FIGURE 3-1 HYDROGRAPHS OF RI MONITORING WELLS

FIGURE AT TOP OF EACH PLOT SHOWS APPROXIMATE WELL LOCATION IN THE BASIN

CS-C01-105
ELEV = 543.8 FT.

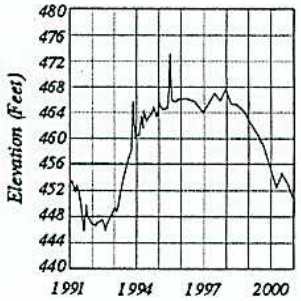

CS-C01-285
ELEV = 543.7 FT.

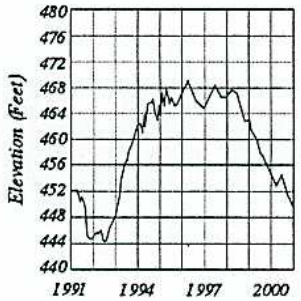

CS-C01-558
ELEV = 544.1 FT.

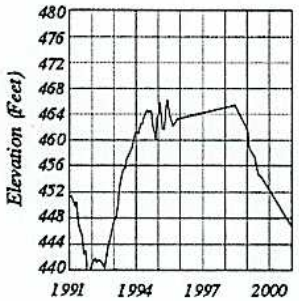

CS-C02-062
ELEV = 477.9 FT.

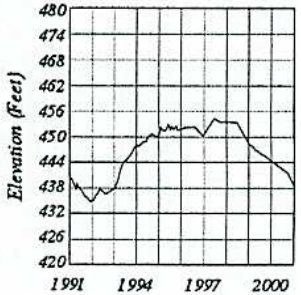

CS-C02-180
ELEV = 477.9 FT.

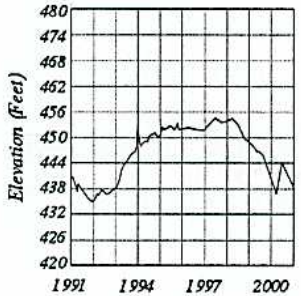

CS-C02-250
ELEV = 477.9 FT.

CS-C02-335
ELEV = 477.9 FT.

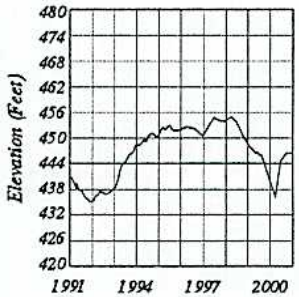

CS-C03-100
ELEV = 489.4 FT.

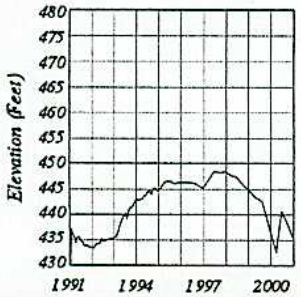

CS-C03-325
ELEV = 489.6 FT.

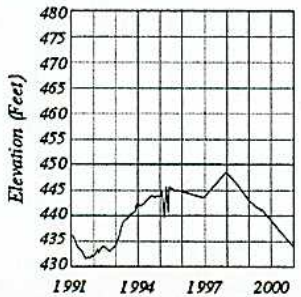

CS-C03-465
ELEV = 489.5 FT.

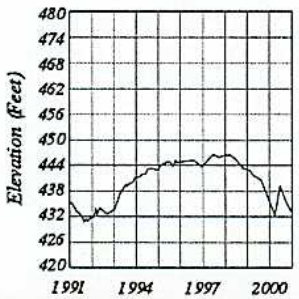

CS-C03-550
ELEV = 489.4 FT.

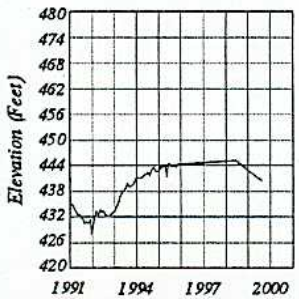

d:/projects/sfplume/graphs/wl/wlgraph.aml ../wellfiles/wells-p1.txt
25 Oct 01 08:46:47 Thursday

FIGURE 3-1 HYDROGRAPHS OF RI MONITORING WELLS

FIGURE AT TOP OF EACH PLOT SHOWS APPROXIMATE WELL LOCATION IN THE BASIN

CS-C04-290

ELEV = 480.1 FT.

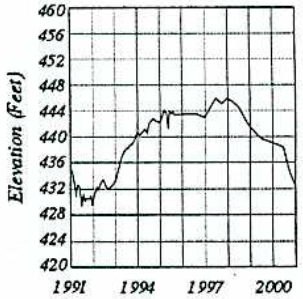

CS-C04-382

ELEV = 480.0 FT.

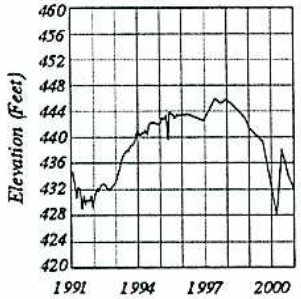

CS-C04-520

ELEV = 480.1 FT.

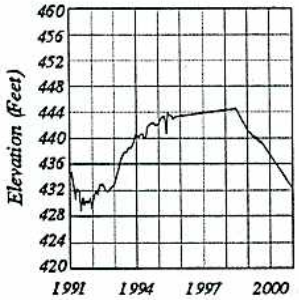

CS-C05-160

ELEV = 460.7 FT.

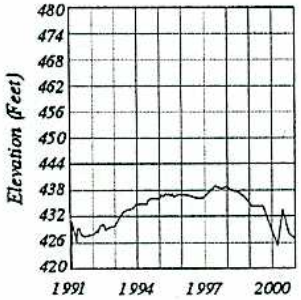

CS-C05-290

ELEV = 460.7 FT.

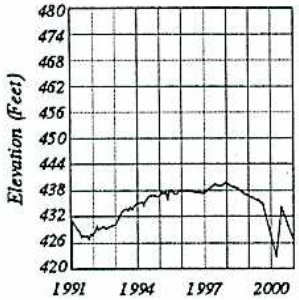

CS-C06-185

ELEV = 456.8 FT.

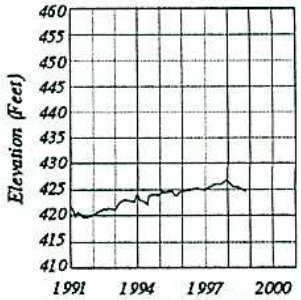

CS-C06-278

ELEV = 456.7 FT.

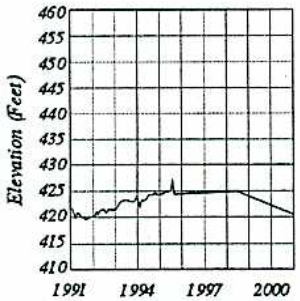

FIGURE 3-1 HYDROGRAPHS OF RI MONITORING WELLS

FIGURE AT TOP OF EACH PLOT SHOWS APPROXIMATE WELL LOCATION IN THE BASIN

CS-VPB-01
ELEV = 499.8 FT.

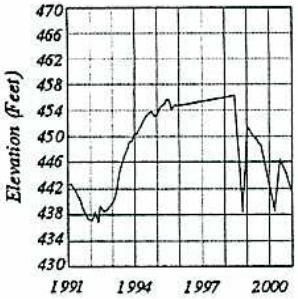

CS-VPB-02
ELEV = 508.9 FT.

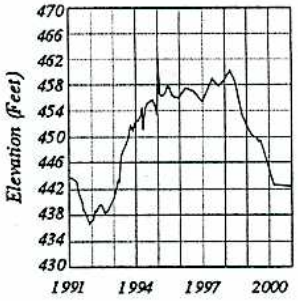

CS-VPB-03
ELEV = 518.2 FT.

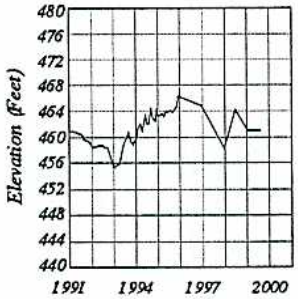

CS-VPB-04
ELEV = 479.9 FT.

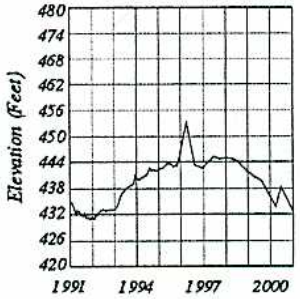

CS-VPB-05
ELEV = 460.7 FT.

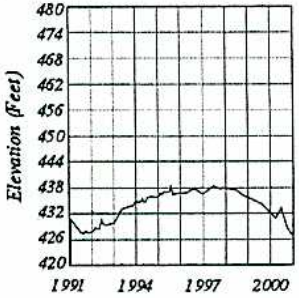

CS-VPB-06
ELEV = 456.8 FT.

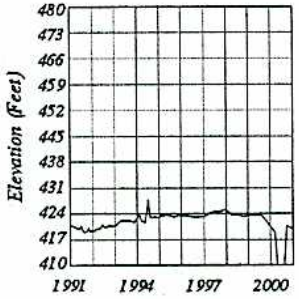

CS-VPB-07
ELEV = 495.8 FT.

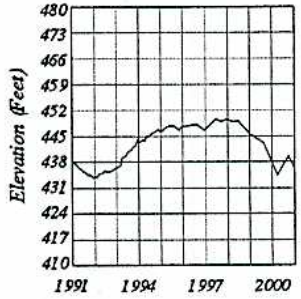

CS-VPB-08
ELEV = 484.5 FT.

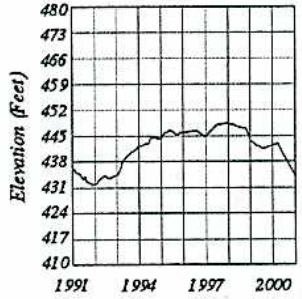

CS-VPB-09
ELEV = 487.1 FT.

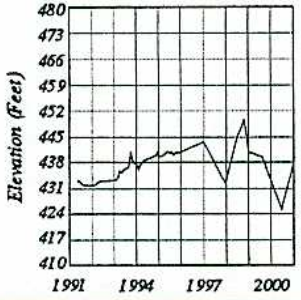

CS-VPB-10
ELEV = 481.0 FT.

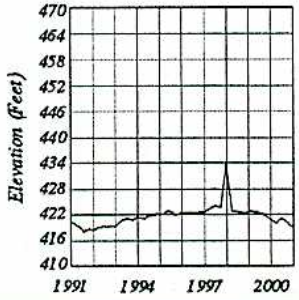

CS-VPB-11
ELEV = 507.2 FT.

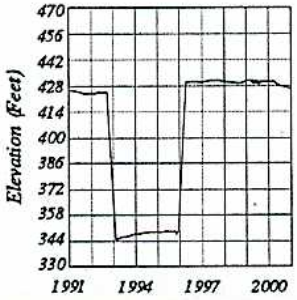

d:/projects/sfplume/graphs/wl/wlgraph.aml ../wellfiles/wells-p3.txt
25 Oct 01 08:47:43 Thursday

FIGURE 3-1 HYDROGRAPHS OF RI MONITORING WELLS

FIGURE AT TOP OF EACH PLOT SHOWS APPROXIMATE WELL LOCATION IN THE BASIN

NH-C01-325
ELEV = 782.1 FT.

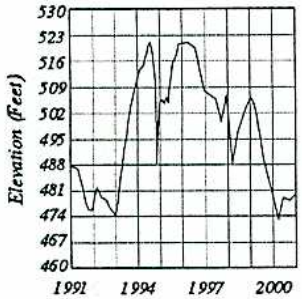

NH-C01-450
ELEV = 782.2 FT.

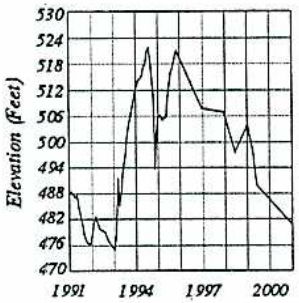

NH-C01-660
ELEV = 782.2 FT.

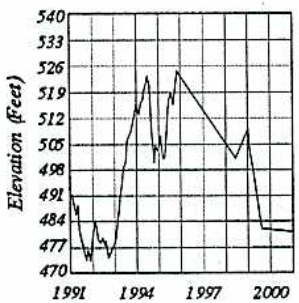

NH-C01-780
ELEV = 782.3 FT.

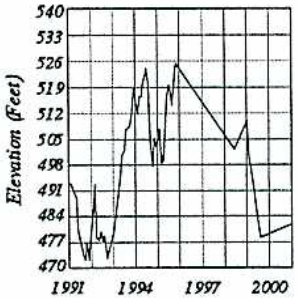

NH-C02-220
ELEV = 658.5 FT.

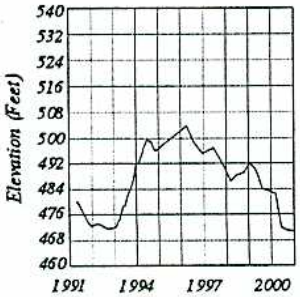

NH-C02-325
ELEV = 658.7 FT.

NH-C02-520
ELEV = 658.9 FT.

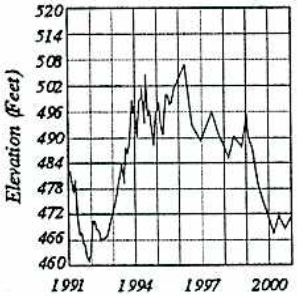

NH-C02-681
ELEV = 659.0 FT.

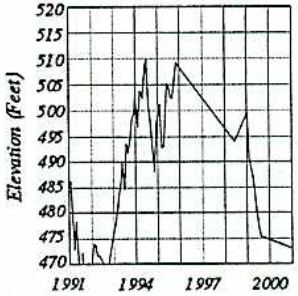

NH-C03-380
ELEV = 710.3 FT.

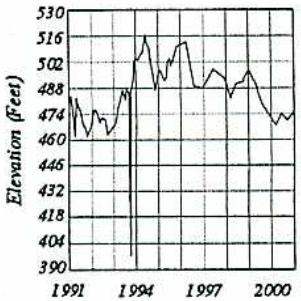

NH-C03-580
ELEV = 710.4 FT.

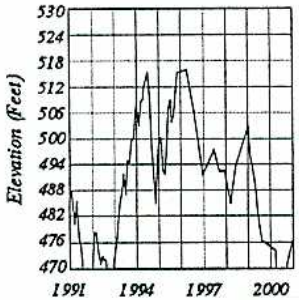

NH-C03-680
ELEV = 710.5 FT.

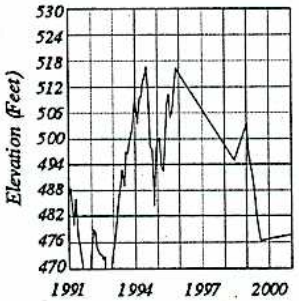

NH-C03-800
ELEV = 710.6 FT.

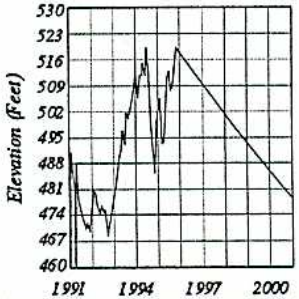

FIGURE 3-1 HYDROGRAPHS OF RI MONITORING WELLS

FIGURE AT TOP OF EACH PLOT SHOWS APPROXIMATE WELL LOCATION IN THE BASIN

NH-C04-240
ELEV = 560.0 FT.

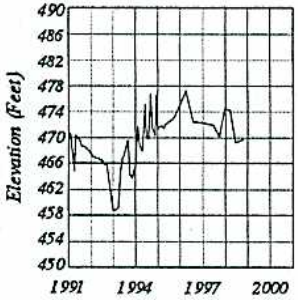

NH-C04-375
ELEV = 559.9 FT.

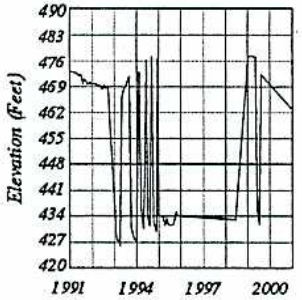

NH-C04-560
ELEV = 559.6 FT.

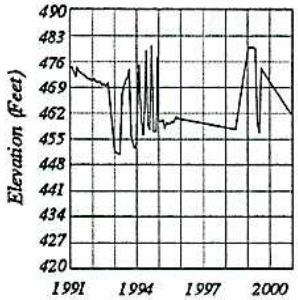

NH-C05-320
ELEV = 774.3 FT.

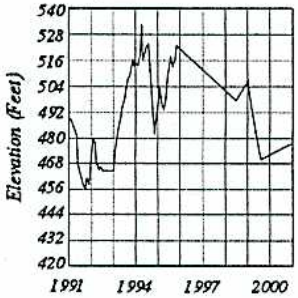

NH-C05-460
ELEV = 774.2 FT.

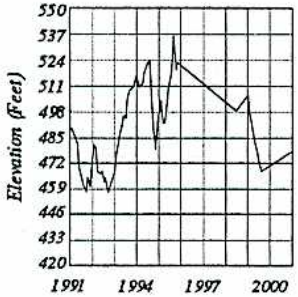

NH-C06-160
ELEV = 590.8 FT.

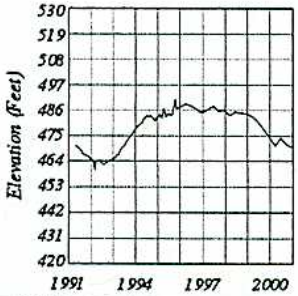

NH-C06-285
ELEV = 590.9 FT.

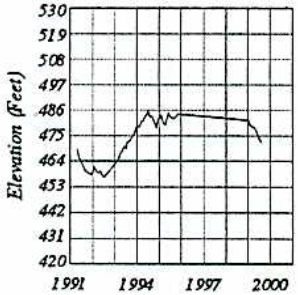

NH-C06-425
ELEV = 591.0 FT.

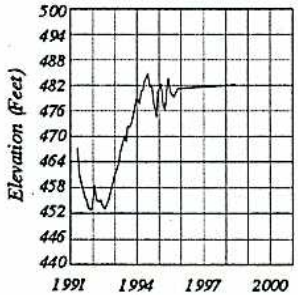

d:/projects/sfplume/graphs/wl/wlgraph.aml ../wellfiles/wells-p5.txt
25 Oct 01 08:48:46 Thursday

FIGURE 3-1 HYDROGRAPHS OF RI MONITORING WELLS

FIGURE AT TOP OF EACH PLOT SHOWS APPROXIMATE WELL LOCATION IN THE BASIN

NH-VPB-01
ELEV = 559.5 FT.

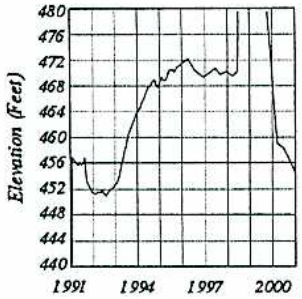

NH-VPB-02
ELEV = 710.5 FT.

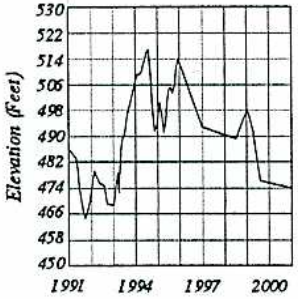

NH-VPB-03
ELEV = 676.5 FT.

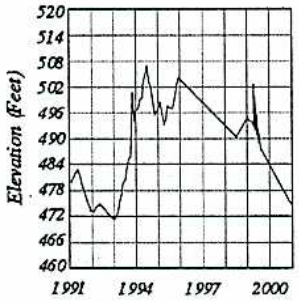

NH-VPB-04
ELEV = 632.0 FT.

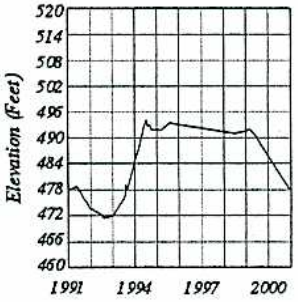

NH-VPB-05
ELEV = 657.3 FT.

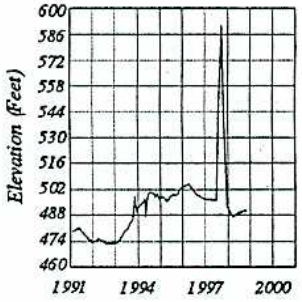

NH-VPB-06
ELEV = 746.9 FT.

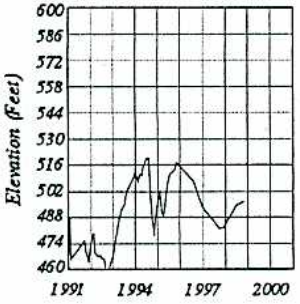

NH-VPB-07
ELEV = 756.3 FT.

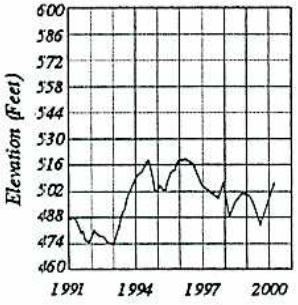

NH-VPB-08
ELEV = 669.2 FT.

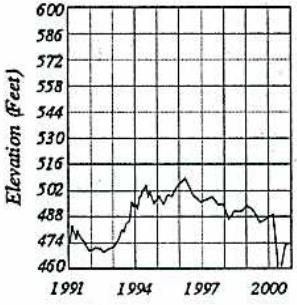

NH-VPB-09
ELEV = 795.9 FT.

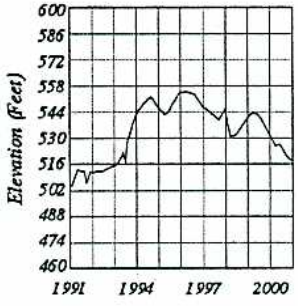

NH-VPB-10
ELEV = 764.1 FT.

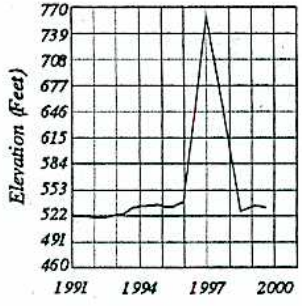

NH-VPB-11
ELEV = 790.6 FT.

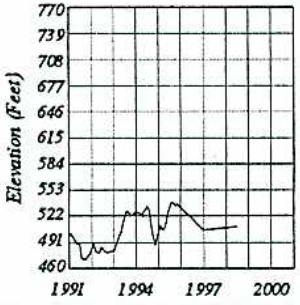

NH-VPB-12
ELEV = 614.0 FT.

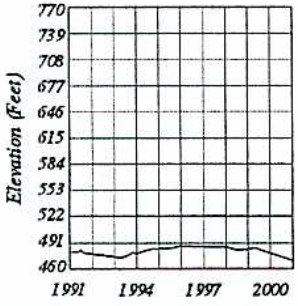

NH-VPB-13
ELEV = 855.6 FT.

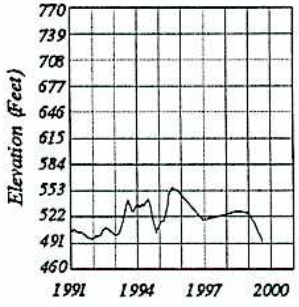

NH-VPB-14
ELEV = 565.4 FT.

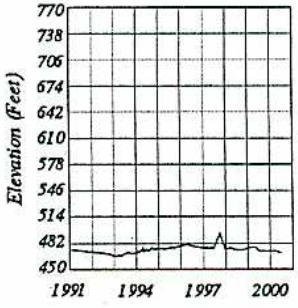

FIGURE 3-1 HYDROGRAPHS OF RI MONITORING WELLS

FIGURE AT TOP OF EACH PLOT SHOWS APPROXIMATE WELL LOCATION IN THE BASIN

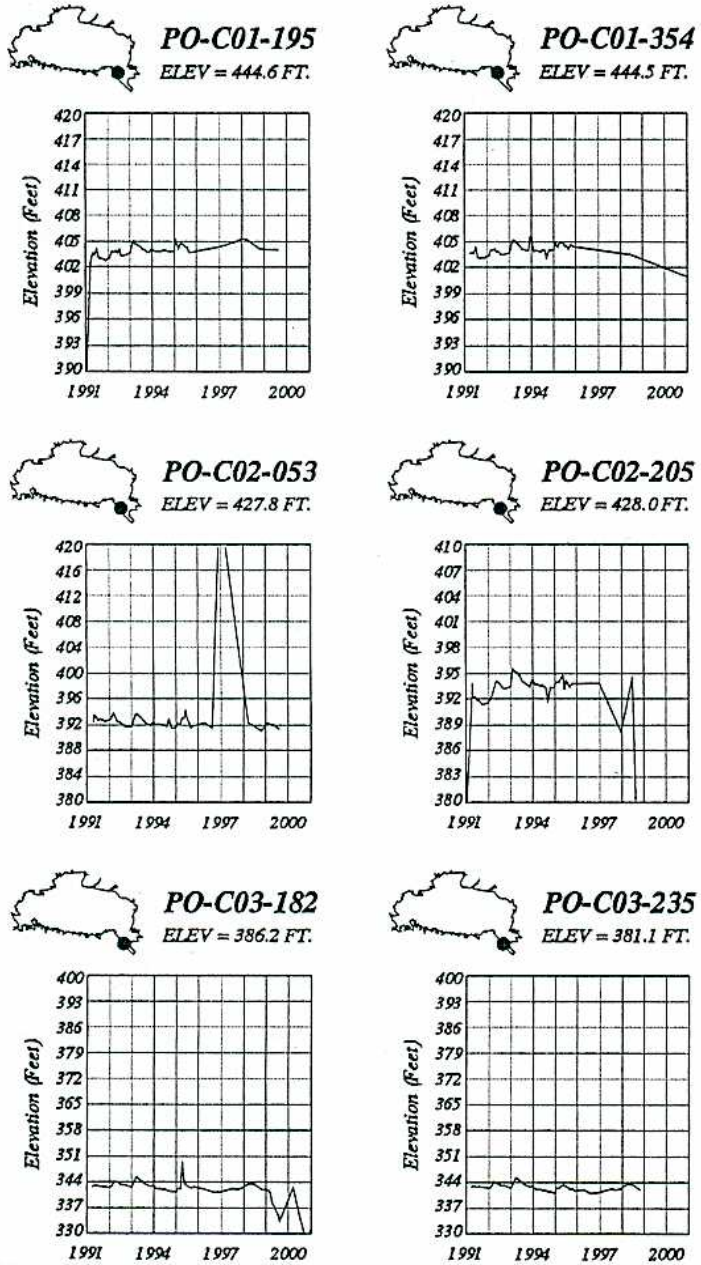

d:/projects/sfplume/graphs/wl/wlgraph.aml ../wellfiles/wells-p7.txt
25 Oct 01 08:49:55 Thursday

FIGURE 3-1 HYDROGRAPHS OF RI MONITORING WELLS

FIGURE AT TOP OF EACH PLOT SHOWS APPROXIMATE WELL LOCATION IN THE BASIN

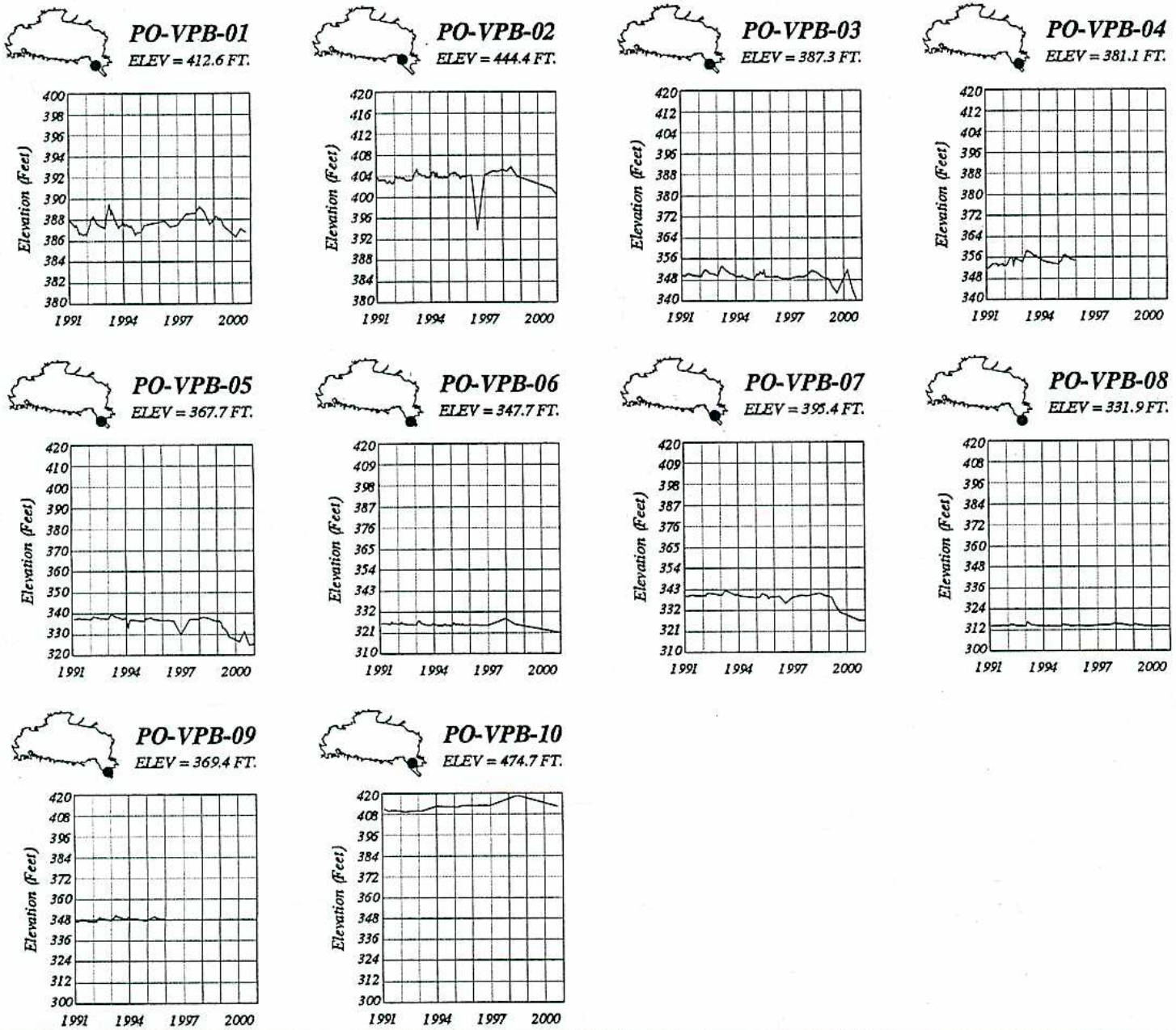

d:/projects/sfplume/graphs/wl/wlgraph.aml ../wellfiles/wells-p8.txt
i Oct C :33 Th

FIGURE 3-1 HYDROGRAPHS OF RI MONITORING WELLS

FIGURE AT TOP OF EACH PLOT SHOWS APPROXIMATE WELL LOCATION IN THE BASIN

VD-VPB-01
ELEV = 1397.4 FT.

VD-VPB-02
ELEV = 1170.8 FT.

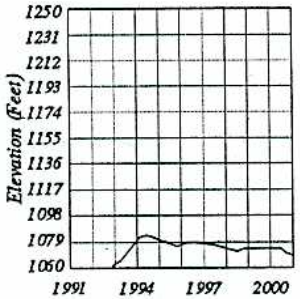

VD-VPB-03
ELEV = 817.3 FT.

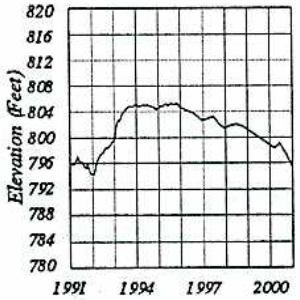

VD-VPB-04
ELEV = 988.3 FT.

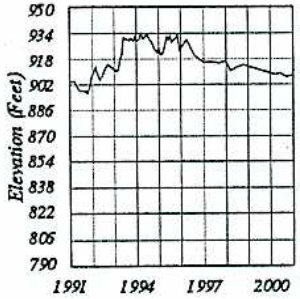

VD-VPB-05
ELEV = 1217.5 FT.

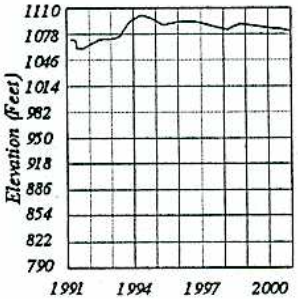

VD-VPB-06
ELEV = 1649.8 FT.

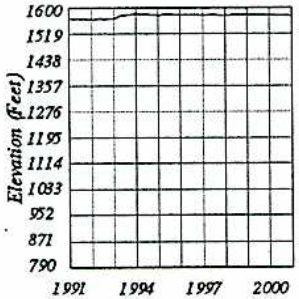
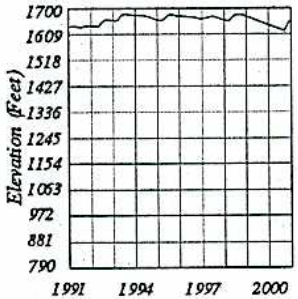
VD-VPB-07
ELEV = 1847.2 FT.