FIGURE 3-2 HISTORICAL CHEMICAL CONCENTRATION OF TCE FOR RI MONITORING WELLS

NOTE : PLOTS INCLUDE LADWP/JMM SAMPLING (JULY 1989-MARCH 91)

- FIGURE AT TOP OF EACH PLOT SHOWS APPROXIMATE WELL LOCATION

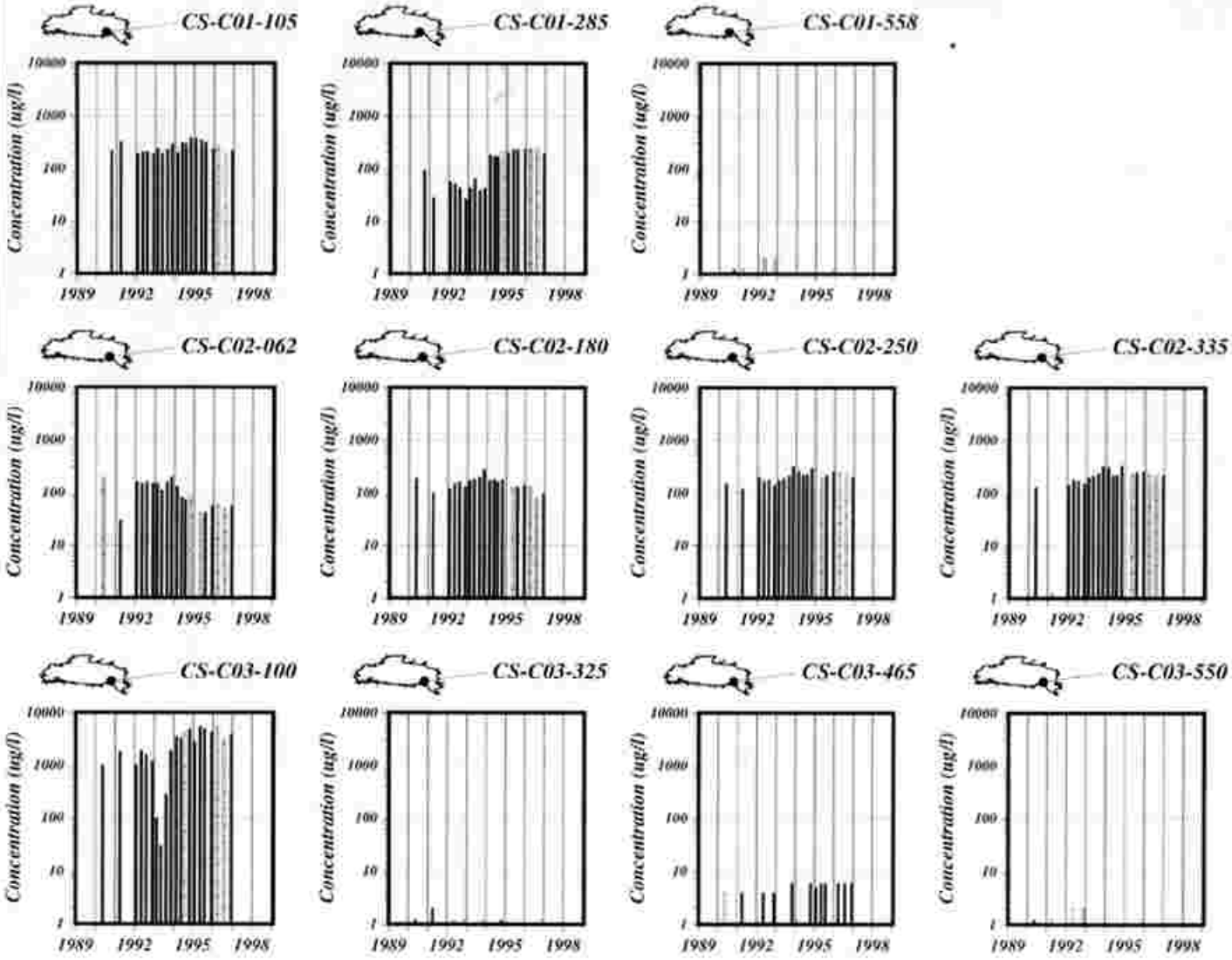

FIGURE 3-2 HISTORICAL CHEMICAL CONCENTRATION OF TCE FOR RI MONITORING WELLS

NOTE : PLOTS INCLUDE LADWP/JMM SAMPLING (JULY 1989-MARCH 91)

FIGURE AT TOP OF EACH PLOT SHOWS APPROXIMATE WELL LOCATION

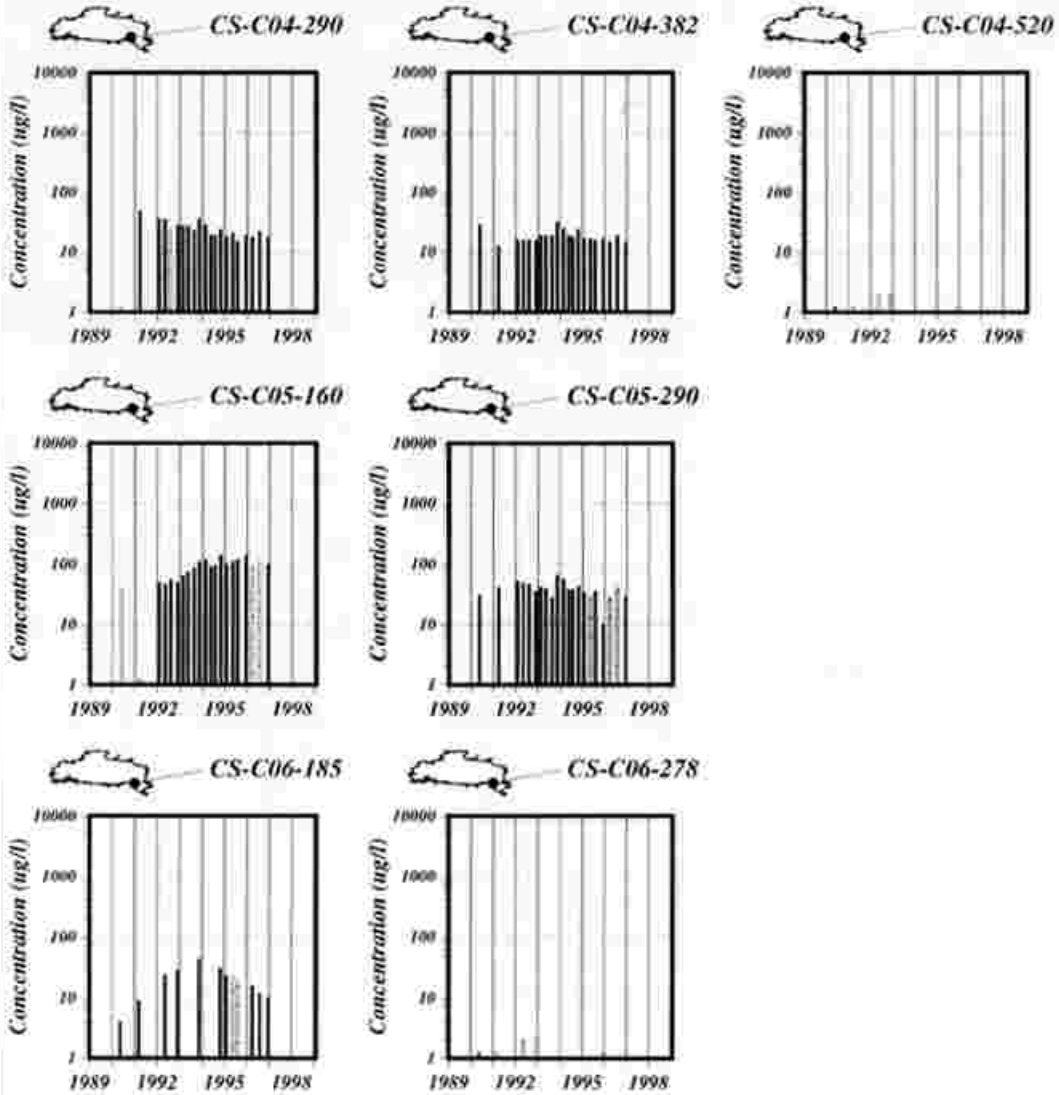

FIGURE 3-2 HISTORICAL CHEMICAL CONCENTRATION OF TCE FOR RI MONITORING WELLS

NOTE : PLOTS INCLUDE LADWP/JMM SAMPLING (JULY 1989-MARCH 91)

*FIGURE AT TOP OF EACH PLOT SHOWS APPROXIMATE WELL LOCATION

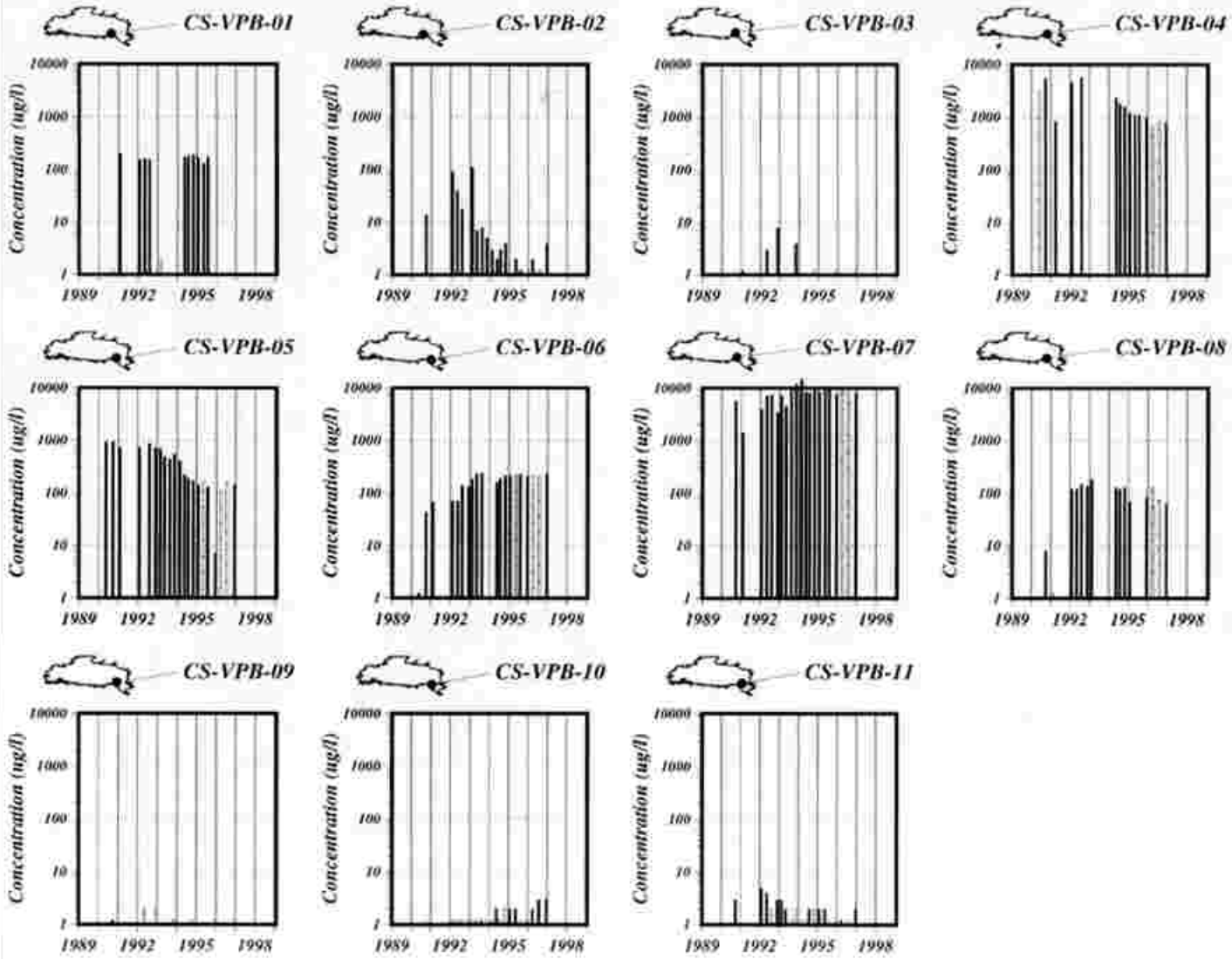

FIGURE 3-2 HISTORICAL CHEMICAL CONCENTRATION OF TCE FOR RI MONITORING WELLS

NOTE : PLOTS INCLUDE LADWP/JMM SAMPLING (JULY 1989-MARCH 91)

*FIGURE AT TOP OF EACH PLOT SHOWS APPROXIMATE WELL LOCATION

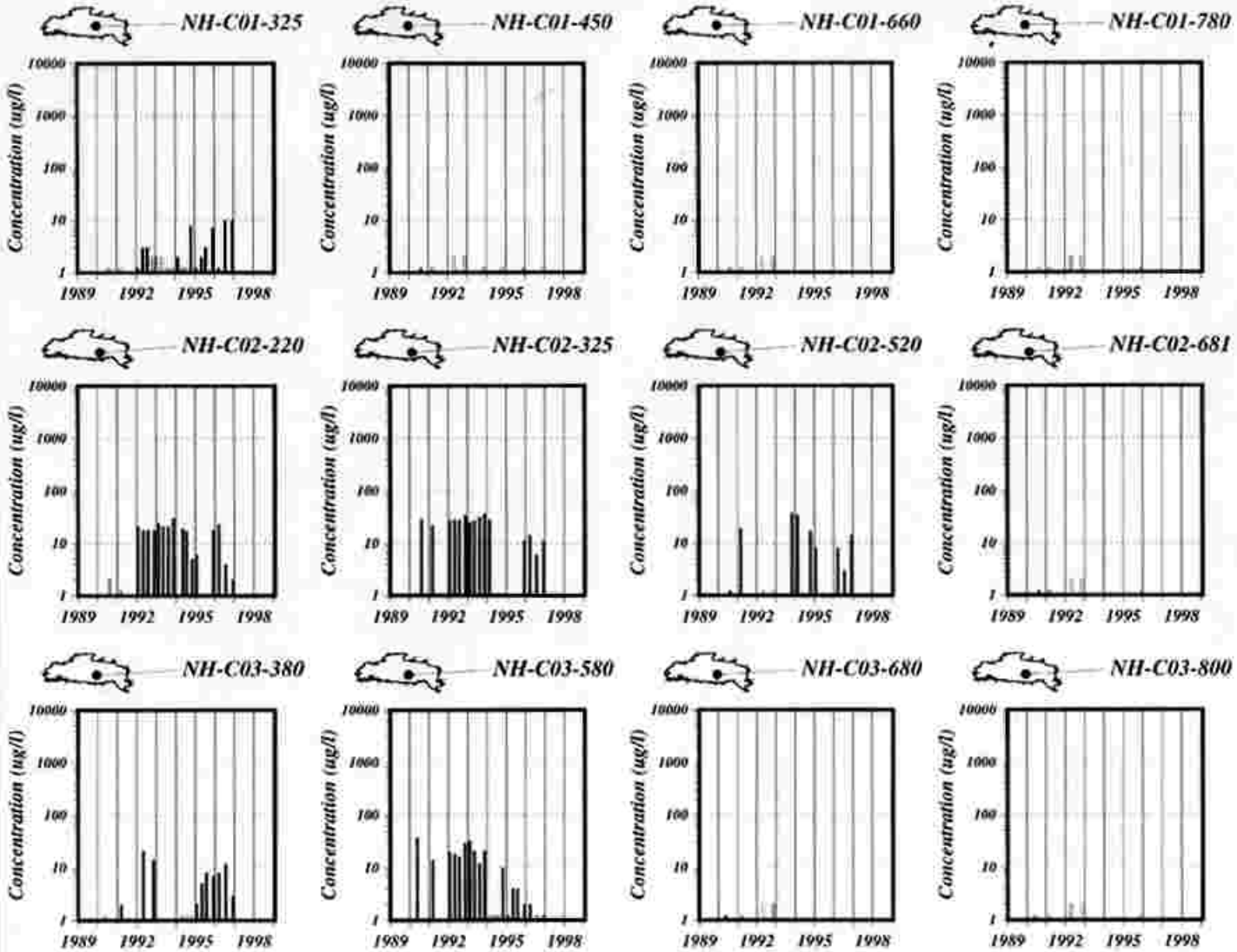

FIGURE 3-2 HISTORICAL CHEMICAL CONCENTRATION OF TCE FOR RI MONITORING WELLS

NOTE : PLOTS INCLUDE LADWP/JMM SAMPLING (JULY 1989-MARCH 91)

*FIGURE AT TOP OF EACH PLOT SHOWS APPROXIMATE WELL LOCATION

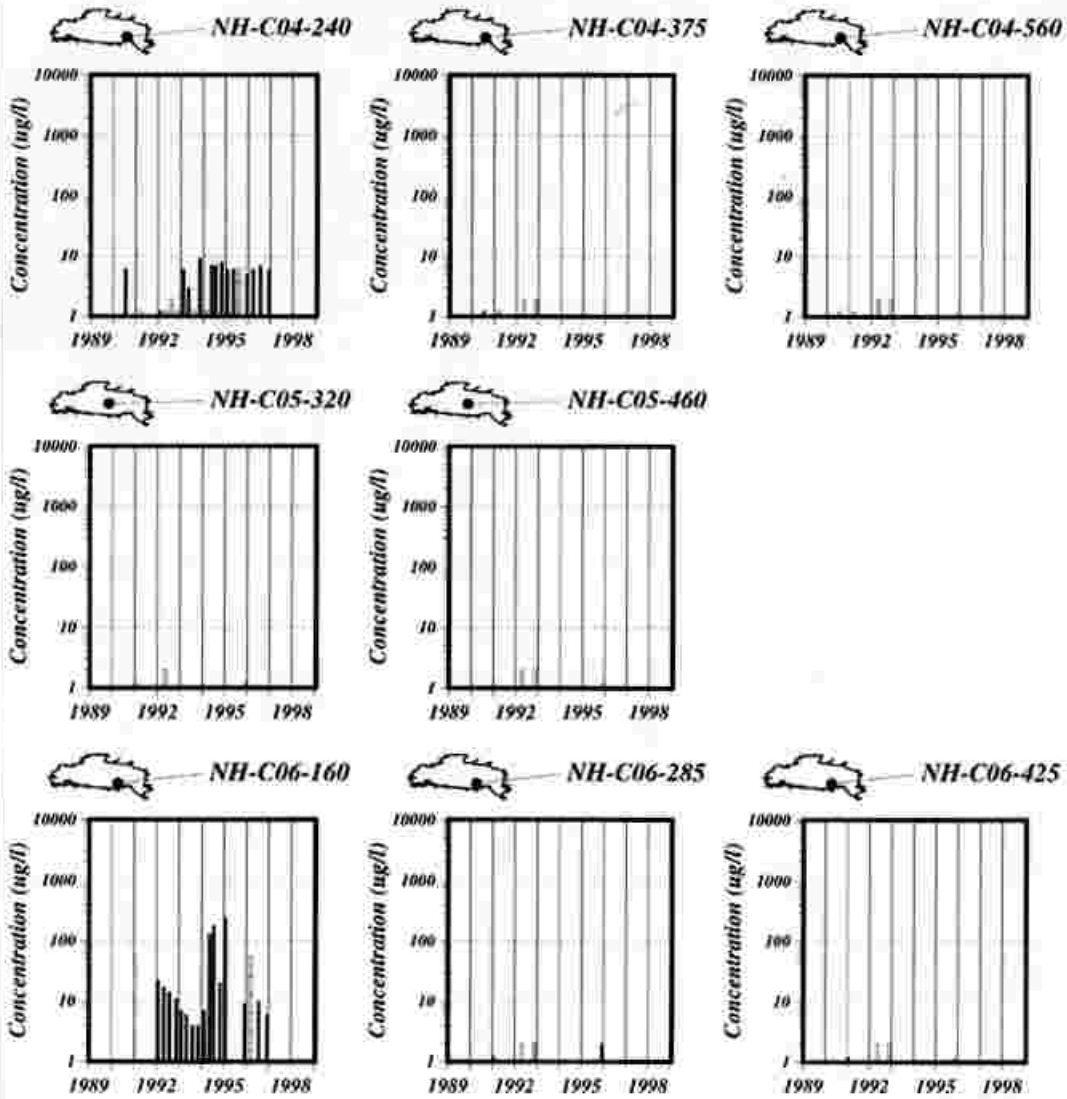

FIGURE 3-2 HISTORICAL CHEMICAL CONCENTRATION OF TCE FOR RI MONITORING WELLS

NOTE : PLOTS INCLUDE LADWP/JMM SAMPLING (JULY 1989-MARCH 91)

* FIGURE AT TOP OF EACH PLOT SHOWS APPROXIMATE WELL LOCATION

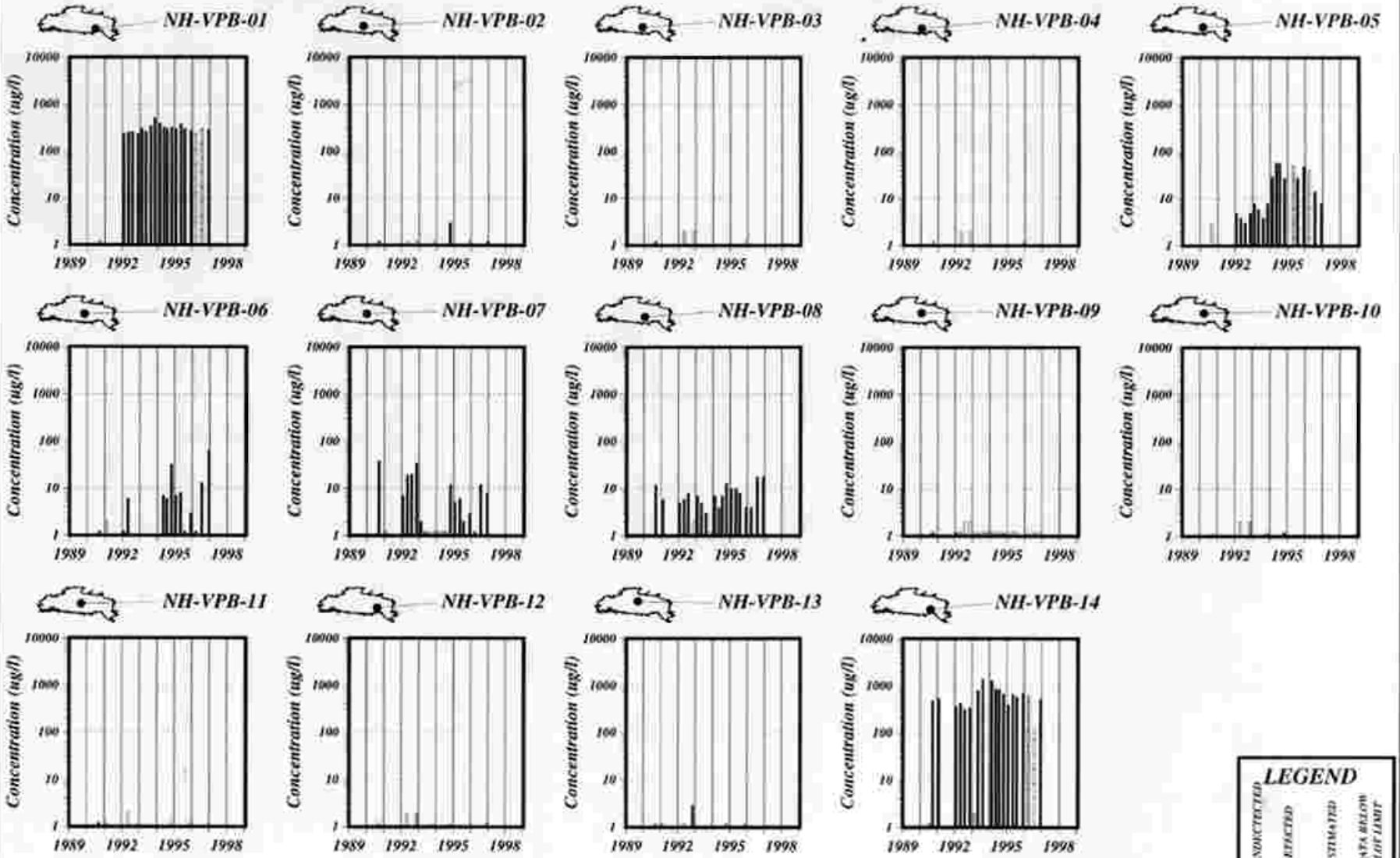

FIGURE 3-2 HISTORICAL CHEMICAL CONCENTRATION OF TCE FOR RI MONITORING WELLS

NOTE : PLOTS INCLUDE LADWP/IMM SAMPLING (JULY 1989-MARCH 91)

* FIGURE AT TOP OF EACH PLOT SHOWS APPROXIMATE WELL LOCATION

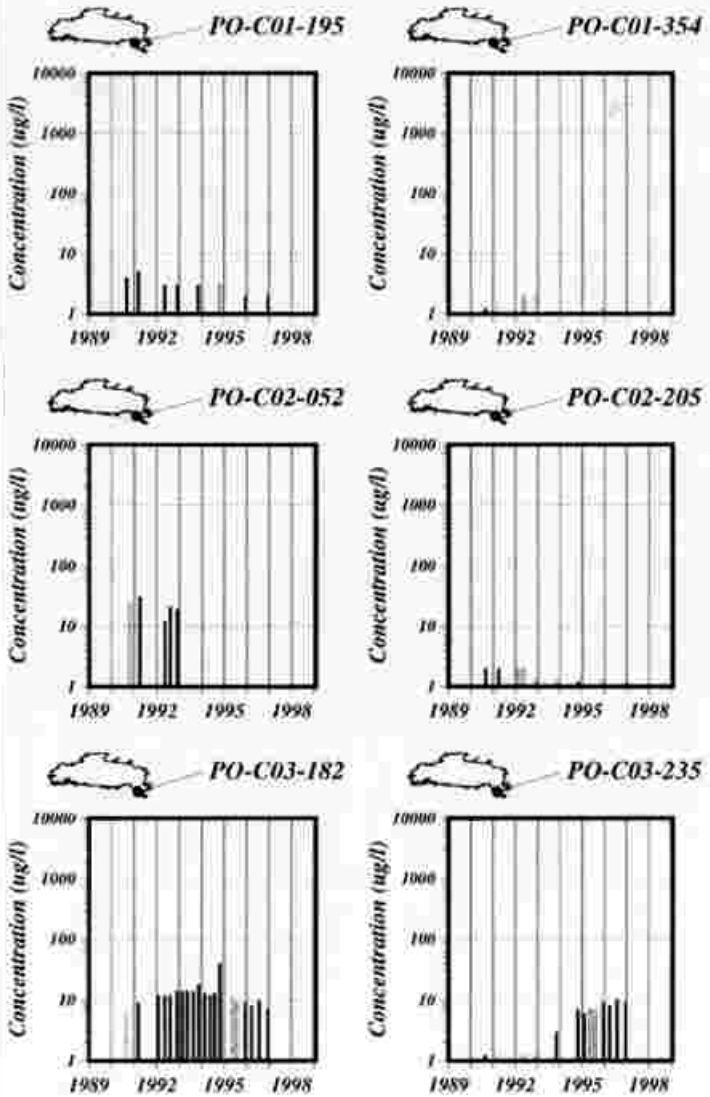

FIGURE 3-2 HISTORICAL CHEMICAL CONCENTRATION OF TCE FOR RI MONITORING WELLS

NOTE : PLOTS INCLUDE LADWP/JMM SAMPLING (JULY 1989-MARCH 91)

* FIGURE AT TOP OF EACH PLOT SHOWS APPROXIMATE WELL LOCATION

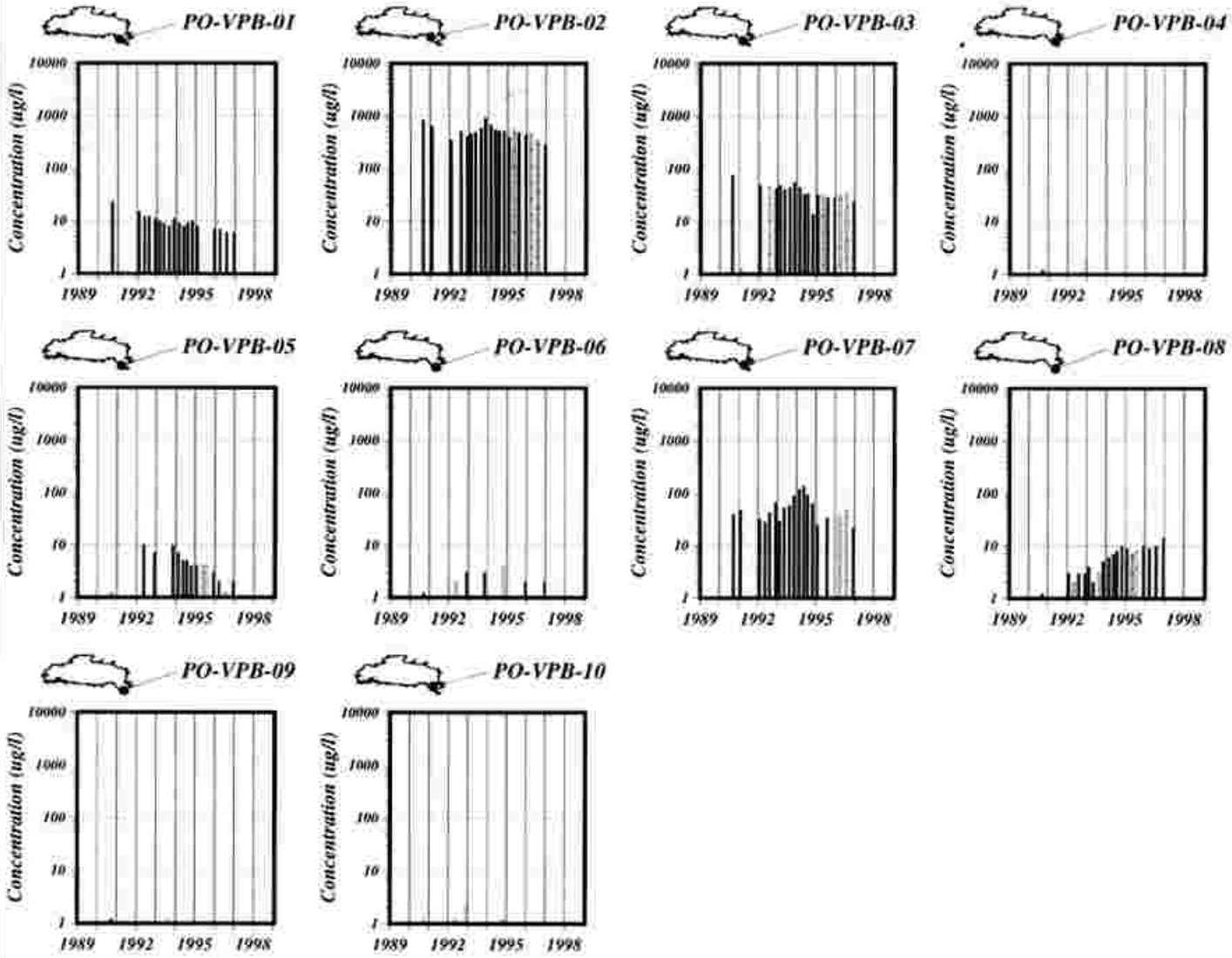

FIGURE 3-2 HISTORICAL CHEMICAL CONCENTRATION OF TCE FOR RI MONITORING WELLS

NOTE : PLOTS INCLUDE LADWP/JMM SAMPLING (JULY 1989-MARCH 91)
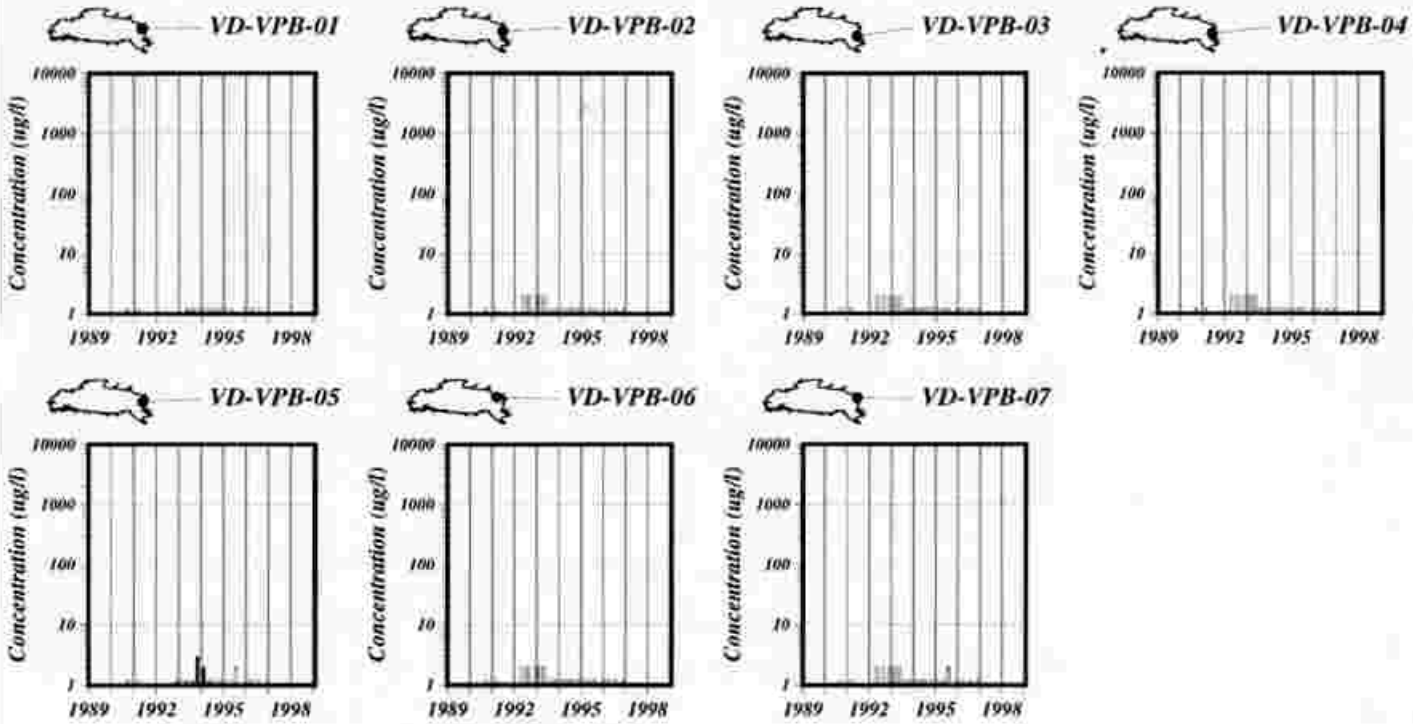
FIGURE AT TOP OF EACH PLOT SHOWS APPROXIMATE WELL LOCATION