CPT Traces

Description

RICPT-01
RICPT-02
RICPT-03
RICPT-04
RICPT-05
RICPT-06A
RICPT-07
RICPT-09
RICPT-10
RICPT-11
RISBLT-05
RISBLT-07
RISBLT-08
RISBRC-01
RISBRC-02
RISBRC-03
RISBRC-04

GREGG

ERM

Site : CASMALIA LANDFILL
Location : RICPT-01

Geologist : B.HOWARD
Date : 08:05:04 10:41

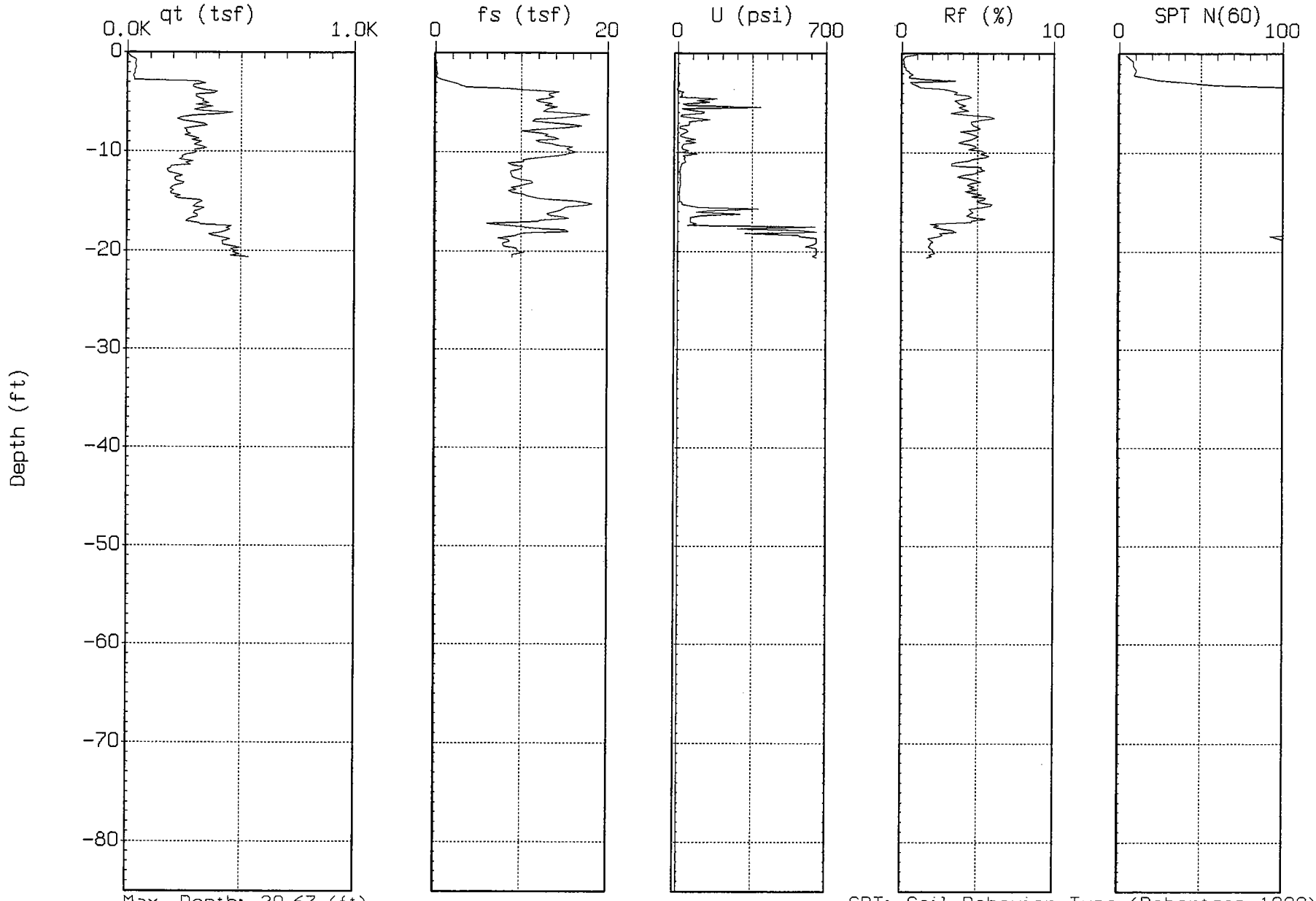

Max. Depth: 20.67 (ft)
Depth Inc.: 0.164 (ft)

SBT: Soil Behavior Type (Robertson 1990)

GREGG

ERM

Site : CASMALIA LANDFILL
Location : RICPT-02

Geologist : B.HOWARD
Date : 08:13:04 08:55

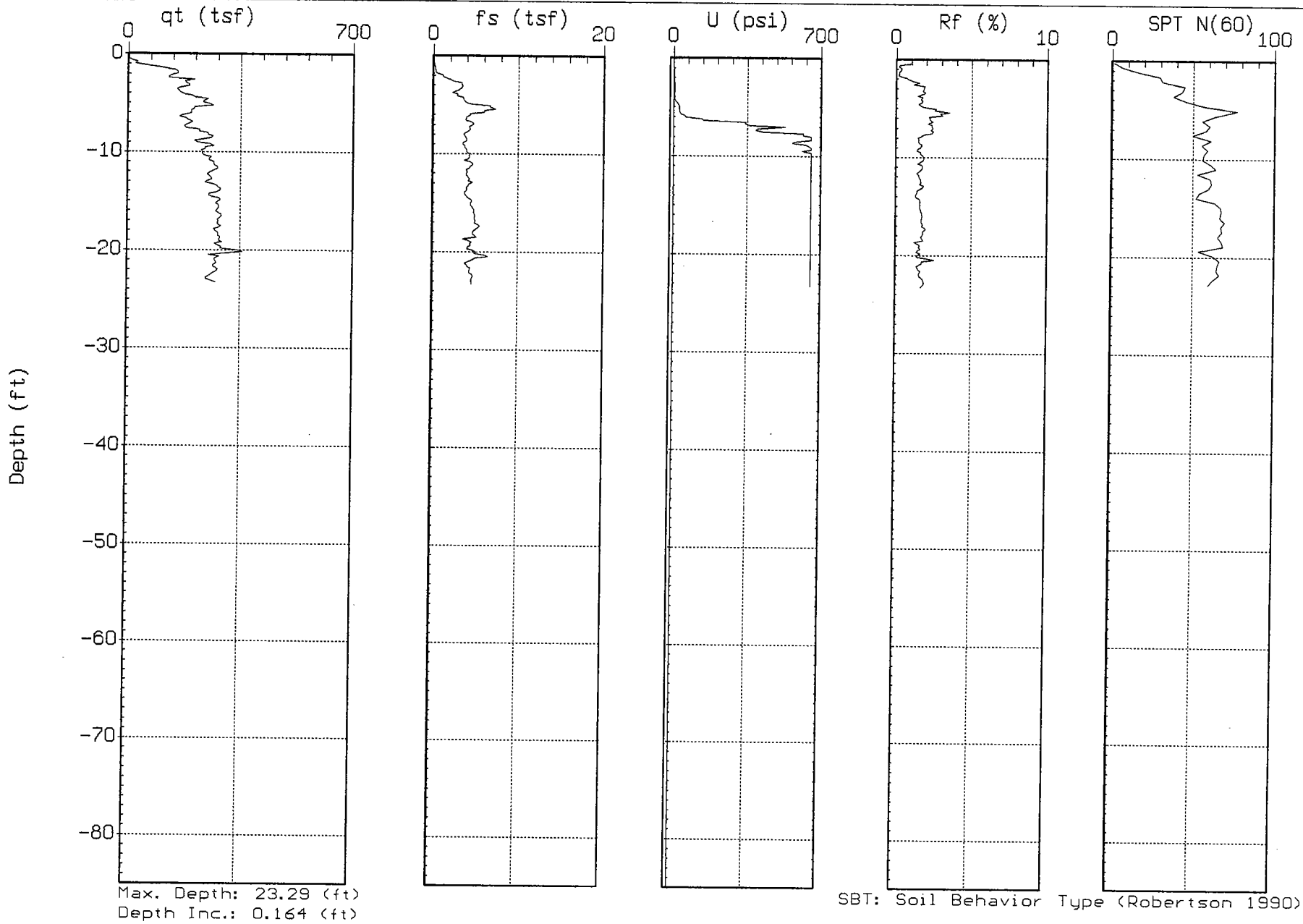

GREGG

ERM

Site : CASMALIA LANDFILL
Location : RICPT-03

Geologist : B.HOWARD
Date : 08:13:04 09:50

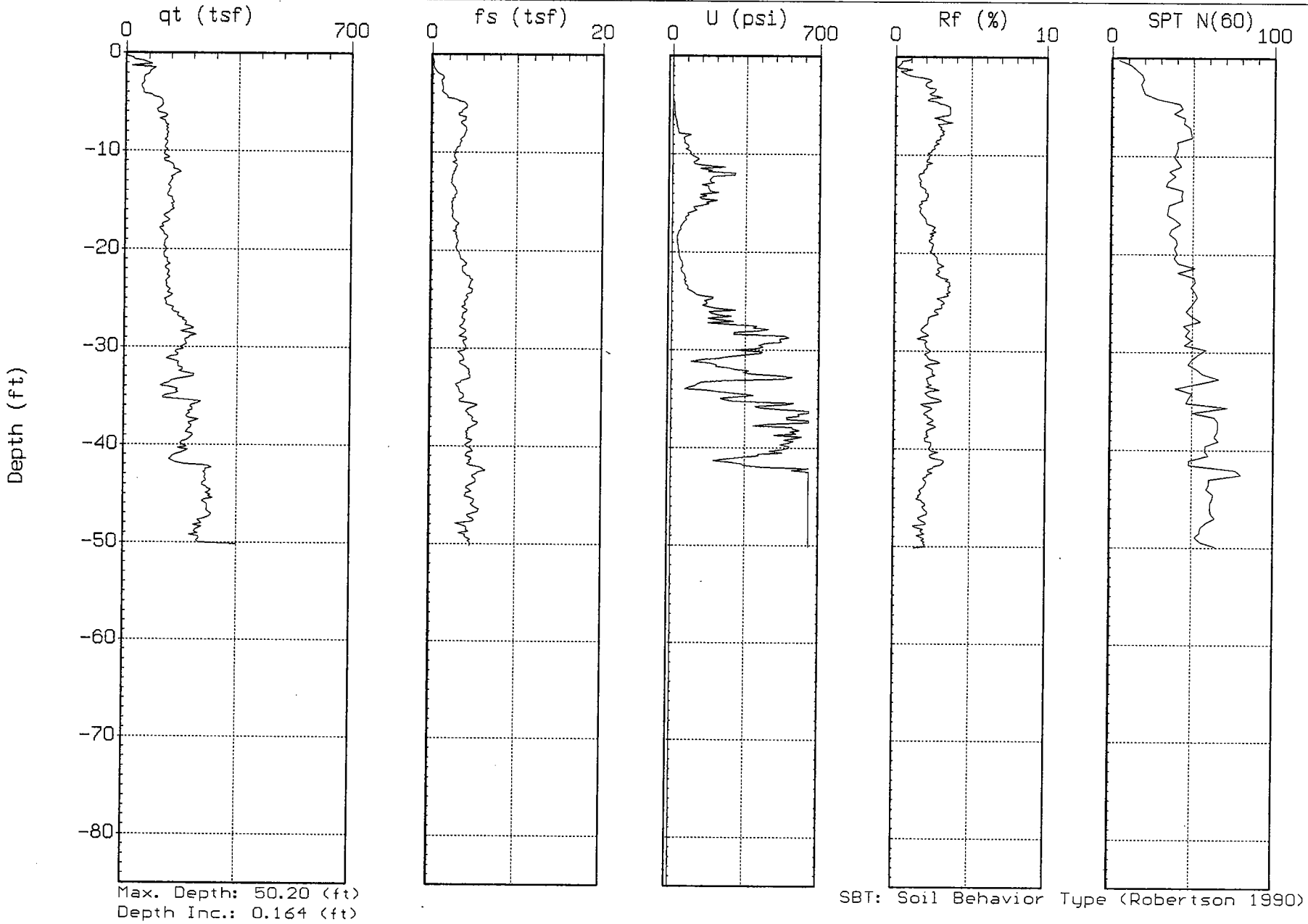

GREGG

ERM

Site : CASMALIA LANDFILL
Location : RICPT-04

Geologist : B.HOWARD
Date : 08:05:04 09:38

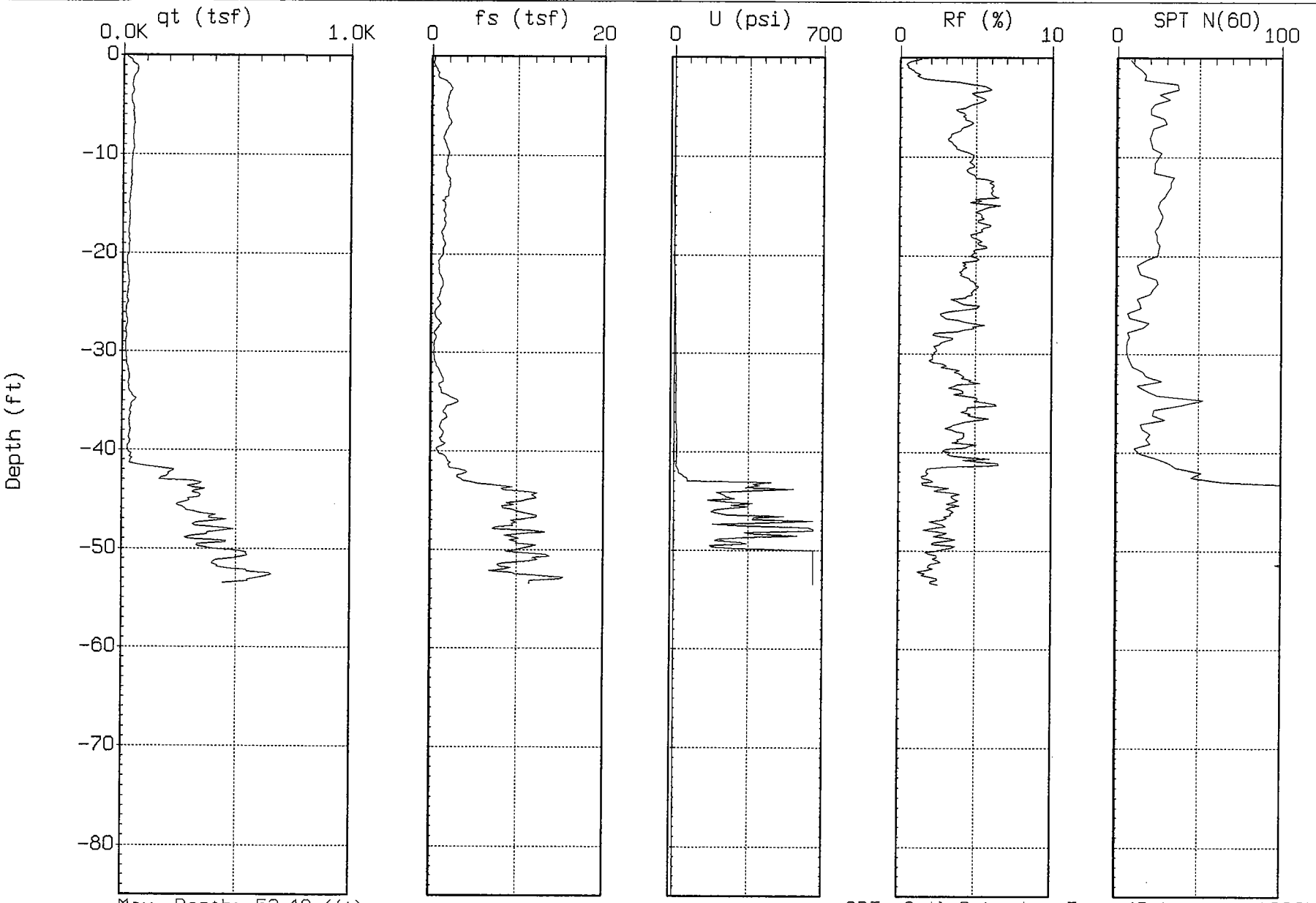

Max. Depth: 53.48 (ft)
Depth Inc.: 0.164 (ft)

SBT: Soil Behavior Type (Robertson 1990)

GREGG

ERM

Site : CASMALIA LANDFILL
Location : RICPT-05

Geologist : B.HOWARD
Date : 09:22:04 10:35

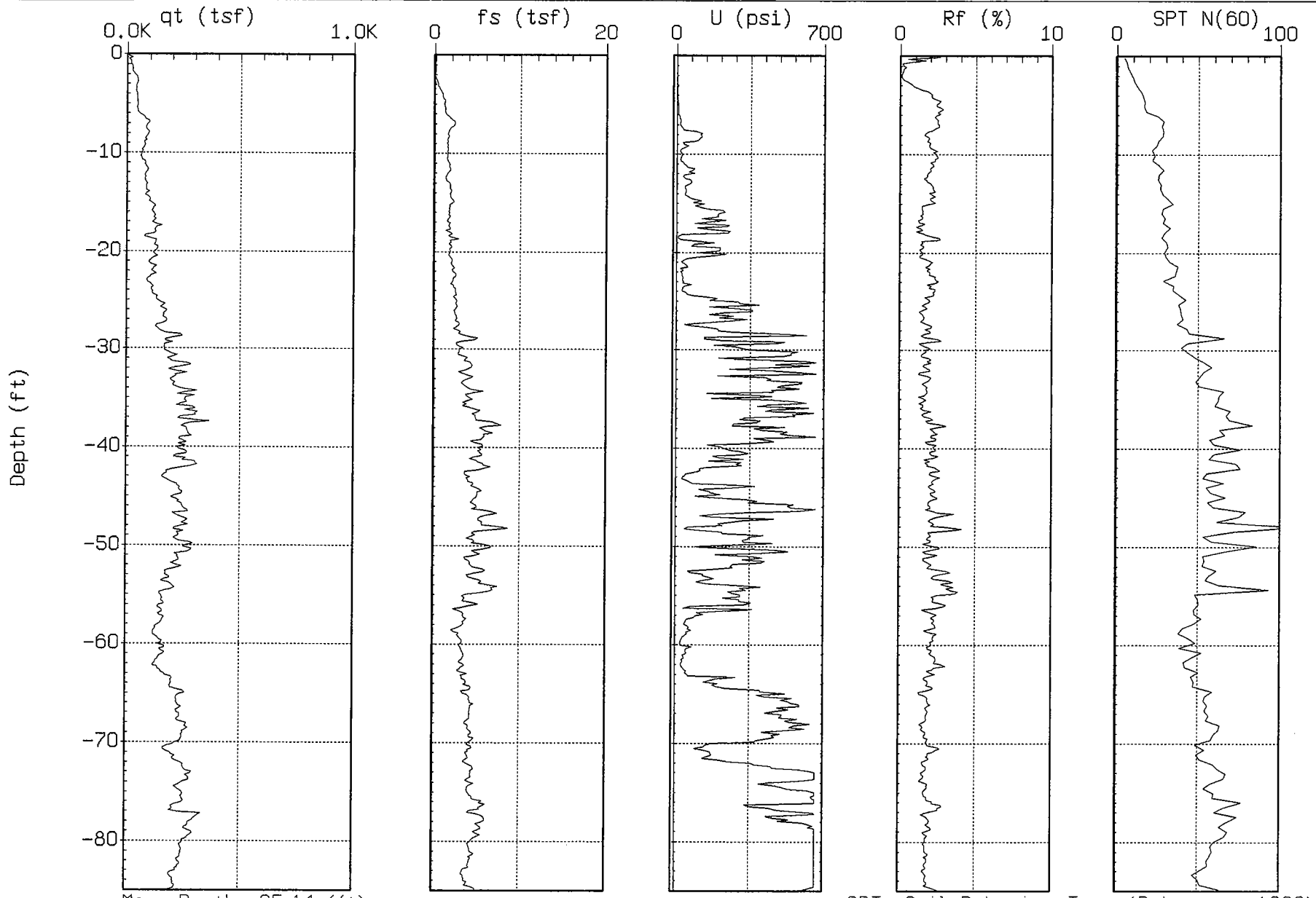

Max. Depth: 85.14 (ft)
Depth Inc.: 0.164 (ft)

SBT: Soil Behavior Type (Robertson 1990)

ERM

Site : CASMALIA LANDFILL
Location : RICPT-06A

Geologist : B.HOWARD
Date : 09:29:04 11:30



Max. Depth: 50.36 (ft)

SBT: Soil Behavior Type (Robertson 199

GREGG

ERM

Site : CASMALIA LANDFILL
Location : RICPT-07

Geologist : B.HOWARD
Date : 09:22:04 12:06

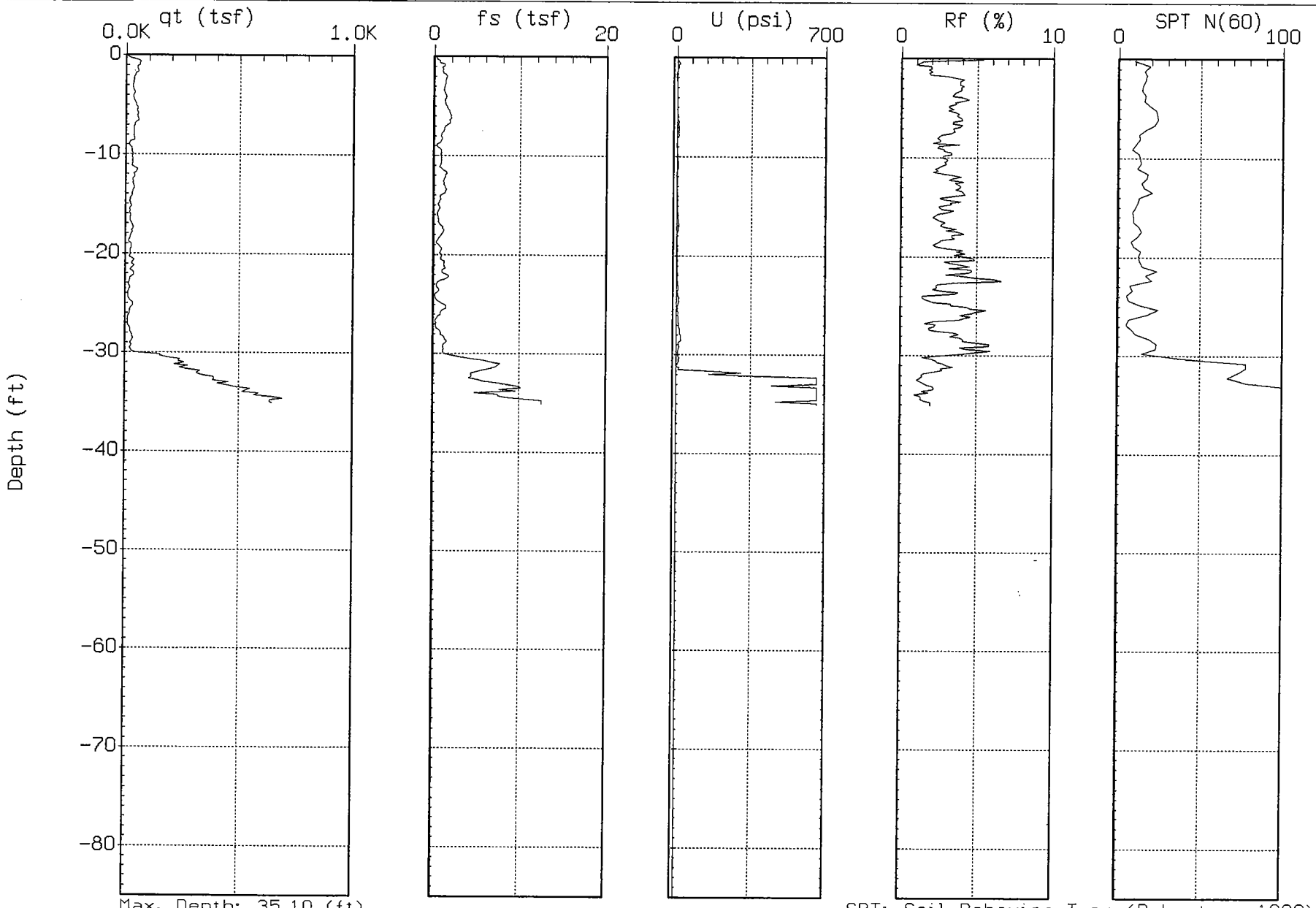

Max. Depth: 35.10 (ft)
Depth Inc.: 0.164 (ft)

SBT: Soil Behavior Type (Robertson 1990)

GREGG

ERM

Site: CASMALIA LANDFILL **Engineer: B.HOWARD**

Sounding: RICPT-09 **Date: 9/24/2004 03:55**

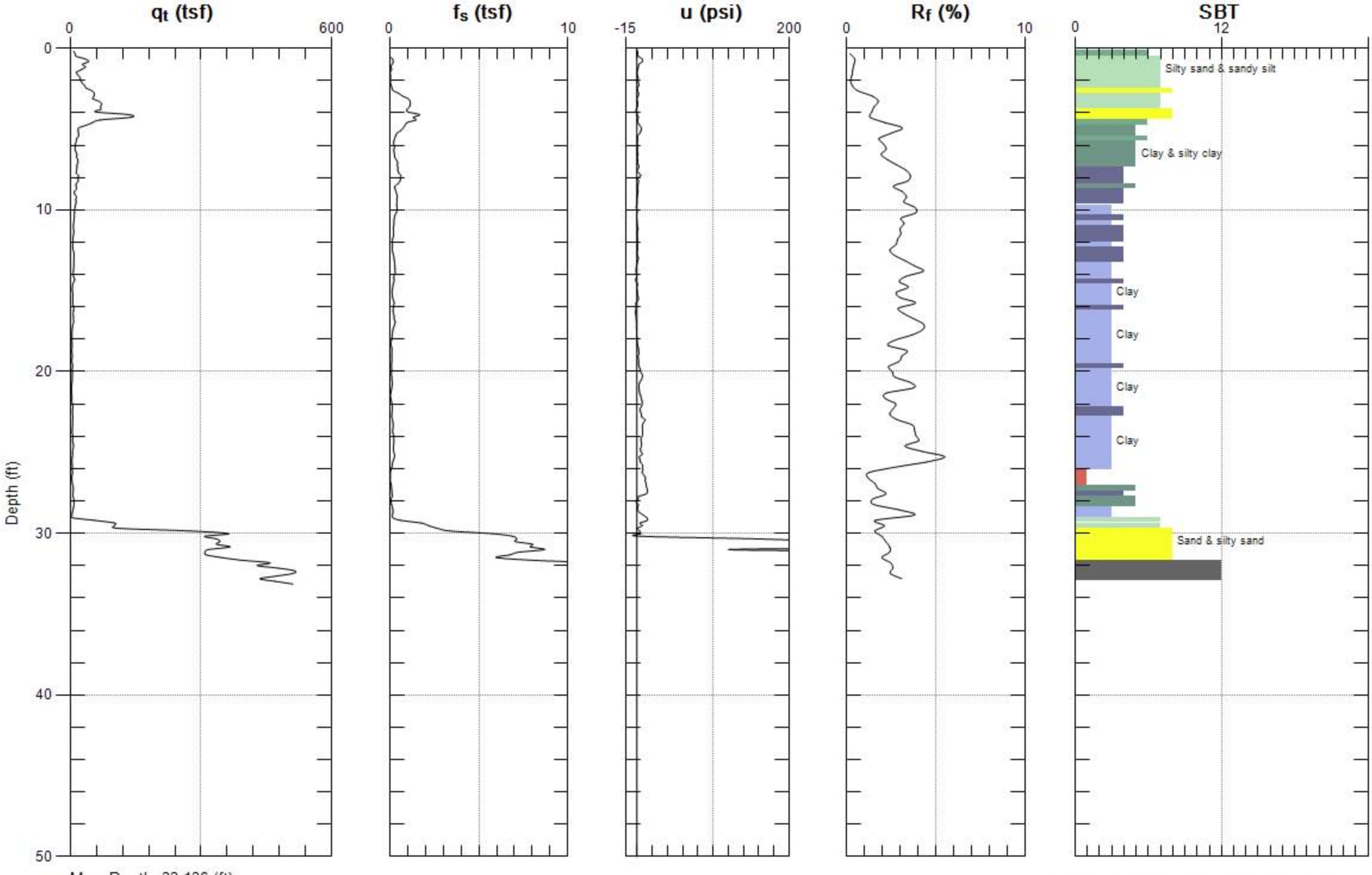

Max. Depth: 33.136 (ft)
Avg. Interval: 0.328 (ft)

SBT: Soil Behavior Type (Robertson 1990)

GREGG

ERM

Site: CASMALIA LANDFILL **Engineer: B.HOWARD**

Sounding: RICPT-10 **Date: 9/24/2004 03:55**

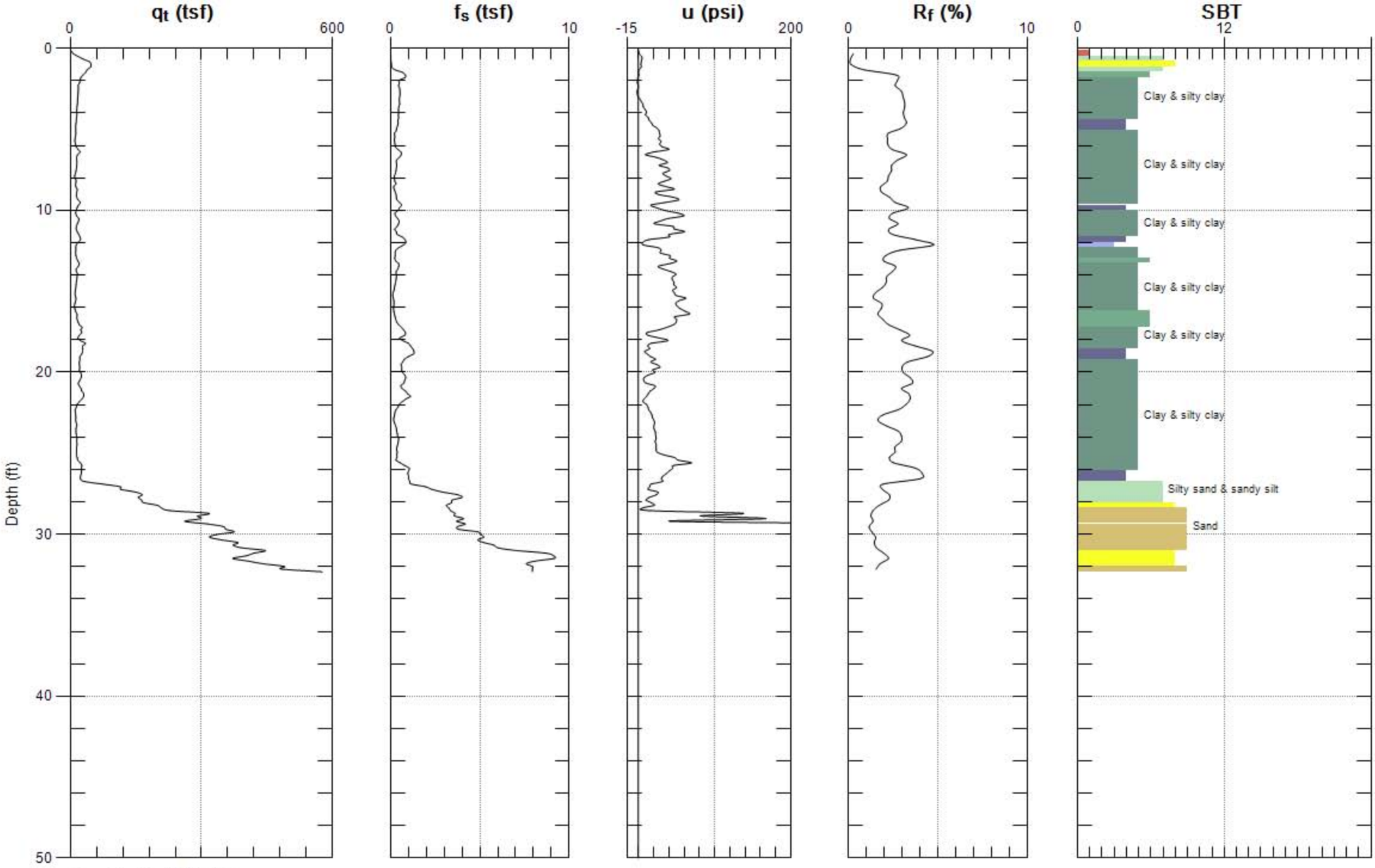

Max. Depth: 32.316 (ft)
Avg. Interval: 0.328 (ft)

SBT: Soil Behavior Type (Robertson 1990)

GREGG

ERM

Site: CASMALIA LANDFILL **Engineer: B.HOWARD**

Sounding: RICPT-11 **Date: 9/24/2004 03:55**

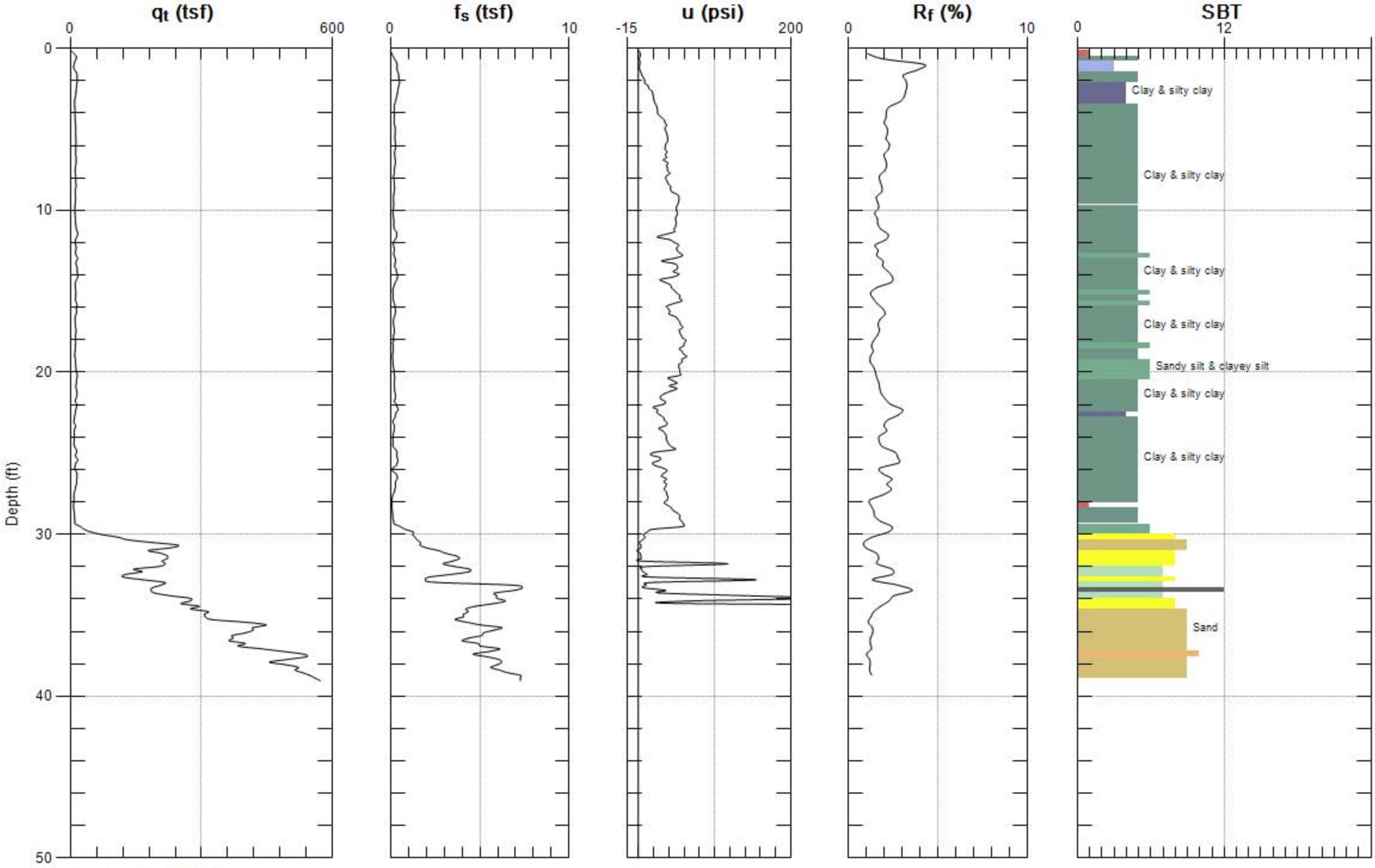

Max. Depth: 39.042 (ft)
Avg. Interval: 0.328 (ft)

SBT: Soil Behavior Type (Robertson 1990)

ERM

Site : CASMALIA LANDFILL
Location : RISBLT-05

Geologist : B.HOWARD
Date : 10:05:04 11:14

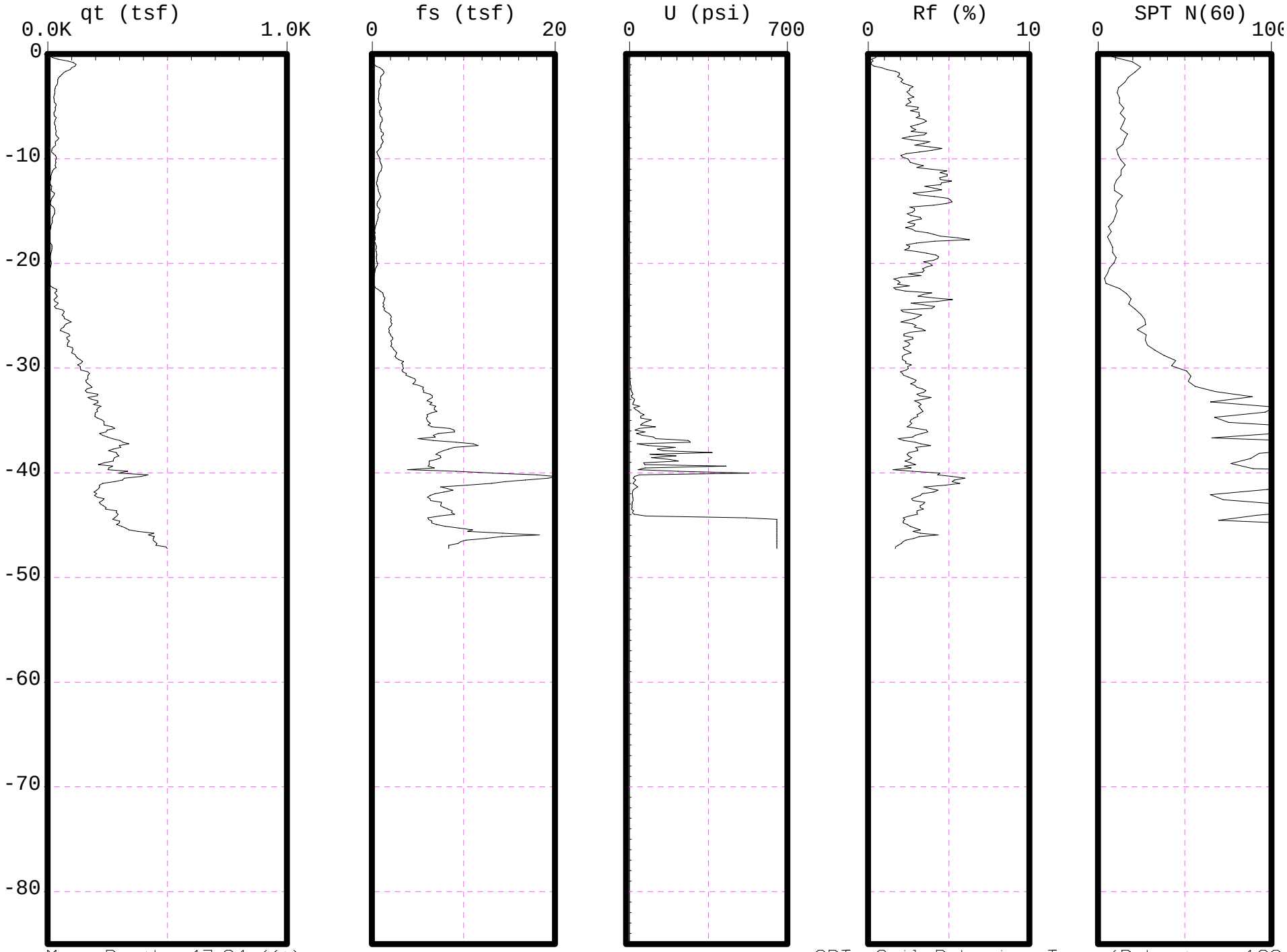

Max. Depth: 47.24 (ft)

SBT: Soil Behavior Type (Robertson 199

ERM

Site : CASMALIA LANDFILL
Location : RISBLT-07

Geologist : B.HOWARD
Date : 10:05:04 12:59

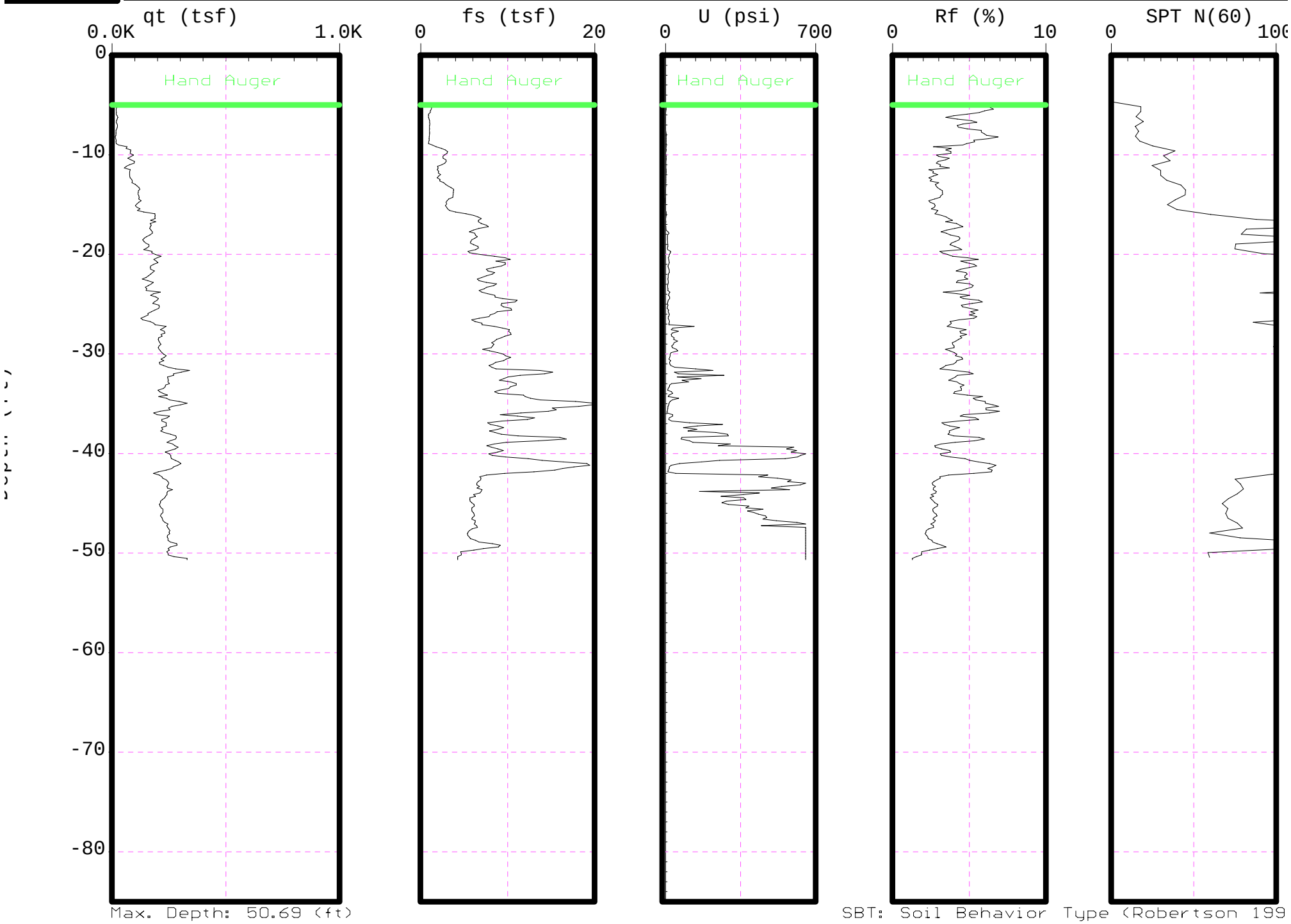

Max. Depth: 50.69 (ft)

SBT: Soil Behavior Type (Robertson 199

ERM

Site : CASMALIA LANDFILL
Location : RISBLT-08

Geologist : B.HOWARD
Date : 10:05:04 14:35

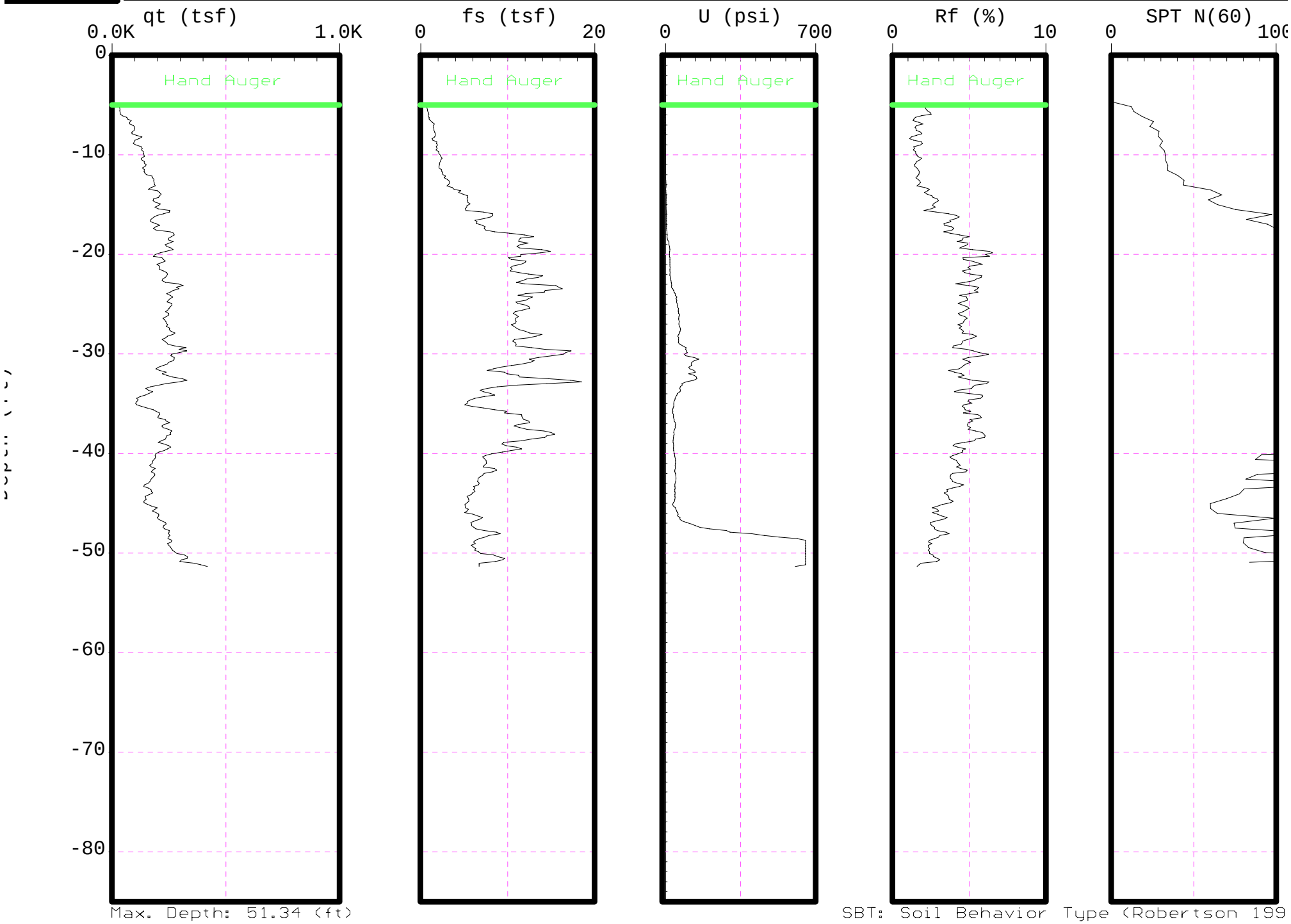

ERM

Site : CASMALIA LANDFILL
Location : RISBRC-01

Geologist : B.HOWARD
Date : 10:06:04 10:01

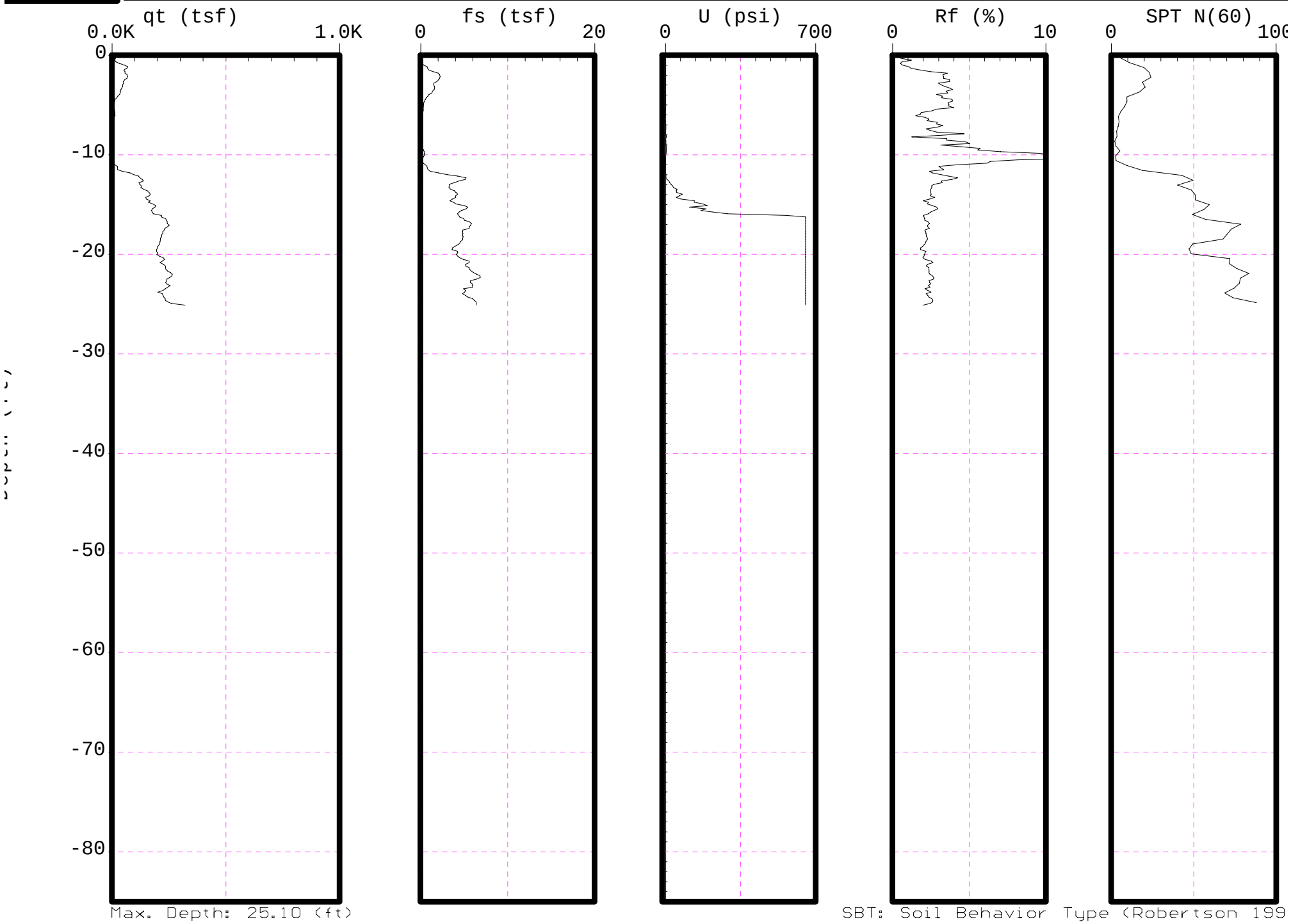

Max. Depth: 25.10 (ft)

SBT: Soil Behavior Type (Robertson 199

ERM

Site : CASMALIA LANDFILL
Location : RISBRC-02

Geologist : B.HOWARD
Date : 10:06:04 11:04

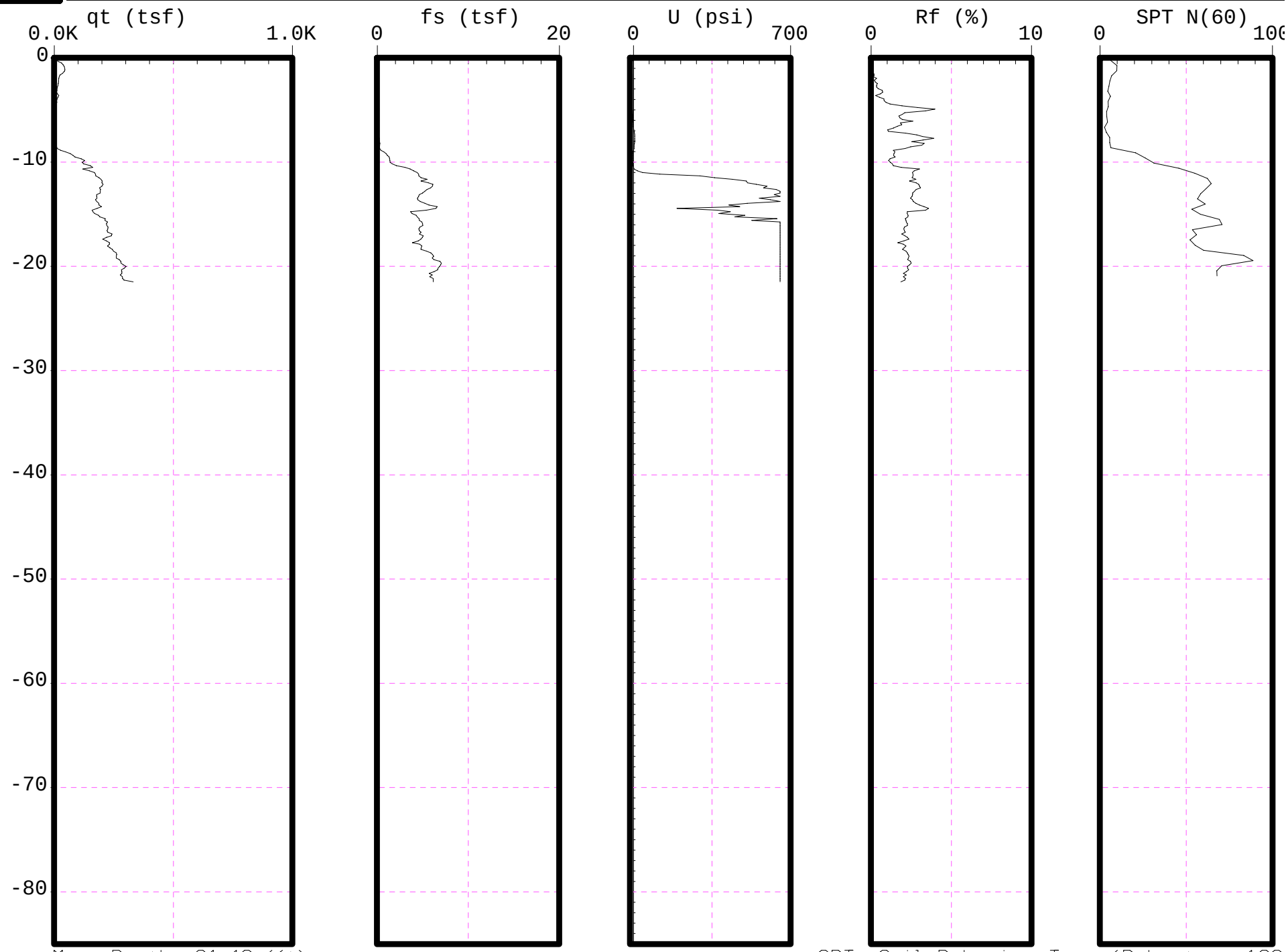

Max. Depth: 21.49 (ft)

SBT: Soil Behavior Type (Robertson 199

ERM

Site : CASMALIA LANDFILL
Location : RISBRC-03

Geologist : B.HOWARD
Date : 10:06:04 17:42

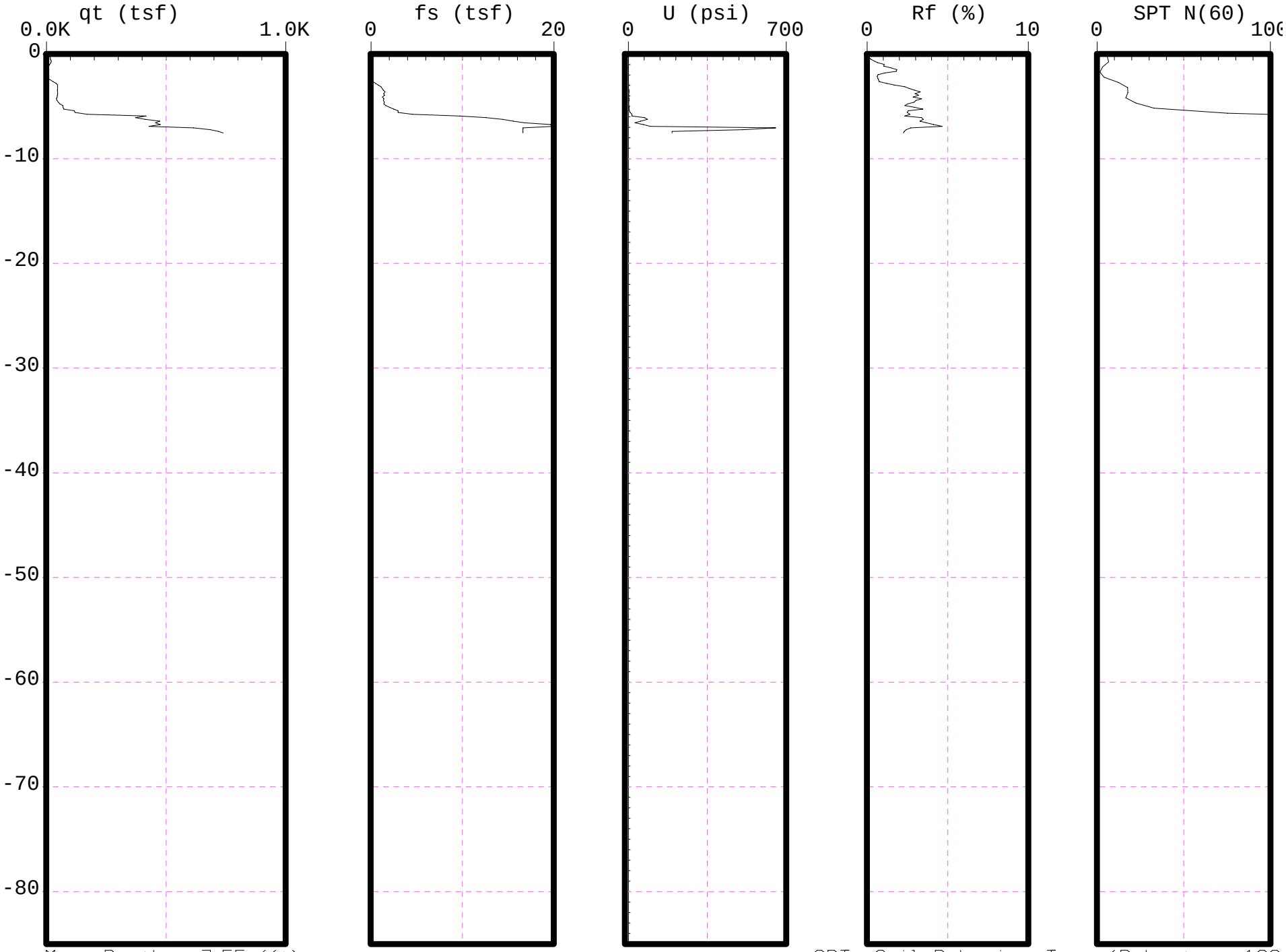

Max. Depth: 7.55 (ft)

SBT: Soil Behavior Type (Robertson 199

ERM

Site : CASMALIA LANDFILL
Location : RISBRC-04

Geologist : B.HOWARD
Date : 10:06:04 16:48

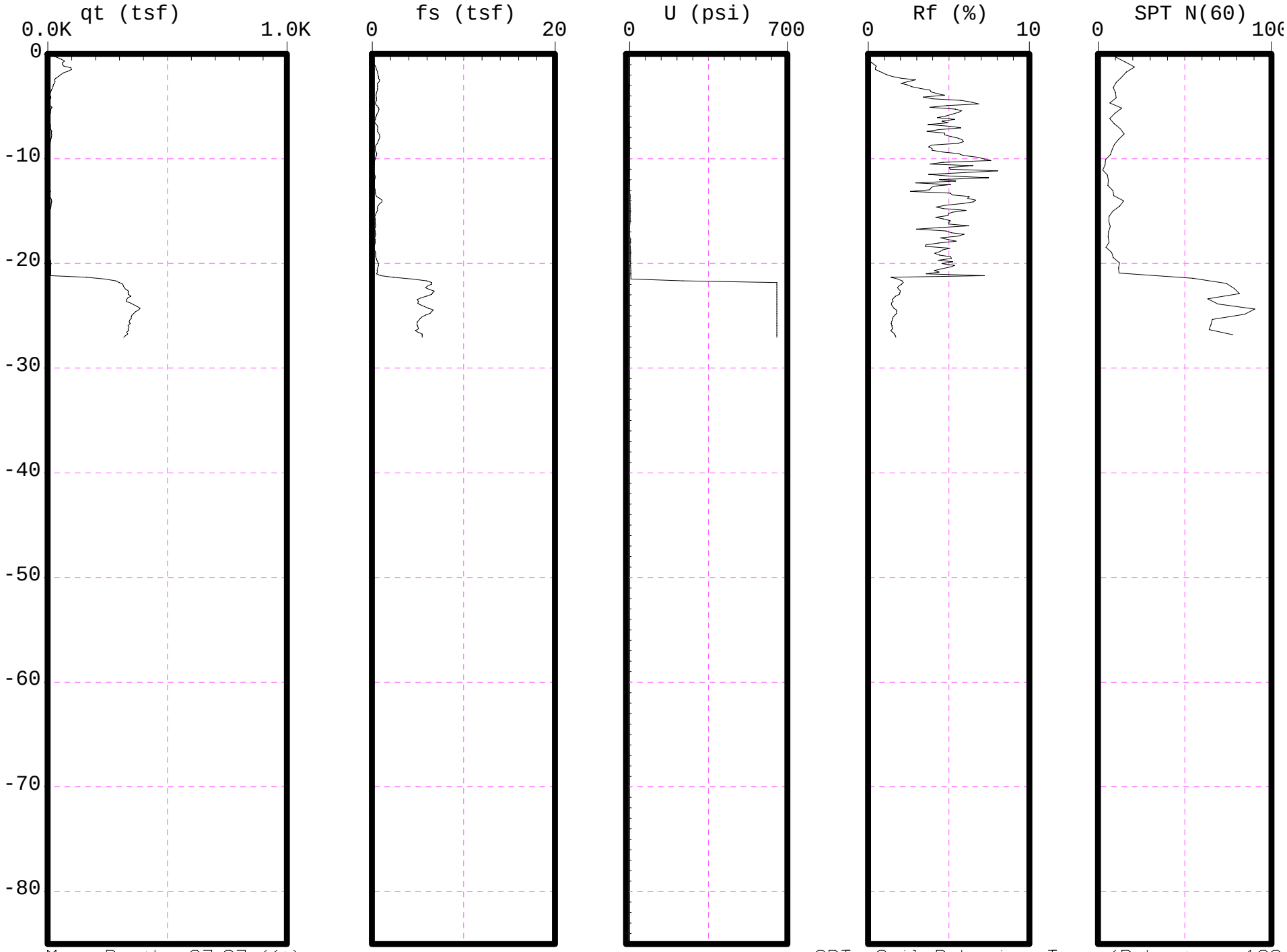

Max. Depth: 27.07 (ft)

SBT: Soil Behavior Type (Robertson 199