FIGURES

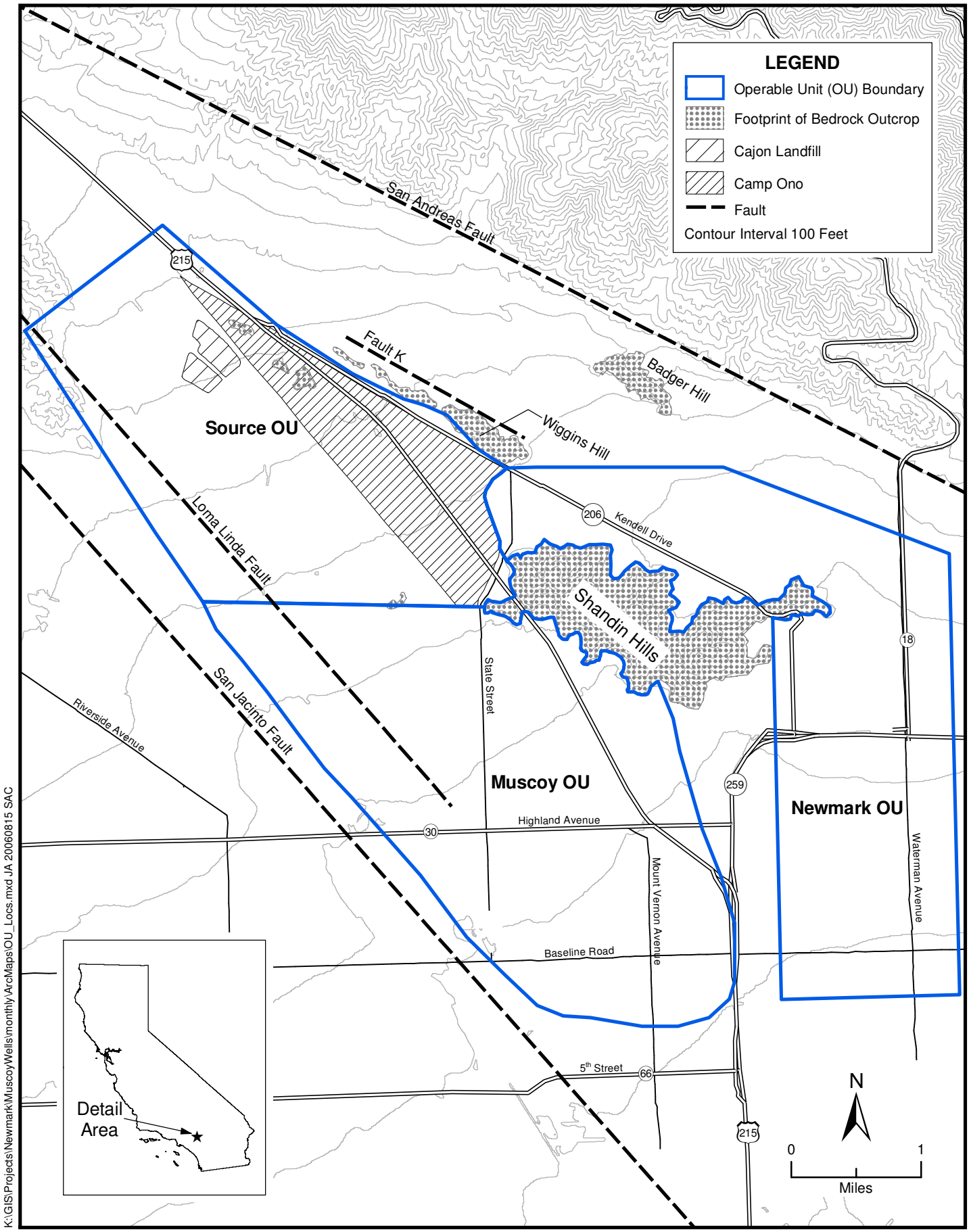

Figure 1-1.
Operable Unit Locations, Newmark Groundwater Contamination Superfund Site, San Bernardino, California

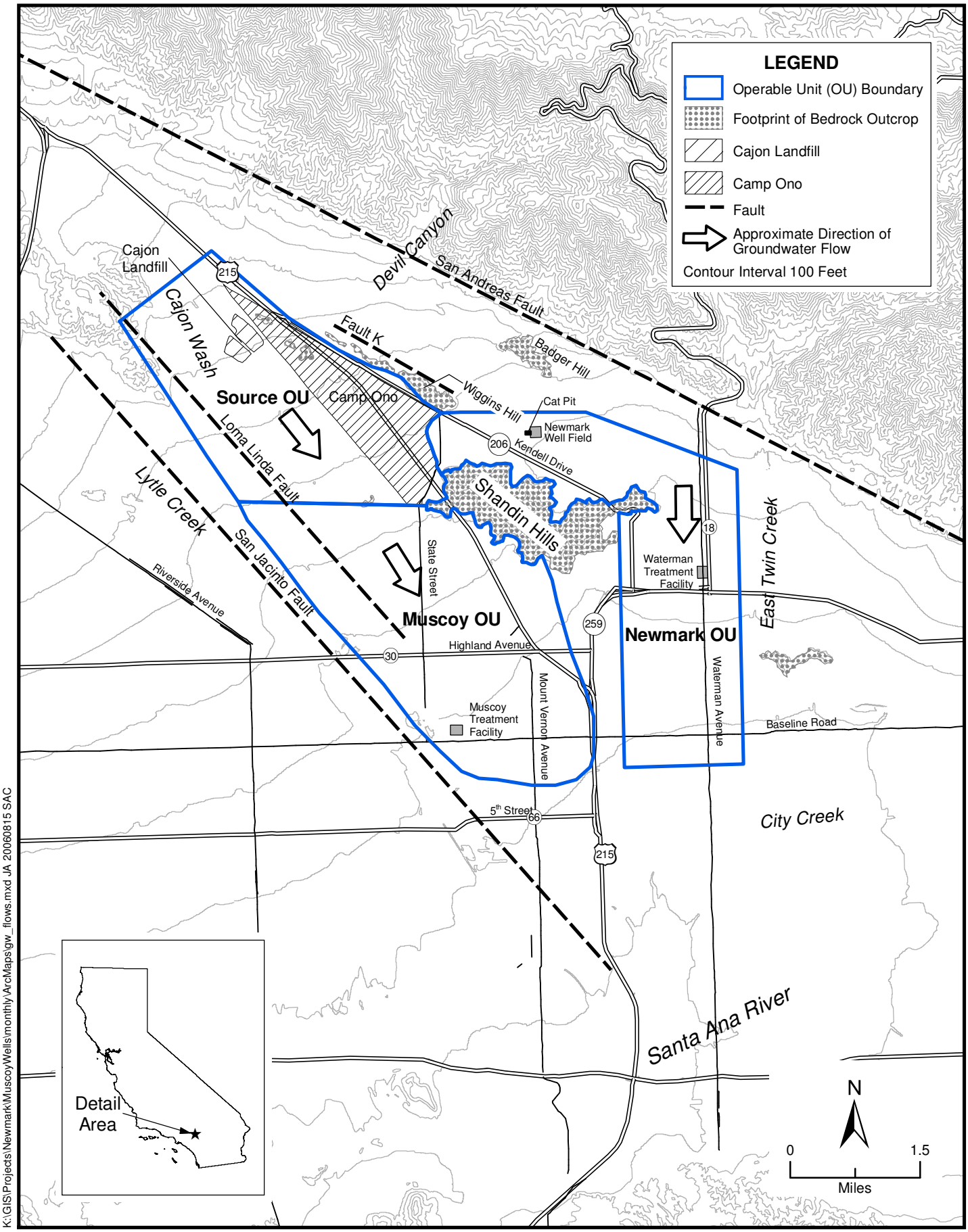

Figure 2-1.
Location of Major Features, Newmark Groundwater Contamination Superfund Site, San Bernardino, California

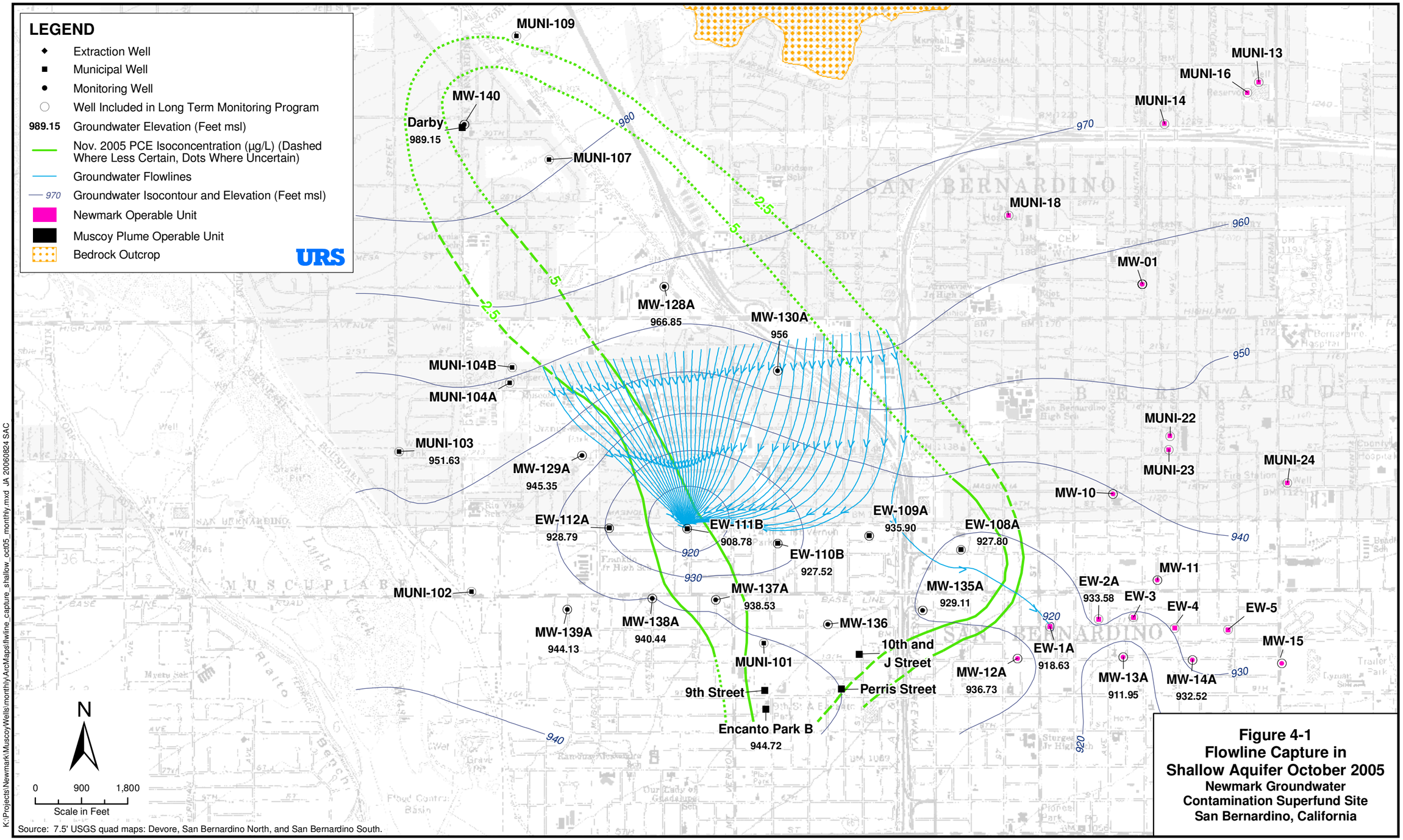

Source: 7.5' USGS quad maps: Devore, San Bernardino North, and San Bernardino South.

Figure 4-1
Flowline Capture in Shallow Aquifer October 2005
Newmark Groundwater Contamination Superfund Site
San Bernardino, California