February 28, 2013

Mr. Gene Pietila
Coast Wood Preserving, Inc.
P. O. Box 673
Ukiah, CA. 94582

Subject: Coast Wood Preserving Site, Ukiah, California
2012 Annual Groundwater Monitoring Report

Dear Mr. Pietila:

This report summarizes and evaluates the groundwater monitoring and sampling data collected at the Coast Wood Preserving, Inc. (CWP) facility in Ukiah, California (Figure 1), from January through December 2012. The samples were collected by CWP and analyzed by Alpha Labs and Geo Analytical with field data supplied by CWP.

BACKGROUND INFORMATION

CWP has operated a wood preserving facility located at the intersection of Taylor and Plant Roads in Ukiah, California (the site) since 1971. Previous operations at the facility resulted in dissolved chromium impacts to the soil and shallow groundwater underlying the site. The site plan, including the location of onsite and offsite groundwater monitoring wells, is presented in Figure 2. CWP installed a slurry wall to contain chromium-impacted groundwater on site in 1983 and has conducted a program of extraction and reuse of impacted groundwater collected up gradient of the slurry wall. These remedial actions were described in the *Remedial Action Plan* (RAP) prepared for the site (Geosystem Consultants, Inc., September 1989), and approved by the California Environmental Protection Agency, Department of Toxic Substances Control (DTSC).

For the last several years, the groundwater monitoring program has included performing water level measurements, well purging, and the collection of groundwater samples for chemical analysis of dissolved chromium and other parameters. Groundwater monitoring is performed on a semi-annual basis by CWP personnel in accordance with the *Groundwater Monitoring Protocol*, (August 1986) prepared for the CWP project and as revised by the May 3, 2001 letter from the DTSC to CWP. In May 1999, CWP submitted the *Proposed Amendment to the Remedial Action Plan* (Montgomery Watson, May 1999) (the RAP Amendment), which proposed enhancements to the remedial program at the site based on technology advancement since the original RAP was approved. These enhancements involved the use of an *in-situ* reduction and fixation approach for chromium. The RAP Amendment was available for public comment from June 7-July 6, 1999, and approved by DTSC in July 1999. The California Regional Water Quality Control Board (CRWQCB) approved Waste Discharge Requirements (WDR) Order No

99-45 on July 21, 1999 authorizing the proposed *in-situ* reduction program and establishing groundwater monitoring and sampling requirements. Reductant injection was conducted during eight injection programs (September 13-21, 1999; April 11-13, 2000; June 10-13, 2002; March 12-14, 2003; March 21-25, 2005; September 11-12, 14-15, 18-19, October 6, 2006; February 3-4, 2009 and March 15-18, 25-30, 2010).

STORMWATER SAMPLING ACTIVITIES

CWP conducted stormwater sampling on May 3, 2012 in accordance with the revised monitoring and reporting order R1 2012-0055. The stormwater sampling results are provided in Appendix A1 of the *Revised 2012 Semi Annual Groundwater Monitoring Report, October 18, 2012*. (MWH 2012)

GROUNDWATER MONITORING AND SAMPLING ACTIVITIES

During 2012, CWP conducted groundwater monitoring and sampling during three periods: January 29-31; August 23, 24, and 27; and October 30-31 and November 2. The results of the January sampling were originally reported in *First Quarter 2012 Groundwater Monitoring Report (MWH, April 2012)* while the August sampling results were discussed in *Revised Semi-Annual 2012 Groundwater Monitoring Report (MWH, October 2012)*, and are briefly summarized in the following sections. The results of groundwater monitoring and sampling for the annual sampling event conducted in October and November 2012 are discussed in more detail in the following sections.

Table 1 summarizes monitoring well construction details. Table 2 summarizes the current groundwater monitoring program in accordance with WDR Order No. R1-2004-0094, adopted 29 November 2004 and the revised monitoring and reporting program order No. R1-2012-0055 adopted April 3, 2012. No analytical results are reported for CWP-5 as the well was dry when sampling was attempted.

Groundwater Level Measurements

During each of the three sampling events, measurements were recorded to the nearest 0.01 foot relative to the top of the casing in each monitoring well and are presented in Table 3. Historical water level data collected from January 1999 are included for comparison purposes. Groundwater elevation contour maps for all three events are included as Figure 3 (January 2012), Figure 4 (August 2012), and Figure 5 (October/November 2012). The data show that the groundwater flow direction for all three events is towards the southeast, which is consistent with historical trends.

Groundwater Quality Sampling

CWP conducted groundwater sampling during the three sampling events in 2012. Groundwater quality data collected during the three periods are tabulated by date in Table

4. Historical data (since January 1999) are also included for comparison purposes. Field data sheets, groundwater laboratory reports and chain of custody records for the October-November sampling event are included as Appendix A, while the field data for the two earlier events are provided in the earlier MWH reports (April 2012 and October, 2012).

During the January 2012 sampling event, well CWP-116 yielded a sample containing a dissolved chromium concentration in excess of the applicable MCL cleanup goal of 50 ug/L (0.05 mg/L) and four other wells (CWP-05, CWP-103, CWP-106 and CWP-118B) yielded samples with dissolved chromium concentrations at or above the detection limit of 10 ug/L, but less than the cleanup goal. Samples from CWP-106 and CWP-116 were also analyzed for hexavalent chromium. These samples verified earlier findings that the dissolved chromium was mostly or entirely in the trivalent form.

During the August 2012 sampling event, well CWP-116 again yielded a sample containing dissolved chromium at a concentration in excess of the cleanup goal of 50 ug/L, and four wells (CWP-08, CWP-20, CWP-106, and CWP 118B) yielded samples containing dissolved chromium at concentrations in excess of the detection limit but less than the cleanup goal.

In October/November 2012, two of the 22 wells sampled during this event (CWP 106 and CWP-116) contained a dissolved chromium concentrations of 110 and 180 ug/L respectively, which is above the applicable MCL clean up goal of 50 ug/L (0.05 mg/L). Three additional wells, (CWP-08, CWP-105 and CWP-118B), yielded samples containing dissolved chromium at concentrations at or above the detection limit of 10 ug/L, but less than the cleanup goal.

Figure 6 (January 2012), Figure 7 (August 2012) and Figure 8 (October/November 2012) show the area of existing dissolved chromium contamination in excess of the cleanup standard of 50 ug/L.

The Revised Monitoring and Reporting Program Order provides that select wells are to be analyzed for hexavalent chromium on an annual basis. Results for seven hexavalent chromium samples collected in October and November 2012 are presented in Table 5. Of these, three samples (CWP-21, CWP-106, and HL-07) did not contain hexavalent chromium above the detection limit of 0.50 ug/L, while the remaining samples contained hexavalent chromium at concentrations ranging from 0.93 to 18.7 ug/L, all less than the cleanup goal of 50 ug/L. It is noted that the two wells with elevated dissolved chromium concentrations above the cleanup goal of 50 ug/L (CWP-106 and CWP-116) contained no detectable (CWP-106) or only very low (CWP-116, 0.92 ug/L) concentrations of hexavalent chromium, again verifying that the dissolved chromium in these two wells is largely or entirely present as the trivalent form of chromium.

Generation of reducing conditions by the injection of calcium polysulfide led to the temporary leaching of arsenic from site soils. This condition has been noted at other sites and was anticipated at the time of the amendment to the Remedial Action Plan.

Experience at other sites, and the indications at the CWP site, are that the arsenic mobilization is attenuated by natural geochemical conditions, and the arsenic will not migrate outside the zone of reduced conditions, but rather will reprecipitate with time. During the October and November 2012 sampling event, four of the 22 wells monitored (CWP-20, CWP-108, CWP-113 and CWP-120A) yielded sample results that were at or above the arsenic clean up goal of 10 ug/L. One well, (CWP-121A) yielded a sample containing an arsenic concentration greater than 5 ug/L, but less than the clean-up goal. These results are similar to the findings of the two earlier 2012 sampling events, with five wells (CWP-113, CWP-116, CWP-120A, CWP-120B and CWP-20) at or above the arsenic cleanup goal in the January event and three wells (CWP-20, CWP-116, and CWP-120A) above the cleanup goal in August. Of note is the finding that well CWP-116 did not exhibit detectable arsenic in the October and November sampling event.

The wood treatment operations at the CWP facility have been converted to non-CCA preservatives that involve the use of boron and ammonia-based preservatives. Because of this, the monitoring requirements were modified to include sampling for ammonia. Ammonia, as a reduced form of nitrogen, can undergo geochemical attenuation, and also can be oxidized to the nitrate form, either by contact with oxidizing conditions or be the action of bacteria. Conversely, reducing conditions can convert nitrate to ammonia or nitrogen gas. Ammonia tends to sorb onto clay minerals in the subsurface. Sample results from the January 2005 sampling program form a 'baseline' of natural concentrations, before the initial use of ammonia as a part of the preservation components at the CWP facility. Ammonia concentrations from the three 2012 sampling events are included in Table 4.

Five of the 22 samples contained ammonia concentrations above the detection limit of 0.50 mg/L, during this latest sampling event. Results above the detection limit ranged from 0.51 mg/L in well CWP-22 to 1.8 mg/L in well CWP-21.

Quality Assurance/Quality Control

Quality Assurance/Quality Control (QA/QC) procedures for the sampling event included collection of two sets of duplicate samples to assess the precision of laboratory analytical procedures. Table 6 summarizes the duplicate sample data for chromium collected during the October 2012 sampling event. In both cases the sample sets were at a chromium concentration less than the detection limit, and therefore calculation of the relative percent difference (RPD) was not possible.

SITE INSPECTION AND MAINTENANCE ACTIVITIES REPORTED BY CWP

Earlier activities were reported in the two previous 2012 Groundwater Monitoring Reports, while activities from September thru December 2012 are reported below

- As part of CWP's weekly maintenance and inspection activities, the diesel storage/fuel area and used oil collection area were inspected. Weekly inspection records are included in Appendix B1.
- The chemical storage area and hazardous waste storage area inspection records are included in Appendix B2
- Weekly drip pad inspections were conducted as requested by DTSC, inspection records are included in Appendix B3
- Well installation and abandonment activities were conducted December 2012 through January 2013. These activities are discussed in Appendix C and D respectively, and summarized in the following section.

MONITORING WELL CONSTRUCTION AND ABANDONMENT

Monitoring Well Installation

Three monitoring wells (CWP-08S, CWP-08D and CWP-122) were installed at the CWP site during 2012. The first two of these were constructed to replace an abandoned well CWP-08 (Appendix D), while CWP-122 was constructed to provide data on groundwater quality east of the drip pad. The installation of these wells was performed in accordance with the procedures outlined in the *Work Plan for the Installation of Three New Monitoring Wells at the Coast Wood Preserving Site in Ukiah, California (MWH, 2011).* The installation was conducted by a California licensed well driller under the oversight of an MWH geologist, and following approval by the California Department of Toxic Substances Control by letter dated February 28, 2011. After development, the wells were sampled January 25, 2013. Laboratory results from these samples are tabulated in Appendix C. Samples from wells CWP-08S and CWP-08D did not contain detectable dissolved chromium or arsenic. The sample from well CWP-122 did not contain detectable arsenic, and had a dissolved chromium concentration of 26 ug/L, below the cleanup goal of 50 ug/L.

Monitoring Well Abandonment

Six existing monitoring wells (CWP-08, CWP-09, CWP-13, CWP-15, CWP-104, and CWP-109) were abandoned as outlined in a work plan dated January 5 and February 10, 2011 and May 7, 2012 and approved by the RWQCB and DTSC in letters dated April 3, 2012 and June 7, 2012, respectively, and a permit from the Mendocino County Division of Health. These abandonment activities are reported in Appendix D. In addition, two pressure/vacuum lysimeters of lysimeters cluster LY-1 were also abandoned. The lysimeters were initially installed to monitor soil moisture before soil removal and were no longer being sampled.

RECOMMENDATIONS

As noted above, several wells have been abandoned from the monitoring well network as the extent of groundwater contamination has been significantly diminished by the remedial activities. Sampling results over the past years indicate that the following additional wells are no longer required for sampling and monitoring and are thus recommended for abandonment. These are discussed in the following section.

CWP-101, CWP-102 and CWP-113

These three wells were installed to characterize the 'southern plume' which resulted from seepage from the former tank farm in the area of CWP-106 and CWP-116. This contamination has been remediated through a combination of soil removal and reductant injection. Wells CWP-106 and CWP-116 do still contain dissolved chromium in excess of the cleanup goal, but sampling has shown that this is all in the form of immobile trivalent chromium. Well CWP-105, down-gradient of the former tank farm, exhibited a minor (7.95 ug/L) concentration of hexavalent chromium and 15 ug/L dissolved chromium, but these three wells, further down-gradient of well CWP-105, did not yield samples with detectable dissolved chromium, and are thus recommended for abandonment.

CWP-115

This well is up-gradient of all known contamination and has served to characterize the quality of groundwater entering the site. There was an interval where the well exhibited the impacts of adjacent reductant injection in 2005 and 2006, in the form of arsenic and manganese mobilization, but since 2011 has been exhibiting water quality more consistent with background except for residual manganese mobilization. As such, the upgradient background water quality is well established and the well is recommended for abandonment.

CWP-119

This well is east of the drip pad and north of newly-installed CWP-122. It is too shallow for adequate monitoring and is not included on the revised sampling schedule. Since it is in a high traffic area, the potential exists for damage, and the well is therefore recommended for abandonment.

This concludes the 2012 Annual Groundwater Monitoring Report. If you have any questions, please call either Jim Rouse at (303) 526-5493 or me at (707) 227-0407.

Sincerely,
MWH

Richard M. Thomasser, P.G.
Principal Hydrogeologist

Enclosures

c: Thomas Lanphar, DTSC Berkeley
Jan Goebel, CRWQCB, North Coast Region
Marie Lacey, USEPA, SFD-7-2
Jim Rouse, Acuity Environmental Solutions

FIGURES

1 Site Location Map
2 Site Plan
3 Potentiometric Surface Map (January 2012)
4 Potentiometric Surface Map (August 2012)
5 Potentiometric Surface Map (October/November 2012)
6 Dissolved Chromium Isoconcentration Map (January 2012)
7 Dissolved Chromium Isoconcentration Map (August 2012)
8 Dissolved Chromium Isoconcentration Map (October/November 2012)

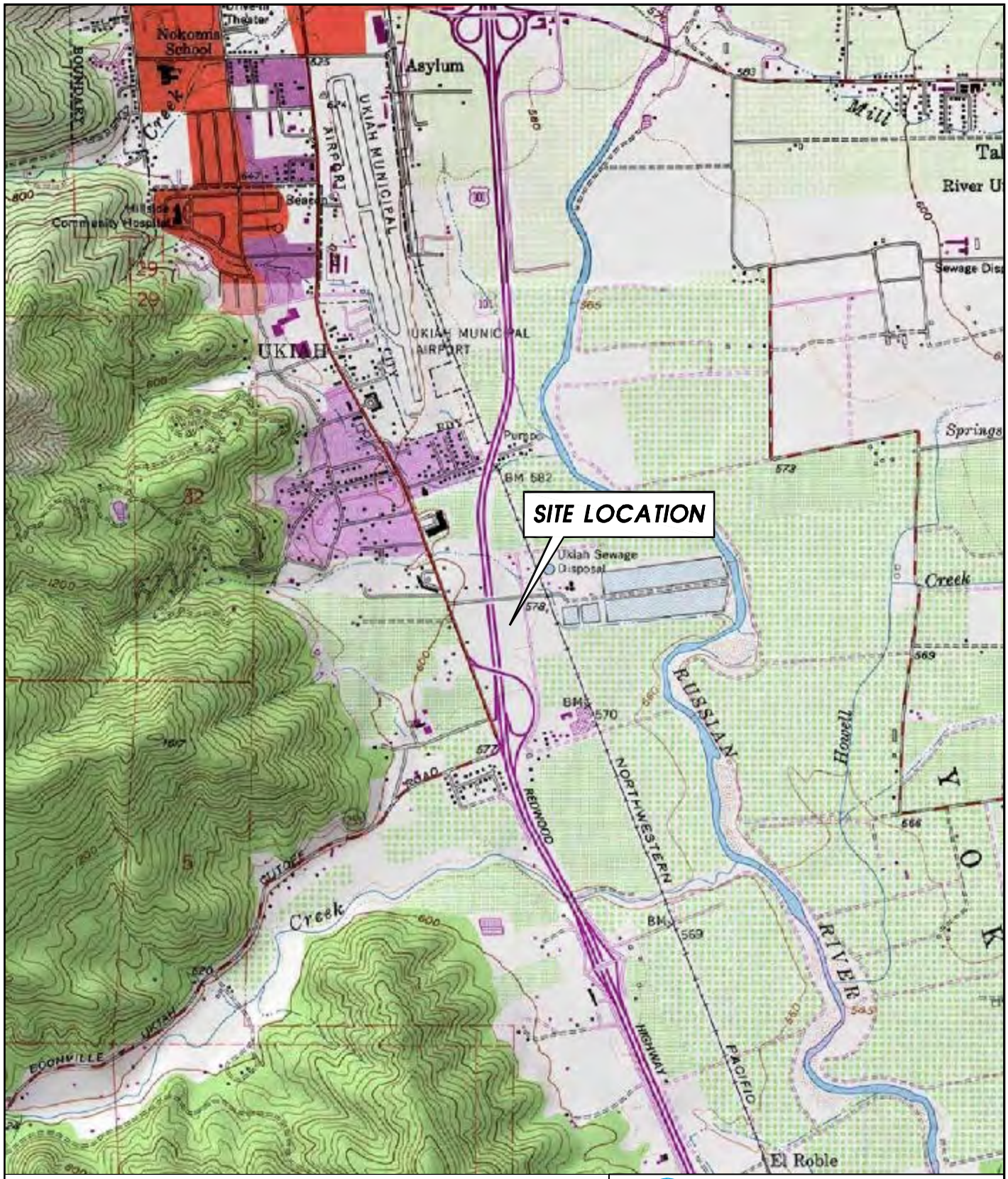

SOURCE: USGS QUAD SHEET
UKIAH, CALIFORNIA
WILDFLOWER TOPO PROGRAM

0 FEET 2000
SCALE

MWH

COAST WOOD PRESERVING, INC.
UKIAH, CALIFORNIA

SITE LOCATION MAP

FIGURE 1

FILE: INDSVR\INDUSTRIAL\CAD MLUEBKE\COASTWOOD\SLMAP

JOB No.

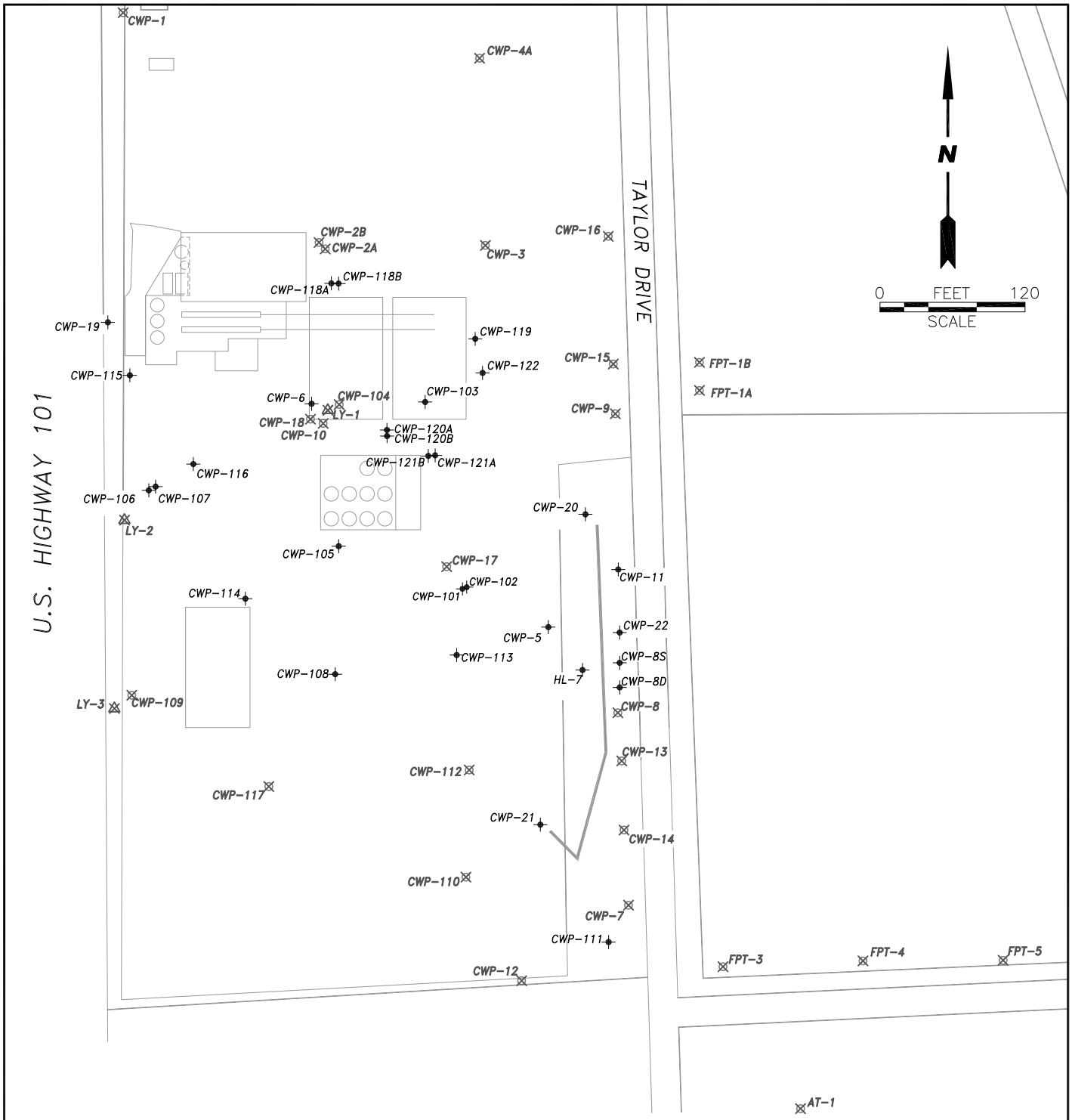

MWH

COAST WOOD PRESERVING, INC.
UKIAH, CALIFORNIA

SITE PLAN

FIGURE 2

FILE: CAD MLUEBKE\COASTWOOD\SP 2 13

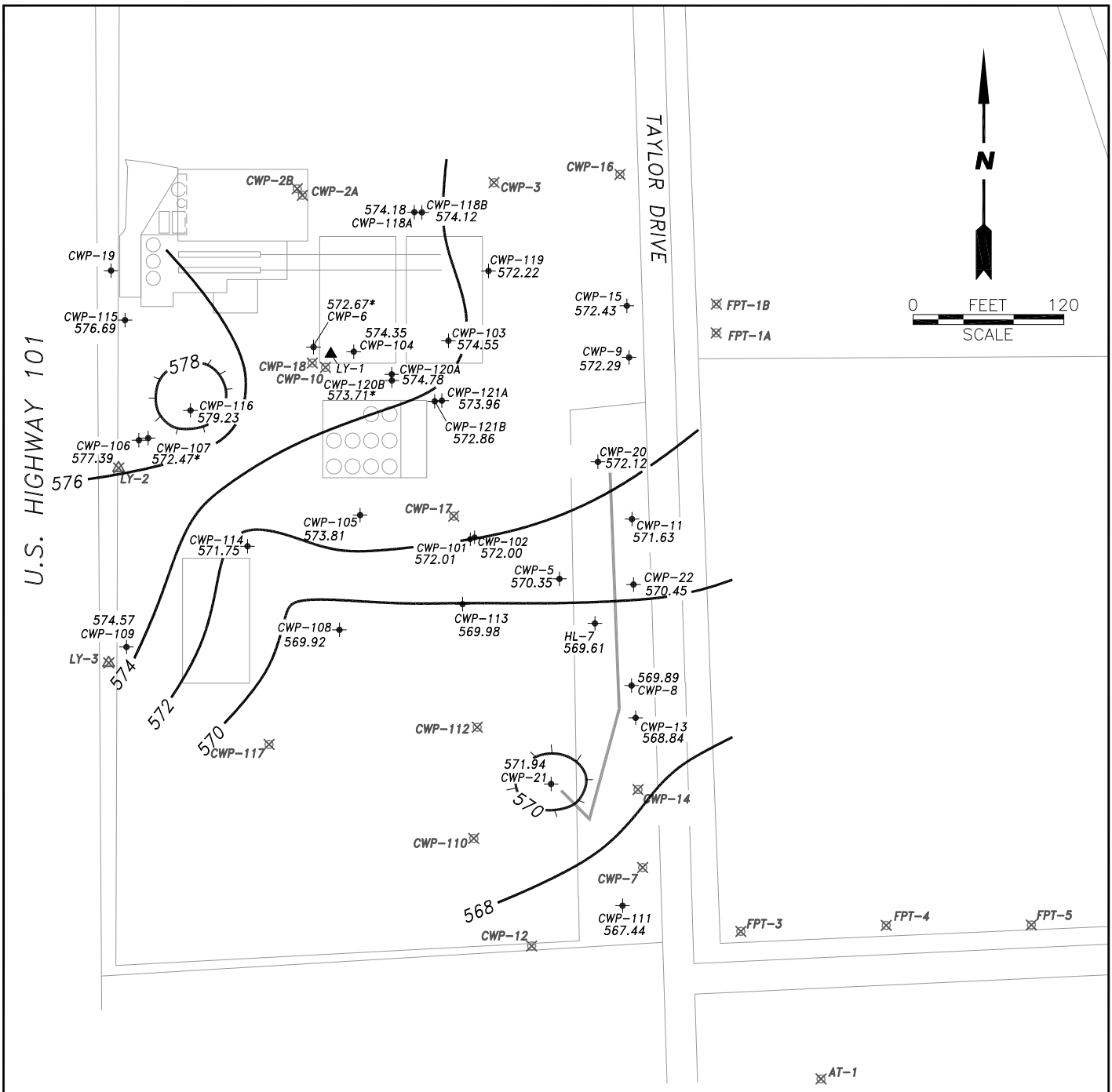

LEGEND

574.49	POTENTIOMETRIC SURFACE ELEVATION (feet)
	POTENTIOMETRIC SURFACE CONTOUR
	EXISTING MONITORING WELL
	ABANDONED MONITORING WELL
	LYSIMETER CLUSTER
	ABANDONED LYSIMETER CLUSTER
	CUT OFF WALL
*	NOT USED TO CONTOUR MAP

MWH

COAST WOOD PRESERVING, INC.
UKIAH, CALIFORNIA

POTENTIOMETRIC SURFACE MAP
JANUARY 2012

FIGURE 3

FILE: CAD_MLUEBKE\COASTWOOD\PSM_1_12

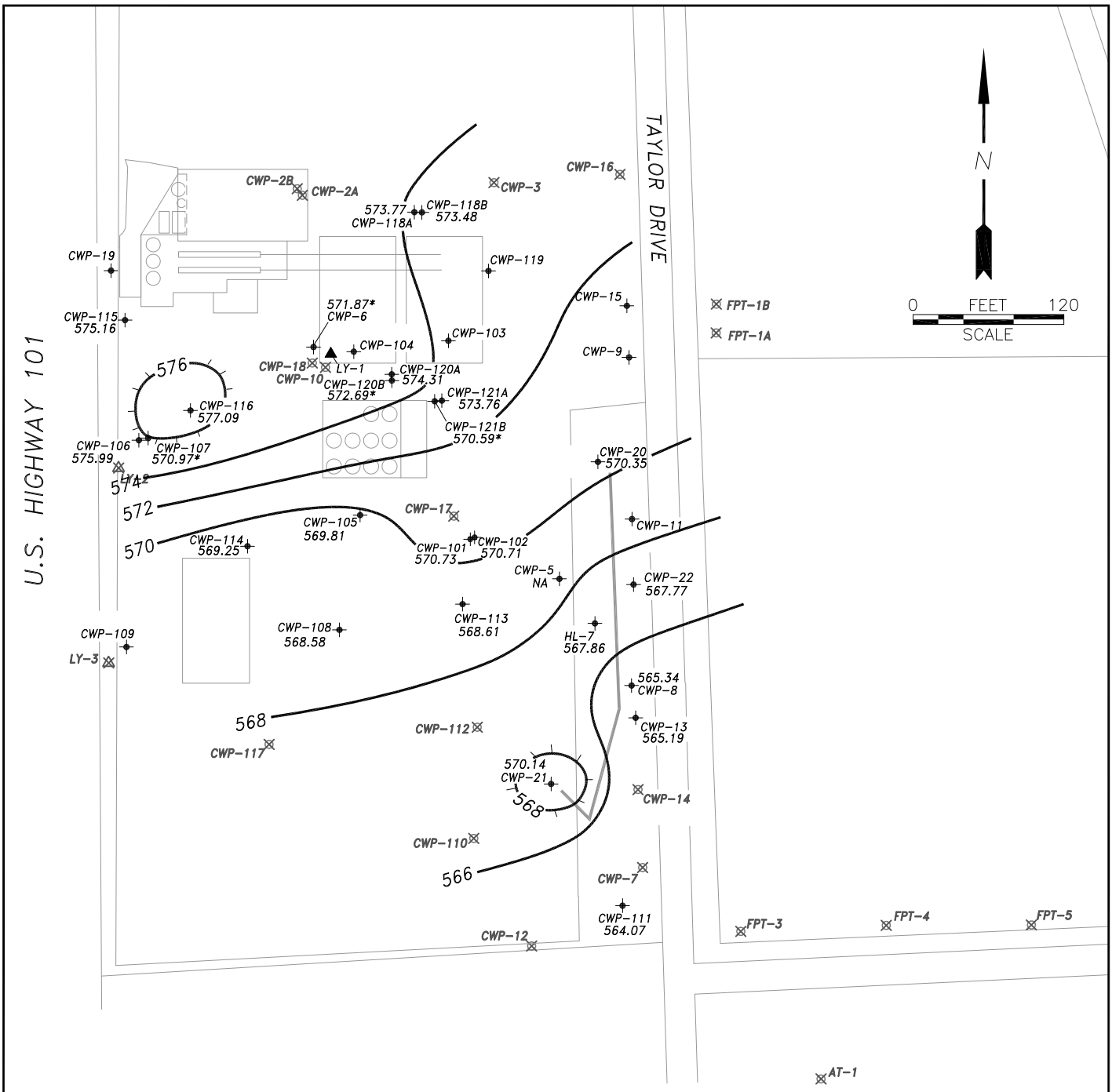

LEGEND

574.49	POTENTIOMETRIC SURFACE ELEVATION (feet)
	POTENTIOMETRIC SURFACE CONTOUR
	EXISTING MONITORING WELL
	ABANDONED MONITORING WELL
	LYSIMETER CLUSTER
	ABANDONED LYSIMETER CLUSTER
	CUT OFF WALL
*	NOT USED TO CONTOUR MAP
NA	NOT AVAILABLE

MWH

COAST WOOD PRESERVING, INC.
UKIAH, CALIFORNIA

POTENTIOMETRIC SURFACE MAP
AUGUST 2012

FIGURE 4

FILE: CAD MLUEBKE\COASTWOOD\PSM 8 12

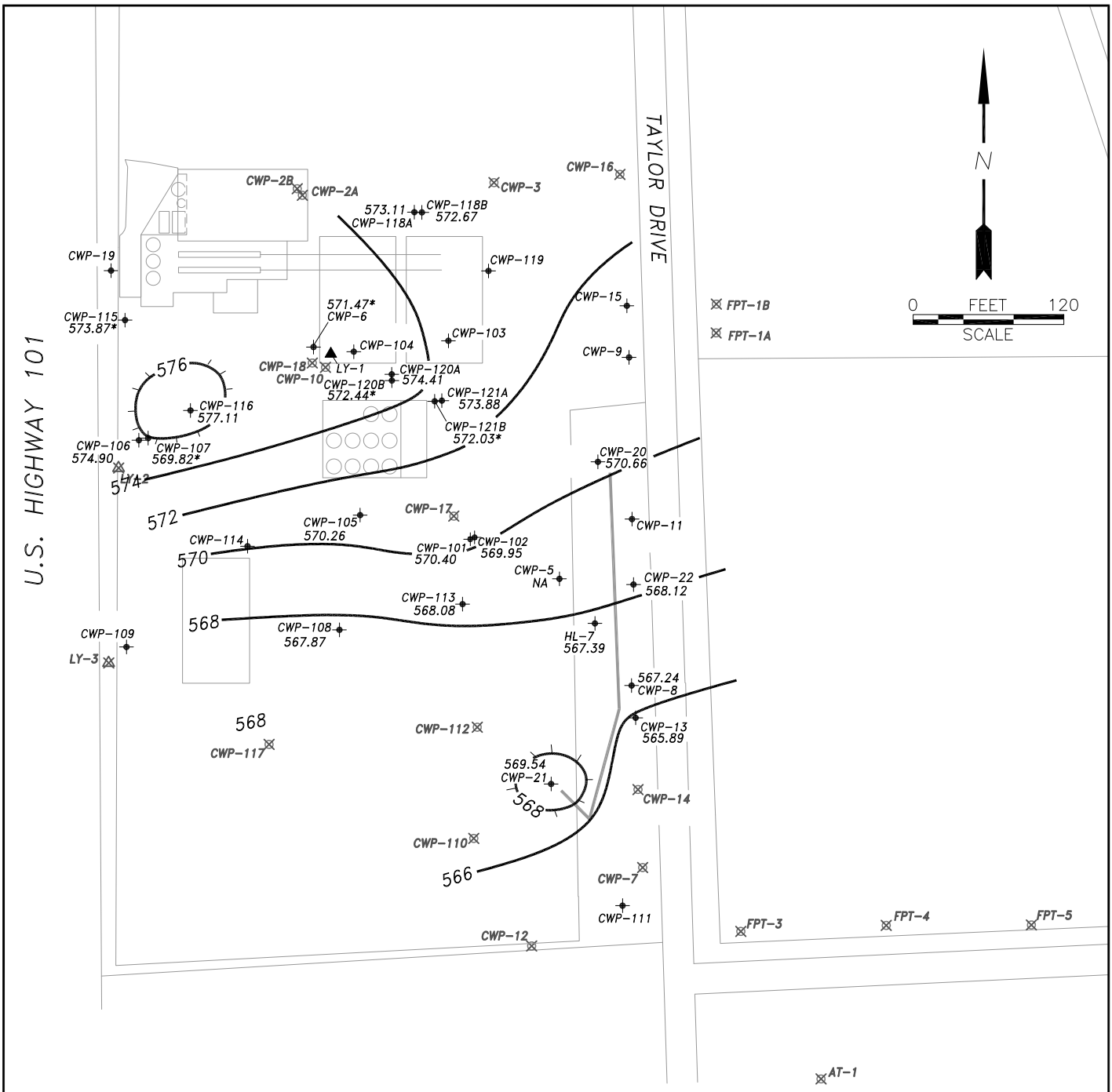

LEGEND

574.49	POTENTIOMETRIC SURFACE ELEVATION (feet)
	POTENTIOMETRIC SURFACE CONTOUR
	EXISTING MONITORING WELL
	ABANDONED MONITORING WELL
	LYSIMETER CLUSTER
	ABANDONED LYSIMETER CLUSTER
	CUT OFF WALL
*	NOT USED TO CONTOUR MAP
NA	NOT AVAILABLE

MWH

COAST WOOD PRESERVING, INC.
UKIAH, CALIFORNIA

POTENTIOMETRIC SURFACE MAP
OCTOBER/NOVEMBER 2012

FIGURE 5

FILE: CAD MLUEBKE\COASTWOOD\PSM 10 12

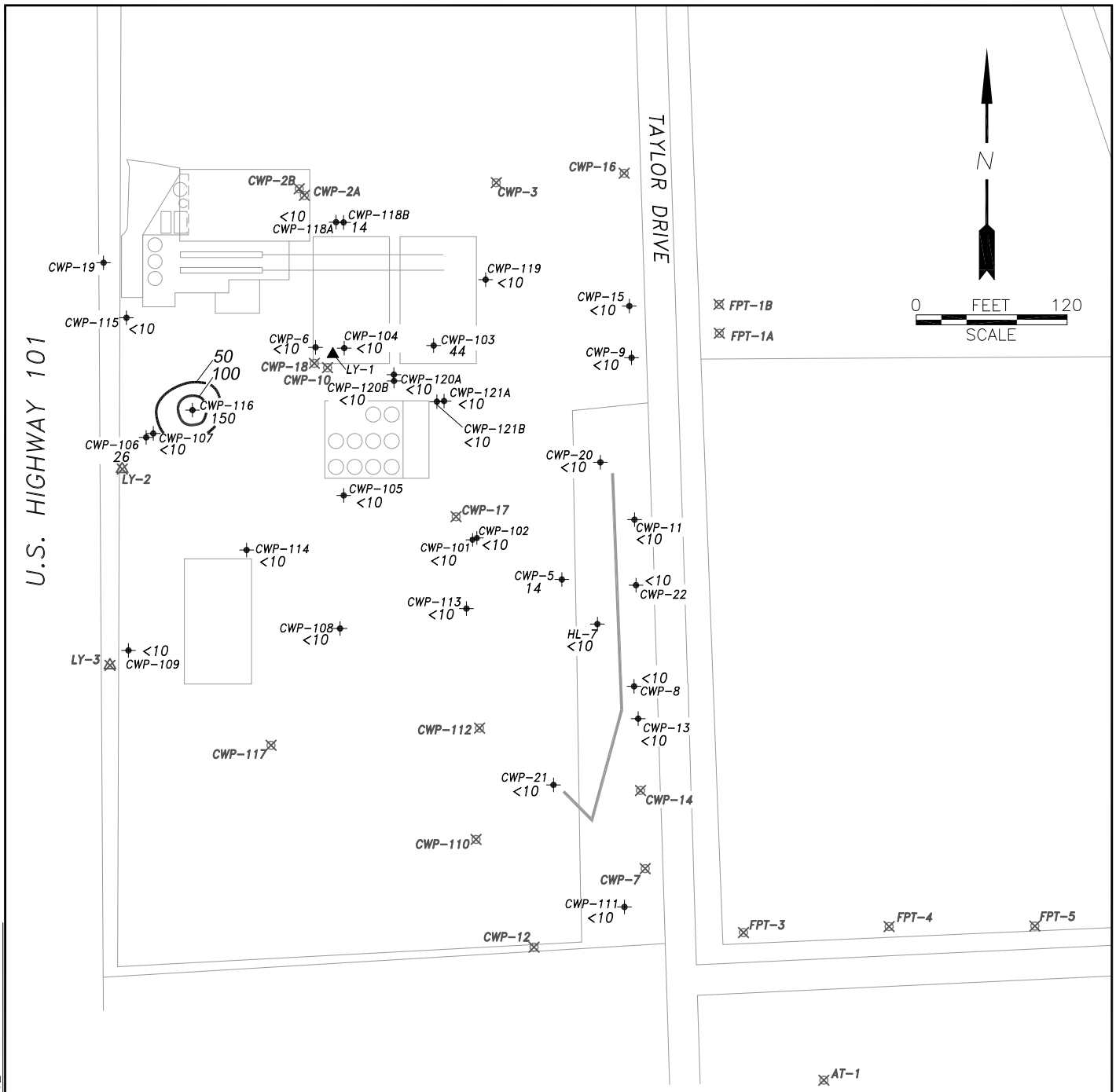

LEGEND

- CUT OFF WALL
- EXISTING MONITORING WELL
- ABANDONED MONITORING WELL
- LYSIMETER CLUSTER
- ABANDONED LYSIMETER CLUSTER
- 84 CHROMIUM CONCENTRATION (ug/L)
- AREA OF GROUNDWATER >50 ug/L CHROMIUM
- * NOT USED TO CONTOUR MAP

MWH

COAST WOOD PRESERVING, INC.
UKIAH, CALIFORNIA

CHROMIUM CONCENTRATIONS
IN GROUNDWATER
JANUARY 2012

FIGURE 6

FILE: CAD MLUEBKE\COASTWOOD\CHROMIUM CONC 1 12

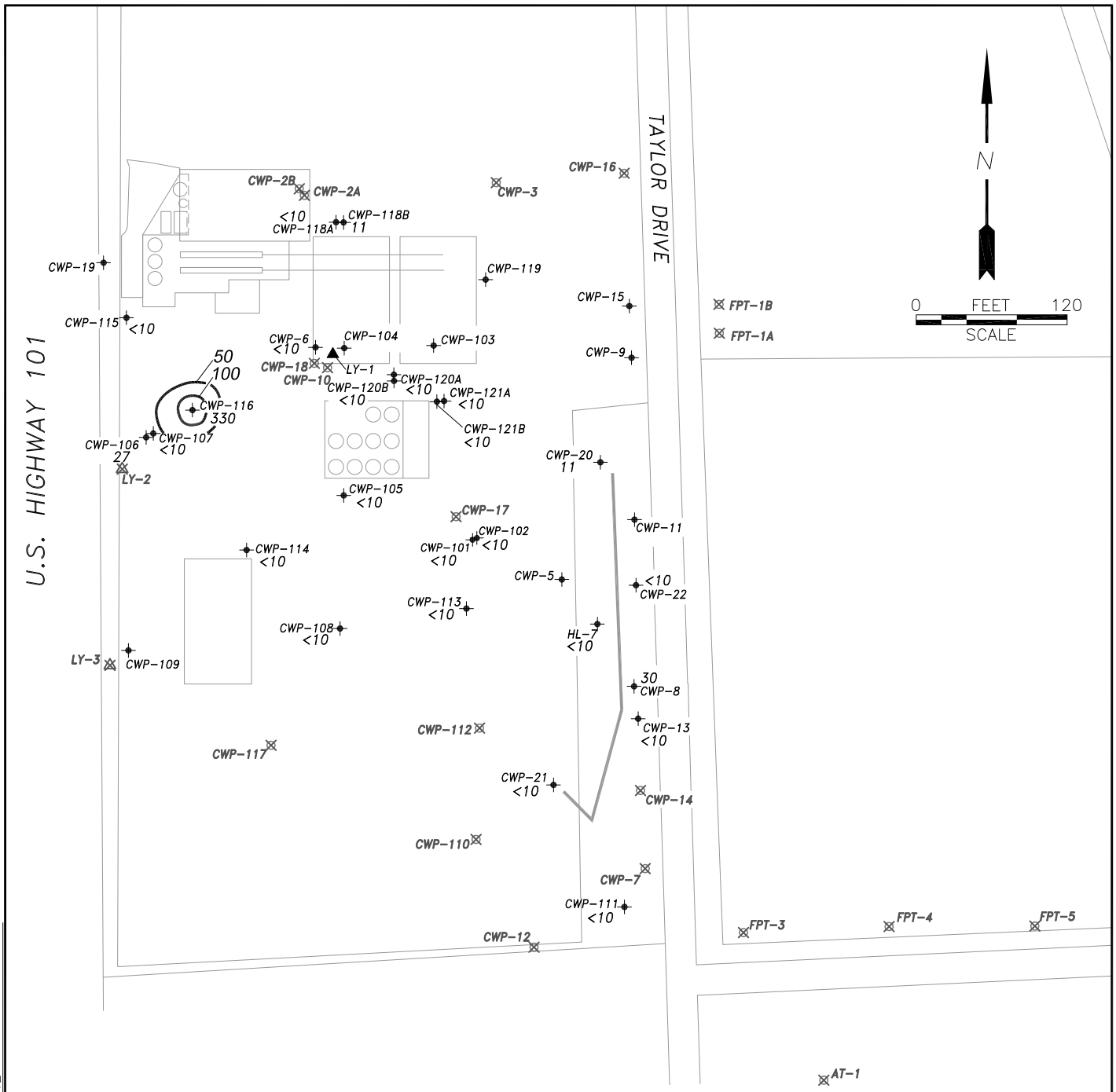

LEGEND

- CUT OFF WALL
- EXISTING MONITORING WELL
- ABANDONED MONITORING WELL
- LYSIMETER CLUSTER
- ABANDONED LYSIMETER CLUSTER
- 30 DISSOLVED CHROMIUM CONCENTRATION (ug/L)
- AREA OF GROUNDWATER >50 ug/L CHROMIUM

MWH

COAST WOOD PRESERVING, INC.
UKIAH, CALIFORNIA

DISSOLVED CHROMIUM CONCENTRATIONS IN GROUNDWATER AUGUST 2012

FIGURE 7

FILE: CAD MLUEBKE\COASTWOOD\CHROMIUM CONC 8 12

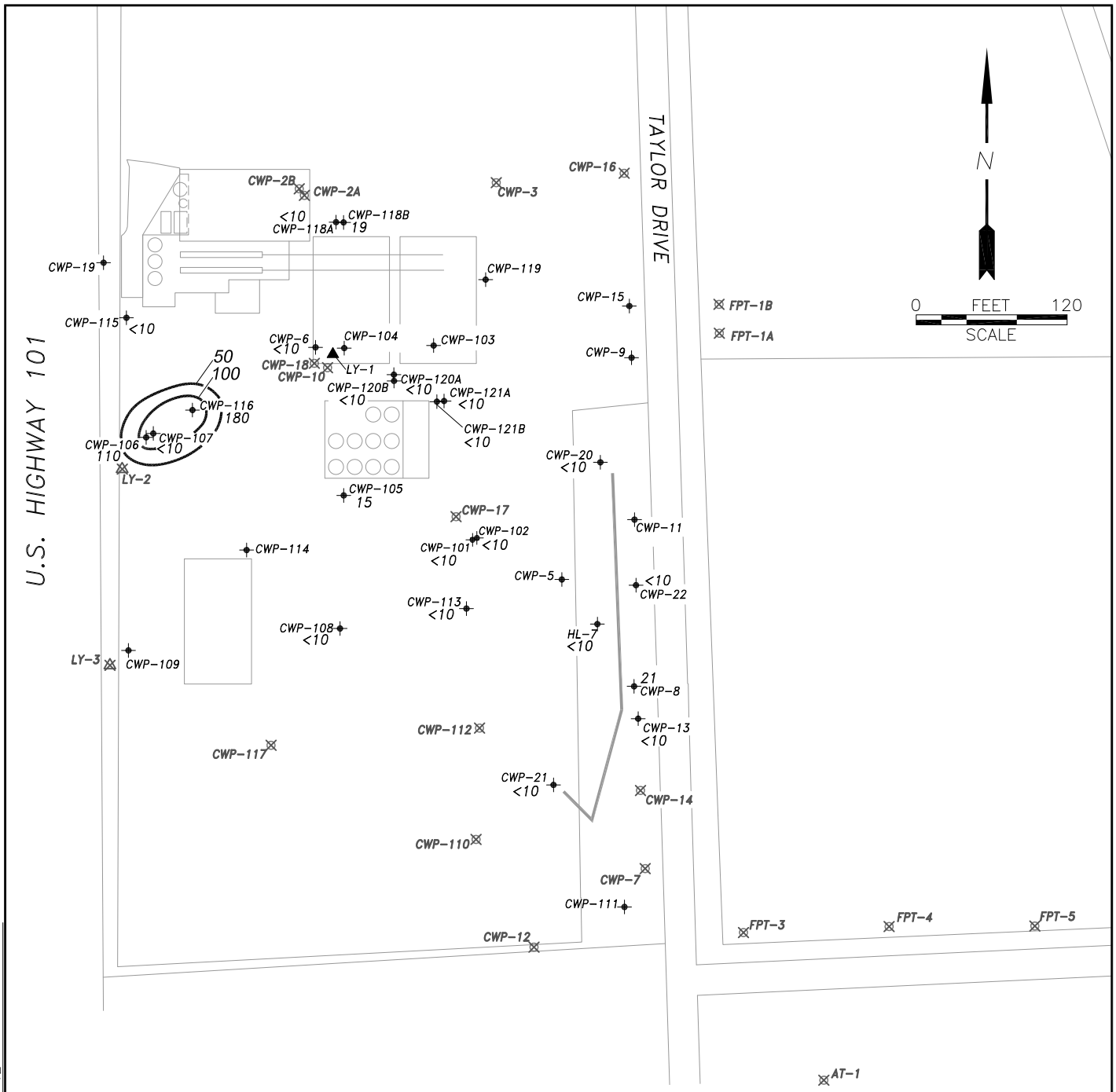

LEGEND

- CUT OFF WALL
- EXISTING MONITORING WELL
- ABANDONED MONITORING WELL
- LYSIMETER CLUSTER
- ABANDONED LYSIMETER CLUSTER
- 30 DISSOLVED CHROMIUM CONCENTRATION (ug/L)
- AREA OF GROUNDWATER >50 ug/L CHROMIUM

MWH

COAST WOOD PRESERVING, INC.
UKIAH, CALIFORNIA

DISSOLVED CHROMIUM CONCENTRATIONS IN GROUNDWATER OCTOBER/NOVEMBER 2012

FIGURE 8

FILE: CAD MLUEBKE\COASTWOOD\CHROMIUM CONC 11 12

TABLES

1 Well Construction Details
2 Groundwater Monitoring Program
3 Groundwater Monitoring Data
4 Analytical Results
5 Chromium VI Analytical Results
6 Data Precision, Duplicate Samples

TABLE 1
Well Construction Details

Coast Wood Preserving, Inc.
Ukiah, CA

Well No.	Elevation of Reference Point (ft. above MSL)	Boring Depth (ft.)	Perforated Interval (ft. below ground surface)	Zone Monitored	Casing Diameter (inches)	Comments
CWP-5	578.10	20.0	7.5-10	1	6	
CWP-6	582.02	14.8	8-12	1	6	
CWP-8	577.09	23.0	4-23	1&2	12	Abandoned December 2012
CWP-8S	879.99	17.5	12.5-17.5	1	4	
CWP-8D	579.86	27.5	22.5-27.5	2	4	
CWP-9	579.21	26.0	6-26	1&2	12	
CWP-11	579.76	12.0	6-11	1	4	
CWP-13	579.19	41.5	28-38	2&3	4	Abandoned December 2012
CWP-14	577.65	31.5	18-28	1&2	4	Abandoned March 2008
CWP-15	579.96	41.5	22-32	2	4	Abandoned December 2012
CWP-17	581.19	46.5	35-45	4	4	Abandoned March 2008
CWP-19	583.37	24.0	6-24	1&2	8	
CWP-20	578.52	23.0	5-23	1	2	
CWP-21	579.39	22.0	5-20	1	2	
CWP-22	580.02	28.0	21.8-26.8	2	4	
CWP-101	578.90	25.0	20-25	2	2	
CWP-102	578.75	16.0	11-16	1	2	
CWP-103	582.73	16.0	6-11	1	4	
CWP-104	582.80	13.5	7.5-12.5	1	4	Abandoned December 2012
CWP-105	580.26	20.0	11-16	1	4	
CWP-106	583.44	16.5	11-16	1	4	
CWP-107	583.27	27.0	22-27	2	4	
CWP-108	579.82	20.0	11-16	1	4	
CWP-109	580.82	18.0	13-18	1	4	Abandoned December 2012
CWP-110	577.46	18.0	13-18	1	4	Abandoned March 2008
CWP-111	575.88	18.0	13-18	1	4	
CWP-112	576.92	18.0	13-18	1	4	Abandoned March 2008
CWP-113	577.98	18.0	13-18	1	4	
CWP-114	580.79	18.0	13-18	1	4	
CWP-115	583.29	15.0	10-15	1	4	
CWP-116	582.06	15.0	9.5-14.5	1	4	
CWP-117	578.23	18.0	13-18	1	4	Abandoned March 2008
CWP-118A	582.41	11.0	9-11	1	4	
CWP-118B	582.50	17.0	13.5-15.5	1	4	
CWP-119	581.64	12.0	7-12	1	4	
CWP-120A	581.01	10.0	6.5-10	1	4	
CWP-120B	580.86	22.0	17-22	1	4	Well installed with 12" diameter steel conductor casing
CWP-121A	580.38	10.0	6.5-10	1	4	
CWP-121B	580.36	23.0	18-23	1	4	Well installed with 12" diameter steel conductor casing
CWP-122	581.11	16.5	11.5-16.5	1	4	
HL-7	578.36	19.0	9-19	1	12	
FPT-1A	574.89	20.0	13-18	1	2	Removed by SCS Engineering
FPT-1B	NA	NA	NA	NA	NA	Abandoned by Mendocino Transit Authority
FPT-4	573.30	18.0	4-18	1	2	Buried by property owner, not accessible
FPT-5	571.90	17.0	5-17	1	2	Well Abandoned
AT-1	572.95	16.5	7-16	1	4	Abandoned September 2010
AT-2	571.10	17.0	7-15.5	1	4	Abandoned September 2010
AT-3	571.04	22.0	9-22	1	4	Abandoned September 2010
AT-4	571.33	30.0	17.5-27	2	4	Abandoned September 2010
AT-5	569.33	41.0	10.3-14.7	1	4	Abandoned September 2010

TABLE 2
GROUNDWATER MONITORING PROGRAM
(Revised 08/17/12)

		Sampling Parameters						
WELL ID	SAMPLING FREQUENCY	Total Dissolved Chromium (EPA Method 7196)	Hexavalent Chromium (EPA Method 7199)	Dissolved Arsenic (EPA Method 6020)	Dissolved Manganese (EPA Method 6010)	Dissolved Calcium	Dissolved Sulfate (EPA Method 300.0)	Ammonia as NH3
CWP-5	SEMI-ANNUALLY	SA	A	SA	SA	SA	SA	SA
CWP-6	SEMI-ANNUALLY	SA		SA	SA	SA	SA	SA
CWP-8S*	QUARTERLY	Q		Q	Q	Q	Q	Q
CWP-8D*	QUARTERLY	Q		Q	Q	Q	Q	Q
CWP-13	ANNUALLY	SA		SA	SA	SA	SA	SA
CWP-20	SEMI-ANNUALLY	SA		SA	SA	SA	SA	SA
CWP-21	SEMI-ANNUALLY	SA	A	SA	SA	SA	SA	SA
CWP-22	SEMI-ANNUALLY	SA		SA	SA	SA	SA	SA
CWP-101	SEMI-ANNUALLY	SA		SA	SA	SA	SA	SA
CWP-102	SEMI-ANNUALLY	SA		SA	SA	SA	SA	SA
CWP-105	SEMI-ANNUALLY	SA	A	SA	SA	SA	SA	SA
CWP-106	SEMI-ANNUALLY	SA	A	SA	SA	SA	SA	SA
CWP-107	SEMI-ANNUALLY	SA		SA	SA	SA	SA	SA
CWP-108	SEMI-ANNUALLY	SA		SA	SA	SA	SA	SA
CWP-111	NO SAMPLING REQUIRED(2)							
CWP-113	SEMI-ANNUALLY	SA		SA	SA	SA	SA	SA
CWP-114	SEMI-ANNUALLY	SA		SA	SA	SA	SA	SA
CWP-115	SEMI-ANNUALLY(1)	SA		SA	SA	SA	SA	SA
CWP-116	SEMI-ANNUALLY	SA	A	SA	SA	SA	SA	SA
CWP-118A	SEMI-ANNUALLY	SA		SA	SA	SA	SA	SA
CWP-118B	SEMI-ANNUALLY	SA	A	SA	SA	SA	SA	SA
CWP-120A	SEMI-ANNUALLY	SA	A	SA	SA	SA	SA	SA
CWP-120B	SEMI-ANNUALLY	SA		SA	SA	SA	SA	SA
CWP-121A	SEMI-ANNUALLY	SA		SA	SA	SA	SA	SA
CWP-121B	SEMI-ANNUALLY	SA		SA	SA	SA	SA	SA
CWP-122*	QUARTERLY	Q		Q	Q	Q	Q	Q
HL-7	SEMI-ANNUALLY	SA	A	SA	SA	SA	SA	SA

*Wells to be sampled quarterly for one year, semiannually thereafter

(1) As per RWQCB order No. R1-2012-0055, sampling of well CWP-115 to occur in January and April

(2) As per RWQCB order No. R1-2012-0055, CWP-111 is a back up well to CWP-21, collect sample from CWP-111 only if CWP-21 is dry

Sampling Event	Report Due
Quarterly – January	August 30th
Annual – April	August 30th
Quarterly – July	August 30th
Semi-Annual – October	February 28th

TABLE 3
GROUNDWATER MONITORING DATA
January 1999 through December 2012
Coast Wood Preserving Site
Ukiah, CA

Site	Date	MP Elevation	Depth To Water	Water Elevation
CWP-05	21-Aug-99	578.1	Dry	NA
CWP-05	10-Dec-99	578.1	Dry	NA
CWP-05	08-Apr-00	578.1	5.27	572.83
CWP-05	17-Jul-00	578.1	9.00	569.10
CWP-05	04-Oct-00	578.1	Dry	NA
CWP-05	11-Jan-01	578.1	Dry	NA
CWP-05	17-Apr-01	578.1	5.62	572.48
CWP-05	29-Aug-01	578.1	Dry	NA
CWP-05	31-Oct-01	578.1	Dry	NA
CWP-05	31-Jan-02	578.1	5.23	572.87
CWP-05	18-Apr-02	578.1	Dry	NA
CWP-05	18-Jul-02	578.1	9.18	568.92
CWP-05	23-Oct-02	578.1	Dry	NA
CWP-05	15-Jan-03	578.1	4.50	573.60
CWP-05	18-Apr-03	578.1	5.30	572.80
CWP-05	20-Oct-03	578.1	Dry	NA
CWP-05	27-Jan-04	578.1	5.04	573.06
CWP-05	29-Apr-04	578.1	7.00	571.10
CWP-05	27-Jul-04	578.1	Dry	NA
CWP-05	27-Oct-04	578.1	Dry	NA
CWP-05	28-Jan-05	578.1	4.35	573.75
CWP-05	29-Apr-05	578.1	4.92	573.18
CWP-05	26-Jan-06	578.1	3.83	574.27
CWP-05	27-Apr-06	578.1	3.00	575.10
CWP-05	26-Jul-06	578.1	Dry	NA
CWP-05	30-Oct-06	578.1	Dry	NA
CWP-05	30-Jan-07	578.1	8.25	569.85
CWP-05	26-Apr-07	578.1	6.10	572.00
CWP-05	25-Jul-07	578.1	Dry	NA
CWP-05	31-Oct-07	578.1	Dry	NA
CWP-05	29-Apr-08	578.1	6.15	571.95
CWP-05	30-Apr-08	578.1	Dry	NA
CWP-05	28-Jul-08	578.1	Dry	NA
CWP-05	30-Oct-08	578.1	Dry	NA
CWP-05	30-Jan-09	578.1	Dry	NA
CWP-05	29-Apr-09	578.1	6.15	571.95
CWP-05	30-Jul-09	578.1	Dry	NA
CWP-05	30-Oct-09	578.1	Dry	NA
CWP-05	28-Jan-10	578.1	4.68	573.42
CWP-05	28-Apr-10	578.1	3.60	574.50
CWP-05	29-Jul-10	578.1	7.70	570.40
CWP-05	28-Oct-10	578.1	7.95	570.15
CWP-05	26-Jan-11	578.1	4.20	573.90

TABLE 3
GROUNDWATER MONITORING DATA
January 1999 through December 2012
Coast Wood Preserving Site
Ukiah, CA

Site	Date	MP Elevation	Depth To Water	Water Elevation
CWP-05	26-Apr-11	578.1	4.30	573.80
CWP-05	28-Jul-11	578.1	7.85	570.25
CWP-05	27-Oct-11	578.1	Dry	NA
CWP-05	31-Jan-12	578.1	7.75	570.35
CWP-05	28-Aug-12	578.1	Dry	NA
CWP-05	30-Oct-12	578.1	Dry	NA
CWP-06	30-Jan-99	582.02	9.35	572.67
CWP-06	21-Feb-99	582.02	5.54	576.48
CWP-06	20-Mar-99	582.02	6.49	575.53
CWP-06	24-Apr-99	582.02	5.67	576.35
CWP-06	15-May-99	582.02	7.10	574.92
CWP-06	19-Jun-99	582.02	7.86	574.16
CWP-06	24-Jul-99	582.02	8.58	573.44
CWP-06	21-Aug-99	582.02	8.83	573.19
CWP-06	11-Sep-99	582.02	9.76	572.26
CWP-06	22-Oct-99	582.02	10.55	571.47
CWP-06	19-Nov-99	582.02	10.02	572.00
CWP-06	21-Dec-99	582.02	9.18	572.84
CWP-06	21-Jan-00	582.02	8.64	573.38
CWP-06	14-Feb-00	582.02	5.62	576.40
CWP-06	17-Mar-00	582.02	5.02	577.00
CWP-06	08-Apr-00	582.02	5.62	576.40
CWP-06	20-May-00	582.02	6.24	575.78
CWP-06	17-Jun-00	582.02	6.88	575.14
CWP-06	17-Jul-00	582.02	7.81	574.21
CWP-06	15-Aug-00	582.02	8.72	573.30
CWP-06	15-Sep-00	582.02	9.93	572.09
CWP-06	04-Oct-00	582.02	10.63	571.39
CWP-06	14-Nov-00	582.02	10.20	571.82
CWP-06	07-Dec-00	582.02	10.95	571.07
CWP-06	11-Jan-01	582.02	9.27	572.75
CWP-06	28-Feb-01	582.02	5.24	576.78
CWP-06	21-Mar-01	582.02	6.75	575.27
CWP-06	17-Apr-01	582.02	6.01	576.01
CWP-06	29-Aug-01	582.02	9.79	572.23
CWP-06	31-Oct-01	582.02	10.34	571.68
CWP-06	31-Jan-02	582.02	5.54	576.48
CWP-06	18-Apr-02	582.02	6.42	575.60
CWP-06	15-May-02	582.02	6.72	575.30
CWP-06	18-Jul-02	582.02	7.90	574.12
CWP-06	30-Aug-02	582.02	10.71	571.31
CWP-06	23-Oct-02	582.02	12.61	569.41

TABLE 3
GROUNDWATER MONITORING DATA
January 1999 through December 2012
Coast Wood Preserving Site
Ukiah, CA

Site	Date	MP Elevation	Depth To Water	Water Elevation
CWP-06	17-Jan-03	582.02	7.25	574.77
CWP-06	18-Apr-03	582.02	7.15	574.87
CWP-06	30-Jul-03	582.02	8.68	573.34
CWP-06	23-Oct-03	582.02	11.63	570.39
CWP-06	16-Dec-03	582.02	8.77	573.25
CWP-06	27-Jan-04	582.02	7.10	574.92
CWP-06	30-Apr-04	582.02	7.88	574.14
CWP-06	28-Jul-04	582.02	10.24	571.78
CWP-06	27-Oct-04	582.02	10.90	571.12
CWP-06	28-Jan-05	582.02	6.60	575.42
CWP-06	30-Apr-05	582.02	7.32	574.70
CWP-06	29-Jul-05	582.02	8.66	573.36
CWP-06	31-Oct-05	582.02	11.20	570.82
CWP-06	31-Jan-06	582.02	6.42	575.60
CWP-06	27-Apr-06	582.02	6.70	575.32
CWP-06	27-Jul-06	582.02	8.90	573.12
CWP-06	30-Oct-06	582.02	11.30	570.72
CWP-06	30-Jan-07	582.02	8.92	573.10
CWP-06	30-Apr-07	582.02	7.70	574.32
CWP-06	31-Jul-07	582.02	9.94	572.08
CWP-06	31-Oct-07	582.02	11.40	570.62
CWP-06	28-Jan-08	582.02	7.18	574.84
CWP-06	30-Apr-08	582.02	7.95	574.07
CWP-06	30-Jul-08	582.02	10.10	571.92
CWP-06	30-Oct-08	582.02	11.80	570.22
CWP-06	30-Jan-09	582.02	9.50	572.52
CWP-06	30-Apr-09	582.02	8.20	573.82
CWP-06	29-Jul-09	582.02	10.00	572.02
CWP-06	30-Oct-09	582.02	11.55	570.47
CWP-06	28-Jan-10	582.02	7.10	574.92
CWP-06	28-Apr-10	582.02	6.10	575.92
CWP-06	29-Jul-10	582.02	8.95	573.07
CWP-06	27-Oct-10	582.02	11.50	570.52
CWP-06	25-Jan-11	582.02	7.25	574.77
CWP-06	26-Apr-11	582.02	7.40	574.62
CWP-06	27-Jul-11	582.02	9.15	572.87
CWP-06	30-Oct-11	582.02	10.11	571.91
CWP-06	30-Jan-12	582.02	9.35	572.67
CWP-06	28-Aug-12	582.02	10.15	571.87
CWP-06	02-Nov-12	582.02	10.55	571.47
CWP-08	27-Oct-10	577.09	7.90	569.19
CWP-08	30-Jan-99	577.09	6.17	570.92

TABLE 3
GROUNDWATER MONITORING DATA
January 1999 through December 2012
Coast Wood Preserving Site
Ukiah, CA

Site	Date	MP Elevation	Depth To Water	Water Elevation
CWP-08	21-Feb-99	577.09	14.11	562.98
CWP-08	20-Mar-99	577.09	14.68	562.41
CWP-08	24-Apr-99	577.09	6.35	570.74
CWP-08	15-May-99	577.09	14.46	562.63
CWP-08	19-Jun-99	577.09	14.01	563.08
CWP-08	24-Jul-99	577.09	14.18	562.91
CWP-08	21-Aug-99	577.09	14.46	562.63
CWP-08	11-Sep-99	577.09	14.45	562.64
CWP-08	22-Oct-99	577.09	11.70	565.39
CWP-08	19-Nov-99	577.09	7.92	569.17
CWP-08	21-Dec-99	577.09	9.89	567.20
CWP-08	21-Jan-00	577.09	5.61	571.48
CWP-08	14-Feb-00	577.09	4.52	572.57
CWP-08	17-Mar-00	577.09	5.29	571.80
CWP-08	08-Apr-00	577.09	5.83	571.26
CWP-08	20-May-00	577.09	6.89	570.20
CWP-08	17-Jun-00	577.09	9.49	567.60
CWP-08	17-Jul-00	577.09	8.53	568.56
CWP-08	15-Aug-00	577.09	10.00	567.09
CWP-08	15-Sep-00	577.09	10.81	566.28
CWP-08	04-Oct-00	577.09	12.00	565.09
CWP-08	14-Nov-00	577.09	10.21	566.88
CWP-08	07-Dec-00	577.09	11.12	565.97
CWP-08	11-Jan-01	577.09	7.01	570.08
CWP-08	28-Feb-01	577.09	5.56	571.53
CWP-08	21-Mar-01	577.09	6.66	570.43
CWP-08	17-Apr-01	577.09	6.15	570.94
CWP-08	29-Aug-01	577.09	10.58	566.51
CWP-08	31-Oct-01	577.09	9.66	567.43
CWP-08	31-Jan-02	577.09	5.73	571.36
CWP-08	18-Jul-02	577.09	10.08	567.01
CWP-08	23-Oct-02	577.09	9.65	567.44
CWP-08	15-Jan-03	577.09	7.25	569.84
CWP-08	18-Apr-03	577.09	5.02	572.07
CWP-08	29-Jul-03	577.09	9.88	567.21
CWP-08	22-Oct-03	577.09	11.90	565.19
CWP-08	27-Jan-04	577.09	5.42	571.67
CWP-08	29-Apr-04	577.09	7.30	569.79
CWP-08	27-Jul-04	577.09	10.78	566.31
CWP-08	27-Oct-04	577.09	7.60	569.49
CWP-08	28-Jan-05	577.09	4.67	572.42
CWP-08	29-Apr-05	577.09	8.55	568.54
CWP-08	29-Jul-05	577.09	10.98	566.11

TABLE 3
GROUNDWATER MONITORING DATA
January 1999 through December 2012
Coast Wood Preserving Site
Ukiah, CA

Site	Date	MP Elevation	Depth To Water	Water Elevation
CWP-08	31-Oct-05	577.09	9.70	567.39
CWP-08	26-Jan-06	577.09	5.10	571.99
CWP-08	27-Apr-06	577.09	5.12	571.97
CWP-08	27-Jul-06	577.09	8.37	568.72
CWP-08	31-Oct-06	577.09	11.25	565.84
CWP-08	29-Jan-07	577.09	9.85	567.24
CWP-08	29-Apr-07	577.09	6.80	570.29
CWP-08	26-Jul-07	577.09	10.54	566.55
CWP-08	30-Oct-07	577.09	10.60	566.49
CWP-08	28-Jan-08	577.09	3.83	573.26
CWP-08	28-Apr-08	577.09	6.60	570.49
CWP-08	30-Jul-08	577.09	11.80	565.29
CWP-08	28-Oct-08	577.09	12.23	564.86
CWP-08	28-Jan-09	577.09	9.05	568.04
CWP-08	29-Apr-09	577.09	7.96	569.13
CWP-08	28-Jul-09	577.09	11.85	565.24
CWP-08	29-Oct-09	577.09	11.35	565.74
CWP-08	27-Jan-10	577.09	5.60	571.49
CWP-08	29-Apr-10	577.09	4.35	572.74
CWP-08	29-Jul-10	577.09	10.75	566.34
CWP-08	26-Oct-10	577.09	9.60	567.49
CWP-08	26-Oct-10	577.09	12.60	564.49
CWP-08	27-Oct-10	577.09	7.90	569.19
CWP-08	26-Jan-11	577.09	5.50	571.59
CWP-08	19-Apr-11	577.09	5.15	571.94
CWP-08	28-Jul-11	577.09	10.50	566.59
CWP-08	31-Oct-11	577.09	10.65	566.44
CWP-08	29-Jan-12	577.09	7.20	569.89
CWP-08	28-Aug-12	577.09	11.75	565.34
CWP-08	02-Nov-12	577.09	9.85	567.24
CWP-08D	25-Jan-12	NA	6.97	NA
CWP-08S	25-Jan-12	NA	7.36	NA
CWP-09	21-Aug-99	579.21	9.41	569.80
CWP-09	17-Dec-99	579.21	8.36	570.85
CWP-09	08-Apr-00	579.21	5.26	573.95
CWP-09	04-Oct-00	579.21	10.76	568.45
CWP-09	17-Apr-01	579.21	6.48	572.73
CWP-09	31-Oct-01	579.21	11.21	568.00
CWP-09	18-Apr-02	579.21	5.48	573.73
CWP-09	27-Sep-02	579.21	10.45	568.76

TABLE 3
GROUNDWATER MONITORING DATA
January 1999 through December 2012
Coast Wood Preserving Site
Ukiah, CA

Site	Date	MP Elevation	Depth To Water	Water Elevation
CWP-09	15-Jan-03	579.21	5.23	573.98
CWP-09	18-Apr-03	579.21	5.01	574.20
CWP-09	22-Oct-03	579.21	10.45	568.76
CWP-09	28-Apr-04	579.21	6.56	572.65
CWP-09	27-Oct-04	579.21	9.95	569.26
CWP-09	28-Jan-05	579.21	5.50	573.71
CWP-09	29-Jul-05	579.21	7.10	572.11
CWP-09	27-Oct-05	579.21	10.29	568.92
CWP-09	26-Jan-06	579.21	5.35	573.86
CWP-09	26-Apr-06	579.21	4.50	574.71
CWP-09	30-Oct-06	579.21	10.14	569.07
CWP-09	29-Jan-07	579.21	7.57	571.64
CWP-09	25-Jul-07	579.21	8.38	570.83
CWP-09	29-Jan-08	579.21	5.35	573.86
CWP-09	28-Apr-08	579.21	5.95	573.26
CWP-09	28-Jul-08	579.21	8.59	570.62
CWP-09	29-Jan-09	579.21	8.56	570.65
CWP-09	28-Jul-09	579.21	8.50	570.71
CWP-09	27-Jan-10	579.21	6.15	573.06
CWP-09	29-Jul-10	579.21	7.20	572.01
CWP-09	20-Jan-11	579.21	9.45	569.76
CWP-09	26-Jul-11	579.21	7.75	571.46
CWP-09	27-Oct-11	579.21	8.10	571.11
CWP-09	29-Jan-12	579.21	6.92	572.29
CWP-101	10-Apr-00	578.9	4.71	574.19
CWP-101	17-Jul-00	578.9	7.48	571.42
CWP-101	04-Oct-00	578.9	10.68	568.22
CWP-101	11-Jan-01	578.9	7.50	571.40
CWP-101	17-Apr-01	578.9	7.18	571.72
CWP-101	31-Oct-01	578.9	10.18	568.72
CWP-101	31-Jan-02	578.9	5.31	573.59
CWP-101	18-Apr-02	578.9	6.05	572.85
CWP-101	18-Jul-02	578.9	8.11	570.79
CWP-101	23-Oct-02	578.9	10.97	567.93
CWP-101	16-Jan-03	578.9	4.20	574.70
CWP-101	30-Jul-03	578.9	7.68	571.22
CWP-101	22-Oct-03	578.9	10.52	568.38
CWP-101	16-Dec-03	578.9	6.51	572.39
CWP-101	27-Jan-04	578.9	9.70	569.20
CWP-101	29-Apr-04	578.9	10.81	568.09
CWP-101	27-Jul-04	578.9	9.10	569.80
CWP-101	28-Oct-04	578.9	10.22	568.68

TABLE 3
GROUNDWATER MONITORING DATA
January 1999 through December 2012
Coast Wood Preserving Site
Ukiah, CA

Site	Date	MP Elevation	Depth To Water	Water Elevation
CWP-101	28-Jan-05	578.9	6.50	572.40
CWP-101	29-Apr-05	578.9	3.02	575.88
CWP-101	29-Jul-05	578.9	5.88	573.02
CWP-101	31-Oct-05	578.9	9.60	569.30
CWP-101	27-Jan-06	578.9	4.00	574.90
CWP-101	27-Apr-06	578.9	1.10	577.80
CWP-101	26-Jul-06	578.9	7.30	571.60
CWP-101	31-Oct-06	578.9	9.91	568.99
CWP-101	30-Jan-07	578.9	7.78	571.12
CWP-101	26-Apr-07	578.9	5.72	573.18
CWP-101	30-Jul-07	578.9	8.15	570.75
CWP-101	30-Oct-07	578.9	8.35	570.55
CWP-101	30-Jan-08	578.9	4.80	574.10
CWP-101	29-Apr-08	578.9	5.40	573.50
CWP-101	29-Jul-08	578.9	8.44	570.46
CWP-101	28-Oct-08	578.9	9.82	569.08
CWP-101	29-Jan-09	578.9	8.40	570.50
CWP-101	29-Apr-09	578.9	6.15	572.75
CWP-101	28-Jul-09	578.9	8.02	570.88
CWP-101	29-Oct-09	578.9	8.98	569.92
CWP-101	28-Jan-10	578.9	5.35	573.55
CWP-101	28-Apr-10	578.9	4.60	574.30
CWP-101	29-Jul-10	578.9	6.83	572.07
CWP-101	27-Oct-10	578.9	7.92	570.98
CWP-101	21-Jan-11	578.9	4.50	574.40
CWP-101	20-Apr-11	578.9	4.04	574.86
CWP-101	26-Jul-11	578.9	6.62	572.28
CWP-101	30-Oct-11	578.9	8.23	570.67
CWP-101	30-Jan-12	578.9	6.89	572.01
CWP-101	28-Aug-12	578.9	8.17	570.73
CWP-101	30-Oct-12	578.9	8.50	570.40
CWP-102	10-Apr-00	0	5.01	-5.01
CWP-102	20-May-00	0	3.95	-3.95
CWP-102	17-Jul-00	0	6.78	-6.78
CWP-102	04-Oct-00	578.75	9.48	569.27
CWP-102	11-Jan-01	578.75	9.20	569.55
CWP-102	17-Apr-01	578.75	5.48	573.27
CWP-102	31-Oct-01	578.75	11.17	567.58
CWP-102	31-Jan-02	578.75	7.66	571.09
CWP-102	18-Apr-02	578.75	6.10	572.65
CWP-102	18-Jul-02	578.75	8.25	570.50
CWP-102	23-Oct-02	578.75	11.00	567.75

TABLE 3
GROUNDWATER MONITORING DATA
January 1999 through December 2012
Coast Wood Preserving Site
Ukiah, CA

Site	Date	MP Elevation	Depth To Water	Water Elevation
CWP-102	16-Jan-03	578.75	4.80	573.95
CWP-102	30-Jul-03	578.75	7.97	570.78
CWP-102	22-Oct-03	578.75	10.70	568.05
CWP-102	16-Dec-03	578.75	6.82	571.93
CWP-102	26-Jan-04	578.75	8.84	569.91
CWP-102	29-Apr-04	578.75	9.82	568.93
CWP-102	27-Jul-04	578.75	9.25	569.50
CWP-102	29-Oct-04	578.75	10.28	568.47
CWP-102	28-Jan-05	578.75	5.98	572.77
CWP-102	29-Apr-05	578.75	3.20	575.55
CWP-102	29-Jul-05	578.75	7.15	571.60
CWP-102	31-Oct-05	578.75	9.98	568.77
CWP-102	27-Jan-06	578.75	4.30	574.45
CWP-102	27-Apr-06	578.75	3.14	575.61
CWP-102	26-Jul-06	578.75	7.50	571.25
CWP-102	31-Oct-06	578.75	9.46	569.29
CWP-102	30-Jan-07	578.75	7.50	571.25
CWP-102	26-Apr-07	578.75	5.38	573.37
CWP-102	30-Jul-07	578.75	8.30	570.45
CWP-102	30-Oct-07	578.75	9.18	569.57
CWP-102	30-Jan-08	578.75	5.00	573.75
CWP-102	29-Apr-08	578.75	6.95	571.80
CWP-102	29-Jul-08	578.75	8.42	570.33
CWP-102	29-Oct-08	578.75	9.52	569.23
CWP-102	29-Jan-09	578.75	9.69	569.06
CWP-102	29-Apr-09	578.75	7.75	571.00
CWP-102	28-Jul-09	578.75	9.10	569.65
CWP-102	29-Oct-09	578.75	8.80	569.95
CWP-102	28-Jan-10	578.75	5.52	573.23
CWP-102	28-Apr-10	578.75	4.10	574.65
CWP-102	29-Jul-10	578.75	6.90	571.85
CWP-102	27-Oct-10	578.75	7.97	570.78
CWP-102	21-Jan-11	578.75	4.45	574.30
CWP-102	20-Apr-11	578.75	4.20	574.55
CWP-102	26-Jul-11	578.75	7.05	571.70
CWP-102	30-Oct-11	578.75	7.85	570.90
CWP-102	30-Jan-12	578.75	6.75	572.00
CWP-102	28-Aug-12	578.75	8.04	570.71
CWP-102	02-Nov-12	578.75	8.80	569.95
CWP-103	10-Apr-00	582.73	7.39	575.34
CWP-103	17-Jul-00	582.73	9.45	573.28
CWP-103	04-Oct-00	582.73	11.20	571.53

TABLE 3
GROUNDWATER MONITORING DATA
January 1999 through December 2012
Coast Wood Preserving Site
Ukiah, CA

Site	Date	MP Elevation	Depth To Water	Water Elevation
CWP-103	11-Jan-01	582.73	8.51	574.22
CWP-103	17-Apr-01	582.73	7.66	575.07
CWP-103	31-Jan-02	582.73	7.59	575.14
CWP-103	18-Apr-02	582.73	7.50	575.23
CWP-103	15-May-02	582.73	8.27	574.46
CWP-103	18-Jul-02	582.73	7.31	575.42
CWP-103	23-Oct-02	582.73	Dry	NA
CWP-103	17-Jan-03	582.73	7.62	575.11
CWP-103	18-Apr-03	582.73	7.31	575.42
CWP-103	30-Jul-03	582.73	8.10	574.63
CWP-103	23-Oct-03	582.73	10.92	571.81
CWP-103	16-Dec-03	582.73	7.80	574.93
CWP-103	27-Jan-04	582.73	6.43	576.30
CWP-103	30-Apr-04	582.73	7.92	574.81
CWP-103	28-Jul-04	582.73	10.75	571.98
CWP-103	29-Oct-04	582.73	9.60	573.13
CWP-103	28-Jan-05	582.73	6.50	576.23
CWP-103	30-Apr-05	582.73	7.73	575.00
CWP-103	29-Jul-05	582.73	8.40	574.33
CWP-103	31-Oct-05	582.73	9.60	573.13
CWP-103	31-Jan-06	582.73	6.70	576.03
CWP-103	28-Apr-06	582.73	6.60	576.13
CWP-103	27-Jul-06	582.73	8.30	574.43
CWP-103	31-Oct-06	582.73	9.08	573.65
CWP-103	30-Jan-07	582.73	8.20	574.53
CWP-103	30-Apr-07	582.73	7.75	574.98
CWP-103	25-Jul-07	582.73	Dry	NA
CWP-103	31-Oct-07	582.73	Dry	NA
CWP-103	28-Jan-08	582.73	7.20	575.53
CWP-103	29-Apr-08	582.73	7.80	574.93
CWP-103	29-Jul-08	582.73	8.83	573.90
CWP-103	30-Oct-08	582.73	Dry	NA
CWP-103	29-Jan-09	582.73	8.40	574.33
CWP-103	30-Apr-09	582.73	7.70	575.03
CWP-103	30-Jul-09	582.73	Dry	NA
CWP-103	30-Oct-09	582.73	Dry	NA
CWP-103	29-Jan-10	582.73	8.73	574.00
CWP-103	29-Apr-10	582.73	6.25	576.48
CWP-103	29-Jul-10	582.73	8.15	574.58
CWP-103	26-Jan-11	582.73	6.80	575.93
CWP-103	26-Apr-11	582.73	7.28	575.45
CWP-103	28-Jul-11	582.73	8.40	574.33
CWP-103	31-Oct-11	582.73	8.64	574.09

TABLE 3
GROUNDWATER MONITORING DATA
January 1999 through December 2012
Coast Wood Preserving Site
Ukiah, CA

Site	Date	MP Elevation	Depth To Water	Water Elevation
CWP-103	31-Jan-12	582.73	8.18	574.55
CWP-104	10-Apr-00	582.8	7.11	575.69
CWP-104	17-Jul-00	582.8	8.61	574.19
CWP-104	04-Oct-00	582.8	10.67	572.13
CWP-104	11-Jan-01	582.8	10.81	571.99
CWP-104	17-Apr-01	582.8	7.30	575.50
CWP-104	31-Oct-01	582.8	Dry	NA
CWP-104	31-Jan-02	582.8	7.03	575.77
CWP-104	18-Apr-02	582.8	7.67	575.13
CWP-104	15-May-02	582.8	7.62	575.18
CWP-104	18-Jul-02	582.8	8.71	574.09
CWP-104	23-Oct-02	582.8	Dry	NA
CWP-104	17-Jan-03	582.8	7.45	575.35
CWP-104	18-Apr-03	582.8	7.05	575.75
CWP-104	30-Jul-03	582.8	8.28	574.52
CWP-104	23-Oct-03	582.8	10.87	571.93
CWP-104	27-Jan-04	582.8	7.00	575.80
CWP-104	30-Apr-04	582.8	7.55	575.25
CWP-104	28-Jul-04	582.8	9.45	573.35
CWP-104	29-Oct-04	582.8	10.55	572.25
CWP-104	28-Jan-05	582.8	6.55	576.25
CWP-104	30-Apr-05	582.8	7.20	575.60
CWP-104	29-Jul-05	582.8	8.10	574.70
CWP-104	31-Jan-06	582.8	6.40	576.40
CWP-104	28-Apr-06	582.8	6.60	576.20
CWP-104	27-Jul-06	582.8	8.22	574.58
CWP-104	31-Oct-06	582.8	10.33	572.47
CWP-104	30-Jan-07	582.8	8.22	574.58
CWP-104	30-Apr-07	582.8	7.41	575.39
CWP-104	25-Jul-07	582.8	Dry	NA
CWP-104	31-Oct-07	582.8	Dry	NA
CWP-104	28-Jan-08	582.8	7.06	575.74
CWP-104	29-Apr-08	582.8	7.48	575.32
CWP-104	29-Jul-08	582.8	9.23	573.57
CWP-104	30-Oct-08	582.8	Dry	NA
CWP-104	29-Jan-09	582.8	9.40	573.40
CWP-104	30-Apr-09	582.8	7.40	575.40
CWP-104	30-Jul-09	582.8	Dry	NA
CWP-104	30-Oct-09	582.8	Dry	NA
CWP-104	29-Jan-10	582.8	7.45	575.35
CWP-104	28-Apr-10	582.8	6.30	576.50
CWP-104	29-Jul-10	582.8	8.08	574.72

TABLE 3
GROUNDWATER MONITORING DATA
January 1999 through December 2012
Coast Wood Preserving Site
Ukiah, CA

Site	Date	MP Elevation	Depth To Water	Water Elevation
CWP-104	27-Oct-10	582.8	8.40	574.40
CWP-104	25-Jan-11	582.8	6.65	576.15
CWP-104	26-Apr-11	582.8	6.90	575.90
CWP-104	28-Jul-11	582.8	8.20	574.60
CWP-104	27-Oct-11	582.8	9.02	573.78
CWP-104	31-Jan-12	582.8	8.45	574.35
CWP-105	31-Oct-01	0	14.81	-14.81
CWP-105	28-Nov-01	0	10.72	-10.72
CWP-105	28-Dec-01	0	6.99	-6.99
CWP-105	31-Jan-02	0	6.41	-6.41
CWP-105	28-Mar-02	0	6.73	-6.73
CWP-105	18-Apr-02	580.26	7.40	572.86
CWP-105	15-May-02	580.26	8.33	571.93
CWP-105	18-Jul-02	580.26	9.94	570.32
CWP-105	27-Sep-02	580.26	12.21	568.05
CWP-105	23-Oct-02	580.26	12.72	567.54
CWP-105	17-Jan-03	580.26	5.60	574.66
CWP-105	18-Apr-03	580.26	6.01	574.25
CWP-105	30-Jul-03	580.26	9.50	570.76
CWP-105	23-Oct-03	580.26	11.30	568.96
CWP-105	27-Jan-04	580.26	5.53	574.73
CWP-105	29-Apr-04	580.26	7.28	572.98
CWP-105	28-Jul-04	580.26	11.00	569.26
CWP-105	29-Oct-04	580.26	11.45	568.81
CWP-105	28-Jan-05	580.26	5.85	574.41
CWP-105	29-Apr-05	580.26	5.96	574.30
CWP-105	29-Jul-05	580.26	7.65	572.61
CWP-105	31-Oct-05	580.26	3.10	577.16
CWP-105	27-Jan-06	580.26	1.00	579.26
CWP-105	27-Apr-06	580.26	0.60	579.66
CWP-105	27-Jul-06	580.26	8.58	571.68
CWP-105	31-Oct-06	580.26	12.40	567.86
CWP-105	30-Jan-07	580.26	8.55	571.71
CWP-105	26-Apr-07	580.26	2.50	577.76
CWP-105	30-Jul-07	580.26	9.68	570.58
CWP-105	30-Oct-07	580.26	10.50	569.76
CWP-105	30-Jan-08	580.26	1.00	579.26
CWP-105	29-Apr-08	580.26	4.60	575.66
CWP-105	30-Jul-08	580.26	9.80	570.46
CWP-105	30-Oct-08	580.26	Dry	NA
CWP-105	29-Jan-09	580.26	9.72	570.54
CWP-105	29-Apr-09	580.26	6.75	573.51

TABLE 3
GROUNDWATER MONITORING DATA
January 1999 through December 2012
Coast Wood Preserving Site
Ukiah, CA

Site	Date	MP Elevation	Depth To Water	Water Elevation
CWP-105	28-Jul-09	580.26	9.60	570.66
CWP-105	29-Oct-09	580.26	10.45	569.81
CWP-105	29-Jan-10	580.26	1.60	578.66
CWP-105	28-Apr-10	580.26	1.00	579.26
CWP-105	29-Jul-10	580.26	7.98	572.28
CWP-105	27-Oct-10	580.26	4.98	575.28
CWP-105	26-Jan-11	580.26	4.80	575.46
CWP-105	26-Apr-11	580.26	1.00	579.26
CWP-105	28-Jul-11	580.26	8.18	572.08
CWP-105	30-Oct-11	580.26	10.80	569.46
CWP-105	30-Jan-12	580.26	6.45	573.81
CWP-105	28-Aug-12	580.26	10.45	569.81
CWP-105	31-Oct-12	580.26	10.00	570.26
CWP-106	31-Oct-01	0	12.73	-12.73
CWP-106	28-Nov-01	0	8.76	-8.76
CWP-106	28-Dec-01	0	4.77	-4.77
CWP-106	31-Jan-02	0	4.65	-4.65
CWP-106	28-Mar-02	0	4.23	-4.23
CWP-106	18-Apr-02	583.44	5.58	577.86
CWP-106	15-May-02	583.44	6.25	577.19
CWP-106	18-Jul-02	583.44	8.12	575.32
CWP-106	30-Aug-02	583.44	10.23	573.21
CWP-106	27-Sep-02	583.44	11.42	572.02
CWP-106	23-Oct-02	583.44	12.51	570.93
CWP-106	27-Nov-02	583.44	11.62	571.82
CWP-106	16-Jan-03	583.44	3.71	579.73
CWP-106	18-Apr-03	583.44	6.05	577.39
CWP-106	30-Jul-03	583.44	7.17	576.27
CWP-106	23-Oct-03	583.44	11.20	572.24
CWP-106	27-Jan-04	583.44	5.40	578.04
CWP-106	29-Apr-04	583.44	8.13	575.31
CWP-106	28-Jul-04	583.44	9.15	574.29
CWP-106	29-Oct-04	583.44	9.42	574.02
CWP-106	28-Jan-05	583.44	3.77	579.67
CWP-106	29-Apr-05	583.44	3.67	579.77
CWP-106	29-Jul-05	583.44	6.18	577.26
CWP-106	31-Oct-05	583.44	11.30	572.14
CWP-106	30-Jan-06	583.44	2.88	580.56
CWP-106	27-Apr-06	583.44	2.95	580.49
CWP-106	27-Jul-06	583.44	7.27	576.17
CWP-106	31-Oct-06	583.44	11.21	572.23
CWP-106	30-Jan-07	583.44	7.53	575.91

TABLE 3
GROUNDWATER MONITORING DATA
January 1999 through December 2012
Coast Wood Preserving Site
Ukiah, CA

Site	Date	MP Elevation	Depth To Water	Water Elevation
CWP-106	30-Apr-07	583.44	4.80	578.64
CWP-106	30-Jul-07	583.44	8.90	574.54
CWP-106	30-Oct-07	583.44	10.10	573.34
CWP-106	29-Jan-08	583.44	3.90	579.54
CWP-106	29-Apr-08	583.44	4.90	578.54
CWP-106	28-Jul-08	583.44	8.30	575.14
CWP-106	28-Oct-08	583.44	11.75	571.69
CWP-106	29-Jan-09	583.44	9.80	573.64
CWP-106	29-Apr-09	583.44	5.45	577.99
CWP-106	30-Jul-09	583.44	8.50	574.94
CWP-106	30-Oct-09	583.44	10.45	572.99
CWP-106	29-Jan-10	583.44	4.10	579.34
CWP-106	28-Apr-10	583.44	3.30	580.14
CWP-106	29-Jul-10	583.44	6.00	577.44
CWP-106	27-Oct-10	583.44	8.40	575.04
CWP-106	26-Jan-11	583.44	3.53	579.91
CWP-106	26-Apr-11	583.44	3.33	580.11
CWP-106	28-Jul-11	583.44	5.75	577.69
CWP-106	30-Oct-11	583.44	7.22	576.22
CWP-106	31-Jan-12	583.44	6.05	577.39
CWP-106	28-Aug-12	583.44	7.45	575.99
CWP-106	31-Oct-12	583.44	8.54	574.90
CWP-107	31-Oct-01	0	13.58	-13.58
CWP-107	28-Nov-01	0	12.11	-12.11
CWP-107	28-Dec-01	0	7.20	-7.20
CWP-107	31-Jan-02	0	7.16	-7.16
CWP-107	28-Mar-02	0	7.28	-7.28
CWP-107	18-Apr-02	583.27	8.35	574.92
CWP-107	15-May-02	583.27	9.47	573.80
CWP-107	18-Jul-02	583.27	11.00	572.27
CWP-107	30-Aug-02	583.27	13.85	569.42
CWP-107	23-Oct-02	583.27	14.36	568.91
CWP-107	16-Jan-03	583.27	6.21	577.06
CWP-107	18-Apr-03	583.27	3.50	579.77
CWP-107	23-Oct-03	583.27	13.61	569.66
CWP-107	27-Jan-04	583.27	5.43	577.84
CWP-107	30-Apr-04	583.27	4.14	579.13
CWP-107	28-Jul-04	583.27	12.20	571.07
CWP-107	29-Oct-04	583.27	14.15	569.12
CWP-107	28-Jan-05	583.27	6.89	576.38
CWP-107	29-Apr-05	583.27	6.67	576.60
CWP-107	29-Jul-05	583.27	8.91	574.36

TABLE 3
GROUNDWATER MONITORING DATA
January 1999 through December 2012
Coast Wood Preserving Site
Ukiah, CA

Site	Date	MP Elevation	Depth To Water	Water Elevation
CWP-107	31-Oct-05	583.27	13.90	569.37
CWP-107	30-Jan-06	583.27	5.88	577.39
CWP-107	27-Apr-06	583.27	5.65	577.62
CWP-107	27-Jul-06	583.27	10.60	572.67
CWP-107	31-Oct-06	583.27	13.91	569.36
CWP-107	30-Jan-07	583.27	10.55	572.72
CWP-107	30-Apr-07	583.27	7.90	575.37
CWP-107	31-Jul-07	583.27	12.30	570.97
CWP-107	31-Oct-07	583.27	13.75	569.52
CWP-107	29-Jan-08	583.27	7.40	575.87
CWP-107	29-Apr-08	583.27	8.25	575.02
CWP-107	28-Jul-08	583.27	12.20	571.07
CWP-107	28-Oct-08	583.27	14.45	568.82
CWP-107	29-Jan-09	583.27	12.65	570.62
CWP-107	29-Apr-09	583.27	8.40	574.87
CWP-107	29-Jul-09	583.27	12.15	571.12
CWP-107	30-Oct-09	583.27	13.80	569.47
CWP-107	29-Jan-10	583.27	8.00	575.27
CWP-107	28-Apr-10	583.27	4.80	578.47
CWP-107	29-Jul-10	583.27	10.10	573.17
CWP-107	27-Oct-10	583.27	12.70	570.57
CWP-107	26-Jan-11	583.27	6.40	576.87
CWP-107	26-Apr-11	583.27	6.28	576.99
CWP-107	27-Jul-11	583.27	9.98	573.29
CWP-107	30-Oct-11	583.27	12.48	570.79
CWP-107	31-Jan-12	583.27	10.80	572.47
CWP-107	28-Aug-12	583.27	12.30	570.97
CWP-107	02-Nov-12	583.27	13.45	569.82
CWP-108	31-Oct-01	0	13.10	-13.10
CWP-108	28-Nov-01	0	11.09	-11.09
CWP-108	28-Dec-01	0	6.88	-6.88
CWP-108	31-Jan-02	0	6.88	-6.88
CWP-108	28-Mar-02	0	7.55	-7.55
CWP-108	18-Apr-02	579.82	8.14	571.68
CWP-108	15-May-02	579.82	9.23	570.59
CWP-108	18-Jul-02	579.82	10.55	569.27
CWP-108	30-Aug-02	579.82	12.10	567.72
CWP-108	27-Sep-02	579.82	12.81	567.01
CWP-108	23-Oct-02	579.82	13.13	566.69
CWP-108	27-Nov-02	579.82	12.61	567.21
CWP-108	16-Jan-03	579.82	6.60	573.22
CWP-108	18-Apr-03	579.82	6.61	573.21

TABLE 3
GROUNDWATER MONITORING DATA
January 1999 through December 2012
Coast Wood Preserving Site
Ukiah, CA

Site	Date	MP Elevation	Depth To Water	Water Elevation
CWP-108	30-Jul-03	579.82	10.30	569.52
CWP-108	23-Oct-03	579.82	12.18	567.64
CWP-108	27-Jan-04	579.82	6.45	573.37
CWP-108	29-Apr-04	579.82	8.05	571.77
CWP-108	28-Jul-04	579.82	11.71	568.11
CWP-108	29-Oct-04	579.82	12.70	567.12
CWP-108	28-Jan-05	579.82	6.24	573.58
CWP-108	29-Apr-05	579.82	6.36	573.46
CWP-108	29-Jul-05	579.82	9.42	570.40
CWP-108	31-Oct-05	579.82	12.60	567.22
CWP-108	27-Jan-06	579.82	5.37	574.45
CWP-108	27-Apr-06	579.82	5.15	574.67
CWP-108	27-Jul-06	579.82	9.86	569.96
CWP-108	31-Oct-06	579.82	12.88	566.94
CWP-108	30-Jan-07	579.82	9.90	569.92
CWP-108	26-Apr-07	579.82	7.13	572.69
CWP-108	30-Jul-07	579.82	10.96	568.86
CWP-108	30-Oct-07	579.82	12.50	567.32
CWP-108	29-Jan-08	579.82	6.55	573.27
CWP-108	28-Apr-08	579.82	7.26	572.56
CWP-108	29-Jul-08	579.82	11.44	568.38
CWP-108	28-Oct-08	579.82	13.18	566.64
CWP-108	28-Jan-09	579.82	11.22	568.60
CWP-108	29-Apr-09	579.82	7.72	572.10
CWP-108	28-Jul-09	579.82	11.01	568.81
CWP-108	29-Oct-09	579.82	12.40	567.42
CWP-108	28-Jan-10	579.82	6.90	572.92
CWP-108	28-Apr-10	579.82	5.07	574.75
CWP-108	29-Jul-10	579.82	9.30	570.52
CWP-108	26-Oct-10	579.82	11.08	568.74
CWP-108	21-Jan-11	579.82	5.68	574.14
CWP-108	20-Apr-11	579.82	5.53	574.29
CWP-108	26-Jul-11	579.82	9.40	570.42
CWP-108	30-Oct-11	579.82	11.28	568.54
CWP-108	29-Jan-12	579.82	9.90	569.92
CWP-108	28-Aug-12	579.82	11.24	568.58
CWP-108	30-Oct-12	579.82	11.95	567.87
CWP-109	26-Feb-02	0	5.54	-5.54
CWP-109	28-Mar-02	0	5.98	-5.98
CWP-109	18-Apr-02	580.82	7.18	573.64
CWP-109	15-May-02	580.82	8.45	572.37
CWP-109	18-Jul-02	580.82	10.08	570.74

TABLE 3
GROUNDWATER MONITORING DATA
January 1999 through December 2012
Coast Wood Preserving Site
Ukiah, CA

Site	Date	MP Elevation	Depth To Water	Water Elevation
CWP-109	27-Sep-02	580.82	12.41	568.41
CWP-109	23-Oct-02	580.82	12.75	568.07
CWP-109	27-Nov-02	580.82	12.52	568.30
CWP-109	16-Jan-03	580.82	4.20	576.62
CWP-109	18-Apr-03	580.82	5.62	575.20
CWP-109	30-Jul-03	580.82	9.57	571.25
CWP-109	23-Oct-03	580.82	12.20	568.62
CWP-109	27-Jan-04	580.82	5.02	575.80
CWP-109	29-Apr-04	580.82	7.38	573.44
CWP-109	27-Jul-04	580.82	11.10	569.72
CWP-109	29-Oct-04	580.82	12.57	568.25
CWP-109	28-Jan-05	580.82	4.94	575.88
CWP-109	29-Apr-05	580.82	5.34	575.48
CWP-109	29-Jul-05	580.82	8.85	571.97
CWP-109	27-Oct-05	580.82	12.45	568.37
CWP-109	27-Jan-06	580.82	4.24	576.58
CWP-109	26-Apr-06	580.82	3.85	576.97
CWP-109	27-Jul-06	580.82	9.68	571.14
CWP-109	30-Oct-06	580.82	12.37	568.45
CWP-109	29-Jan-07	580.82	9.68	571.14
CWP-109	26-Apr-07	580.82	6.74	574.08
CWP-109	26-Jul-07	580.82	11.10	569.72
CWP-109	29-Oct-07	580.82	12.60	568.22
CWP-109	29-Jan-08	580.82	5.12	575.70
CWP-109	28-Apr-08	580.82	6.96	573.86
CWP-109	28-Jul-08	580.82	11.30	569.52
CWP-109	30-Oct-08	580.82	13.22	567.60
CWP-109	29-Jan-09	580.82	11.90	568.92
CWP-109	29-Apr-09	580.82	7.55	573.27
CWP-109	28-Jul-09	580.82	11.37	569.45
CWP-109	29-Oct-09	580.82	12.75	568.07
CWP-109	28-Jan-10	580.82	5.60	575.22
CWP-109	28-Apr-10	580.82	4.55	576.27
CWP-109	29-Jul-10	580.82	9.30	571.52
CWP-109	26-Oct-10	580.82	11.40	569.42
CWP-109	20-Jan-11	580.82	4.60	576.22
CWP-109	19-Apr-11	580.82	5.75	575.07
CWP-109	26-Jul-11	580.82	9.38	571.44
CWP-109	27-Oct-11	580.82	9.40	571.42
CWP-109	29-Jan-12	580.82	6.25	574.57
CWP-11	30-Jan-99	579.76	7.58	572.18
CWP-11	21-Aug-99	579.76	11.63	568.13

TABLE 3
GROUNDWATER MONITORING DATA
January 1999 through December 2012
Coast Wood Preserving Site
Ukiah, CA

Site	Date	MP Elevation	Depth To Water	Water Elevation
CWP-11	17-Dec-99	579.76	10.40	569.36
CWP-11	08-Apr-00	579.76	7.67	572.09
CWP-11	04-Oct-00	579.76	12.50	567.26
CWP-11	17-Apr-01	579.76	8.43	571.33
CWP-11	31-Oct-01	579.76	12.55	567.21
CWP-11	18-Apr-02	579.76	7.78	571.98
CWP-11	15-Jan-03	579.76	6.78	572.98
CWP-11	22-Oct-03	579.76	12.38	567.38
CWP-11	29-Apr-04	579.76	7.95	571.81
CWP-11	27-Oct-04	579.76	11.05	568.71
CWP-11	28-Jan-05	579.76	6.78	572.98
CWP-11	29-Jul-05	579.76	8.20	571.56
CWP-11	31-Oct-05	579.76	11.95	567.81
CWP-11	26-Jan-06	579.76	6.50	573.26
CWP-11	27-Apr-06	579.76	6.26	573.50
CWP-11	30-Oct-06	579.76	10.56	569.20
CWP-11	29-Jan-07	579.76	9.26	570.50
CWP-11	29-Apr-07	579.76	8.42	571.34
CWP-11	26-Jul-07	579.76	10.14	569.62
CWP-11	29-Jan-08	579.76	9.25	570.51
CWP-11	28-Apr-08	579.76	7.60	572.16
CWP-11	28-Jul-08	579.76	10.45	569.31
CWP-11	28-Jan-09	579.76	9.70	570.06
CWP-11	28-Jul-09	579.76	10.45	569.31
CWP-11	27-Jan-10	579.76	9.88	569.88
CWP-11	29-Jul-10	579.76	8.20	571.56
CWP-11	20-Jan-11	579.76	6.40	573.36
CWP-11	26-Jul-11	579.76	9.30	570.46
CWP-11	29-Jan-12	579.76	8.13	571.63
CWP-111	26-Feb-02	0	5.60	-5.60
CWP-111	28-Mar-02	0	6.26	-6.26
CWP-111	18-Apr-02	575.88	6.72	569.16
CWP-111	15-May-02	575.88	8.56	567.32
CWP-111	18-Jul-02	575.88	9.77	566.11
CWP-111	23-Oct-02	575.88	11.49	564.39
CWP-111	16-Jan-03	575.88	4.61	571.27
CWP-111	18-Apr-03	575.88	5.54	570.34
CWP-111	29-Jul-03	575.88	9.56	566.32
CWP-111	22-Oct-03	575.88	12.33	563.55
CWP-111	26-Jan-04	575.88	5.51	570.37
CWP-111	29-Apr-04	575.88	7.82	568.06
CWP-111	27-Jul-04	575.88	11.44	564.44

TABLE 3
GROUNDWATER MONITORING DATA
January 1999 through December 2012
Coast Wood Preserving Site
Ukiah, CA

Site	Date	MP Elevation	Depth To Water	Water Elevation
CWP-111	27-Oct-04	575.88	9.98	565.90
CWP-111	28-Jan-05	575.88	4.91	570.97
CWP-111	29-Apr-05	575.88	5.91	569.97
CWP-111	29-Jul-05	575.88	9.10	566.78
CWP-111	27-Oct-05	575.88	12.11	563.77
CWP-111	26-Jan-06	575.88	4.73	571.15
CWP-111	26-Apr-06	575.88	4.66	571.22
CWP-111	26-Jul-06	575.88	9.28	566.60
CWP-111	30-Oct-06	575.88	11.10	564.78
CWP-111	29-Jan-07	575.88	9.77	566.11
CWP-111	26-Apr-07	575.88	7.02	568.86
CWP-111	26-Jul-07	575.88	10.27	565.61
CWP-111	29-Oct-07	575.88	11.75	564.13
CWP-111	29-Jan-08	575.88	4.40	571.48
CWP-111	28-Apr-08	575.88	6.98	568.90
CWP-111	28-Jul-08	575.88	10.82	565.06
CWP-111	28-Oct-08	575.88	12.83	563.05
CWP-111	29-Apr-09	575.88	8.19	567.69
CWP-111	28-Jul-09	575.88	11.80	564.08
CWP-111	29-Oct-09	575.88	12.01	563.87
CWP-111	28-Jan-10	575.88	4.80	571.08
CWP-111	28-Apr-10	575.88	4.65	571.23
CWP-111	29-Jul-10	575.88	10.45	565.43
CWP-111	26-Oct-10	575.88	9.36	566.52
CWP-111	20-Jan-11	575.88	5.20	570.68
CWP-111	19-Apr-11	575.88	5.17	570.71
CWP-111	26-Jul-11	575.88	10.30	565.58
CWP-111	27-Oct-11	575.88	11.40	564.48
CWP-111	29-Jan-12	575.88	8.44	567.44
CWP-111	28-Aug-12	575.88	11.81	564.07
CWP-113	26-Feb-02	NA	5.40	NA
CWP-113	28-Mar-02	NA	5.78	NA
CWP-113	18-Apr-02	577.98	6.60	571.38
CWP-113	15-May-02	577.98	7.68	570.30
CWP-113	18-Jul-02	577.98	9.21	568.77
CWP-113	30-Aug-02	577.98	10.32	567.66
CWP-113	27-Sep-02	577.98	11.15	566.83
CWP-113	27-Nov-02	577.98	11.15	566.83
CWP-113	17-Jan-03	577.98	6.42	571.56
CWP-113	18-Apr-03	577.98	5.62	572.36
CWP-113	30-Jul-03	577.98	8.22	569.76
CWP-113	16-Dec-03	577.98	7.54	570.44

TABLE 3
GROUNDWATER MONITORING DATA
January 1999 through December 2012
Coast Wood Preserving Site
Ukiah, CA

Site	Date	MP Elevation	Depth To Water	Water Elevation
CWP-113	26-Jan-04	577.98	4.92	573.06
CWP-113	29-Apr-04	577.98	6.92	571.06
CWP-113	28-Jul-04	577.98	10.20	567.78
CWP-113	28-Oct-04	577.98	11.15	566.83
CWP-113	28-Jan-05	577.98	4.70	573.28
CWP-113	29-Apr-05	577.98	4.83	573.15
CWP-113	29-Jul-05	577.98	8.19	569.79
CWP-113	31-Oct-05	577.98	10.98	567.00
CWP-113	27-Jan-06	577.98	4.00	573.98
CWP-113	27-Apr-06	577.98	3.10	574.88
CWP-113	26-Jul-06	577.98	8.38	569.60
CWP-113	31-Oct-06	577.98	11.23	566.75
CWP-113	30-Jan-07	577.98	8.50	569.48
CWP-113	30-Apr-07	577.98	6.18	571.80
CWP-113	30-Jul-07	577.98	9.30	568.68
CWP-113	30-Oct-07	577.98	10.70	567.28
CWP-113	30-Jan-08	577.98	4.78	573.20
CWP-113	29-Apr-08	577.98	6.01	571.97
CWP-113	29-Jul-08	577.98	9.44	568.54
CWP-113	28-Oct-08	577.98	11.40	566.58
CWP-113	30-Jan-09	577.98	9.40	568.58
CWP-113	29-Apr-09	577.98	6.35	571.63
CWP-113	28-Jul-09	577.98	9.20	568.78
CWP-113	29-Oct-09	577.98	10.42	567.56
CWP-113	29-Jan-10	577.98	4.68	573.30
CWP-113	28-Apr-10	577.98	3.45	574.53
CWP-113	29-Jul-10	577.98	7.67	570.31
CWP-113	26-Oct-10	577.98	9.47	568.51
CWP-113	21-Jan-11	577.98	4.00	573.98
CWP-113	20-Apr-11	577.98	4.00	573.98
CWP-113	26-Jul-11	577.98	7.40	570.58
CWP-113	30-Oct-11	577.98	9.45	568.53
CWP-113	30-Jan-12	577.98	8.00	569.98
CWP-113	28-Aug-12	577.98	9.37	568.61
CWP-113	30-Oct-12	577.98	9.90	568.08
CWP-114	26-Feb-02	NA	4.50	NA
CWP-114	28-Mar-02	NA	5.51	NA
CWP-114	18-Apr-02	580.79	6.42	574.37
CWP-114	15-May-02	580.79	7.75	573.04
CWP-114	18-Jul-02	580.79	8.22	572.57
CWP-114	27-Sep-02	580.79	9.21	571.58
CWP-114	27-Nov-02	580.79	12.78	568.01

TABLE 3
GROUNDWATER MONITORING DATA
January 1999 through December 2012
Coast Wood Preserving Site
Ukiah, CA

Site	Date	MP Elevation	Depth To Water	Water Elevation
CWP-114	16-Jan-03	580.79	4.41	576.38
CWP-114	18-Apr-03	580.79	5.00	575.79
CWP-114	30-Jul-03	580.79	7.78	573.01
CWP-114	26-Jan-04	580.79	4.80	575.99
CWP-114	29-Apr-04	580.79	6.60	574.19
CWP-114	28-Jul-04	580.79	10.50	570.29
CWP-114	29-Oct-04	580.79	11.98	568.81
CWP-114	28-Jan-05	580.79	4.75	576.04
CWP-114	29-Apr-05	580.79	5.10	575.69
CWP-114	29-Jul-05	580.79	8.28	572.51
CWP-114	30-Jan-06	580.79	3.88	576.91
CWP-114	27-Apr-06	580.79	4.03	576.76
CWP-114	27-Jul-06	580.79	8.80	571.99
CWP-114	31-Oct-06	580.79	12.06	568.73
CWP-114	30-Jan-07	580.79	8.80	571.99
CWP-114	26-Apr-07	580.79	6.05	574.74
CWP-114	26-Jul-07	580.79	10.15	570.64
CWP-114	31-Oct-07	580.79	11.10	569.69
CWP-114	30-Jan-08	580.79	5.06	575.73
CWP-114	29-Apr-08	580.79	6.51	574.28
CWP-114	29-Jul-08	580.79	10.55	570.24
CWP-114	28-Oct-08	580.79	12.48	568.31
CWP-114	29-Jan-09	580.79	10.80	569.99
CWP-114	30-Apr-09	580.79	7.15	573.64
CWP-114	30-Jul-09	580.79	10.55	570.24
CWP-114	30-Oct-09	580.79	11.12	569.67
CWP-114	28-Jan-10	580.79	5.65	575.14
CWP-114	29-Apr-10	580.79	4.10	576.69
CWP-114	29-Jul-10	580.79	8.50	572.29
CWP-114	27-Oct-10	580.79	10.35	570.44
CWP-114	26-Jan-11	580.79	4.95	575.84
CWP-114	26-Apr-11	580.79	5.03	575.76
CWP-114	27-Jul-11	580.79	8.68	572.11
CWP-114	30-Oct-11	580.79	10.75	570.04
CWP-114	30-Jan-12	580.79	9.04	571.75
CWP-114	28-Aug-12	580.79	11.54	569.25
CWP-115	26-Feb-02	NA	2.25	NA
CWP-115	28-Mar-02	NA	2.34	NA
CWP-115	18-Apr-02	583.29	3.75	579.54
CWP-115	15-May-02	583.29	4.65	578.64
CWP-115	18-Jul-02	583.29	7.13	576.16
CWP-115	16-Jan-03	583.29	2.25	581.04

TABLE 3
GROUNDWATER MONITORING DATA
January 1999 through December 2012
Coast Wood Preserving Site
Ukiah, CA

Site	Date	MP Elevation	Depth To Water	Water Elevation
CWP-115	18-Apr-03	583.29	2.02	581.27
CWP-115	30-Jul-03	583.29	6.07	577.22
CWP-115	27-Jan-04	583.29	2.35	580.94
CWP-115	29-Apr-04	583.29	3.50	579.79
CWP-115	28-Jul-04	583.29	8.40	574.89
CWP-115	29-Oct-04	583.29	10.30	572.99
CWP-115	28-Jan-05	583.29	2.00	581.29
CWP-115	30-Apr-05	583.29	2.38	580.91
CWP-115	29-Jul-05	583.29	4.91	578.38
CWP-115	31-Oct-05	583.29	10.60	572.69
CWP-115	31-Jan-06	583.29	1.55	581.74
CWP-115	26-Apr-06	583.29	1.60	581.69
CWP-115	27-Jul-06	583.29	6.26	577.03
CWP-115	31-Oct-06	583.29	10.82	572.47
CWP-115	30-Jan-07	583.29	6.55	576.74
CWP-115	30-Apr-07	583.29	3.77	579.52
CWP-115	30-Jul-07	583.29	8.58	574.71
CWP-115	31-Oct-07	583.29	11.18	572.11
CWP-115	28-Jan-08	583.29	2.80	580.49
CWP-115	29-Apr-08	583.29	3.68	579.61
CWP-115	28-Oct-08	583.29	11.98	571.31
CWP-115	30-Jan-09	583.29	9.64	573.65
CWP-115	30-Apr-09	583.29	4.33	578.96
CWP-115	28-Jul-09	583.29	8.30	574.99
CWP-115	29-Oct-09	583.29	10.82	572.47
CWP-115	28-Jan-10	583.29	3.45	579.84
CWP-115	28-Apr-10	583.29	2.35	580.94
CWP-115	29-Jul-10	583.29	5.62	577.67
CWP-115	25-Jan-11	583.29	2.40	580.89
CWP-115	26-Apr-11	583.29	2.40	580.89
CWP-115	27-Jul-11	583.29	5.85	577.44
CWP-115	30-Oct-11	583.29	7.40	575.89
CWP-115	30-Jan-12	583.29	6.60	576.69
CWP-115	28-Aug-12	583.29	8.13	575.16
CWP-115	02-Nov-12	583.29	9.42	573.87
CWP-116	26-Feb-02	NA	3.64	NA
CWP-116	28-Mar-02	NA	3.65	NA
CWP-116	18-Apr-02	582.06	4.68	577.38
CWP-116	15-May-02	582.06	5.45	576.61
CWP-116	18-Jul-02	582.06	7.62	574.44
CWP-116	27-Sep-02	582.06	9.91	572.15
CWP-116	27-Nov-02	582.06	10.08	571.98

TABLE 3
GROUNDWATER MONITORING DATA
January 1999 through December 2012
Coast Wood Preserving Site
Ukiah, CA

Site	Date	MP Elevation	Depth To Water	Water Elevation
CWP-116	16-Jan-03	582.06	2.78	579.28
CWP-116	18-Apr-03	582.06	2.85	579.21
CWP-116	27-Jan-04	582.06	3.25	578.81
CWP-116	30-Apr-04	582.06	4.20	577.86
CWP-116	28-Jul-04	582.06	7.81	574.25
CWP-116	29-Oct-04	582.06	10.48	571.58
CWP-116	28-Jan-05	582.06	2.48	579.58
CWP-116	30-Apr-05	582.06	2.95	579.11
CWP-116	29-Jul-05	582.06	5.50	576.56
CWP-116	31-Oct-05	582.06	7.50	574.56
CWP-116	31-Jan-06	582.06	2.52	579.54
CWP-116	28-Apr-06	582.06	2.55	579.51
CWP-116	27-Jul-06	582.06	6.10	575.96
CWP-116	30-Oct-06	582.06	7.95	574.11
CWP-116	30-Jan-07	582.06	6.58	575.48
CWP-116	30-Apr-07	582.06	3.58	578.48
CWP-116	31-Jul-07	582.06	7.38	574.68
CWP-116	31-Oct-07	582.06	7.58	574.48
CWP-116	28-Jan-08	582.06	2.15	579.91
CWP-116	30-Apr-08	582.06	4.20	577.86
CWP-116	30-Jul-08	582.06	7.55	574.51
CWP-116	30-Oct-08	582.06	8.58	573.48
CWP-116	30-Jan-09	582.06	7.40	574.66
CWP-116	30-Apr-09	582.06	3.90	578.16
CWP-116	30-Jul-09	582.06	6.70	575.36
CWP-116	30-Oct-09	582.06	10.50	571.56
CWP-116	29-Jan-10	582.06	2.20	579.86
CWP-116	28-Apr-10	582.06	2.60	579.46
CWP-116	29-Jul-10	582.06	4.10	577.96
CWP-116	26-Jan-11	582.06	2.45	579.61
CWP-116	26-Apr-11	582.06	2.22	579.84
CWP-116	28-Jul-11	582.06	3.54	578.52
CWP-116	31-Oct-11	582.06	3.56	578.50
CWP-116	31-Jan-12	582.06	2.83	579.23
CWP-116	28-Aug-12	582.06	4.97	577.09
CWP-116	31-Oct-12	582.06	4.95	577.11
CWP-118A	29-Oct-04	582.41	Dry	NA
CWP-118A	29-Apr-05	582.41	6.18	576.23
CWP-118A	29-Jul-05	582.41	7.38	575.03
CWP-118A	31-Oct-05	582.41	10.20	572.21
CWP-118A	30-Jan-06	582.41	6.88	575.53
CWP-118A	26-Apr-06	582.41	5.62	576.79

TABLE 3
GROUNDWATER MONITORING DATA
January 1999 through December 2012
Coast Wood Preserving Site
Ukiah, CA

Site	Date	MP Elevation	Depth To Water	Water Elevation
CWP-118A	26-Jul-06	582.41	7.74	574.67
CWP-118A	31-Oct-06	582.41	Dry	NA
CWP-118A	30-Jan-07	582.41	7.78	574.63
CWP-118A	26-Apr-07	582.41	6.28	576.13
CWP-118A	25-Jul-07	582.41	8.60	573.81
CWP-118A	31-Oct-07	582.41	Dry	NA
CWP-118A	30-Jan-08	582.41	6.65	575.76
CWP-118A	29-Apr-08	582.41	6.85	575.56
CWP-118A	29-Jul-08	582.41	8.85	573.56
CWP-118A	30-Oct-08	582.41	Dry	NA
CWP-118A	28-Jan-09	582.41	9.12	573.29
CWP-118A	29-Apr-09	582.41	7.00	575.41
CWP-118A	28-Jul-09	582.41	8.80	573.61
CWP-118A	30-Oct-09	582.41	Dry	NA
CWP-118A	27-Jan-10	582.41	7.30	575.11
CWP-118A	28-Apr-10	582.41	6.20	576.21
CWP-118A	29-Jul-10	582.41	7.48	574.93
CWP-118A	26-Oct-10	582.41	9.30	573.11
CWP-118A	20-Jan-11	582.41	6.25	576.16
CWP-118A	19-Apr-11	582.41	5.89	576.52
CWP-118A	26-Jul-11	582.41	7.68	574.73
CWP-118A	27-Oct-11	582.41	7.85	574.56
CWP-118A	29-Jan-12	582.41	8.23	574.18
CWP-118A	28-Aug-12	582.41	8.64	573.77
CWP-118A	30-Oct-12	582.41	9.30	573.11
CWP-118B	29-Oct-04	582.5	12.02	570.48
CWP-118B	28-Jan-05	582.5	11.75	570.75
CWP-118B	30-Apr-05	582.5	5.94	576.56
CWP-118B	29-Jul-05	582.5	7.40	575.10
CWP-118B	31-Oct-05	582.5	10.45	572.05
CWP-118B	30-Jan-06	582.5	5.88	576.62
CWP-118B	26-Apr-06	582.5	6.09	576.41
CWP-118B	26-Jul-06	582.5	7.96	574.54
CWP-118B	31-Oct-06	582.5	10.94	571.56
CWP-118B	30-Jan-07	582.5	7.93	574.57
CWP-118B	26-Apr-07	582.5	5.88	576.62
CWP-118B	25-Jul-07	582.5	9.89	572.61
CWP-118B	30-Oct-07	582.5	10.58	571.92
CWP-118B	30-Jan-08	582.5	6.62	575.88
CWP-118B	29-Apr-08	582.5	6.20	576.30
CWP-118B	29-Jul-08	582.5	9.33	573.17
CWP-118B	28-Oct-08	582.5	10.50	572.00

TABLE 3
GROUNDWATER MONITORING DATA
January 1999 through December 2012
Coast Wood Preserving Site
Ukiah, CA

Site	Date	MP Elevation	Depth To Water	Water Elevation
CWP-118B	28-Jan-09	582.5	9.92	572.58
CWP-118B	29-Apr-09	582.5	9.55	572.95
CWP-118B	28-Jul-09	582.5	9.03	573.47
CWP-118B	29-Oct-09	582.5	10.50	572.00
CWP-118B	27-Jan-10	582.5	6.83	575.67
CWP-118B	28-Apr-10	582.5	5.55	576.95
CWP-118B	29-Jul-10	582.5	7.60	574.90
CWP-118B	26-Oct-10	582.5	9.22	573.28
CWP-118B	20-Jan-11	582.5	9.95	572.55
CWP-118B	19-Apr-11	582.5	5.55	576.95
CWP-118B	26-Jul-11	582.5	7.85	574.65
CWP-118B	27-Oct-11	582.5	6.75	575.75
CWP-118B	29-Jan-12	582.5	8.38	574.12
CWP-118B	28-Aug-12	582.5	9.02	573.48
CWP-118B	31-Oct-12	582.5	9.83	572.67
CWP-119	29-Oct-04	581.64	Dry	NA
CWP-119	28-Jan-05	581.64	6.58	575.06
CWP-119	29-Apr-05	581.64	6.52	575.12
CWP-119	29-Jul-05	581.64	7.65	573.99
CWP-119	31-Oct-05	581.64	9.40	572.24
CWP-119	30-Jan-06	581.64	5.98	575.66
CWP-119	26-Apr-06	581.64	6.15	575.49
CWP-119	26-Jul-06	581.64	8.80	572.84
CWP-119	31-Oct-06	581.64	9.76	571.88
CWP-119	30-Jan-07	581.64	9.28	572.36
CWP-119	26-Apr-07	581.64	7.80	573.84
CWP-119	25-Jul-07	581.64	Dry	NA
CWP-119	31-Oct-07	581.64	Dry	NA
CWP-119	30-Jan-08	581.64	7.38	574.26
CWP-119	28-Apr-08	581.64	Dry	NA
CWP-119	29-Jul-08	581.64	Dry	NA
CWP-119	30-Oct-08	581.64	Dry	NA
CWP-119	28-Jan-09	581.64	Dry	NA
CWP-119	30-Apr-09	581.64	Dry	NA
CWP-119	30-Jul-09	581.64	Dry	NA
CWP-119	30-Oct-09	581.64	Dry	NA
CWP-119	27-Jan-10	581.64	8.31	573.33
CWP-119	28-Apr-10	581.64	5.43	576.21
CWP-119	29-Jul-10	581.64	7.62	574.02
CWP-119	26-Oct-10	581.64	7.90	573.74
CWP-119	20-Jan-11	581.64	6.60	575.04
CWP-119	19-Apr-11	581.64	6.85	574.79

TABLE 3
GROUNDWATER MONITORING DATA
January 1999 through December 2012
Coast Wood Preserving Site
Ukiah, CA

Site	Date	MP Elevation	Depth To Water	Water Elevation
CWP-119	26-Jul-11	581.64	7.75	573.89
CWP-119	27-Oct-11	581.64	8.90	572.74
CWP-119	29-Jan-12	581.64	9.42	572.22
CWP-120A	29-Oct-04	581.01	7.85	573.16
CWP-120A	28-Jan-05	581.01	6.47	574.54
CWP-120A	30-Apr-05	581.01	4.98	576.03
CWP-120A	29-Jul-05	581.01	7.28	573.73
CWP-120A	31-Jan-06	581.01	5.94	575.07
CWP-120A	28-Apr-06	581.01	5.80	575.21
CWP-120A	27-Jul-06	581.01	6.31	574.70
CWP-120A	31-Oct-06	581.01	6.12	574.89
CWP-120A	30-Jan-07	581.01	8.13	572.88
CWP-120A	30-Apr-07	581.01	6.65	574.36
CWP-120A	31-Jul-07	581.01	7.00	574.01
CWP-120A	30-Oct-07	581.01	6.80	574.21
CWP-120A	28-Jan-08	581.01	6.40	574.61
CWP-120A	30-Apr-08	581.01	6.30	574.71
CWP-120A	29-Jul-08	581.01	7.00	574.01
CWP-120A	30-Oct-08	581.01	7.05	573.96
CWP-120A	30-Jan-09	581.01	6.70	574.31
CWP-120A	30-Apr-09	581.01	6.20	574.81
CWP-120A	29-Jul-09	581.01	6.85	574.16
CWP-120A	29-Oct-09	581.01	8.98	572.03
CWP-120A	28-Jan-10	581.01	5.80	575.21
CWP-120A	28-Apr-10	581.01	4.70	576.31
CWP-120A	29-Jul-10	581.01	6.50	574.51
CWP-120A	27-Oct-10	581.01	6.45	574.56
CWP-120A	21-Jan-11	581.01	5.02	575.99
CWP-120A	20-Apr-11	581.01	5.30	575.71
CWP-120A	27-Jul-11	581.01	6.55	574.46
CWP-120A	30-Oct-11	581.01	6.60	574.41
CWP-120A	30-Jan-12	581.01	6.23	574.78
CWP-120A	28-Aug-12	581.01	6.70	574.31
CWP-120A	31-Oct-12	581.01	6.60	574.41
CWP-120B	29-Oct-04	580.86	11.72	569.14
CWP-120B	28-Jan-05	580.86	6.11	574.75
CWP-120B	30-Apr-05	580.86	5.90	574.96
CWP-120B	29-Jul-05	580.86	7.42	573.44
CWP-120B	31-Jan-06	580.86	5.45	575.41
CWP-120B	28-Apr-06	580.86	6.00	574.86
CWP-120B	27-Jul-06	580.86	7.35	573.51

TABLE 3
GROUNDWATER MONITORING DATA
January 1999 through December 2012
Coast Wood Preserving Site
Ukiah, CA

Site	Date	MP Elevation	Depth To Water	Water Elevation
CWP-120B	31-Oct-06	580.86	9.98	570.88
CWP-120B	30-Jan-07	580.86	7.78	573.08
CWP-120B	30-Apr-07	580.86	6.40	574.46
CWP-120B	31-Jul-07	580.86	7.74	573.12
CWP-120B	30-Oct-07	580.86	9.32	571.54
CWP-120B	28-Jan-08	580.86	5.65	575.21
CWP-120B	30-Apr-08	580.86	6.45	574.41
CWP-120B	29-Jul-08	580.86	7.95	572.91
CWP-120B	30-Oct-08	580.86	9.45	571.41
CWP-120B	30-Jan-09	580.86	8.50	572.36
CWP-120B	30-Apr-09	580.86	6.60	574.26
CWP-120B	29-Jul-09	580.86	7.90	572.96
CWP-120B	29-Oct-09	580.86	6.90	573.96
CWP-120B	28-Jan-10	580.86	5.90	574.96
CWP-120B	29-Apr-10	580.86	4.20	576.66
CWP-120B	29-Jul-10	580.86	7.30	573.56
CWP-120B	27-Oct-10	580.86	8.50	572.36
CWP-120B	21-Jan-11	580.86	5.31	575.55
CWP-120B	20-Apr-11	580.86	5.30	575.56
CWP-120B	27-Jul-11	580.86	7.45	573.41
CWP-120B	30-Oct-11	580.86	8.20	572.66
CWP-120B	30-Jan-12	580.86	7.15	573.71
CWP-120B	28-Aug-12	580.86	8.17	572.69
CWP-120B	02-Nov-12	580.86	8.42	572.44
CWP-121A	29-Oct-04	580.38	7.55	572.83
CWP-121A	28-Jan-05	580.38	7.11	573.27
CWP-121A	30-Apr-05	580.36	7.22	573.14
CWP-121A	29-Jul-05	580.36	6.80	573.56
CWP-121A	31-Jan-06	580.36	4.45	575.91
CWP-121A	28-Apr-06	580.36	5.10	575.26
CWP-121A	27-Jul-06	580.36	6.42	573.94
CWP-121A	31-Oct-06	580.36	6.76	573.60
CWP-121A	30-Jan-07	580.36	6.40	573.96
CWP-121A	30-Apr-07	580.36	6.22	574.14
CWP-121A	31-Jul-07	580.36	6.68	573.68
CWP-121A	30-Oct-07	580.36	9.06	571.30
CWP-121A	30-Jan-08	580.36	5.38	574.98
CWP-121A	29-Apr-08	580.36	6.00	574.36
CWP-121A	30-Jul-08	580.36	6.40	573.96
CWP-121A	29-Oct-08	580.36	6.80	573.56
CWP-121A	29-Jan-09	580.36	8.10	572.26
CWP-121A	30-Apr-09	580.36	5.80	574.56

TABLE 3
GROUNDWATER MONITORING DATA
January 1999 through December 2012
Coast Wood Preserving Site
Ukiah, CA

Site	Date	MP Elevation	Depth To Water	Water Elevation
CWP-121A	29-Jul-09	580.36	6.60	573.76
CWP-121A	29-Oct-09	580.36	6.70	573.66
CWP-121A	28-Jan-10	580.36	5.60	574.76
CWP-121A	29-Apr-10	580.36	4.65	575.71
CWP-121A	29-Jul-10	580.36	6.55	573.81
CWP-121A	27-Oct-10	580.36	6.21	574.15
CWP-121A	25-Jan-11	580.36	5.12	575.24
CWP-121A	20-Apr-11	580.36	5.42	574.94
CWP-121A	27-Jul-11	580.36	5.95	574.41
CWP-121A	30-Oct-11	580.36	8.05	572.31
CWP-121A	30-Jan-12	580.36	6.40	573.96
CWP-121A	28-Aug-12	580.36	6.60	573.76
CWP-121A	02-Nov-12	580.36	6.48	573.88
CWP-121B	29-Oct-04	580.36	10.70	569.66
CWP-121B	28-Jan-05	580.36	5.20	575.16
CWP-121B	30-Apr-05	580.36	5.90	574.46
CWP-121B	29-Jul-05	580.36	7.22	573.14
CWP-121B	31-Jan-06	580.36	4.48	575.88
CWP-121B	28-Apr-06	580.36	5.45	574.91
CWP-121B	27-Jul-06	580.36	7.53	572.83
CWP-121B	31-Oct-06	580.36	9.56	570.80
CWP-121B	30-Jan-07	580.36	8.90	571.46
CWP-121B	30-Apr-07	580.36	4.92	575.44
CWP-121B	31-Jul-07	580.36	7.30	573.06
CWP-121B	30-Oct-07	580.36	6.44	573.92
CWP-121B	30-Jan-08	580.36	5.50	574.86
CWP-121B	29-Apr-08	580.36	5.48	574.88
CWP-121B	30-Jul-08	580.36	8.30	572.06
CWP-121B	30-Oct-08	580.36	9.35	571.01
CWP-121B	29-Jan-09	580.36	6.50	573.86
CWP-121B	30-Apr-09	580.36	7.00	573.36
CWP-121B	29-Jul-09	580.36	7.70	572.66
CWP-121B	29-Oct-09	580.36	8.80	571.56
CWP-121B	28-Jan-10	580.36	7.75	572.61
CWP-121B	28-Apr-10	580.36	8.00	572.36
CWP-121B	29-Jul-10	580.36	9.70	570.66
CWP-121B	27-Oct-10	580.36	10.10	570.26
CWP-121B	25-Jan-11	580.36	6.85	573.51
CWP-121B	20-Apr-11	580.36	5.41	574.95
CWP-121B	27-Jul-11	580.36	6.55	573.81
CWP-121B	30-Oct-11	580.36	6.50	573.86
CWP-121B	30-Jan-12	580.36	7.50	572.86

TABLE 3
GROUNDWATER MONITORING DATA
January 1999 through December 2012
Coast Wood Preserving Site
Ukiah, CA

Site	Date	MP Elevation	Depth To Water	Water Elevation
CWP-121B	28-Aug-12	580.36	9.77	570.59
CWP-121B	02-Nov-12	580.36	8.33	572.03
CWP-122	25-Jan-12	NA	5.60	NA
CWP-13	30-Jan-99	579.19	5.91	573.28
CWP-13	21-Feb-99	579.19	9.31	569.88
CWP-13	15-May-99	579.19	11.20	567.99
CWP-13	21-Aug-99	579.19	14.03	565.16
CWP-13	17-Dec-99	579.19	11.82	567.37
CWP-13	08-Apr-00	579.19	8.65	570.54
CWP-13	17-Jul-00	579.19	11.50	567.69
CWP-13	04-Oct-00	579.19	14.40	564.79
CWP-13	11-Jan-01	579.19	10.95	568.24
CWP-13	17-Apr-01	579.19	8.43	570.76
CWP-13	29-Aug-01	579.19	12.77	566.42
CWP-13	31-Oct-01	579.19	13.16	566.03
CWP-13	31-Jan-02	579.19	8.08	571.11
CWP-13	18-Apr-02	579.19	8.77	570.42
CWP-13	18-Jul-02	579.19	12.02	567.17
CWP-13	23-Oct-02	579.19	13.03	566.16
CWP-13	15-Jan-03	579.19	7.10	572.09
CWP-13	18-Apr-03	579.19	7.52	571.67
CWP-13	29-Jul-03	579.19	11.99	567.20
CWP-13	22-Oct-03	579.19	14.26	564.93
CWP-13	26-Jan-04	579.19	5.70	573.49
CWP-13	29-Apr-04	579.19	9.62	569.57
CWP-13	27-Jul-04	579.19	9.25	569.94
CWP-13	27-Oct-04	579.19	11.36	567.83
CWP-13	28-Jan-05	579.19	7.22	571.97
CWP-13	29-Apr-05	579.19	8.17	571.02
CWP-13	29-Jul-05	579.19	11.90	567.29
CWP-13	31-Oct-05	579.19	12.81	566.38
CWP-13	26-Jan-06	579.19	7.35	571.84
CWP-13	26-Apr-06	579.19	7.25	571.94
CWP-13	26-Jul-06	579.19	10.39	568.80
CWP-13	30-Oct-06	579.19	13.51	565.68
CWP-13	29-Jan-07	579.19	11.95	567.24
CWP-13	29-Apr-07	579.19	8.18	571.01
CWP-13	26-Jul-07	579.19	12.65	566.54
CWP-13	29-Oct-07	579.19	13.80	565.39
CWP-13	29-Jan-08	579.19	7.00	572.19
CWP-13	28-Apr-08	579.19	8.90	570.29

TABLE 3
GROUNDWATER MONITORING DATA
January 1999 through December 2012
Coast Wood Preserving Site
Ukiah, CA

Site	Date	MP Elevation	Depth To Water	Water Elevation
CWP-13	28-Jul-08	579.19	13.21	565.98
CWP-13	28-Oct-08	579.19	14.80	564.39
CWP-13	28-Jan-09	579.19	13.50	565.69
CWP-13	29-Apr-09	579.19	10.74	568.45
CWP-13	28-Jul-09	579.19	14.10	565.09
CWP-13	29-Oct-09	579.19	13.92	565.27
CWP-13	28-Jan-10	579.19	7.33	571.86
CWP-13	28-Apr-10	579.19	9.65	569.54
CWP-13	29-Jul-10	579.19	12.55	566.64
CWP-13	26-Oct-10	579.19	10.05	569.14
CWP-13	20-Jan-11	579.19	7.60	571.59
CWP-13	19-Apr-11	579.19	7.62	571.57
CWP-13	26-Jul-11	579.19	12.43	566.76
CWP-13	27-Oct-11	579.19	13.15	566.04
CWP-13	29-Jan-12	579.19	10.35	568.84
CWP-13	28-Aug-12	579.19	14.00	565.19
CWP-13	30-Oct-12	579.19	13.30	565.89
CWP-15	21-Aug-99	0	10.02	-10.02
CWP-15	17-Dec-99	579.96	9.01	570.95
CWP-15	08-Apr-00	579.96	5.99	573.97
CWP-15	04-Oct-00	579.96	11.51	568.45
CWP-15	17-Apr-01	579.96	6.39	573.57
CWP-15	31-Oct-01	579.96	11.91	568.05
CWP-15	18-Apr-02	579.96	6.68	573.28
CWP-15	15-Jan-03	579.96	6.10	573.86
CWP-15	18-Apr-03	579.96	5.71	574.25
CWP-15	22-Oct-03	579.96	12.03	567.93
CWP-15	26-Jan-04	579.96	6.00	573.96
CWP-15	28-Apr-04	579.96	6.48	573.48
CWP-15	27-Oct-04	579.96	10.54	569.42
CWP-15	28-Jan-05	579.96	6.40	573.56
CWP-15	29-Jul-05	579.96	7.91	572.05
CWP-15	27-Oct-05	579.96	10.98	568.98
CWP-15	26-Jan-06	579.96	5.57	574.39
CWP-15	26-Apr-06	579.96	5.08	574.88
CWP-15	30-Oct-06	579.96	10.85	569.11
CWP-15	29-Jan-07	579.96	8.01	571.95
CWP-15	25-Jul-07	579.96	9.98	569.98
CWP-15	29-Jan-08	579.96	6.02	573.94
CWP-15	28-Apr-08	579.96	6.64	573.32
CWP-15	28-Jul-08	579.96	9.20	570.76
CWP-15	28-Jan-09	579.96	8.92	571.04

TABLE 3
GROUNDWATER MONITORING DATA
January 1999 through December 2012
Coast Wood Preserving Site
Ukiah, CA

Site	Date	MP Elevation	Depth To Water	Water Elevation
CWP-15	28-Jul-09	579.96	9.20	570.76
CWP-15	27-Jan-10	579.96	7.50	572.46
CWP-15	29-Jul-10	579.96	7.75	572.21
CWP-15	20-Jan-11	579.96	5.45	574.51
CWP-15	26-Jul-11	579.96	7.98	571.98
CWP-15	27-Oct-11	579.96	8.25	571.71
CWP-15	29-Jan-12	579.96	7.53	572.43
CWP-20	30-Jan-99	578.52	5.19	573.33
CWP-20	21-Feb-99	578.52	6.11	572.41
CWP-20	20-Mar-99	578.52	1.21	577.31
CWP-20	24-Apr-99	578.52	5.97	572.55
CWP-20	15-May-99	578.52	7.34	571.18
CWP-20	19-Jun-99	578.52	8.31	570.21
CWP-20	24-Jul-99	578.52	9.01	569.51
CWP-20	21-Aug-99	578.52	8.65	569.87
CWP-20	11-Sep-99	578.52	9.98	568.54
CWP-20	22-Oct-99	578.52	10.61	567.91
CWP-20	19-Nov-99	578.52	5.46	573.06
CWP-20	21-Dec-99	578.52	7.86	570.66
CWP-20	21-Jan-00	578.52	2.10	576.42
CWP-20	14-Feb-00	578.52	0.00	578.52
CWP-20	17-Mar-00	578.52	6.71	571.81
CWP-20	08-Apr-00	578.52	4.25	574.27
CWP-20	20-May-00	578.52	4.29	574.23
CWP-20	17-Jun-00	578.52	5.39	573.13
CWP-20	17-Jul-00	578.52	7.66	570.86
CWP-20	15-Aug-00	578.52	9.96	568.56
CWP-20	15-Sep-00	578.52	11.19	567.33
CWP-20	04-Oct-00	578.52	7.66	570.86
CWP-20	14-Nov-00	578.52	7.01	571.51
CWP-20	07-Dec-00	578.52	11.27	567.25
CWP-20	11-Jan-01	578.52	6.55	571.97
CWP-20	28-Feb-01	578.52	9.60	568.92
CWP-20	21-Mar-01	578.52	10.73	567.79
CWP-20	17-Apr-01	578.52	3.56	574.96
CWP-20	29-Aug-01	578.52	7.60	570.92
CWP-20	31-Oct-01	578.52	11.30	567.22
CWP-20	28-Nov-01	578.52	7.95	570.57
CWP-20	31-Jan-02	578.52	7.04	571.48
CWP-20	18-Apr-02	578.52	7.20	571.32
CWP-20	15-May-02	578.52	3.10	575.42
CWP-20	18-Jul-02	578.52	4.67	573.85

TABLE 3
GROUNDWATER MONITORING DATA
January 1999 through December 2012
Coast Wood Preserving Site
Ukiah, CA

Site	Date	MP Elevation	Depth To Water	Water Elevation
CWP-20	30-Aug-02	578.52	12.35	566.17
CWP-20	27-Sep-02	578.52	8.34	570.18
CWP-20	23-Oct-02	578.52	12.41	566.11
CWP-20	17-Jan-03	578.52	7.60	570.92
CWP-20	29-Jul-03	578.52	6.49	572.03
CWP-20	20-Oct-03	578.52	10.31	568.21
CWP-20	27-Jan-04	578.52	4.76	573.76
CWP-20	29-Apr-04	578.52	5.61	572.91
CWP-20	27-Jul-04	578.52	8.94	569.58
CWP-20	27-Oct-04	578.52	7.90	570.62
CWP-20	28-Jan-05	578.52	4.83	573.69
CWP-20	29-Apr-05	578.52	4.66	573.86
CWP-20	29-Jul-05	578.52	6.81	571.71
CWP-20	30-Jan-06	578.52	5.32	573.20
CWP-20	27-Apr-06	578.52	4.05	574.47
CWP-20	26-Jul-06	578.52	7.11	571.41
CWP-20	30-Jan-07	578.52	6.73	571.79
CWP-20	29-Apr-07	578.52	4.28	574.24
CWP-20	31-Jul-07	578.52	8.04	570.48
CWP-20	30-Oct-07	578.52	8.38	570.14
CWP-20	28-Jan-08	578.52	5.10	573.42
CWP-20	30-Apr-08	578.52	7.64	570.88
CWP-20	30-Jul-08	578.52	8.23	570.29
CWP-20	29-Oct-08	578.52	9.47	569.05
CWP-20	30-Jan-09	578.52	7.15	571.37
CWP-20	29-Apr-09	578.52	5.87	572.65
CWP-20	29-Jul-09	578.52	8.20	570.32
CWP-20	30-Oct-09	578.52	8.35	570.17
CWP-20	29-Jan-10	578.52	5.15	573.37
CWP-20	28-Apr-10	578.52	4.20	574.32
CWP-20	29-Jul-10	578.52	6.94	571.58
CWP-20	28-Oct-10	578.52	7.00	571.52
CWP-20	26-Jan-11	578.52	5.15	573.37
CWP-20	19-Apr-11	578.52	4.42	574.10
CWP-20	28-Jul-11	578.52	7.02	571.50
CWP-20	31-Oct-11	578.52	7.80	570.72
CWP-20	31-Jan-12	578.52	6.40	572.12
CWP-20	28-Aug-12	578.52	8.17	570.35
CWP-20	02-Nov-12	578.52	7.86	570.66
CWP-21	30-Jan-99	579.39	6.11	573.28
CWP-21	21-Feb-99	579.39	4.19	575.20
CWP-21	20-Mar-99	579.39	5.41	573.98

TABLE 3
GROUNDWATER MONITORING DATA
January 1999 through December 2012
Coast Wood Preserving Site
Ukiah, CA

Site	Date	MP Elevation	Depth To Water	Water Elevation
CWP-21	24-Apr-99	579.39	5.47	573.92
CWP-21	15-May-99	579.39	7.55	571.84
CWP-21	19-Jun-99	579.39	8.36	571.03
CWP-21	24-Jul-99	579.39	9.05	570.34
CWP-21	21-Aug-99	579.39	10.03	569.36
CWP-21	11-Sep-99	579.39	10.21	569.18
CWP-21	22-Oct-99	579.39	10.24	569.15
CWP-21	19-Nov-99	579.39	8.46	570.93
CWP-21	21-Dec-99	579.39	8.91	570.48
CWP-21	21-Jan-00	579.39	6.88	572.51
CWP-21	14-Feb-00	579.39	3.42	575.97
CWP-21	17-Mar-00	579.39	3.07	576.32
CWP-21	08-Apr-00	579.39	4.36	575.03
CWP-21	20-May-00	579.39	9.19	570.20
CWP-21	17-Jun-00	579.39	7.55	571.84
CWP-21	17-Jul-00	579.39	7.61	571.78
CWP-21	15-Aug-00	579.39	8.39	571.00
CWP-21	15-Sep-00	579.39	9.26	570.13
CWP-21	04-Oct-00	579.39	10.41	568.98
CWP-21	14-Nov-00	579.39	10.50	568.89
CWP-21	07-Dec-00	579.39	10.62	568.77
CWP-21	11-Jan-01	579.39	9.57	569.82
CWP-21	28-Feb-01	579.39	3.57	575.82
CWP-21	21-Mar-01	579.39	4.98	574.41
CWP-21	17-Apr-01	579.39	4.96	574.43
CWP-21	29-Aug-01	579.39	8.81	570.58
CWP-21	31-Oct-01	579.39	10.73	568.66
CWP-21	28-Nov-01	579.39	8.17	571.22
CWP-21	28-Dec-01	579.39	4.18	575.21
CWP-21	31-Jan-02	579.39	4.36	575.03
CWP-21	18-Apr-02	579.39	5.77	573.62
CWP-21	18-Jul-02	579.39	8.01	571.38
CWP-21	30-Aug-02	579.39	9.26	570.13
CWP-21	27-Sep-02	579.39	10.12	569.27
CWP-21	23-Oct-02	579.39	10.37	569.02
CWP-21	16-Jan-03	579.39	3.25	576.14
CWP-21	18-Apr-03	579.39	4.42	574.97
CWP-21	30-Jul-03	579.39	7.97	571.42
CWP-21	22-Oct-03	579.39	10.27	569.12
CWP-21	27-Jan-04	579.39	4.17	575.22
CWP-21	27-Jul-04	579.39	9.22	570.17
CWP-21	28-Oct-04	579.39	9.88	569.51
CWP-21	28-Jan-05	579.39	4.82	574.57

TABLE 3
GROUNDWATER MONITORING DATA
January 1999 through December 2012
Coast Wood Preserving Site
Ukiah, CA

Site	Date	MP Elevation	Depth To Water	Water Elevation
CWP-21	29-Apr-05	579.39	3.48	575.91
CWP-21	29-Jul-05	579.39	7.30	572.09
CWP-21	27-Oct-05	579.39	10.32	569.07
CWP-21	27-Jan-06	579.39	3.13	576.26
CWP-21	27-Apr-06	579.39	3.16	576.23
CWP-21	26-Jul-06	579.39	7.68	571.71
CWP-21	30-Oct-06	579.39	10.42	568.97
CWP-21	29-Jan-07	579.39	8.78	570.61
CWP-21	26-Apr-07	579.39	8.42	570.97
CWP-21	30-Jul-07	579.39	9.80	569.59
CWP-21	30-Oct-07	579.39	10.24	569.15
CWP-21	28-Jan-08	579.39	3.30	576.09
CWP-21	28-Apr-08	579.39	5.48	573.91
CWP-21	30-Jul-08	579.39	9.00	570.39
CWP-21	28-Oct-08	579.39	10.98	568.41
CWP-21	28-Jan-09	579.39	1.00	578.39
CWP-21	29-Apr-09	579.39	6.15	573.24
CWP-21	29-Jul-09	579.39	9.10	570.29
CWP-21	29-Oct-09	579.39	10.21	569.18
CWP-21	28-Jan-10	579.39	3.60	575.79
CWP-21	28-Apr-10	579.39	3.32	576.07
CWP-21	29-Jul-10	579.39	7.50	571.89
CWP-21	26-Oct-10	579.39	8.68	570.71
CWP-21	20-Jan-11	579.39	3.63	575.76
CWP-21	19-Apr-11	579.39	3.70	575.69
CWP-21	28-Jul-11	579.39	7.65	571.74
CWP-21	31-Oct-11	579.39	9.30	570.09
CWP-21	29-Jan-12	579.39	7.45	571.94
CWP-21	28-Aug-12	579.39	9.25	570.14
CWP-21	31-Oct-12	579.39	9.85	569.54
CWP-22	21-Aug-99	580.02	12.40	567.62
CWP-22	17-Dec-99	580.02	10.90	569.12
CWP-22	08-Apr-00	580.02	7.97	572.05
CWP-22	04-Oct-00	580.02	13.39	566.63
CWP-22	17-Apr-01	580.02	8.28	571.74
CWP-22	31-Oct-01	580.02	13.07	566.95
CWP-22	18-Apr-02	580.02	8.52	571.50
CWP-22	15-Jan-03	580.02	7.65	572.37
CWP-22	18-Apr-03	580.02	7.45	572.57
CWP-22	22-Oct-03	580.02	13.11	566.91
CWP-22	29-Apr-04	580.02	7.85	572.17
CWP-22	27-Oct-04	580.02	11.48	568.54

TABLE 3
GROUNDWATER MONITORING DATA
January 1999 through December 2012
Coast Wood Preserving Site
Ukiah, CA

Site	Date	MP Elevation	Depth To Water	Water Elevation
CWP-22	28-Jan-05	580.02	7.48	572.54
CWP-22	29-Jul-05	580.02	10.43	569.59
CWP-22	31-Oct-05	580.02	12.60	567.42
CWP-22	26-Jan-06	580.02	7.30	572.72
CWP-22	27-Apr-06	580.02	7.10	572.92
CWP-22	30-Oct-06	580.02	12.62	567.40
CWP-22	26-Apr-07	580.02	9.68	570.34
CWP-22	26-Jul-07	580.02	11.45	568.57
CWP-22	29-Jan-08	580.02	7.42	572.60
CWP-22	28-Apr-08	580.02	8.63	571.39
CWP-22	28-Jul-09	580.02	12.00	568.02
CWP-22	27-Jan-10	580.02	7.95	572.07
CWP-22	29-Jul-10	580.02	10.90	569.12
CWP-22	26-Oct-10	580.02	10.32	569.70
CWP-22	26-Jan-11	580.02	7.75	572.27
CWP-22	26-Apr-11	580.02	7.55	572.47
CWP-22	26-Jul-11	580.02	10.98	569.04
CWP-22	29-Jan-12	580.02	9.57	570.45
CWP-22	28-Aug-12	580.02	12.25	567.77
CWP-22	30-Oct-12	580.02	11.90	568.12
HL-07	30-Jan-99	578.36	7.99	570.37
HL-07	21-Feb-99	578.36	11.03	567.33
HL-07	20-Mar-99	578.36	14.28	564.08
HL-07	24-Apr-99	578.36	7.86	570.50
HL-07	15-May-99	578.36	14.01	564.35
HL-07	19-Jun-99	578.36	14.12	564.24
HL-07	24-Jul-99	578.36	14.09	564.27
HL-07	21-Aug-99	578.36	14.07	564.29
HL-07	11-Sep-99	578.36	14.18	564.18
HL-07	22-Oct-99	578.36	11.91	566.45
HL-07	19-Nov-99	578.36	11.22	567.14
HL-07	21-Dec-99	578.36	10.56	567.80
HL-07	21-Jan-00	578.36	8.85	569.51
HL-07	14-Feb-00	578.36	5.19	573.17
HL-07	17-Mar-00	578.36	4.48	573.88
HL-07	08-Apr-00	578.36	5.61	572.75
HL-07	20-May-00	578.36	7.57	570.79
HL-07	17-Jun-00	578.36	9.29	569.07
HL-07	17-Jul-00	578.36	9.68	568.68
HL-07	15-Aug-00	578.36	10.08	568.28
HL-07	15-Sep-00	578.36	11.03	567.33
HL-07	04-Oct-00	578.36	12.21	566.15

TABLE 3
GROUNDWATER MONITORING DATA
January 1999 through December 2012
Coast Wood Preserving Site
Ukiah, CA

Site	Date	MP Elevation	Depth To Water	Water Elevation
HL-07	14-Nov-00	578.36	12.21	566.15
HL-07	07-Dec-00	578.36	12.27	566.09
HL-07	11-Jan-01	578.36	11.57	566.79
HL-07	28-Feb-01	578.36	4.67	573.69
HL-07	21-Mar-01	578.36	6.00	572.36
HL-07	17-Apr-01	578.36	6.24	572.12
HL-07	29-Aug-01	578.36	10.56	567.80
HL-07	31-Oct-01	578.36	12.38	565.98
HL-07	31-Jan-02	578.36	7.23	571.13
HL-07	18-Apr-02	578.36	7.15	571.21
HL-07	15-May-02	578.36	8.83	569.53
HL-07	18-Jul-02	578.36	9.72	568.64
HL-07	15-Jan-03	578.36	3.80	574.56
HL-07	18-Apr-03	578.36	5.78	572.58
HL-07	26-Jan-04	578.36	5.57	572.79
HL-07	29-Apr-04	578.36	7.66	570.70
HL-07	27-Jul-04	578.36	10.82	567.54
HL-07	27-Oct-04	578.36	11.70	566.66
HL-07	28-Jan-05	578.36	5.00	573.36
HL-07	29-Apr-05	578.36	5.57	572.79
HL-07	29-Jul-05	578.36	7.90	570.46
HL-07	31-Oct-05	578.36	11.85	566.51
HL-07	30-Jan-06	578.36	4.33	574.03
HL-07	27-Apr-06	578.36	4.40	573.96
HL-07	26-Jul-06	578.36	9.18	569.18
HL-07	31-Oct-06	578.36	11.94	566.42
HL-07	30-Jan-07	578.36	9.73	568.63
HL-07	29-Apr-07	578.36	6.86	571.50
HL-07	31-Jul-07	578.36	10.26	568.10
HL-07	30-Oct-07	578.36	11.55	566.81
HL-07	28-Jan-08	578.36	4.85	573.51
HL-07	30-Apr-08	578.36	6.87	571.49
HL-07	30-Jul-08	578.36	10.40	567.96
HL-07	30-Oct-08	578.36	12.30	566.06
HL-07	30-Jan-09	578.36	10.40	567.96
HL-07	30-Apr-09	578.36	7.30	571.06
HL-07	30-Jul-09	578.36	10.30	568.06
HL-07	30-Oct-09	578.36	11.48	566.88
HL-07	28-Jan-10	578.36	5.25	573.11
HL-07	29-Apr-10	578.36	4.10	574.26
HL-07	29-Jul-10	578.36	8.65	569.71
HL-07	28-Oct-10	578.36	9.80	568.56
HL-07	26-Jan-11	578.36	7.70	570.66

TABLE 3
GROUNDWATER MONITORING DATA
January 1999 through December 2012
Coast Wood Preserving Site
Ukiah, CA

Site	Date	MP Elevation	Depth To Water	Water Elevation
HL-07	26-Apr-11	578.36	5.01	573.35
HL-07	28-Jul-11	578.36	8.80	569.56
HL-07	31-Oct-11	578.36	10.40	567.96
HL-07	31-Jan-12	578.36	8.75	569.61
HL-07	28-Aug-12	578.36	10.50	567.86
HL-07	31-Oct-12	578.36	10.97	567.39

TABLE 4

Dissolved Arsenic, Dissolved Chromium, Dissolved Manganese,
Dissolved Calcium, Sulfate, Ammonia, Dissolved Boron

January 1999 through December 2012
Coast Wood Preserving, Inc.
Ukiah, CA.

SITE	DATE	Dissolved Arsenic	Dissolved Chromium	Dissolved Manganese	Dissolved Calcium	Sulfate	Ammonia as NH3	Dissolved Boron
		(ug/L)			(mg/L)			
CWP-05	4/10/2000	<10	12000	<100	66	337	--	--
CWP-05	7/17/2000	<10	920	2200	240	891	--	--
CWP-05A	4/17/2001	<10	4500	<10	54	257	--	--
CWP-05	1/31/2002	<10	2100	62	100	473	--	--
CWP-05	7/16/2002	14	40	1000	300	493	--	--
CWP-05	1/15/2003	<5	1100	3500	74	304	--	--
CWP-05	3/14/2003	<5	1300	2100	140	580	--	--
CWP-05	4/17/2003	<5	1300	2100	140	580	--	--
CWP-05	01/26/2004	<5	<10	6700	150	662	--	--
CWP-05	04/29/2004	<5	<10	6700	140	551	--	--
CWP-05	01/28/2005	<5	490	650	--	305	<0.50	0.051
CWP-05	04/29/2005	<5	51	1400	--	234	<0.50	0.054
CWP-05	01/30/2006	<5	260	1500	--	410	<0.50	<0.050
CWP-05	04/28/2006	9.7	15	6700	--	487	<0.50	<0.050
CWP-05	01/30/2007	59	150	22000	--	1760	<0.50	0.13
CWP-05	04/30/2007	<5.0	<10	1400	--	239	<0.50	0.11
CWP-05	07/28/2008	<5.0	<10	430	--	138	<0.50	0.086
CWP-05	4/29/2009	<5.0	80	600	--	146	<0.50	0.14
CWP-05	01/28/10	<5.0	250	580	--	258	<0.50	0.12
CWP-05	4/29/2010	<5.0	<10	1500	--	135	<0.50	0.17
CWP-05	7/28/2010	6.8	<10	2200	--	240	<0.50	0.23
CWP-05	10/28/2010	10	12	8100	--	1010	0.72	0.63
CWP-05	1/26/2011	<5.0	11	1200	--	96.9	<0.50	0.12
CWP-05	4/26/2011	<5.0	68	490	--	84.7	<0.50	0.15
CWP-05	7/28/2011	<5.0	<10	1300	--	146	<0.50	0.19
CWP-05	1/31/2012	<5.0	14	1500	--	387	<0.50	0.11
CWP-05B	4/17/2001	<10	3600	290	72	369	--	--
CWP-06	1/30/1999	--	20000	--	--	--	--	--
CWP-06	2/27/1999	--	16000	--	--	--	--	--
CWP-06	3/20/1999	--	20000	--	--	--	--	--
CWP-06	4/24/1999	--	2200	--	--	--	--	--
CWP-06	5/17/1999	--	22000	--	--	--	--	--
CWP-06	6/19/1999	--	25000	--	--	--	--	--
CWP-06	7/26/1999	--	25000	--	--	--	--	--
CWP-06	8/27/1999	<5	18000	270	22	144	--	--
CWP-06	9/11/1999	<5	28000	420	35	<.5	--	--
CWP-06	10/22/1999	--	400	--	30	13	--	--
CWP-06	11/19/1999	220	230	80	6	8	--	--
CWP-06	12/21/1999	<10	<50	140	3000	863	--	--
CWP-06	1/21/2000	<10	<10	32	1890	11	--	--
CWP-06	2/14/2000	378	<10	54	3440	915	--	--
CWP-06	3/17/2000	14	26	130	2200	914	--	--
CWP-06	4/8/2000	430	48	130	2850	1107	--	--
CWP-06	5/20/2000	<10	28	140	210	10	--	--

** Special sampling due to high pH and strong calcium polysulfide odor.

TABLE 4

Dissolved Arsenic, Dissolved Chromium, Dissolved Manganese,
Dissolved Calcium, Sulfate, Ammonia, Dissolved Boron

January 1999 through December 2012
Coast Wood Preserving, Inc.
Ukiah, CA.

SITE	DATE	Dissolved Arsenic	Dissolved Chromium	Dissolved Manganese	Dissolved Calcium	Sulfate	Ammonia as NH3	Dissolved Boron
		(ug/L)			(mg/L)			
CWP-06	6/17/2000	170	<500	<500	3100	1719	--	--
CWP-06	7/17/2000	12	<150	285	1200	1965	--	--
CWP-06	8/15/2000	260	20	220	1900	2503	--	--
CWP-06	9/15/2000	340	<50	52	3000	2590	--	--
CWP-06	10/5/2000	450	<500	<500	3700	1850.25	--	--
CWP-06	11/14/2000	460	<10	110	3300	741.59	--	--
CWP-06	12/7/2000	320	<500	<500	2300	1591	--	--
CWP-06	1/11/2001	289	<10	4100	1200	1843	--	--
CWP-06	2/28/2001	46	180	29000	450	2020	--	--
CWP-06	3/19/2001	<10	5400	270	61	284	--	--
CWP-06	4/18/2001	51	270	10000	240	2130	--	--
CWP-06	8/29/2001	<10	840	22000	510	3060	--	--
CWP-06	10/31/2001	530	21000	22000	530	4860	--	--
CWP-06	10/31/2001	2900	120	28000	560	2540	--	--
CWP-06	1/31/2002	<10	670	2300	54	403	--	--
CWP-06	4/18/2002	15	1800	4800	120	950	--	--
CWP-06	5/15/2002	47	86	11000	260	1660	--	--
CWP-06	7/18/2002	80	1700	9300	620	1960	--	--
CWP-06	8/30/2002	15	1800	9300	560	2060	--	--
CWP-06	10/25/2002	19	1400	5900	320	1190	--	--
CWP-06	1/17/2003	36	450	7500	140	868	--	--
CWP-06	4/22/2003	8.6	680	5400	100	638	--	--
CWP-06	07/30/2003	23	11	14000	530	1870	--	--
CWP-06	09/23/2003	110	<10	14000	730	2020	--	--
CWP-06	10/23/2003	<5	820	27000	400	2160	--	--
CWP-06	12/16/2003	5.9	48	18000	420	1760	--	--
CWP-06	01/27/2004	9.6	<10	22000	210	1240	--	--
CWP-06	04/30/2004	11	48	20000	170	1210	--	--
CWP-06	07/28/2004	7.3	330	25000	360	2480	--	--
CWP-06	01/31/2005	<5	200	28000	--	1510	<0.50	0.11
CWP-06	04/30/2005	29	140	4400	--	253	<0.50	0.076
CWP-06	07/29/2005	<5	35	19000	--	1100	<0.50	0.20
CWP-06	10/31/2005	12	310	18000	--	1360	1.3	0.68
CWP-06	01/31/2006	<5	38	16000	--	925	<0.50	0.094
CWP-06	04/28/2006	13	<10	22000	--	1160	<0.50	0.11
CWP-06	07/27/2006	7.5	18	18000	--	10500	<0.50	0.34
CWP-06	01/31/2007	28	30	22000	--	1190	<0.50	0.74
CWP-06	04/30/2007	27	74	3800	--	238	<0.50	1.2
CWP-06	07/31/2007	62	40	17000	--	1160	<0.50	0.27
CWP-06	10/31/2007	6.9	33	12000	--	708	1.9	1.6
CWP-06	01/31/2008	<5.0	<10	16000	--	1090	<0.50	0.43
CWP-06	04/30/2008	<5.0	18	12000	---	666	<0.50	0.38
CWP-06	07/30/2008	63	13	18000	--	1160	<0.50	0.29
CWP-06	10/30/2008	9.7	14	15000	--	1130	2.4	7.8
CWP-06	01/30/2009	<5.0	17	24000	--	1270	<0.50	3.7
CWP-06	4/30/2009	<5.0	<10	16000	--	1110	<0.50	0.65
CWP-06	7/29/2009	30	14	16000	--	1250	<0.50	1.3

** Special sampling due to high pH and strong calcium polysulfide odor.

TABLE 4

Dissolved Arsenic, Dissolved Chromium, Dissolved Manganese,
Dissolved Calcium, Sulfate, Ammonia, Dissolved Boron

January 1999 through December 2012
Coast Wood Preserving, Inc.
Ukiah, CA.

SITE	DATE	Dissolved Arsenic	Dissolved Chromium	Dissolved Manganese	Dissolved Calcium	Sulfate	Ammonia as NH3	Dissolved Boron
		(ug/L)			(mg/L)			
CWP-06	10/30/2009	6.1	11	17000	--	1340	0.76	8.0
CWP-06	01/28/10	10	<10	14000	--	1010	<0.50	2.6
CWP-06	4/29/2010	<5.0	<10	11000	--	841	<0.50	2.2
CWP-06	7/27/2010	32	<10	11000	--	872	<0.50	3.2
CWP-06	10/27/2010	<5.0	<10	11000	--	1010	<0.50	4.2
CWP-06	1/25/2011	13	<10	7500	--	811	<0.50	1.7
CWP-06	4/26/2011	<5.0	<10	8000	--	734	<0.50	2.7
CWP-06	7/27/2011	<5.0	<10	8300	--	845	<0.50	2.8
CWP-06	10/30/2011	6.1	<10	9500	--	1120	<0.50	2.8
CWP-06	1/30/2012	6.8	<10	12000	--	2360	<0.50	2.3
CWP-06	8/27/2012	<5.0	<10	9300	150	894	<0.50	--
CWP-06	11/2/2012	<5.0	<10	9000	200	1060	<0.50	--
CWP-08	1/30/1999	--	270	--	--	--	--	--
CWP-08	2/27/1999	--	250	--	--	--	--	--
CWP-08	3/20/1999	--	110	--	--	--	--	--
CWP-08	4/24/1999	--	100	--	--	--	--	--
CWP-08	5/17/1999	--	44	--	--	--	--	--
CWP-08	6/19/1999	--	49	--	--	--	--	--
CWP-08	7/26/1999	--	44	--	--	--	--	--
CWP-08	8/27/1999	<5	62	<30	46	21	--	--
CWP-08	9/11/1999	<5	44	<30	28	<.5	--	--
CWP-08	10/22/1999	--	7.6	---	400	119	--	--
CWP-08	11/19/1999	<10	1200	170	3	51	--	--
CWP-08	12/8/1999	<10	310	1400	28	94	--	--
CWP-08	12/21/1999	82	<50	96	1200	243	--	--
CWP-08	1/21/2000	24	<10	7200	215	7	--	--
CWP-08	2/14/2000	66	<10	7770	198	541	--	--
CWP-08	3/17/2000	29	<10	6100	220	523	--	--
CWP-08	4/8/2000	130	<10	1500	260	703	--	--
CWP-08	5/20/2000	68	<10	12000	200	6	--	--
CWP-08	6/17/2000	200	<250	3300	490	1255	--	--
CWP-08	7/17/2000	320	<10	8800	630	1567	--	--
CWP-08	8/15/2000	230	<10	6200	960	2616	--	--
CWP-08	9/15/2000	83	<10	8000	65	1905	--	--
CWP-08	10/4/2000	140	<10	7500	1500	3016.24	--	--
CWP-08	11/14/2000	<10	<10	29000	400	885.78	--	--
CWP-08	12/7/2000	28	<10	17000	300	664.3	--	--
CWP-08	1/11/2001	<10	12	34000	170	1677.38	--	--
CWP-08	2/28/2001	<10	<10	15000	92	31.3	--	--
CWP-08	3/19/2001	<10	<10	12000	59	257	--	--
CWP-08	4/18/2001	<10	<10	9400	51	238	--	--
CWP-08	8/30/2001	<10	<10	25000	230	853	--	--
CWP-08	10/31/2001	<10	<10	16000	100	313	--	--
CWP-08	1/31/2002	<10	<10	11000	56	249	--	--
CWP-08	4/17/2002	<10	<10	5900	40	179	--	--
CWP-08	7/16/2002	<5	<10	6900	42	187	--	--

** Special sampling due to high pH and strong calcium polysulfide odor.

TABLE 4

Dissolved Arsenic, Dissolved Chromium, Dissolved Manganese,
Dissolved Calcium, Sulfate, Ammonia, Dissolved Boron

January 1999 through December 2012
Coast Wood Preserving, Inc.
Ukiah, CA.

SITE	DATE	Dissolved Arsenic	Dissolved Chromium	Dissolved Manganese	Dissolved Calcium	Sulfate	Ammonia as NH3	Dissolved Boron
		(ug/L)			(mg/L)			
CWP-08	10/23/2002	<5	<10	2600	29	139	--	--
CWP-08	1/15/2003	<5	<10	5200	28	127	--	--
CWP-08	4/17/2003	<5	35	3000	20	72.4	--	--
CWP-08	5/5/2003	<5	29	5400	31	107	--	--
CWP-08	07/29/2003	<5	<10	10000	80	299	--	--
CWP-08	09/23/2003	5.8	12	20000	130	458	--	--
CWP-08	10/22/2003	14	<10	25000	120	467	--	--
CWP-08	01/26/2004	<5	32	2200	21	102	--	--
CWP-08	04/29/2004	<5	33	2700	35	196	--	--
CWP-08	07/27/2004	9.3	<10	27000	100	404	--	--
CWP-08	10/27/2004	<5	50	840	24	110	--	--
CWP-08	01/27/2005	<5	51	1100	--	85	<0.50	<0.050
CWP-08	03/01/2005	--	13	--	--	--	--	--
CWP-08	04/29/2005	<5	<10	4000	--	117	1.8	<0.050
CWP-08	07/28/2005	<5	10	5500	--	266	<0.50	0.052
CWP-08	10/31/2005	12	<10	33000	--	702	<0.50	0.062
CWP-08	01/26/2006	<5	<10	1700	--	104	<0.50	<0.050
CWP-08	04/27/2006	<5	69	860	--	110	<0.50	<0.050
CWP-08	07/27/2006	<5.0	<10	4800	--	214	1.8	0.068
CWP-08	10/31/2006	<5.0	20	29000	--	589	<0.50	0.079
CWP-08	01/29/2007	<5.0	<10	7500	--	177	<0.50	0.062
CWP-08	04/29/2007	<5.0	44	670	--	102	<0.50	0.065
CWP-08	07/26/2007	<5.0	<10	12000	--	363	<0.50	0.097
CWP-08	10/30/2007	<5.0	60	1300	--	82.2	<0.50	0.13
CWP-08	01/31/2008	<5.0	<10	1300	--	61.9	<0.50	0.093
CWP-08	04/28/2008	<5.0	18	5800	---	160	<0.50	0.093
CWP-08	07/30/2008	<5.0	<10	10000	--	369	0.60	0.076
CWP-08	10/28/2008	<5.0	<10	8300	--	329	<0.50	0.091
CWP-08	01/28/2009	<5.0	<10	6400	--	129	<0.50	0.10
CWP-08	4/29/2009	<5.0	<10	4200	--	123	<0.50	0.14
CWP-08	7/28/2009	<5.0	<10	15000	--	393	<0.50	0.095
CWP-08	10/29/2009	<5.0	<10	1700	--	160	<0.50	0.19
CWP-08	01/27/10	<5.0	52	320	--	50.5	<0.50	0.14
CWP-08	4/29/2010	<5.0	110	760	--	30.2	<0.50	0.23
CWP-08	7/28/2010	<5.0	62	2200	--	1440	<0.50	0.088
CWP-08	10/27/2010	<5.0	91	2300	--	169	<0.50	0.16
CWP-08	1/26/2011	<5.0	<10	1700	--	141	<0.50	0.14
CWP-08	4/19/2011	<5.0	18	860	--	119	<0.50	0.11
CWP-08	7/28/2011	5.0	14	1900	--	406	<0.50	0.14
CWP-08	10/31/2011	<5.0	13	3100	--	323	<0.50	0.16
CWP-08	1/29/2012	<5.0	<10	940	--	115	<0.50	0.13
CWP-08	8/27/2012	7.4	30	6000	390	954	0.51	--
CWP-08	11/2/2012	<5.0	21	830	52	233	<0.50	--
CWP-101	12/21/1999	<10	120	860	12	31	--	--
CWP-101	4/8/2000	<10	<10	1100	15	21	--	--
CWP-101	7/17/2000	<10	77	1300	15	31	--	--

** Special sampling due to high pH and strong calcium polysulfide odor.

TABLE 4

Dissolved Arsenic, Dissolved Chromium, Dissolved Manganese,
Dissolved Calcium, Sulfate, Ammonia, Dissolved Boron

January 1999 through December 2012
Coast Wood Preserving, Inc.
Ukiah, CA.

SITE	DATE	Dissolved Arsenic	Dissolved Chromium	Dissolved Manganese	Dissolved Calcium	Sulfate	Ammonia as NH3	Dissolved Boron
		(ug/L)			(mg/L)			
CWP-101	10/5/2000	<10	<10	1600	530	1845.17	--	--
CWP-101	1/11/2001	<10	<10	1500	15	35.62	--	--
CWP-101	4/18/2001	<10	<10	620	13	29.4	--	--
CWP-101	8/30/2001	<10	50	<10	13	31.5	--	--
CWP-101	10/31/2001	<10	81	<10	13	39.8	--	--
CWP-101	1/31/2002	<10	<10	450	12	29.8	--	--
CWP-101	4/17/2002	<10	<10	3300	170	912	--	--
CWP-101	7/17/2002	<5	270	150	17	55.4	--	--
CWP-101	10/24/2002	<5	300	<10	16	57	--	--
CWP-101	1/16/2003	<5	<10	<10	9.2	10.3	--	--
CWP-101	5/5/2003	5.9	<10	570	38	114	--	--
CWP-101	07/30/2003	<5	200	1300	16	50.2	--	--
CWP-101	09/24/2003	<5	390	410	16	54.1	--	--
CWP-101	10/22/2003	<5	310	800	16	61	--	--
CWP-101	12/16/2003	<5	290	1400	19	85	--	--
CWP-101	01/26/2004	<5	12	330	19	37.8	--	--
CWP-101	04/29/2004	<5	<10	390	15	29.2	--	--
CWP-101	07/27/2004	<5	270	1800	17	59.2	--	--
CWP-101	10/28/2004	<5	290	1100	17	74.7	--	--
CWP-101	01/27/2005	<5	49	250	--	58.4	<0.50	<0.050
CWP-101	04/29/2005	<5	<10	180	--	8.4	2.0	<0.050
CWP-101	07/28/2005	20	<10	8700	--	146	<0.50	<0.050
CWP-101	10/31/2005	11	<10	9800	--	291	<0.50	<0.050
CWP-101	01/27/2006	<5	<10	3300	--	118	<0.50	<0.050
CWP-101	04/27/2006	<5	<10	3100	--	91	<0.50	<0.050
CWP-101	07/26/2006	<5.0	<10	4100	--	154	0.54	0.14
CWP-101	10/31/2006	<5.0	<10	2600	--	90	6.4	0.66
CWP-101	01/30/2007	<5.0	<10	7200	--	198	<0.50	0.056
CWP-101	04/26/2007	<5.0	<10	4800	--	114	<0.50	<0.050
CWP-101	07/30/2007	<5.0	<10	6200	--	182	<0.50	0.078
CWP-101	10/30/2007	<5.0	<10	2200	--	192	<0.50	<0.050
CWP-101	01/30/2008	<5.0	<10	4800	--	138	<0.50	0.066
CWP-101	04/29/2008	<5.0	<10	4200	---	77.1	<0.50	0.051
CWP-101	07/29/2008	8.0	<10	7700	--	178	<0.50	0.090
CWP-101	10/29/2008	5.3	<10	5300	--	178	<0.50	0.059
CWP-101	01/29/2009	<5.0	<10	30	--	216	<0.50	0.086
CWP-101	4/29/2009	5.8	<10	1100	--	91.3	<0.50	0.056
CWP-101	7/28/2009	<5.0	<10	2100	--	109	<0.50	<0.050
CWP-101	10/29/2009	<5.0	<10	2400	--	484	<0.50	0.068
CWP-101	01/28/10	5.0	<10	8900	--	217	<0.50	0.13
CWP-101	4/28/2010	5.2	<10	4200	--	84.8	<0.50	0.15
CWP-101	7/27/2010	<5.0	<10	5900	--	112	<0.50	0.057
CWP-101	10/27/2010	<5.0	<10	13000	--	185	<0.50	<0.050
CWP-101	1/21/2011	<5.0	<10	4400	--	80.5	<0.50	<0.050
CWP-101	1/25/2011	<5.0	<10	3300	--	79.5	<0.50	<0.050
CWP-101	4/20/2011	<5.0	<10	3900	--	70.3	<0.50	0.096
CWP-101	7/26/2011	<5.0	<10	4700	--	66.1	<0.50	<0.050

** Special sampling due to high pH and strong calcium polysulfide odor.

TABLE 4

Dissolved Arsenic, Dissolved Chromium, Dissolved Manganese,
Dissolved Calcium, Sulfate, Ammonia, Dissolved Boron

January 1999 through December 2012
Coast Wood Preserving, Inc.
Ukiah, CA.

SITE	DATE	Dissolved Arsenic	Dissolved Chromium	Dissolved Manganese	Dissolved Calcium	Sulfate	Ammonia as NH3	Dissolved Boron
		(ug/L)			(mg/L)			
CWP-101	10/30/2011	<5.0	<10	14000	--	9.38	1.1	0.095
CWP-101	1/30/2012	<5.0	<10	14000	--	175	2.2	0.11
CWP-101	8/23/2012	<5.0	<10	6100	35	124	0.89	--
CWP-101	10/30/2012	<5.0	<10	8400	44	192	1.5	--
CWP-102	9/13/1999	--	50	--	--	--	--	--
CWP-102	12/21/1999	<10	<10	110	150	363	--	--
CWP-102	4/8/2000	<10	<10	1000	190	680	--	--
CWP-102	7/18/2000	<10	<10	600	200	868	--	--
CWP-102	10/5/2000	<10	81	840	14	35.72	--	--
CWP-102	1/11/2001	<10	<10	1600	260	1448	--	--
CWP-102	4/18/2001	<10	<10	1900	190	1050	--	--
CWP-102	8/30/2001	17	<10	450	110	736	--	--
CWP-102	10/31/2001	<10	<10	2200	160	2090	--	--
CWP-102	1/31/2002	<10	<10	2100	180	53000	--	--
CWP-102	4/17/2002	<10	24	91	14	32.5	--	--
CWP-102	7/17/2002	<5	<10	1600	100	466	--	--
CWP-102	10/24/2002	<5	<10	3300	160	876	--	--
CWP-102	1/16/2003	<5	<10	3000	150	773	--	--
CWP-102	5/5/2003	5.3	<10	210	15	3.57	--	--
CWP-102	07/30/2003	16	<10	2200	100	548	--	--
CWP-102	09/24/2003	7.4	<10	2400	110	506	--	--
CWP-102	10/22/2003	16	<10	3000	110	622	--	--
CWP-102	12/16/2003	26	<10	3400	140	748	--	--
CWP-102	01/26/2004	5.5	<10	2800	110	623	--	--
CWP-102	04/29/2004	<5	<10	2600	110	550	--	--
CWP-102	07/27/2004	7.4	<10	2300	92	536	--	--
CWP-102	10/29/2004	<5	<10	2900	110	648	--	--
CWP-102	01/27/2005	<5	<10	2500	--	585	<0.50	0.061
CWP-102	04/29/2005	<5	<10	110	--	89.5	<0.50	<0.050
CWP-102	07/28/2005	<10	<10	1800	--	423	<0.50	0.066
CWP-102	10/31/2005	<5	<10	1500	--	462	0.73	0.066
CWP-102	01/27/2006	5.1	<10	1300	--	463	<0.50	0.054
CWP-102	04/27/2006	5.0	<10	960	--	446	<0.50	<0.050
CWP-102	07/26/2006	6.2	<10	2500	--	534	<0.50	0.091
CWP-102	10/31/2006	<5.0	<10	2100	--	586	<0.50	0.091
CWP-102	01/30/2007	<5.0	<10	1500	--	340	<0.50	0.068
CWP-102	04/26/2007	6.5	10	2300	--	316	<0.50	0.13
CWP-102	07/30/2007	5.7	<10	3600	--	467	<0.50	0.13
CWP-102	10/30/2007	<5.0	<10	1900	--	271	<0.50	0.11
CWP-102	01/30/2008	<5.0	<10	860	--	135	<0.50	0.066
CWP-102	04/29/2008	<5.0	<10	960	--	326	<0.50	0.069
CWP-102	07/29/2008	22	<10	2500	--	474	<0.50	0.090
CWP-102	10/29/2008	<5.0	<10	2900	--	616	<0.50	0.096
CWP-102	01/29/2009	13	<10	2900	--	512	0.72	0.088
CWP-102	4/29/2009	5.5	<10	260	--	236	<0.50	0.076
CWP-102	7/28/2009	<5.0	<10	1900	--	472	<0.50	0.057

** Special sampling due to high pH and strong calcium polysulfide odor.

TABLE 4

Dissolved Arsenic, Dissolved Chromium, Dissolved Manganese,
Dissolved Calcium, Sulfate, Ammonia, Dissolved Boron

January 1999 through December 2012
Coast Wood Preserving, Inc.
Ukiah, CA.

SITE	DATE	Dissolved Arsenic	Dissolved Chromium	Dissolved Manganese	Dissolved Calcium	Sulfate	Ammonia as NH3	Dissolved Boron
		(ug/L)			(mg/L)			
CWP-102	10/29/2009	<5.0	<10	1400	--	113	<0.50	0.12
CWP-102	01/28/10	6.5	<10	2500	--	488	<0.50	0.12
CWP-102	4/28/2010	5.4	<10	1200	--	385	<0.50	0.17
CWP-102	7/27/2010	<5.0	<10	2400	--	430	<0.50	0.077
CWP-102	10/27/2010	13	<10	2100	--	406	<0.50	0.062
CWP-102	1/21/2011	<5.0	<10	1900	--	426	<0.50	0.054
CWP-102	1/25/2011	<5.0	<10	1400	--	401	<0.50	<0.050
CWP-102	4/20/2011	<5.0	<10	1700	--	425	<0.50	0.083
CWP-102	7/26/2011	<5.0	<10	1900	--	366	<0.50	<0.050
CWP-102	10/30/2011	<5.0	<10	3500	--	315	<0.50	0.089
CWP-102	1/30/2012	6.1	<10	1500	--	357	<0.50	<0.050
CWP-102	8/23/2012	<5.0	<10	10000	55	284	<0.50	--
CWP-102	11/2/2012	<5.0	<10	5700	66	366	<0.50	--
CWP-103	7/19/1999	2.6	1100	120	34	224	--	--
CWP-103	7/20/1999	3.5	3600	79	30	81	--	--
CWP-103	8/27/1999	12	560	<30	3	68	--	--
CWP-103	12/21/1999	93	600	5700	620	1600	--	--
CWP-103	4/8/2000	1100	140000	5600	100	585	--	--
CWP-103	7/18/2000	160	<10	0.52	1.8	1490	--	--
CWP-103	10/5/2000	210	<500	<500	2000	3238.07	--	--
CWP-103	1/11/2001	2200	180	24000	430	1431	--	--
CWP-103	4/18/2001	760	1200	11000	160	1250	--	--
CWP-103	8/30/2001	26000	270	15000	470	2050	--	--
CWP-103	10/31/2001	<10	<10	3100	110	550	--	--
CWP-103	1/31/2002	17	<10	9000	160	570	--	--
CWP-103	4/18/2002	13	11	15000	200	849	--	--
CWP-103	5/16/2002	<10	<10	10000	150	598	--	--
CWP-103	7/18/2002	1000	38	15000	240	827	--	--
CWP-103	1/17/2003	45	<10	9800	140	543	--	--
CWP-103	4/22/2003	110	18	13000	170	695	--	--
CWP-103	07/30/2003	19	<10	9600	120	469	--	--
CWP-103	10/23/2003	130	47	13000	160	990	--	--
CWP-103	12/16/2003	34	170	1000	280	126	--	--
CWP-103	01/27/2004	7.2	470	2600	84	367	--	--
CWP-103	04/30/2004	22	<10	6900	100	411	--	--
CWP-103	07/28/2004	20	11	8100	120	467	--	--
CWP-103	10/29/2004	11	1100	8800	130	586	--	--
CWP-103	01/31/2005	7.8	1300	590	--	196	<0.50	<0.050
CWP-103	04/30/2005	<5	<10	9200	--	360	<0.50	0.067
CWP-103	07/29/2005	7.0	<10	4400	--	290	<0.50	0.073
CWP-103	10/31/2005	21	19	21000	--	1100	<0.50	0.086
CWP-103	01/31/2006	<5	340	2400	--	376	<0.50	0.058
CWP-103	04/28/2006	23	29000	1200	--	423	<0.50	<0.050
CWP-103	07/27/2006	<5.0	420	1300	--	132	1.0	0.18
CWP-103	10/31/2006	79	320	5600	--	584	<0.50	0.14
CWP-103	01/31/2007	44	<10	3200	--	80	<0.50	0.18

** Special sampling due to high pH and strong calcium polysulfide odor.

TABLE 4

Dissolved Arsenic, Dissolved Chromium, Dissolved Manganese,
Dissolved Calcium, Sulfate, Ammonia, Dissolved Boron

January 1999 through December 2012
Coast Wood Preserving, Inc.
Ukiah, CA.

SITE	DATE	Dissolved Arsenic	Dissolved Chromium	Dissolved Manganese	Dissolved Calcium	Sulfate	Ammonia as NH3	Dissolved Boron
		(ug/L)			(mg/L)			
CWP-103	04/30/2007	5.9	<10	4800	--	297	<0.50	0.15
CWP-103	01/31/2008	12	<10	3000	--	232	<0.50	0.26
CWP-103	04/29/2008	<5.0	<10	5800	---	209	0.63	0.11
CWP-103	07/29/2008	11	<10	2400	--	74.9	<0.50	0.19
CWP-103	10/28/2008	<5.0	<10	88	--	24.1	<0.50	0.14
CWP-103	01/29/2009	6.1	<10	1400	--	38.3	<0.50	0.16
CWP-103	4/30/2009	<5.0	58	2600	--	160	0.51	0.24
CWP-103	01/29/10	13	23	1400	--	71.7	<0.50	2.8
CWP-103	4/29/2010	26	460	2500	--	278	<0.50	0.36
CWP-103	7/28/2010	5.5	<10	2500	--	198	<0.50	0.16
After Pumping								
CWP-103B	7/28/2010	<10	120	1700	--	174	<0.50	0.16
CWP-103P	12/20/2010	5.5	350	540	--	90	<0.50	0.14
CWP-103	1/26/2011	<5.0	1200	800	--	232	<0.50	0.13
CWP-103	4/26/2011	<5.0	3800	1400	--	248	<0.50	0.11
CWP-103	7/28/2011	<5.0	180	500	--	51	<0.50	0.19
CWP-103	10/31/2011	<5.0	15	270	--	27.9	<0.50	0.18
CWP-103	1/31/2012	<5.0	44	160	--	30.7	<0.50	0.14
CWP-104	7/19/1999	<2	9600	<30	26	96	--	--
CWP-104	7/20/1999	<2	10000	<30	22	88	--	--
CWP-104	8/27/1999	<5	9900	<30	23	84	--	--
CWP-104	12/21/1999	460	<500	<500	17000	4900	--	--
CWP-104	4/8/2000	330	<10	<10	4260	1449	--	--
CWP-104	7/18/2000	54	<10	0.086	1.6	3300	--	--
CWP-104	10/5/2000	13500	1200	340	480	938.52	--	--
CWP-104	1/11/2001	210	<10	2700	810	1910.5	--	--
CWP-104	4/18/2001	<10	<10	12000	440	3970	--	--
CWP-104	8/30/2001	<10	<10	9000	590	2470	--	--
CWP-104	1/31/2002	<10	<10	41000	470	2620	--	--
CWP-104	4/18/2002	<10	<10	26000	400	2660	--	--
CWP-104	5/16/2002	<10	<10	13000	180	906	--	--
CWP-104	7/18/2002	<5	11	22000	380	1670	--	--
CWP-104	1/17/2003	<5	11	33000	390	1990	--	--
CWP-104	4/22/2003	<5	<10	25000	310	1660	--	--
CWP-104	07/30/2003	<5	<10	18000	230	1160	--	--
CWP-104	10/23/2003	<5	13	24000	500	2170	--	--
CWP-104	01/27/2004	<5	<10	28000	320	1590	--	--
CWP-104	04/30/2004	<5	<10	22000	240	1260	--	--
CWP-104	07/28/2004	17	<10	24000	290	1250	--	--
CWP-104	10/29/2004	12	17	28000	510	1840	--	--
CWP-104	01/31/2005	<5	20	28000	--	1640	16	5.4
CWP-104	04/30/2005	<5	<10	20000	--	1120	9.2	0.78
CWP-104	07/29/2005	6.8	<10	20000	--	1490	4.6	0.92
CWP-104	01/31/2006	<5	<10	26000	--	1410	22	11
CWP-104	04/28/2006	6.6	<10	21000	--	1130	4.0	0.79
CWP-104	07/27/2006	<5.0	<10	19000	--	1100	2.1	0.40

** Special sampling due to high pH and strong calcium polysulfide odor.

TABLE 4

Dissolved Arsenic, Dissolved Chromium, Dissolved Manganese,
Dissolved Calcium, Sulfate, Ammonia, Dissolved Boron

January 1999 through December 2012
Coast Wood Preserving, Inc.
Ukiah, CA.

SITE	DATE	Dissolved Arsenic	Dissolved Chromium	Dissolved Manganese	Dissolved Calcium	Sulfate	Ammonia as NH3	Dissolved Boron
		(ug/L)			(mg/L)			
CWP-104	10/31/2006	33	<10	22000	--	1940	2.8	0.73
CWP-104	01/31/2007	<5.0	16	26000	--	1350	1.6	0.25
CWP-104	04/30/2007	<5.0	10	13000	--	1090	0.83	0.12
CWP-104	01/31/2008	<5.0	<10	32000	--	1550	0.99	0.70
CWP-104	04/29/2008	<5.0	<10	19000	---	874	<0.50	0.17
CWP-104	07/29/2008	<5.0	<10	23000	--	1390	0.76	0.32
CWP-104	01/29/2009	5.3	<10	46000	--	2250	2.1	0.26
CWP-104	4/30/2009	7.4	<10	26000	--	1230	<0.50	0.48
CWP-104	01/29/10	<5.0	<10	30000	--	1140	<0.50	0.33
CWP-104	4/29/2010	<5.0	<10	18000	--	615	<0.50	0.31
CWP-104	7/28/2010	<5.0	<10	17000	--	951	<0.50	1.5
CWP-104	10/27/2010	8.8	<10	19000	--	1580	0.55	0.72
CWP-104	1/25/2011	<5.0	<10	15000	--	702	<0.50	0.52
CWP-104	4/26/2011	<5.0	<10	11000	--	558	<0.50	0.79
CWP-104	7/28/2011	<5.0	<10	12000	--	871	<0.50	2.3
CWP-104	1/31/2012	<5.0	<10	13000	--	587	9.8	0.59
CWP-105	10/31/2001	<10	230	<10	100	630	--	--
CWP-105	11/27/2001	<10	22	<10	110	672	--	--
CWP-105	12/28/2001	<10	<10	120	150	690	--	--
CWP-105	1/31/2002	<10	<10	160	73	328	--	--
CWP-105	3/27/2002	10	<10	150	46	132	--	--
CWP-105	4/18/2002	27	16	<10	32	16	--	--
CWP-105	5/16/2002	<10	<10	77	25	40.2	--	--
CWP-105	7/17/2002	11	<10	420	58	88.6	--	--
CWP-105	9/27/2002	13	<10	2700	85	469	--	--
CWP-105	10/24/2002	<5	<10	2200	69	358	--	--
CWP-105	1/17/2003	5.0	<10	360	30	48.2	--	--
CWP-105	4/22/2003	<5	<10	1000	46	152	--	--
CWP-105	07/30/2003	<5	<10	1700	59	293	--	--
CWP-105	10/23/2003	<5	<10	2600	73	407	--	--
CWP-105	01/27/2004	5.8	<10	360	26	42	--	--
CWP-105	04/29/2004	<5	<10	550	27	79.5	--	--
CWP-105	07/28/2004	<5	<10	830	47	161	--	--
CWP-105	10/29/2004	<5	<10	420	16	68	--	--
CWP-105	01/27/2005	<5	<10	1000	--	273	<0.50	0.065
CWP-105	04/29/2005	<5	<10	1100	--	324	1.9	0.069
CWP-105	07/28/2005	<5	<10	1200	--	378	<0.50	0.062
CWP-105	10/31/2005	<5	<10	630	--	258	<0.50	0.061
CWP-105	01/27/2006	16	84	280	--	13.9	0.51	<0.050
CWP-105	04/27/2006	10	<10	13	--	21.5	1.1	0.063
CWP-105	07/27/2006	9.7	<10	230	--	84.8	13	0.099
CWP-105	10/31/2006	18	<10	490	--	160	14	0.12
CWP-105	01/30/2007	5.3	<10	<10	--	28.9	<0.50	0.16
CWP-105	04/26/2007	15	<10	<10	--	25.3	<0.50	0.24
CWP-105	07/30/2007	10	<10	110	--	60.9	<0.50	0.36
CWP-105	10/30/2007	<5.0	20	<10	--	55	<0.50	0.24

** Special sampling due to high pH and strong calcium polysulfide odor.

TABLE 4

Dissolved Arsenic, Dissolved Chromium, Dissolved Manganese,
Dissolved Calcium, Sulfate, Ammonia, Dissolved Boron

January 1999 through December 2012
Coast Wood Preserving, Inc.
Ukiah, CA.

SITE	DATE	Dissolved Arsenic	Dissolved Chromium	Dissolved Manganese	Dissolved Calcium	Sulfate	Ammonia as NH3	Dissolved Boron
		(ug/L)			(mg/L)			
CWP-105	01/30/2008	7.6	<10	<10	--	18.4	<0.50	0.18
CWP-105	04/29/2008	<5.0	20	<10	--	18.8	<0.50	0.35
CWP-105	07/30/2008	<5.0	<10	<10	--	79.9	<0.50	0.23
CWP-105	01/29/2009	<5.0	<10	<10	--	35.8	<0.50	0.20
CWP-105	4/29/2009	8.3	<10	<10	--	24.5	<0.50	0.16
CWP-105	7/28/2009	<5.0	<10	86	--	41.2	<0.50	0.17
CWP-105	10/29/2009	<5.0	13.00	<10	--	62.8	<0.50	0.30
CWP-105	01/29/10	5.2	<10	<10	--	13.5	<0.50	0.16
CWP-105	4/28/2010	<5.0	<10	<10	--	13.4	<0.50	0.24
CWP-105	7/27/2010	<5.0	<10	<10	--	29.5	<0.50	0.20
CWP-105	10/27/2010	<5.0	14	79	--	51.8	<0.50	0.14
CWP-105	1/26/2011	<5.0	<10	22	--	15	<0.50	0.077
CWP-105	4/26/2011	<5.0	11	<10	--	15.4	<0.50	0.076
CWP-105	7/28/2011	<5.0	<10	22	--	23.8	<0.50	0.11
CWP-105	10/30/2011	<5.0	<10	14	--	25.6	<0.50	0.10
CWP-105	1/30/2012	<5.0	<10	<10	--	14.3	<0.50	<0.050
CWP-105	8/23/2012	<5.0	<10	13	30	30.3	<0.50	--
CWP-105	10/31/2012	<5.0	15	<10	45	52.5	<0.50	--
CWP-106	10/31/2001	<10	7800	<10	74	120	--	--
CWP-106	11/27/2001	<10	8500	<10	64	78.3	--	--
CWP-106	12/28/2001	<10	9500	<10	52	48.9	--	--
CWP-106	1/31/2002	<10	140	30	48	43.1	--	--
CWP-106	3/27/2002	<10	29	170	48	30.8	--	--
CWP-106	4/18/2002	<10	20	230	53	29.8	--	--
CWP-106	5/16/2002	<10	340	160	33	17.1	--	--
CWP-106	7/18/2002	<5	61	110	21	7.2	--	--
CWP-106	8/23/2002	<5	23	430	41	51.7	--	--
CWP-106	9/27/2002	5.0	<10	1100	59	138	--	--
CWP-106	10/25/2002	<5	<10	1300	69	146	--	--
CWP-106	11/27/2002	<5	<10	1800	66	258	--	--
CWP-106	1/16/2003	<5	<10	1500	77	262	--	--
CWP-106	4/22/2003	<5	<10	1800	88	280	--	--
CWP-106	07/30/2003	13	<10	1700	74	255	--	--
CWP-106	10/23/2003	9.1	<10	2200	75	249	--	--
CWP-106	01/27/2004	11	<10	2200	74	362	--	--
CWP-106	04/29/2004	6.1	<10	1900	69	308	--	--
CWP-106	07/28/2004	7.4	<10	1500	64	248	--	--
CWP-106	10/29/2004	<5	<10	1500	62	294	--	--
CWP-106	01/27/2005	15	<10	1600	--	104	<0.50	0.098
CWP-106	04/29/2005	<5	<10	1600	--	257	<0.50	0.073
CWP-106	07/27/2005	16	<10	1300	--	197	<0.50	0.086
CWP-106	10/31/2005	<5	<10	1200	--	180	<0.50	0.079
CWP-106	01/30/2006	19	<10	1400	--	205	<0.50	0.053
CWP-106	04/27/2006	11	<10	870	--	128	<0.50	0.061
CWP-106	07/27/2006	<5.0	<10	1100	--	40	<0.50	0.067
CWP-106	10/31/2006	<5.0	<10	1200	--	156	<0.50	0.098

** Special sampling due to high pH and strong calcium polysulfide odor.

TABLE 4

Dissolved Arsenic, Dissolved Chromium, Dissolved Manganese,
Dissolved Calcium, Sulfate, Ammonia, Dissolved Boron

January 1999 through December 2012
Coast Wood Preserving, Inc.
Ukiah, CA.

SITE	DATE	Dissolved Arsenic	Dissolved Chromium	Dissolved Manganese	Dissolved Calcium	Sulfate	Ammonia as NH3	Dissolved Boron
		(ug/L)			(mg/L)			
CWP-106	01/30/2007	13	<10	2900	--	343	0.063	0.094
CWP-106	04/30/2007	9.3	<10	2700	--	294	<0.50	0.076
CWP-106	07/31/2007	<5.0	<10	2600	--	145	<0.50	<0.050
CWP-106	10/30/2007	<5.0	<10	2500	--	340	<0.50	0.080
CWP-106	01/29/2008	<5.0	<10	4400	--	407	<0.50	0.12
CWP-106	04/29/2008	<5.0	<10	3000	--	343	<0.50	0.10
CWP-106	07/28/2008	<5.0	<10	1600	--	191	<0.50	0.10
CWP-106	10/28/2008	<5.0	<10	2500	--	260	<0.50	0.11
CWP-106	01/29/2009	<5.0	<10	5800	--	542	<0.50	0.10
CWP-106	03/02/2009	7.1	61	660	--	574	1.5	0.15
CWP-106	4/29/2009	25	21	4400	--	487	<0.50	0.11
CWP-106	7/30/2009	13	18	5000	--	621	<0.50	0.080
CWP-106	10/30/2009	<5.0	16	6300	--	697	<0.50	0.14
CWP-106	01/29/10	6.7	<10	14000	--	911	<0.50	0.15
CWP-106	7/27/2010	360	65	230	--	1740	<0.50	0.069
CWP-106**	8/25/2010	73	35	1500	--	--	--	--
CWP-106	10/27/2010	280	51	73	--	1860	0.79	<0.050
CWP-106	1/26/2011	<5.0	72	610	--	2470	<0.50	0.076
CWP-106	4/26/2011	14	14	2600	--	2170	0.51	0.072
CWP-106	7/28/2011	8.2	42	3200	--	2260	<0.50	0.061
CWP-106	10/30/2011	10	49	3500	--	2460	<0.50	0.10
CWP-106	1/31/2012	8.2	26	1800	--	2170	<0.50	0.062
CWP-106	8/27/2012	<5.0	27	1300	600	2140	<0.50	--
CWP-106	10/31/2012	<5.0	110	5700	510	1680	<0.50	--
CWP-107	10/31/2001	<10	<10	590	21	26	--	--
CWP-107	11/27/2001	<10	<10	<10	14	21.4	--	--
CWP-107	12/28/2001	<10	15	530	20	36.3	--	--
CWP-107	1/31/2002	<10	<10	470	16	31.5	--	--
CWP-107	3/27/2002	<10	<10	450	12	3.22	--	--
CWP-107	4/18/2002	<10	<10	750	18	1.1	--	--
CWP-107	5/16/2002	<10	<10	920	19	<1	--	--
CWP-107	7/18/2002	<5	<10	710	12	1.66	--	--
CWP-107	8/23/2002	<5	<10	650	12	1.58	--	--
CWP-107	10/25/2002	<5	<10	670	11	1.94	--	--
CWP-107	1/16/2003	<5	13	1300	37	49.9	--	--
CWP-107	4/22/2003	<5	<10	1600	70	104	--	--
CWP-107	07/30/2003	<5	<10	1400	94	155	--	--
CWP-107	10/23/2003	<5	36	2900	110	403	--	--
CWP-107	01/27/2004	<5	<10	3300	130	476	--	--
CWP-107	04/30/2004	<5	<10	1700	61	249	--	--
CWP-107	07/28/2004	<5	<10	2000	72	221	--	--
CWP-107	10/29/2004	5.7	<10	2000	67	261	--	--
CWP-107	01/28/2005	<5	<10	740	--	104	<0.50	0.057
CWP-107	04/29/2005	5.1	<10	1000	--	67	<0.50	0.058
CWP-107	07/28/2005	8.2	<10	1300	--	55.6	<0.50	0.062
CWP-107	10/31/2005	10	<10	1200	--	83.4	<0.50	0.063

** Special sampling due to high pH and strong calcium polysulfide odor.

TABLE 4

Dissolved Arsenic, Dissolved Chromium, Dissolved Manganese,
Dissolved Calcium, Sulfate, Ammonia, Dissolved Boron

January 1999 through December 2012
Coast Wood Preserving, Inc.
Ukiah, CA.

SITE	DATE	Dissolved Arsenic	Dissolved Chromium	Dissolved Manganese	Dissolved Calcium	Sulfate	Ammonia as NH3	Dissolved Boron
		(ug/L)			(mg/L)			
CWP-107	01/30/2006	20	<10	1100	--	96.8	<0.50	<0.050
CWP-107	04/27/2006	9.0	<10	810	--	69.5	<0.50	<0.050
CWP-107	07/27/2006	<5.0	<10	910	--	63.8	1200	0.070
CWP-107	10/31/2006	<5.0	<10	790	--	53.8	<0.50	0.076
CWP-107	01/30/2007	5.2	<10	1800	--	37.5	<0.50	0.080
CWP-107	04/30/2007	8.0	<10	2500	--	207	<0.50	0.056
CWP-107	07/31/2007	<5.0	<10	3100	--	311	<0.50	0.059
CWP-107	10/31/2007	<5.0	<10	3300	--	192	<0.50	0.14
CWP-107	01/29/2008	<5.0	<10	3500	--	336	<0.50	0.075
CWP-107	04/29/2008	<5.0	<10	4100	---	382	<0.50	0.064
CWP-107	07/28/2008	<5.0	<10	3600	--	345	<0.50	0.74
CWP-107	10/28/2008	<5.0	<10	4000	--	336	<0.50	0.069
CWP-107	01/29/2009	15	<10	3800	--	378	<0.50	0.058
CWP-107	03/02/2009	7.3	<10	4100	--	605	<0.50	0.12
CWP-107	4/29/2009	27	16	8200	--	904	<0.50	0.067
CWP-107	7/29/2009	27	17	8900	--	1130	<0.50	0.076
CWP-107	10/30/2009	31	22	10000	--	1180	0.50	0.11
CWP-107	01/29/10	13	24	9200	--	8.62	<0.50	0.12
CWP-107	7/27/2010	<5.0	15	12000	--	1570	<0.50	0.074
CWP-107	10/27/2010	<5.0	<10	8800	--	1680	<0.50	0.11
CWP-107	1/26/2011	<5.0	<10	9300	--	1510	<0.50	<0.050
CWP-107	4/26/2011	<5.0	<10	14000	--	1900	<0.50	<0.050
CWP-107	7/27/2011	<5.0	<10	20000	--	<12.5	<0.50	<0.050
CWP-107	10/30/2011	<5.0	<10	25000	--	2250	<0.50	<0.050
CWP-107	1/31/2012	<5.0	<10	20000	--	2050	<0.50	<0.050
CWP-107	8/24/2012	<5.0	<10	27000	500	2190	<0.50	--
CWP-107	11/2/2012	<5.0	<10	26000	550	2160	<0.50	--
CWP-108	10/31/2001	<10	1200	140	27	102	--	--
CWP-108	11/27/2001	<10	1500	30	30	1180	--	--
CWP-108	12/28/2001	<10	1100	13	22	71.3	--	--
CWP-108	1/31/2002	<10	350	93	23	46.6	--	--
CWP-108	3/27/2002	<10	250	280	26	62.3	--	--
CWP-108	4/17/2002	<10	210	500	27	58.8	--	--
CWP-108	5/16/2002	<10	200	290	23	36.4	--	--
CWP-108	7/17/2002	280	98	1700	730	980	--	--
CWP-108	8/23/2002	180	55	660	350	100	--	--
CWP-108	9/27/2002	240	58	300	590	640	--	--
CWP-108	10/24/2002	220	41	470	260	1190	--	--
CWP-108	11/27/2002	89	37	3600	670	1650	--	--
CWP-108	1/16/2003	29	15	2200	450	1300	--	--
CWP-108	4/22/2003	5.3	12	6500	480	1430	--	--
CWP-108	07/30/2003	<5	<10	11000	230	973	--	--
CWP-108	10/23/2003	<5	<10	6300	300	1140	--	--
CWP-108	01/27/2004	17	<10	9000	290	1190	--	--
CWP-108	04/29/2004	9.9	<10	14000	91	484	--	--
CWP-108	07/28/2004	18	<10	11000	140	518	--	--

** Special sampling due to high pH and strong calcium polysulfide odor.

TABLE 4

Dissolved Arsenic, Dissolved Chromium, Dissolved Manganese,
Dissolved Calcium, Sulfate, Ammonia, Dissolved Boron

January 1999 through December 2012
Coast Wood Preserving, Inc.
Ukiah, CA.

SITE	DATE	Dissolved Arsenic	Dissolved Chromium	Dissolved Manganese	Dissolved Calcium	Sulfate	Ammonia as NH3	Dissolved Boron
		(ug/L)			(mg/L)			
CWP-108	10/29/2004	13	<10	6200	100	372	--	--
CWP-108	01/27/2005	6.3	<10	5300	--	404	<0.50	0.076
CWP-108	04/29/2005	<5	<10	2100	--	228	2.0	<0.050
CWP-108	07/28/2005	<5	<10	12000	--	516	<0.50	<0.050
CWP-108	10/31/2005	14	<10	4800	--	258	<0.50	0.059
CWP-108	01/27/2006	8.2	<10	12000	--	543	<0.50	<0.050
CWP-108	04/27/2006	<5	<10	19000	--	668	<0.50	0.057
CWP-108	07/27/2006	6.6	<10	7700	--	286	<0.50	0.074
CWP-108	10/31/2006	<5.0	<10	4800	--	237	11	0.075
CWP-108	01/30/2007	<5.0	<10	5100	--	250	<0.50	0.069
CWP-108	04/26/2007	<5.0	<10	11000	--	413	<0.50	0.092
CWP-108	07/30/2007	26	<10	5100	--	223	<0.50	0.11
CWP-108	10/30/2007	<5.0	<10	500	--	208	<0.50	0.059
CWP-108	01/29/2008	<5.0	<10	5100	--	241	<0.50	0.074
CWP-108	04/28/2008	<5.0	<10	18000	---	1040	<0.50	0.085
CWP-108	07/29/2008	5.4	16	13000	--	609	<0.50	0.094
CWP-108	10/28/2008	<5.0	<10	7500	--	317	<0.50	0.14
CWP-108	01/28/2009	48	<10	5000	--	294	<0.50	0.058
CWP-108	4/29/2009	<5.0	<10	8100	--	823	<0.50	0.077
CWP-108	7/28/2009	<5.0	<10	7700	--	863	<0.50	0.060
CWP-108	10/29/2009	<5.0	<10	5000	--	357	<0.50	0.096
CWP-108	01/28/10	80	<10	4000	--	261	<0.50	0.082
CWP-108	4/28/2010	7.2	<10	5200	--	467	<0.50	0.14
CWP-108	7/27/2010	<5.0	<10	6800	--	1130	<0.50	0.13
CWP-108	10/26/2010	28	<10	3300	--	270	<0.50	<0.050
CWP-108	1/21/2011	12	<10	3300	--	277	<0.50	0.051
CWP-108	4/20/2011	<5.0	<10	7200	--	974	<0.50	0.099
CWP-108	7/26/2011	<5.0	<10	3400	--	591	<0.50	0.092
CWP-108	10/30/2011	<5.0	<10	2200	--	293	<0.50	0.065
CWP-108	1/29/2012	7.4	<10	2800	--	248	<0.50	<0.050
CWP-108	8/24/2012	6.1	<10	2200	120	455	<0.50	--
CWP-108	10/30/2012	16	<10	2300	70	278	<0.50	--
CWP-111	2/26/2002	<10	51	<10	15	16	--	--
CWP-111	3/27/2002	<10	<10	230	23	52.6	--	--
CWP-111	4/17/2002	<10	<10	49	50	45.4	--	--
CWP-111	5/16/2002	<10	<10	190	24	49.9	--	--
CWP-111	7/16/2002	<5	<10	240	21	57.6	--	--
CWP-111	10/24/2002	<5	<10	180	23	68.2	--	--
CWP-111	1/16/2003	<5	<10	91	17	48.6	--	--
CWP-111	4/18/2003	<5	<10	210	31	100	--	--
CWP-111	07/29/2003	<5	<10	120	28	70	--	--
CWP-111	10/22/2003	<5	<10	280	24	52.4	--	--
CWP-111	01/26/2004	<5	<10	22	18	43	--	--
CWP-111	04/29/2004	<5	<10	63	35	126	--	--
CWP-111	07/27/2004	<5	<10	290	24	57.2	--	--
CWP-111	10/27/2004	<5	<10	120	27	74.5	--	--

** Special sampling due to high pH and strong calcium polysulfide odor.

TABLE 4

Dissolved Arsenic, Dissolved Chromium, Dissolved Manganese,
Dissolved Calcium, Sulfate, Ammonia, Dissolved Boron

January 1999 through December 2012
Coast Wood Preserving, Inc.
Ukiah, CA.

SITE	DATE	Dissolved Arsenic	Dissolved Chromium	Dissolved Manganese	Dissolved Calcium	Sulfate	Ammonia as NH3	Dissolved Boron
		(ug/L)			(mg/L)			
CWP-111	01/27/2005	<5	<10	14	--	43.5	<0.50	0.063
CWP-111	04/29/2005	<5	<10	310	--	71.1	<0.50	0.075
CWP-111	07/27/2005	<5	<10	200	--	124	<0.50	0.057
CWP-111	10/27/2005	<5	<10	460	--	67.7	<0.50	0.085
CWP-111	01/26/2006	<5	<10	11	--	34.2	<0.50	<0.050
CWP-111	04/26/2006	<5	<10	47	--	43.6	<0.50	0.057
CWP-111	07/26/2006	<5.0	<10	130	--	79.1	0.74	0.076
CWP-111	10/30/2006	<5.0	<10	220	--	57.7	<0.50	0.10
CWP-111	01/29/2007	<5.0	<10	220	--	103	<0.50	0.077
CWP-111	04/26/2007	<5.0	<10	460	--	259	<0.50	0.067
CWP-111	07/26/2007	<5.0	<10	110	--	79.1	<0.50	0.11
CWP-111	10/29/2007	<5.0	<10	520	--	76.9	<0.50	0.083
CWP-111	01/29/2008	<5.0	<10	72	--	86.3	<0.50	0.094
CWP-111	04/28/2008	<5.0	<10	880	---	101	<0.50	0.069
CWP-111	07/28/2008	<5.0	<10	160	--	45.8	<0.50	0.098
CWP-111	10/28/2008	<5.0	<10	300	--	51.1	<0.50	0.099
CWP-111	01/28/2009	<5.0	<10	290	--	99.7	<0.50	0.074
CWP-111	4/29/2009	<5.0	<10	500	--	100	<0.50	0.084
CWP-111	7/28/2009	<5.0	<10	330	--	73.3	<0.50	0.088
CWP-111	10/29/2009	<5.0	<10	350	--	65.6	<0.50	0.12
CWP-111	01/28/10	<5.0	<10	11	--	40.9	<0.50	0.073
CWP-111	4/28/2010	<5.0	<10	<10	--	47.7	<0.50	0.078
CWP-111	7/27/2010	<5.0	<10	350	--	78.6	<0.50	0.053
CWP-111	10/26/2010	<5.0	<10	200	--	81.1	<0.50	0.070
CWP-111	2/20/2011	<5.0	<10	320	--	80	<0.50	<0.050
CWP-111	4/19/2011	<5.0	<10	510	--	80.7	<0.50	0.058
CWP-111	7/26/2011	<5.0	<10	420	--	84	<0.50	0.074
CWP-111	10/27/2011	<5.0	<10	440	--	60.9	<0.50	0.10
CWP-111	1/29/2012	<5.0	<10	110	--	77.8	<0.50	0.078
CWP-111	8/23/2012	<5.0	<10	430	27	72.3	<0.50	--
CWP-113	2/26/2002	<10	4700	1600	41	240	--	--
CWP-113	3/27/2002	<10	4200	1600	46	214	--	--
CWP-113	4/17/2002	<10	5500	1300	38	195	--	--
CWP-113	5/15/2002	<10	5100	820	32	176	--	--
CWP-113	7/17/2002	<5	1100	660	33	137	--	--
CWP-113	8/23/2002	<5	<10	750	34	150	--	--
CWP-113	9/27/2002	<5	13	13	25	155	--	--
CWP-113	10/24/2002	5.5	28	1500	49	188	--	--
CWP-113	11/27/2002	<5	830	710	26	160	--	--
CWP-113	1/17/2003	<5	85	1800	42	218	--	--
CWP-113	07/30/2003	<5	<10	14	29	22.2	--	--
CWP-113	10/23/2003	<5	2100	460	25	175	--	--
CWP-113	12/16/2003	22	<10	750	89	270	--	--
CWP-113	01/26/2004	<5	140	1200	40	204	--	--
CWP-113	04/29/2004	<5	1100	930	30	174	--	--
CWP-113	07/28/2004	<5	1000	900	35	183	--	--

** Special sampling due to high pH and strong calcium polysulfide odor.

TABLE 4

Dissolved Arsenic, Dissolved Chromium, Dissolved Manganese,
Dissolved Calcium, Sulfate, Ammonia, Dissolved Boron

January 1999 through December 2012
Coast Wood Preserving, Inc.
Ukiah, CA.

SITE	DATE	Dissolved Arsenic	Dissolved Chromium	Dissolved Manganese	Dissolved Calcium	Sulfate	Ammonia as NH3	Dissolved Boron
		(ug/L)			(mg/L)			
CWP-113	10/28/2004	<5	120	1100	43	236	--	--
CWP-113	01/27/2005	<5	260	950	--	197	<0.50	0.073
CWP-113	04/29/2005	<5	240	1300	--	193	1.7	0.097
CWP-113	07/28/2005	<5	160	1300	--	239	<0.50	0.062
CWP-113	10/31/2005	<5	<10	1000	--	238	0.77	0.070
CWP-113	01/27/2006	<5	<10	300	--	44.2	<0.50	0.053
CWP-113	04/27/2006	<5	<10	900	--	101	<0.50	0.057
CWP-113	07/26/2006	<5.0	<10	2500	--	239	<0.50	0.077
CWP-113	10/31/2006	15	360	1300	--	49.8	26	0.63
CWP-113	01/30/2007	<5.0	120	1500	--	8.3	0.71	0.32
CWP-113	04/30/2007	<5.0	<10	170	--	4.75	1.5	0.24
CWP-113	07/30/2007	<5.0	11	3200	--	175	0.82	0.12
CWP-113	10/30/2007	9.5	23	340	--	3.76	1.4	0.16
CWP-113	01/30/2008	<5.0	<10	190	--	17.3	<0.50	<0.050
CWP-113	04/29/2008	7.9	<10	69	--	3.47	1.6	0.26
CWP-113	07/29/2008	11	<10	3500	--	145	0.85	0.094
CWP-113	10/28/2008	<5.0	13	810	--	34.2	0.85	0.14
CWP-113	01/30/2009	17	<10	5800	--	265	0.68	0.071
CWP-113	4/29/2009	<5.0	<10	1900	--	90.5	0.68	1.1
CWP-113	7/28/2009	<5.0	<10	260	--	5.16	<0.50	0.13
CWP-113	10/29/2009	5.2	13	260	--	4.34	3.5	0.62
CWP-113	01/29/10	19	<10	5300	--	185	0.72	0.16
CWP-113	4/28/2010	<5.0	<10	4300	--	175	0.51	0.15
CWP-113	7/27/2010	12	<10	6200	--	252	<0.50	0.097
CWP-113	10/26/2010	15	15	1300	--	50.2	1.4	<0.050
CWP-113	1/21/2011	6.0	<10	970	--	34.4	1.2	0.60
CWP-113	4/20/2011	<5.0	<10	380	--	6.87	<0.50	<0.050
CWP-113	7/26/2011	<5.0	<10	24	--	1.32	0.55	<0.050
CWP-113	10/30/2011	<5.0	<10	48	--	7.6	1.1	0.078
CWP-113	1/30/2012	32	<10	3400	--	143	1.5	0.071
CWP-113	8/23/2012	8.7	<10	4000	40	193	0.89	--
CWP-113	10/30/2012	15	<10	3800	33	181	0.64	--
CWP-114	2/26/2002	<10	5600	<10	11	225	--	--
CWP-114	3/27/2002	<10	3700	<10	12	18.8	--	--
CWP-114	4/18/2002	<10	5000	<10	20	28.3	--	--
CWP-114	5/15/2002	<10	3200	<10	10	16.4	--	--
CWP-114	7/17/2002	<5	3000	<10	10	13.3	--	--
CWP-114	9/27/2002	5.5	150	29	10	18.4	--	--
CWP-114	10/24/2002	<5	<10	520	20	42.9	--	--
CWP-114	11/27/2002	<5	1200	56	18	40.2	--	--
CWP-114	1/16/2003	<5	89	64	11	17.3	--	--
CWP-114	4/22/2003	<5	11	160	10	16.9	--	--
CWP-114	07/30/2003	7.4	<10	250	21	16.8	--	--
CWP-114	09/23/2003	5.7	13	360	18	6.36	--	--
CWP-114	10/23/2003	<5	11	710	15	21.4	--	--
CWP-114	01/27/2004	<5	1900	320	13	33.2	--	--

** Special sampling due to high pH and strong calcium polysulfide odor.

TABLE 4

Dissolved Arsenic, Dissolved Chromium, Dissolved Manganese,
Dissolved Calcium, Sulfate, Ammonia, Dissolved Boron

January 1999 through December 2012
Coast Wood Preserving, Inc.
Ukiah, CA.

SITE	DATE	Dissolved Arsenic	Dissolved Chromium	Dissolved Manganese	Dissolved Calcium	Sulfate	Ammonia as NH3	Dissolved Boron
		(ug/L)			(mg/L)			
CWP-114	04/29/2004	<5	620	260	13	34.8	--	--
CWP-114	07/28/2004	<5	94	290	15	37.8	--	--
CWP-114	10/29/2004	<5	<10	130	8.5	16.4	--	--
CWP-114	01/28/2005	<5	<10	280	--	22.9	<0.50	0.060
CWP-114	04/29/2005	<5	12	240	--	12.8	0.77	0.17
CWP-114	07/28/2005	<5	20	140	--	17.6	<0.50	0.25
CWP-114	01/30/2006	<5	<10	330	--	23.4	<0.50	0.056
CWP-114	04/27/2006	<5	<10	460	--	31.6	1.6	0.059
CWP-114	07/27/2006	<5.0	14	400	--	22	<0.50	0.068
CWP-114	10/31/2006	<5.0	<10	340	--	9.25	<0.50	0.087
CWP-114	01/30/2007	<5.0	<10	430	--	55.8	<0.50	0.086
CWP-114	04/26/2007	<5.0	<10	470	--	42	<0.50	0.070
CWP-114	07/26/2007	<5.0	660	220	--	93.2	<0.50	0.098
CWP-114	10/31/2007	<5.0	20	360	--	26.2	<0.50	0.11
CWP-114	01/30/2008	<5.0	<10	540	--	119	<0.50	0.074
CWP-114	04/29/2008	<5.0	<10	430	--	60.2	<0.50	0.082
CWP-114	07/29/2008	<5.0	34	410	--	8.18	<0.50	0.093
CWP-114	10/28/2008	<5.0	<10	430	--	14.9	<0.50	0.10
CWP-114	01/29/2009	<5.0	35	400	--	256	<0.50	0.11
CWP-114	4/30/2009	<5.0	<10	480	--	138	0.85	0.12
CWP-114	7/30/2009	<5.0	11	370	--	31.8	<0.50	0.099
CWP-114	10/30/2009	<5.0	<10	450	--	44.7	<0.50	0.11
CWP-114	01/28/10	<5.0	140	380	--	288	<0.50	0.096
CWP-114	4/29/2010	<5.0	<10	9700	--	534	<0.50	0.085
CWP-114	7/27/2010	<5.0	12	21000	--	1250	<0.50	0.060
CWP-114	10/27/2010	<5.0	<10	8900	--	619	<0.50	0.055
CWP-114	1/26/2011	<5.0	<10	9100	--	504	<0.50	0.069
CWP-114	4/26/2011	<5.0	<10	6600	--	376	<0.50	0.082
CWP-114	7/27/2011	<5.0	<10	5400	--	253	<0.50	<0.050
CWP-114	10/30/2011	<5.0	<10	5000	--	184	<0.50	0.13
CWP-114	1/30/2012	<5.0	<10	6000	--	329	<0.50	0.052
CWP-114	8/24/2012	<5.0	<10	5200	61	274	<0.50	--
CWP-115	2/26/2002	<10	<10	<10	18	46	--	--
CWP-115	3/27/2002	<10	44	<10	16	42.7	--	--
CWP-115	4/18/2002	<10	22	<10	16	41.1	--	--
CWP-115	5/16/2002	<10	<10	110	18	31.1	--	--
CWP-115	7/18/2002	<5	30	15	13	33.1	--	--
CWP-115	10/25/2002	<5	<10	510	43	233	--	--
CWP-115	1/16/2003	<5	13	24	26	148	--	--
CWP-115	4/22/2003	5.0	50	12	17	63.3	--	--
CWP-115	07/30/2003	<5	26	12	15	46.3	--	--
CWP-115	10/23/2003	<5	<10	480	13	32.4	--	--
CWP-115	01/24/2004	<5	<10	230	16	43.6	--	--
CWP-115	04/29/2004	<5	<10	80	12	37.7	--	--
CWP-115	07/28/2004	<5	<10	170	17	32.1	--	--
CWP-115	10/29/2004	<5	<10	120	13	36.8	--	--

** Special sampling due to high pH and strong calcium polysulfide odor.

TABLE 4

Dissolved Arsenic, Dissolved Chromium, Dissolved Manganese,
Dissolved Calcium, Sulfate, Ammonia, Dissolved Boron

January 1999 through December 2012
Coast Wood Preserving, Inc.
Ukiah, CA.

SITE	DATE	Dissolved Arsenic	Dissolved Chromium	Dissolved Manganese	Dissolved Calcium	Sulfate	Ammonia as NH3	Dissolved Boron
		(ug/L)			(mg/L)			
CWP-115	01/31/2005	<5	13	<10	--	38.1	<0.50	0.055
CWP-115	04/30/2005	<5	<10	13	--	4.55	<0.50	<0.050
CWP-115	07/26/2005	<5	<10	92	--	28	<0.50	0.074
CWP-115	10/31/2005	<5	<10	160	--	94.7	<0.50	0.078
CWP-115	01/31/2006	<5	41	28	--	30.8	<0.50	<0.050
CWP-115	04/26/2006	<5	68	20	--	27.7	<0.50	0.054
CWP-115	07/27/2006	<5.0	<10	64	--	14.4	29	0.077
CWP-115	10/31/2006	470	380	850	--	147	4.2	0.50
CWP-115	01/30/2007	23	40	7000	--	1770	0.60	0.23
CWP-115	04/30/2007	6.8	<10	2900	--	592	<0.50	2.3
CWP-115	07/30/2007	11	16	6400	--	1380	0.55	0.53
CWP-115	10/31/2007	<5.0	23	15000	--	1760	0.52	0.40
CWP-115	01/31/2008	17	<10	11000	--	1440	<0.50	0.28
CWP-115	04/29/2008	<5.0	<10	12000	--	1520	0.53	0.18
CWP-115	07/29/2008	<5.0	<10	3100	--	1640	<0.50	0.26
CWP-115	10/28/2008	5.0	12	8700	--	1970	<0.50	0.25
CWP-115	01/30/2009	15	<10	12000	--	1690	<0.50	0.20
CWP-115	4/30/2009	<5.0	<10	240	--	55.8	<0.50	0.13
CWP-115	7/28/2009	<5.0	<10	3900	--	556	<0.50	0.099
CWP-115	10/29/2009	6.6	<10	6700	--	1330	<0.50	0.20
CWP-115	01/28/10	19	<10	15000	--	1480	<0.50	0.15
CWP-115	4/28/2010	170	<10	130	--	1620	<0.50	0.082
CWP-115	7/27/2010	47	<10	970	--	1950	<0.50	0.084
CWP-115	10/27/2010	80	<10	1900	--	2420	0.64	0.098
CWP-115	1/25/2011	23	<10	5200	--	2410	<0.50	0.10
CWP-115	4/26/2011	11	<10	6800	--	1930	<0.50	0.065
CWP-115	7/27/2011	<5.0	12	460	--	198	2.6	<0.050
CWP-115	10/30/2011	<5.0	<10	3500	--	1200	1.3	0.079
CWP-115	1/30/2012	<5.0	<10	8500	--	2350	<0.50	0.097
CWP-115	8/24/2012	<5.0	<10	10000	520	2490	<0.50	--
CWP-115	11/2/2012	<5.0	<10	13000	550	2580	<0.50	--
CWP-116	2/26/2002	<10	26000	17	24	51	--	--
CWP-116	3/27/2002	<10	7800	11	16	29.4	--	--
CWP-116	4/18/2002	<10	9100	<10	16	31.4	--	--
CWP-116	5/16/2002	<10	5300	<10	7.6	16.7	--	--
CWP-116	7/18/2002	<5	6200	27	19	35	--	--
CWP-116	9/27/2002	54	22	1700	170	593	--	--
CWP-116	10/25/2002	45	46	660	270	742	--	--
CWP-116	11/27/2002	9.3	12	10000	180	771	--	--
CWP-116	1/16/2003	<5	330	4400	38	200	--	--
CWP-116	4/22/2003	<5	<10	4000	78	323	--	--
CWP-116	07/30/2003	<5	59000	3900	40	213	--	--
CWP-116	09/23/2003	10	2500	1600	97	419	--	--
CWP-116	10/23/2003	5.4	<10	2400	88	428	--	--
CWP-116	01/27/2004	<5	49000	5400	42	265	--	--
CWP-116	4/30/2004	<5	100000	3600	<50	268	--	--

** Special sampling due to high pH and strong calcium polysulfide odor.

TABLE 4

Dissolved Arsenic, Dissolved Chromium, Dissolved Manganese,
Dissolved Calcium, Sulfate, Ammonia, Dissolved Boron

January 1999 through December 2012
Coast Wood Preserving, Inc.
Ukiah, CA.

SITE	DATE	Dissolved Arsenic	Dissolved Chromium	Dissolved Manganese	Dissolved Calcium	Sulfate	Ammonia as NH3	Dissolved Boron
		(ug/L)			(mg/L)			
CWP-116	07/28/2004	<5	22000	1900	46	202	--	--
CWP-116	10/29/2004	<5	4400	5400	59	370	--	--
CWP-116	01/31/2005	<5	38000	3000	--	249	<0.50	<0.050
CWP-116	04/30/2005	39	38	280	--	39.9	<0.50	<0.050
CWP-116	07/29/2005	27	11	1600	--	782	<0.50	0.059
CWP-116	10/31/2005	30	14	8300	--	1490	<0.50	0.083
CWP-116	01/31/2006	11	40000	5800	--	178	<0.50	<0.050
CWP-116	04/28/2006	<5	61000	4600	--	326	<0.50	<0.050
CWP-116	07/27/2006	5.1	7300	3200	--	344	0.89	0.053
CWP-116	01/31/2007	15	220	4900	--	288	0.58	0.19
CWP-116	04/30/2007	15	160	2700	--	242	<0.50	2.2
CWP-116	07/31/2007	49	690	2000	--	443	<0.50	1.0
CWP-116	10/31/2007	34	420	4500	--	377	<0.50	1.5
CWP-116	01/31/2008	6.3	76	5000	--	272	<0.50	1.2
CWP-116	04/30/2008	12	160	2400	--	237	<0.50	1.5
CWP-116	07/30/2008	12	150	2000	--	277	<0.50	1.5
CWP-116	10/30/2008	14	180	2400	--	369	<0.50	1.5
CWP-116	01/30/2009	6.1	140	2900	--	310	<0.50	1.2
CWP-116	03/02/2009	38	110	590	--	137	0.60	1.1
CWP-116	4/30/2009	73	250	680	--	229	<0.50	1.1
CWP-116	7/30/2009	13	230	430	--	304	0.63	0.27
CWP-116	10/30/2009	<5.0	400	2700	--	327	0.51	1.1
CWP-116	1/29/2010	<5.0	18	4700	--	285	<0.50	1.5
CWP-116	7/28/2010	210	2700	<10	--	1370	2.6	0.71
CWP-116**	8/25/2010	7.9	210	1800	--	--	--	--
CWP-116	10/27/2010	27	400	1800	--	861	<0.50	1.2
CWP-116	1/26/2011	<5.0	610	430	--	588	<0.50	0.73
CWP-116	4/26/2011	27	560	680	--	424	<0.50	0.64
CWP-116	7/28/2011	<5.0	220	2700	--	717	<0.50	0.53
CWP-116	10/31/2011	62	600	520	--	478	<0.50	0.77
CWP-116	1/31/2012	13	150	440	--	135	<0.50	0.26
CWP-116	8/27/2012	28	330	320	230	300	<0.50	--
CWP-116	10/31/2012	<5.0	180	950	96	284	<0.50	--
CWP-118A	9/20/2004	6.6	33	12	31	87.2	--	--
CWP-118A	04/29/2005	<5	<10	<10	--	155	<0.50	0.18
CWP-118A	07/27/2005	<5	<10	<10	--	173	<0.50	0.19
CWP-118A	10/31/2005	<5	<10	10	--	175	<0.50	0.21
CWP-118A	01/30/2006	<5	<10	130	--	177	<0.50	0.15
CWP-118A	04/26/2006	<5	<10	150	--	170	<0.50	0.079
CWP-118A	07/26/2006	<5.0	<10	210	--	130	0.58	0.11
CWP-118A	01/30/2007	<5.0	<10	<10	--	151	<0.50	0.26
CWP-118A	04/26/2007	<5.0	<10	100	--	152	<0.50	0.12
CWP-118A	07/25/2007	<5.0	<10	69	--	118	<0.50	0.16
CWP-118A	01/30/2008	<5.0	<10	41	--	118	<0.50	0.11
CWP-118A	04/29/2008	<5.0	<10	16	--	124	<0.50	0.072
CWP-118A	07/29/2008	<5.0	<10	98	--	112	<0.50	0.11

** Special sampling due to high pH and strong calcium polysulfide odor.

TABLE 4

Dissolved Arsenic, Dissolved Chromium, Dissolved Manganese,
Dissolved Calcium, Sulfate, Ammonia, Dissolved Boron

January 1999 through December 2012
Coast Wood Preserving, Inc.
Ukiah, CA.

SITE	DATE	Dissolved Arsenic	Dissolved Chromium	Dissolved Manganese	Dissolved Calcium	Sulfate	Ammonia as NH3	Dissolved Boron
		(ug/L)			(mg/L)			
CWP-118A	01/28/2009	<5.0	<10	84	--	151	<0.50	0.088
CWP-118A	4/29/2009	<5.0	<10	34	--	144	<0.50	0.11
CWP-118A	7/28/2009	<5.0	<10	14	--	133	<0.50	0.083
CWP-118A	01/27/10	<5.0	<10	200	--	145	<0.50	0.11
CWP-118A	4/28/2010	<5.0	<10	200	--	118	<0.50	0.12
CWP-118A	7/26/2010	<5.0	<10	280	--	106	<0.50	0.10
CWP-118A	10/26/2010	<5.0	<10	160	--	102	<0.50	0.35
CWP-118A	1/20/2011	<5.0	<10	<10	--	117	<0.50	0.21
CWP-118A	4/19/2011	<5.0	<10	170	--	97.8	<0.50	0.093
CWP-118A	7/26/2011	<5.0	<10	150	--	83.1	<0.50	0.085
CWP-118A	10/27/2011	<5.0	<10	490	--	140	<0.50	1.5
CWP-118A	1/29/2012	<5.0	<10	700	--	273	<0.50	2.5
CWP-118A	8/23/2012	<5.0	<10	1200	29	163	<0.50	--
CWP-118A	10/30/2012	<5.0	<10	710	35	256	<0.50	--
CWP-118B	10/29/2004	<5	12	20	44	80.7	--	--
CWP-118B	01/28/2005	5.7	<10	230	--	81.4	<0.50	0.20
CWP-118B	04/30/2005	<5	<10	<10	--	85.1	<0.50	0.15
CWP-118B	07/27/2005	6.6	<10	<10	--	79.2	<0.50	0.15
CWP-118B	10/31/2005	<5	<10	10	--	70.7	<0.50	0.14
CWP-118B	01/30/2006	<5	<10	<10	--	73.9	<0.50	0.10
CWP-118B	04/26/2006	<5	<10	<10	--	10	<0.50	0.11
CWP-118B	07/26/2006	<5.0	<10	<10	--	74.1	<0.50	0.11
CWP-118B	10/31/2006	<5.0	<10	<10	--	78.1	1.2	0.13
CWP-118B	01/30/2007	<5.0	<10	<10	--	73	<0.50	0.14
CWP-118B	04/26/2007	<5.0	<10	<10	--	72.2	<0.50	0.11
CWP-118B	07/25/2007	<5.0	<10	<10	--	66.5	<0.50	0.15
CWP-118B	10/30/2007	<5.0	<10	<10	--	76.8	<0.50	0.10
CWP-118B	01/30/2008	<5.0	<10	<10	--	78.6	<0.50	0.13
CWP-118B	04/29/2008	<5.0	<10	<10	--	67.1	<0.50	0.11
CWP-118B	07/29/2008	<5.0	19	<10	--	68.4	<0.50	0.10
CWP-118B	10/28/2008	<5.0	<10	<10	--	65.4	<0.50	0.13
CWP-118B	01/28/2009	<5.0	<10	<10	--	67.6	<0.50	0.10
CWP-118B	4/29/2009	<5.0	<10	<10	--	64.4	<0.50	0.12
CWP-118B	7/28/2009	<5.0	<10	<10	--	64.1	<0.50	0.11
CWP-118B	10/29/2009	<5.0	<10	<10	--	64.6	<0.50	0.12
CWP-118B	01/27/10	<5.0	<10	16	--	65.3	<0.50	0.10
CWP-118B	4/28/2010	<5.0	<10	78	--	67.2	<0.50	0.11
CWP-118B	7/26/2010	<5.0	<10	<10	--	66.1	<0.50	0.092
CWP-118B	10/26/2010	<5.0	<10	<10	--	64.4	<0.50	0.053
CWP-118B	1/20/2011	<5.0	<10	<10	--	64.4	<0.50	0.081
CWP-118B	4/19/2011	<5.0	<10	<10	--	64.8	<0.50	0.059
CWP-118B	7/26/2011	<5.0	<10	<10	--	62.6	<0.50	0.063
CWP-118B	10/27/2011	<5.0	<10	<10	--	58.8	<0.50	0.088
CWP-118B	1/29/2012	<5.0	14	<10	--	75.4	<0.50	0.17
CWP-118B	8/23/2012	<5.0	11	24	19	82.1	<0.50	--
CWP-118B	10/31/2012	<5.0	19	<10	17	86.2	<0.50	--

** Special sampling due to high pH and strong calcium polysulfide odor.

TABLE 4

Dissolved Arsenic, Dissolved Chromium, Dissolved Manganese,
Dissolved Calcium, Sulfate, Ammonia, Dissolved Boron

January 1999 through December 2012
Coast Wood Preserving, Inc.
Ukiah, CA.

SITE	DATE	Dissolved Arsenic	Dissolved Chromium	Dissolved Manganese	Dissolved Calcium	Sulfate	Ammonia as NH3	Dissolved Boron
		(ug/L)			(mg/L)			
CWP-120A	10/29/2004	8.2	390	<10	80	303	--	--
CWP-120A	01/28/2005	110	380	<10	--	49	<0.50	0.11
CWP-120A	04/30/2005	14	530	<10	--	188	<0.50	0.12
CWP-120A	07/28/2005	7.7	400	26	--	243	<0.50	0.15
CWP-120A	01/30/2006	7.8	25	170	--	241	<0.50	0.13
CWP-120A	04/28/2006	<5	150	740	--	346	<0.50	0.12
CWP-120A	07/27/2006	14	<10	9900	--	127	<0.50	0.21
CWP-120A	10/30/2006	5.7	<10	65	--	30.8	<0.50	0.18
CWP-120A	01/31/2007	10	30	39	--	43.5	<0.50	0.18
CWP-120A	04/30/2007	20	<10	96	--	31.1	<0.50	0.17
CWP-120A	07/31/2007	<5.0	<10	67	--	28.7	<0.50	0.18
CWP-120A	10/30/2007	73	<10	21	--	19.3	<0.50	0.16
CWP-120A	01/31/2008	33	22	15	--	29.8	<0.50	0.19
CWP-120A	04/30/2008	52	<10	88	--	17.1	<0.50	0.20
CWP-120A	07/29/2008	39	<10	30	--	16.6	<0.50	0.21
CWP-120A	10/30/2008	46	<10	16	--	14.1	<0.50	0.26
CWP-120A	01/30/2009	51	12	24	--	14.3	<0.50	0.17
CWP-120A	03/02/2009	54	15	26	--	18.9	<0.50	0.19
CWP-120A	4/30/2009	63	<10	12	--	8.28	<0.50	0.24
CWP-120A	7/29/2009	67	<10	<10	--	14.2	<0.50	0.21
CWP-120A	10/29/2009	49	<10	13	--	13.7	<0.50	0.23
CWP-120A	1/28/2010	<5.0	<10	640	--	16.7	<0.50	0.20
CWP-120A	4/29/2010	120	<10	320	--	30.2	<0.50	0.27
CWP-120A	7/27/2010	39	<10	610	--	27.6	<0.50	0.23
CWP-120A	10/27/2010	23	<10	58	--	41	<0.50	0.20
CWP-120A	1/21/2011	22	<10	18	--	19	<0.50	0.17
CWP-120A	4/20/2011	40	<10	41	--	13	<0.50	0.21
CWP-120A	7/27/2011	32	<10	<10	--	17.8	<0.50	0.15
CWP-120A	10/30/2011	33	<10	<10	--	18.6	<0.50	0.18
CWP-120A	1/30/2012	28	<10	<10	--	18	<0.50	0.17
CWP-120A	8/24/2012	34	<10	11	27	16.4	<0.50	--
CWP-120A	10/31/2012	33	<10	<10	24	15.4	<0.50	--
CWP-120B	9/20/2004	<5	9500	1000	18	118	--	--
CWP-120B	10/29/2004	<5	12000	15	23	116	--	--
CWP-120B	01/28/2005	<5	13000	21	--	108	<0.50	0.054
CWP-120B	04/30/2005	<5	11000	<10	--	107	<0.50	0.057
CWP-120B	07/28/2005	<5	9800	<10	--	104	<0.50	0.055
CWP-120B	01/30/2006	<5	9900	12	--	118	<0.50	<0.050
CWP-120B	04/28/2006	<5	9500	18	--	112	<0.50	<0.050
CWP-120B	07/27/2006	<5.0	9000	21	--	102	<0.50	0.067
CWP-120B	10/31/2006	<5.0	<10	710	--	156	<0.50	0.054
CWP-120B	01/31/2007	7.2	12	3600	--	427	<0.50	0.076
CWP-120B	04/30/2007	5.6	<10	3500	--	260	<0.50	0.065
CWP-120B	07/31/2007	5.3	<10	4000	--	220	<0.50	0.055
CWP-120B	10/30/2007	<5.0	230	2200	--	159	<0.50	0.052

** Special sampling due to high pH and strong calcium polysulfide odor.

TABLE 4

Dissolved Arsenic, Dissolved Chromium, Dissolved Manganese,
Dissolved Calcium, Sulfate, Ammonia, Dissolved Boron

January 1999 through December 2012
Coast Wood Preserving, Inc.
Ukiah, CA.

SITE	DATE	Dissolved Arsenic	Dissolved Chromium	Dissolved Manganese	Dissolved Calcium	Sulfate	Ammonia as NH3	Dissolved Boron
		(ug/L)			(mg/L)			
CWP-120B	01/31/2008	9.8	350	3800	--	244	<0.50	0.067
CWP-120B	04/30/2008	<5.0	<10	3600	--	171	<0.50	0.086
CWP-120B	07/29/2008	9.7	140	3200	--	179	<0.50	0.073
CWP-120B	10/30/2008	8.9	570	2600	--	171	<0.50	0.099
CWP-120B	01/30/2009	6.8	1000	3200	--	200	<0.50	0.068
CWP-120B	03/02/2009	<5.0	450	3400	--	204	<0.50	0.065
CWP-120B	4/30/2009	<5.0	<10	6800	--	235	<0.50	0.087
CWP-120B	7/29/2009	<5.0	<10	5900	--	204	<0.50	0.051
CWP-120B	10/29/2009	<5.0	<10	5200	--	189	<0.50	0.097
CWP-120B	1/28/2010	7.2	300	3500	--	213	<0.50	0.10
CWP-120B	4/29/2010	<5.0	<10	5000	--	227	<0.50	0.10
CWP-120B	7/27/2010	13	<10	4100	--	256	<0.50	0.082
CWP-120B	10/27/2010	5.5	<10	<10	--	239	<0.50	0.082
CWP-120B	1/21/2011	<5.0	<10	3500	--	229	<0.50	0.083
CWP-120B	4/20/2011	<5.0	<10	4700	--	194	<0.50	0.11
CWP-120B	7/27/2011	<5.0	<10	3100	--	163	<0.50	0.090
CWP-120B	10/30/2011	<5.0	<10	3200	--	190	<0.50	0.11
CWP-120B	1/30/2012	11	<10	3200	--	293	<0.50	0.12
CWP-120B	8/24/2012	6.8	<10	2800	38	245	<0.50	--
CWP-120B	11/2/2012	<5.0	<10	2500	39	259	<0.50	--
CWP-121A	9/20/2004	8	<10	1000	120	460	--	--
CWP-121A	10/29/2004	5.1	<10	4700	130	492	--	--
CWP-121A	01/31/2005	<5	380	51	--	121	<0.50	0.098
CWP-121A	04/30/2005	<5	6100	1100	--	161	<0.50	0.060
CWP-121A	07/29/2005	<5	150	39	--	74.2	<0.50	0.20
CWP-121A	01/30/2006	26	<10	20000	--	1030	<0.50	0.12
CWP-121A	04/28/2006	<5	<10	11000	--	516	<0.50	0.11
CWP-121A	07/27/2006	<5.0	<10	8400	--	370	<0.50	0.17
CWP-121A	10/31/2006	<5.0	<10	5700	--	307	<0.50	0.19
CWP-121A	01/31/2007	11	<10	4900	--	246	<0.50	0.13
CWP-121A	04/30/2007	<5.0	<10	14000	--	824	<0.50	0.092
CWP-121A	07/31/2007	13	<10	2000	--	103	<0.50	0.19
CWP-121A	10/30/2007	10	<10	1700	--	89.7	<0.50	0.20
CWP-121A	01/30/2008	<5.0	<10	1500	--	117	<0.50	0.16
CWP-121A	04/29/2008	11	<10	1000	--	70.4	<0.50	0.16
CWP-121A	07/30/2008	<5.0	<10	1100	--	42.9	<0.50	0.22
CWP-121A	10/29/2008	<5.0	<10	690	--	67.5	<0.50	0.24
CWP-121A	01/29/2009	<5.0	<10	4800	--	290	<0.50	0.077
CWP-121A	03/02/2009	7.3	<10	970	--	93.2	<0.50	0.15
CWP-121A	4/30/2009	<5.0	<10	1100	--	67	<0.50	0.18
CWP-121A	7/29/2009	5.1	<10	730	--	42	<0.50	0.20
CWP-121A	10/29/2009	<5.0	<10	820	--	45.9	<0.50	0.25
CWP-121A	1/28/2010	40	12	<10	--	58.8	<0.50	0.24
CWP-121A	4/29/2010	<5.0	<10	1200	--	76.9	<0.50	0.22
CWP-121A	7/27/2010	19	<10	1100	--	50.1	<0.50	0.22
CWP-121A	10/27/2010	<5.0	<10	480	--	33.1	<0.50	0.19

** Special sampling due to high pH and strong calcium polysulfide odor.

TABLE 4

Dissolved Arsenic, Dissolved Chromium, Dissolved Manganese,
Dissolved Calcium, Sulfate, Ammonia, Dissolved Boron

January 1999 through December 2012
Coast Wood Preserving, Inc.
Ukiah, CA.

SITE	DATE	Dissolved Arsenic	Dissolved Chromium	Dissolved Manganese	Dissolved Calcium	Sulfate	Ammonia as NH3	Dissolved Boron
		(ug/L)			(mg/L)			
CWP-121A	1/25/2011	<5.0	<10	260	--	46.5	<0.50	0.14
CWP-121A	4/20/2011	8.0	<10	1300	--	100	<0.50	0.21
CWP-121A	7/27/2011	6.6	<10	65	--	31.4	<0.50	0.18
CWP-121A	10/30/2011	<5.0	<10	1800	--	140	<0.50	0.10
CWP-121A	1/30/2012	<5.0	<10	290	--	27.1	<0.50	0.14
CWP-121A	8/24/2012	7.5	<10	290	31	26.5	<0.50	--
CWP-121A	11/2/2012	5.7	<10	<10	32	21.9	<0.50	--
CWP-121B	9/20/2004	<5	6900	28	20	132	--	--
CWP-121B	10/29/2004	<5	9100	15	22	151	--	--
CWP-121B	01/31/2005	<5	11000	<10	--	184	<0.50	<0.050
CWP-121B	04/30/2005	<5	6300	1100	--	172	<0.50	0.056
CWP-121B	07/29/2005	<5	5000	1100	--	148	<0.50	0.077
CWP-121B	01/30/2006	<5	3500	820	--	184	<0.50	<0.050
CWP-121B	04/28/2006	<5	4900	650	--	174	<0.50	<0.050
CWP-121B	07/27/2006	<5.0	4700	630	--	178	<0.50	0.066
CWP-121B	10/31/2006	56	<10	4100	--	951	0.51	0.056
CWP-121B	01/31/2007	9.2	14	22000	--	1280	0.75	0.10
CWP-121B	04/30/2007	<5.0	<10	2500	--	124	<0.50	0.18
CWP-121B	07/31/2007	<5.0	<10	10000	--	448	<0.50	0.060
CWP-121B	10/30/2007	<5.0	<10	260	--	46.6	1.9	0.090
CWP-121B	01/30/2008	<5.0	<10	7000	--	330	<0.50	0.082
CWP-121B	04/29/2008	<5.0	<10	6600	--	259	<0.50	0.069
CWP-121B	07/30/2008	<5.0	<10	2400	--	104	<0.50	0.15
CWP-121B	10/30/2008	5.4	<10	4300	--	233	<0.50	0.11
CWP-121B	01/29/2009	<5.0	<10	960	--	97.5	<0.50	0.14
CWP-121B	03/02/2009	<5.0	<10	5500	--	288	<0.50	0.088
CWP-121B	4/30/2009	<5.0	<10	9300	--	375	<0.50	0.10
CWP-121B	7/29/2009	<5.0	<10	3300	--	207	<0.50	0.10
CWP-121B	10/29/2009	<5.0	<10	130	--	27.9	3.3	0.24
CWP-121B	1/28/2010	<5.0	<10	5100	--	247	<0.50	0.13
CWP-121B	4/28/2010	<5.0	<10	6500	--	271	<0.50	0.15
CWP-121B	7/28/2010	<5.0	<10	4900	--	237	<0.50	0.098
CWP-121B	1/25/2011	<5.0	<10	4700	--	229	<0.50	0.071
CWP-121B	4/20/2011	<5.0	<10	6100	--	236	<0.50	0.069
CWP-121B	7/27/2011	<5.0	<10	5400	--	156	<0.50	<0.050
CWP-121B	10/30/2011	<5.0	<10	43	--	27.3	<0.50	<0.050
CWP-121B	1/30/2012	8.4	<10	3200	--	191	<0.50	0.099
CWP-121B	8/24/2012	<5.0	<10	3000	38	178	<0.50	--
CWP-121B	11/2/2012	<5.0	<10	1400	24	113	<0.50	--
CWP-13	1/30/1999	--	<5	--	--	--	--	--
CWP-13	2/27/1999	--	<5	--	--	--	--	--
CWP-13	5/17/1999	--	<5	--	--	--	--	--
CWP-13	8/27/1999	<5	<5	1600	22	5	--	--
CWP-13	12/17/1999	<10	<10	2100	85	194	--	--
CWP-13	4/10/2000	<10	<10	2600	49	100	--	--

** Special sampling due to high pH and strong calcium polysulfide odor.

TABLE 4

Dissolved Arsenic, Dissolved Chromium, Dissolved Manganese,
Dissolved Calcium, Sulfate, Ammonia, Dissolved Boron

January 1999 through December 2012
Coast Wood Preserving, Inc.
Ukiah, CA.

SITE	DATE	Dissolved Arsenic	Dissolved Chromium	Dissolved Manganese	Dissolved Calcium	Sulfate	Ammonia as NH3	Dissolved Boron
		(ug/L)			(mg/L)			
CWP-13	7/17/2000	<10	<10	2400	54	119	--	--
CWP-13	10/4/2000	<10	<10	5100	190	305.49	--	--
CWP-13	1/11/2001	<10	<10	1800	39	83.74	--	--
CWP-13	4/17/2001	<10	<10	2200	41	119	--	--
CWP-13	8/30/2001	<10	<10	1700	32	51.4	--	--
CWP-13	10/31/2001	<10	<10	1500	31	48.4	--	--
CWP-13	1/31/2002	<10	<10	1700	43	75.9	--	--
CWP-13	4/17/2002	<10	<10	1600	29	71.7	--	--
CWP-13	7/16/2002	<5	<10	1500	27	54.4	--	--
CWP-13	10/23/2002	<5	<10	1100	21	38	--	--
CWP-13	1/15/2003	<5	<10	1700	42	87.4	--	--
CWP-13	4/17/2003	<5	<10	1500	44	104	--	--
CWP-13	07/29/2003	<5	<10	2000	36	59.6	--	--
CWP-13	10/22/2003	<5	<10	2000	39	89.6	--	--
CWP-13	01/26/2004	<5	<10	1400	44	126	--	--
CWP-13	04/29/2004	<5	<10	3400	67	242	--	--
CWP-13	07/27/2004	<5	<10	2000	38	81.5	--	--
CWP-13	10/29/2004	<5	<10	2300	59	130	--	--
CWP-13	01/27/2005	<5	<10	3400	--	221	<0.50	0.062
CWP-13	04/29/2005	6.6	<10	3000	--	190	<0.50	0.067
CWP-13	07/27/2005	<5	<10	2700	--	198	<0.50	<0.050
CWP-13	10/31/2005	<5	<10	2400	--	156	<0.50	0.060
CWP-13	01/26/2006	<5	<10	2400	--	142	<0.50	<0.050
CWP-13	04/26/2006	<5	<10	<10	--	160	<0.50	<0.050
CWP-13	07/26/2006	<5.0	<10	2700	--	352	<0.50	0.061
CWP-13	10/30/2006	<5.0	<10	730	--	119	<0.50	0.075
CWP-13	01/29/2007	<5.0	<10	11	--	165	<0.50	0.52
CWP-13	04/29/2007	<5.0	<10	29	--	190	<0.50	0.30
CWP-13	07/26/2007	<5.0	<10	1600	--	125	<0.50	0.14
CWP-13	10/29/2007	<5.0	<10	<10	--	4.04	<0.50	0.60
CWP-13	01/29/2008	<5.0	<10	53	--	73.9	<0.50	0.19
CWP-13	04/28/2008	<5.0	<10	26	--	135	<0.50	0.13
CWP-13	07/28/2008	<5.0	<10	1400	--	103	<0.50	0.090
CWP-13	10/28/2008	<5.0	<10	710	--	104	<0.50	0.096
CWP-13	01/28/2009	<5.0	<10	<10	--	74.8	<0.50	0.13
CWP-13	4/29/2009	<5.0	<10	18	--	79.4	<0.50	0.14
CWP-13	7/28/2009	<5.0	<10	880	--	108	<0.50	0.067
CWP-13	10/29/2009	<5.0	<10	700	--	98.4	<0.50	0.26
CWP-13	01/28/10	<5.0	<10	63	--	69.4	<0.50	0.23
CWP-13	4/28/2010	<5.0	<10	21000	--	150	<0.50	0.14
CWP-13	7/26/2010	<5.0	<10	1800	--	120	<0.50	0.17
CWP-13	10/26/2010	<5.0	<10	1700	--	107	<0.50	0.11
CWP-13	2/20/2011	<5.0	<10	<10	--	89.6	<0.50	0.17
CWP-13	4/19/2011	<5.0	<10	<10	--	120	<0.50	0.082
CWP-13	7/26/2011	<5.0	<10	<10	--	125	<0.50	0.083
CWP-13	10/27/2011	<5.0	<10	26	--	130	<0.50	0.14
CWP-13	1/29/2012	<5.0	<10	330	--	85.1	<0.50	0.11

** Special sampling due to high pH and strong calcium polysulfide odor.

TABLE 4

Dissolved Arsenic, Dissolved Chromium, Dissolved Manganese,
Dissolved Calcium, Sulfate, Ammonia, Dissolved Boron

January 1999 through December 2012
Coast Wood Preserving, Inc.
Ukiah, CA.

SITE	DATE	Dissolved Arsenic	Dissolved Chromium	Dissolved Manganese	Dissolved Calcium	Sulfate	Ammonia as NH3	Dissolved Boron
		(ug/L)			(mg/L)			
CWP-13	8/23/2012	<5.0	<10	11	46	110	<0.50	--
CWP-13	10/30/2012	<5.0	<10	38	61	102	<0.50	--
CWP-20	1/30/1999	--	18	--	--	--	--	--
CWP-20	2/27/1999	--	13	--	--	--	--	--
CWP-20	3/20/1999	--	19	--	--	--	--	--
CWP-20	4/24/1999	--	26	--	--	--	--	--
CWP-20	5/17/1999	--	<5	--	--	--	--	--
CWP-20	6/19/1999	--	<5	--	--	--	--	--
CWP-20	7/26/1999	--	8.2	--	--	--	--	--
CWP-20	8/27/1999	<5	520	160	8	26	--	--
CWP-20	9/11/1999	<5	450	150	73	<.5	--	--
CWP-20	10/22/1999	--	7	--	67	0	--	--
CWP-20	11/19/1999	<10	<10	49	2	3	--	--
CWP-20	12/21/1999	<10	<10	28	8	17	--	--
CWP-20	1/21/2000	<10	<10	56	3	2	--	--
CWP-20	2/14/2000	<10	<10	100	3	2	--	--
CWP-20	3/17/2000	<10	<10	110	1	2	--	--
CWP-20	4/8/2000	<10	<10	150	5	11	--	--
CWP-20	5/20/2000	<10	<10	57	4	<1	--	--
CWP-20	6/17/2000	<10	<250	<250	<500	22	--	--
CWP-20	7/17/2000	<10	<10	140	11	26	--	--
CWP-20	8/15/2000	<10	<10	200	13	49	--	--
CWP-20	9/15/2000	<10	<50	71	21	29	--	--
CWP-20	10/4/2000	<10	16	170	19	25.42	--	--
CWP-20	11/14/2000	<10	<10	29	<1000	3.22	--	--
CWP-20	12/7/2000	<10	<10	110	6	4.94	--	--
CWP-20	1/11/2001	<10	<10	47	3.6	2.4	--	--
CWP-20	2/28/2001	51	<10	19	20	3.28	--	--
CWP-20	3/19/2001	18	14	110	16	15	--	--
CWP-20	4/18/2001	20	<10	77	18	17.2	--	--
CWP-20	8/30/2001	<10	100	92	16	85.8	--	--
CWP-20	10/31/2001	17	14	66	13	13.3	--	--
CWP-20	11/27/2001	11	49	20	20	60.8	--	--
CWP-20	1/31/2002	<10	<10	11	5.4	5.16	--	--
CWP-20	4/17/2002	310	680	16	11	19.2	--	--
CWP-20	5/15/2002	160	68	55	12	29.2	--	--
CWP-20	7/16/2002	5.4	19	<10	200	15.2	--	--
CWP-20	8/30/2002	160	67	2100	300	1130	--	--
CWP-20	9/27/2002	34	53	1200	390	1460	--	--
CWP-20	10/23/2002	<5	59	16000	260	1610	--	--
CWP-20	1/17/2003	12	35	900	50	192	--	--
CWP-20	5/5/2003	56	36	210	12	42.8	--	--
CWP-20	07/29/2003	<5	180	18000	230	1140	--	--
CWP-20	09/23/2003	77	640	14000	190	1420	--	--
CWP-20	10/20/2003	120	510	17000	230	1750	--	--
CWP-20(A)	12/16/2003	55	15	320	21	81.9	--	--

** Special sampling due to high pH and strong calcium polysulfide odor.

TABLE 4

Dissolved Arsenic, Dissolved Chromium, Dissolved Manganese,
Dissolved Calcium, Sulfate, Ammonia, Dissolved Boron

January 1999 through December 2012
Coast Wood Preserving, Inc.
Ukiah, CA.

SITE	DATE	Dissolved Arsenic	Dissolved Chromium	Dissolved Manganese	Dissolved Calcium	Sulfate	Ammonia as NH3	Dissolved Boron
		(ug/L)			(mg/L)			
CWP-20(B)	12/16/2003	40	24	190	17	57.3	--	--
CWP-20(C)	12/16/2003	31	15	220	19	76.3	--	--
CWP-20	01/27/2004	20	44	1400	48	199	--	--
CWP-20	04/29/2004	36	31	2800	60	338	--	--
CWP-20	07/27/2004	17	37	7400	95	565	--	--
CWP-20	10/27/2004	<5	15	1500	40	169	--	--
CWP-20	01/28/2005	6.4	19	6000	--	510	<0.50	0.087
CWP-20	04/29/2005	34	15	32	--	42	<0.50	<0.050
CWP-20	07/28/2005	28	19	8300	--	602	<0.50	<0.050
CWP-20	01/30/2006	130	24	4800	--	348	4.3	<0.050
CWP-20	04/27/2006	<5	<10	4600	--	372	<0.50	<0.050
CWP-20	07/26/2006	110	43	1300	--	184	1.3	0.31
CWP-20	01/30/2007	170	52	9000	--	660	<0.50	0.11
CWP-20	04/29/2007	360	45	7000	--	324	<0.50	0.15
CWP-20	07/31/2007	<5.0	15	9300	--	621	<0.50	0.37
CWP-20	10/30/2007	28	35	3100	--	184	0.92	0.62
CWP-20	01/31/2008	14	22	5300	--	354	<0.50	0.20
CWP-20	04/30/2008	51	14	9300	--	432	0.51	0.23
CWP-20	07/30/2008	120	11	13000	--	871	<0.50	0.15
CWP-20	10/29/2008	8.2	47	7200	--	402	0.85	0.59
CWP-20	01/30/2009	64	<10	12000	--	673	0.51	0.17
CWP-20	03/02/2009	120	<10	11000	--	679	<0.50	0.21
CWP-20	4/30/2009	70	13	2100	--	120	<0.50	0.24
CWP-20	7/29/2009	20	12	12000	--	664	<0.50	0.18
CWP-20	10/30/2009	15	21	2200	--	102	1.6	0.49
CWP-20	01/29/10	21	10	7500	--	354	0.51	0.23
CWP-20	4/29/2010	45	11	2200	--	91	<0.50	0.40
CWP-20	7/28/2010	53	10	7700	--	392	<0.50	0.19
CWP-20	10/27/2010	24	17	1300	--	52.7	<0.50	0.060
CWP-20	1/26/2011	12	12	5600	--	356	<0.50	0.079
CWP-20	7/28/2011	42	12	3300	--	194	<0.50	0.084
CWP-20	10/31/2011	13	17	1600	--	112	1.1	0.12
CWP-20	1/31/2012	11	<10	2300	--	212	1.4	0.10
CWP-20	8/27/2012	62	11	6800	70	482	0.77	--
CWP-20	11/2/2012	36	<10	470	30	42.8	1.1	--
CWP-21	1/30/1999	--	<5	--	--	--	--	--
CWP-21	2/27/1999	--	5.9	--	--	--	--	--
CWP-21	3/20/1999	--	5.9	--	--	--	--	--
CWP-21	4/24/1999	--	<5	--	--	--	--	--
CWP-21	5/17/1999	--	<5	--	--	--	--	--
CWP-21	6/19/1999	--	<5	--	--	--	--	--
CWP-21	7/26/1999	--	5.8	--	--	--	--	--
CWP-21	8/27/1999	<5	<5	48	12	27	--	--
CWP-21	9/11/1999	<5	7.2	<30	12	<.5	--	--
CWP-21	10/22/1999	--	<5	--	18	28	--	--
CWP-21	11/19/1999	33	<10	<10	5	18	--	--

** Special sampling due to high pH and strong calcium polysulfide odor.

TABLE 4

Dissolved Arsenic, Dissolved Chromium, Dissolved Manganese,
Dissolved Calcium, Sulfate, Ammonia, Dissolved Boron

January 1999 through December 2012
Coast Wood Preserving, Inc.
Ukiah, CA.

SITE	DATE	Dissolved Arsenic	Dissolved Chromium	Dissolved Manganese	Dissolved Calcium	Sulfate	Ammonia as NH3	Dissolved Boron
		(ug/L)			(mg/L)			
CWP-21	12/21/1999	<10	<10	48	23	37	--	--
CWP-21	1/21/2000	18	<10	<10	32	7	--	--
CWP-21	2/14/2000	67	84	19	20	3	--	--
CWP-21	3/17/2000	<10	<10	38	21	33	--	--
CWP-21	4/8/2000	<10	<10	270	29	93	--	--
CWP-21	5/20/2000	18	<10	<10	48	<1	--	--
CWP-21	6/17/2000	14	<10	53	28	94	--	--
CWP-21	7/17/2000	<10	<10	320	27	80	--	--
CWP-21	8/15/2000	<10	<10	270	28	69	--	--
CWP-21	9/15/2000	19	<10	150	21	50	--	--
CWP-21	10/4/2000	<10	<10	130	20	44.94	--	--
CWP-21	11/14/2000	57	20	500	39	33.29	--	--
CWP-21	12/7/2000	18	18	330	26	34.19	--	--
CWP-21	1/11/2001	51	57	760	40	1.48	--	--
CWP-21	2/28/2001	11	<10	<10	34	60.3	--	--
CWP-21	3/19/2001	<10	<10	230	39	64.8	--	--
CWP-21	4/18/2001	<10	12	1300	49	215	--	--
CWP-21	8/30/2001	<10	11	170	370	166	--	--
CWP-21	10/31/2001	<10	650	780	29	97.4	--	--
CWP-21	11/27/2001	<10	200	14	34	127	--	--
CWP-21	12/28/2001	<10	150	310	35	123	--	--
CWP-21	1/31/2002	<10	100	540	37	159	--	--
CWP-21	4/17/2002	<10	31	3900	49	217	--	--
CWP-21	7/16/2002	47	30	5700	44	129	--	--
CWP-21	8/30/2002	5.0	<10	4900	85	405	--	--
CWP-21	9/27/2002	<5	<10	4600	66	<1	--	--
CWP-21	10/23/2002	<5	<10	4200	64	301	--	--
CWP-21	1/16/2003	12	<10	1300	52	144	--	--
CWP-21	4/18/2003	34	11	<10	49	24.3	--	--
CWP-21	07/30/2003	<5	<10	2900	54	244	--	--
CWP-21	09/23/2003	<5	<10	2600	46	150	--	--
CWP-21	10/22/2003	<5	<10	2300	41	140	--	--
CWP-21	01/27/2004	8.6	<10	3000	59	210	--	--
CWP-21	04/29/2004	<5	<10	2700	59	292	--	--
CWP-21	07/27/2004	<5	<10	2500	39	134	--	--
CWP-21	10/28/2004	<5	<10	1800	43	144	--	--
CWP-21	01/27/2005	<5	<10	2900	--	248	<0.50	0.069
CWP-21	04/29/2005	13	10	1000	--	32.8	2.0	0.097
CWP-21	07/27/2005	<5	<10	4500	--	407	<0.50	0.057
CWP-21	10/24/2005	<5	<10	4100	--	280	<0.50	0.081
CWP-21	01/27/2006	<5	<10	3600	--	246	---	0.052
CWP-21	04/27/2006	<5	<10	3400	--	319	<0.50	0.056
CWP-21	07/26/2006	13	<10	5500	--	154	<0.50	0.079
CWP-21	10/30/2006	<5.0	<10	3100	--	275	<0.50	0.10
CWP-21	01/29/2007	<5.0	<10	2800	--	216	<0.50	0.073
CWP-21	04/26/2007	58	37	6800	--	10.2	<0.50	0.47
CWP-21	07/30/2007	<5.0	<10	3800	--	211	<0.50	0.13

** Special sampling due to high pH and strong calcium polysulfide odor.

TABLE 4

Dissolved Arsenic, Dissolved Chromium, Dissolved Manganese,
Dissolved Calcium, Sulfate, Ammonia, Dissolved Boron

January 1999 through December 2012
Coast Wood Preserving, Inc.
Ukiah, CA.

SITE	DATE	Dissolved Arsenic	Dissolved Chromium	Dissolved Manganese	Dissolved Calcium	Sulfate	Ammonia as NH3	Dissolved Boron
		(ug/L)			(mg/L)			
CWP-21	10/30/2007	6.2	15	3300	--	151	<0.50	0.18
CWP-21	01/31/2008	19	<10	2300	--	614	<0.50	0.11
CWP-21	04/28/2008	26	10	2400	--	95	<0.50	0.13
CWP-21	07/30/2008	<5.0	<10	2600	--	149	<0.50	0.10
CWP-21	10/28/2008	<5.0	<10	2600	--	173	<0.50	0.13
CWP-21	01/28/2009	<5.0	<10	3200	--	227	<0.50	0.080
CWP-21	4/29/2009	11	<10	3700	--	202	<0.50	0.11
CWP-21	7/29/2009	5.1	<10	2300	--	149	<0.50	0.14
CWP-21	10/29/2009	<5.0	<10	2200	--	156	<0.50	0.15
CWP-21	01/28/10	<5.0	<10	3100	--	170	<0.50	0.12
CWP-21	4/28/2010	<5.0	<10	160	--	24.7	<0.50	0.072
CWP-21	7/27/2010	6.3	<10	1400	--	127	<0.50	0.14
CWP-21	10/26/2010	6.4	<10	2700	--	129	<0.50	0.11
CWP-21	1/20/2011	<5.0	<10	1900	--	146	<0.50	<0.050
CWP-21	4/19/2011	13	<10	<10	--	25.9	<0.50	0.18
CWP-21	4/26/2011	30	<10	4500	--	241	<0.50	0.080
CWP-21	7/28/2011	5.9	<10	3600	--	84.2	<0.50	0.094
CWP-21	10/31/2011	<5.0	<10	1900	--	105	<0.50	0.13
CWP-21	1/29/2012	<5.0	<10	2100	--	142	<0.50	0.12
CWP-21	8/23/2012	<5.0	<10	1600	28	108	<0.50	--
CWP-21	10/31/2012	<5.0	<10	1400	29	94.9	1.8	--
CWP-22	8/27/1999	<5	14	<30	22	33	--	--
CWP-22	12/17/1999	40	16	17000	150	577	--	--
CWP-22	4/10/2000	17	<100	13000	480	1448	--	--
CWP-22	10/4/2000	<10	41	18000	190	586.5	--	--
CWP-22	4/17/2001	<10	<10	8000	160	720	--	--
CWP-22	10/31/2001	<10	<10	6900	130	462	--	--
CWP-22	4/16/2002	<10	<10	6900	120	496	--	--
CWP-22	1/15/2003	<5	<10	120	81	342	--	--
CWP-22	4/17/2003	<5	<10	2300	92	346	--	--
CWP-22	10/22/2003	<5	<10	6500	72	253	--	--
CWP-22	04/29/2004	<5	<10	9400	84	125	--	--
CWP-22	10/27/2004	<5	<10	4900	67	230	--	--
CWP-22	01/27/2005	<5	<10	5900	--	266	<0.50	0.083
CWP-22	07/27/2005	33	71	11000	--	173	<0.50	0.084
CWP-22	10/31/2005	<5	25	4600	--	294	<0.50	0.071
CWP-22	01/26/2006	<5	41	5300	--	403	<0.50	0.066
CWP-22	04/27/2006	<5	<10	5900	--	330	<0.50	0.063
CWP-22	10/30/2006	<5.0	<10	8100	--	441	<0.50	0.088
CWP-22	01/29/2007	<5.0	<10	8000	--	512	<0.50	0.066
CWP-22	07/26/2007	<5.0	19	18000	--	1430	<0.50	0.11
CWP-22	01/29/2008	<5.0	<10	19000	--	1310	<0.50	0.12
CWP-22	04/28/2008	<5.0	15	17000	--	1150	<0.50	0.076
CWP-22	07/30/2008	<5.0	<10	14000	--	818	<0.50	0.076
CWP-22	01/28/2009	<5.0	<10	14000	--	826	<0.50	0.067
CWP-22	7/28/2009	<5.0	<10	11000	--	712	<0.50	0.059

** Special sampling due to high pH and strong calcium polysulfide odor.

TABLE 4

Dissolved Arsenic, Dissolved Chromium, Dissolved Manganese,
Dissolved Calcium, Sulfate, Ammonia, Dissolved Boron

January 1999 through December 2012
Coast Wood Preserving, Inc.
Ukiah, CA.

SITE	DATE	Dissolved Arsenic	Dissolved Chromium	Dissolved Manganese	Dissolved Calcium	Sulfate	Ammonia as NH3	Dissolved Boron
		(ug/L)			(mg/L)			
CWP-22	01/27/10	<5.0	<10	9400	--	561	<0.50	0.13
CWP-22	7/26/2010	<5.0	26	10000	--	631	<0.50	0.073
CWP-22	10/26/2010	<5.0	12	9400	--	609	<0.50	<0.050
CWP-22	1/26/2011	<5.0	11	8400	--	575	<0.50	<0.050
CWP-22	4/26/2011	<5.0	<10	7800	--	569	<0.50	<0.050
CWP-22	7/26/2011	<5.0	<10	8400	--	506	<0.50	<0.050
CWP-22	1/29/2012	<5.0	<10	7600	--	438	<0.50	0.059
CWP-22	8/23/2012	<5.0	<10	7900	100	406	<0.50	--
CWP-22	10/30/2012	<5.0	<10	6600	90	401	0.51	--
HL-07	1/30/1999	--	2100	--	--	--	--	--
HL-07	2/27/1999	--	1000	--	--	--	--	--
HL-07	5/17/1999	--	2600	--	--	--	--	--
HL-07	8/26/1999	<5	2200	<30	16	28	--	--
HL-07	9/11/1999	<5	2300	<30	16	<.5	--	--
HL-07	10/22/1999	--	9	--	30	94	--	--
HL-07	11/19/1999	<10	110	600	2	64	--	--
HL-07	12/21/1999	<10	<50	550	400	176	--	--
HL-07	1/21/2000	32	<10	970	91	3	--	--
HL-07	2/14/2000	29	<10	1580	102	265	--	--
HL-07	3/14/2000	<10	<10	2400	54	221	--	--
HL-07	4/8/2000	<10	<10	1000	133	392	--	--
HL-07	5/20/2000	<10	<10	1900	96	4	--	--
HL-07	6/17/2000	<10	<10	2600	200	635	--	--
HL-07	7/17/2000	50	<10	4200	130	320	--	--
HL-07	8/15/2000	<10	10	3200	270	78	--	--
HL-07	9/15/2000	<10	<10	2900	190	662	--	--
HL-07	10/4/2000	<10	<10	2500	160	496.47	--	--
HL-07	11/14/2000	<10	<10	3600	170	481.07	--	--
HL-07	12/7/2000	<10	<10	2900	140	416.21	--	--
HL-07	1/11/2001	<10	<10	1600	69	205.86	--	--
HL-07	2/28/2001	<10	920	1900	50	183	--	--
HL-07	3/19/2001	320	700	2300	50	242	--	--
HL-07	4/18/2001	<10	1700	1100	56	309	--	--
HL-07	4/24/2001	<10	220	1800	53	340	--	--
HL-07	8/30/2001	<10	<10	1400	57	283	--	--
HL-07	10/31/2001	<10	<10	1800	55	276	--	--
HL-07	1/31/2002	<10	43	1400	60	336	--	--
HL-07	4/17/2002	<10	320	770	64	310	--	--
HL-07	5/15/2002	<10	35	1700	97	494	--	--
HL-07	7/16/2002	<5	<10	1400	74	349	--	--
HL-07	10/23/2002	85	180	850	270	454	--	--
HL-07	1/15/2003	5.2	27	1100	160	398	--	--
HL-07	4/17/2003	13	380	110	53	148	--	--
HL-07	5/5/2003	<5	500	710	100	433	--	--
HL-07	08/06/2003	<5	25	2100	130	520	--	--
HL-07	08/19/2003	<5	13	3000	120	489	--	--

** Special sampling due to high pH and strong calcium polysulfide odor.

TABLE 4

Dissolved Arsenic, Dissolved Chromium, Dissolved Manganese,
Dissolved Calcium, Sulfate, Ammonia, Dissolved Boron

January 1999 through December 2012
Coast Wood Preserving, Inc.
Ukiah, CA.

SITE	DATE	Dissolved Arsenic	Dissolved Chromium	Dissolved Manganese	Dissolved Calcium	Sulfate	Ammonia as NH3	Dissolved Boron
		(ug/L)			(mg/L)			
HL-07	09/23/2003	<5	<10	2700	110	486	--	--
HL-07	10/22/2003	<5	16	3000	120	625	--	--
HL-07	01/26/2004	<5	300	1500	120	524	--	--
HL-07	04/29/2004	<5	1200	91	73	330	--	--
HL-07	07/27/2004	170	40	1000	96	379	--	--
HL-07	10/27/2004	<5	<10	4300	130	490	--	--
HL-07	01/28/2005	<5	480	610	--	289	<0.50	<0.050
HL-07	04/29/2005	<5	420	150	--	380	<0.50	0.053
HL-07	07/28/2005	<5	35	2500	--	462	<0.50	0.087
HL-07	10/31/2005	<5	<10	1900	--	334	<0.50	0.064
HL-07	01/30/2006	<5	150	1200	--	369	<0.50	<0.050
HL-07	04/27/2006	<5	550	230	--	412	<0.50	<0.050
HL-07	07/26/2006	<5.0	15	1000	--	326	<0.50	0.11
HL-07	10/31/2006	77	200	140	--	512	0.60	<0.050
HL-07	01/30/2007	14	44	2600	--	580	<0.50	0.092
HL-07	04/29/2007	<5.0	470	25	--	198	<0.50	0.11
HL-07	07/31/2007	<5.0	<10	900	--	332	<0.50	0.089
HL-07	10/30/2007	<5.0	19	1500	--	191	<0.50	0.15
HL-07	01/31/2008	<5.0	12	970	--	156	<0.50	0.11
HL-07	04/30/2008	<5.0	410	18	--	188	<0.50	0.14
HL-07	07/30/2008	<5.0	24	1600	--	231	<0.50	0.12
HL-07	10/30/2008	<5.0	<10	1800	--	298	<0.50	0.11
HL-07	01/30/2009	<5.0	<10	1200	--	270	<0.50	0.20
HL-07	4/30/2009	<5.0	510	19	--	123	<0.50	0.14
HL-07	7/30/2009	<5.0	<10	1200	--	201	<0.50	0.16
HL-07(A)	10/30/2009	<5.0	<10	1200	--	169	<0.50	0.21
HL-07(B)	10/30/2009	<5.0	<10	990	--	139	<0.50	0.20
HL-07	01/28/10	<5.0	89	610	--	108	<0.50	0.13
HL-07	4/29/2010	<5.0	15	430	--	139	<0.50	0.18
HL-07	7/28/2010	<5.0	<10	560	--	216	<0.50	0.21
HL-07	10/28/2010	<5.0	15	400	--	84.7	<0.50	0.14
HL-07	1/26/2011	<5.0	63	540	--	152	<0.50	0.088
HL-07	4/26/2011	<5.0	62	38	--	101	<0.50	0.14
HL-07	7/28/2011	<5.0	33	120	--	125	<0.50	0.17
HL-07	10/31/2011	<5.0	<10	560	--	125	<0.50	0.17
HL-07	1/31/2012	<5.0	<10	700	--	136	<0.50	0.10
HL-07	8/27/2012	<5.0	<10	490	33	108	<0.50	--
HL-07	10/31/2012	<5.0	<10	450	27	93.7	<0.50	--

** Special sampling due to high pH and strong calcium polysulfide odor.

TABLE 5

Hexavalent Chromium
(Results in ug/L)

Coast Wood Preserving
Ukiah, CA.

Well ID	Sample Date	Hexavalent Chromium
CWP-21	11/1/2012	<0.50
CWP-105	11/1/2012	**7.95**
CWP-106	11/1/2012	<0.50
CWP-116	11/1/2012	**0.92**
CWP-118B	11/1/2012	**18.7**
CWP-120A	11/1/2012	**5.82**
HL-07	11/1/2012	<0.50

TABLE 6
Data Precision, Duplicate Samples
January - December 2012

Coast Wood Preserving, Inc.
Ukiah, CA.

DATE	SAMPLE ID	DUPLICATE SAMPLE ID	Dissolved Chromium Concentrations (ug/L)		Relative % Difference
			Sample	Duplicate	
8/23/2012	CWP-105	DUP A	<10	<10	NA
8/24/2012	CWP-121B	DUP B	<10	<10	NA
10/31/2012	CWP-21	DUP A	<10	<10	NA
11/2/2012	CWP-115	DUP B	<10	<10	NA

APPENDICIES

A	**Groundwater Field Forms, Laboratory Reports**
B1	**Weekly SPCC Inspection Forms**
B2	**Weekly Chemical Storage/Hazardous Waste Area Inspection Forms**
B3	**Weekly Drip Pad Inspection Forms**

Appendix A

Groundwater Field Forms, Laboratory Reports

Date: 11-2-12

Measured by: CHESTER PEDDA

Well ID		Casing Diameter	Well Depth	Depth of Water	Purge Volume	Gal/Inch	Purge Time
CWP-5	X	6		Dry		0.12	
CWP-6	X	6		10.55		0.12	
CWP-~~8-S~~	@			9.85			
CWP-8-D	@						
CWP-13		4		13.30		0.053	
CWP-20	X	2		7.86		0.013	
CWP-21	X			9.85		0.013	
CWP-22	X	4		11.90		0.053	
CWP-101	X	2		8.50		0.013	
CWP-102	X	2		8.80		0.013	
CWP-105	X	4		10.00		0.053	
CWP-106	X	4		8.54		0.053	
CWP-107	X	4		13.45		0.053	
CWP-108	X	4		11.95		0.053	
CWP-111				—		0.053	
CWP-113	X			9.90		0.053	
CWP-114	X	4		—		0.053	
CWP-115	X	4		9.42		0.053	
CWP-116	X	4		4.95		0.053	
CWP-118A	X	4		9.30		0.053	
CWP-118B	X	4		9.83		0.053	
CWP-120A	X	4		6.60		0.053	
CWP-120B	X	4		8.42		0.053	
CWP-121A	X	4		6.48		0.053	
CWP-121B	X	4		8.33		0.053	
CWP-122	@			—			
HL-7	X	12		10.97		0.49	

x-semiannual

@ - quarterly

Alpha Analytical Laboratories Inc.
e-mail: clientservices@alpha-labs.com
Corporate: 208 Mason St., Ukiah, CA 95482 • Phone: (707) 468-0401 • Fax: (707) 468-5267
Satellite Laboratory: 6398 Dougherty Rd., Suite 35, Dublin, CA 94568 • Phone: (925) 828-6226 • Fax: (925) 828-6309

ELAP Certificate Numbers 1551 and 2728

12 November 2012

Coast Wood Preserving, Inc
Attn: Gene Pietila
P.O. Box 673
Ukiah, CA 95482
RE: Coast Wood Preserving, Inc
Work Order: 12J1423

Enclosed are the results of analyses for samples received by the laboratory on 10/30/12 13:40. If you have any questions concerning this report, please feel free to contact me.

Sincerely,

Jeanette Poplin

Jeanette L. Poplin For Sheri L. Speaks
Project Manager

Alpha Analytical Laboratories Inc.
e-mail: clientservices@alpha-labs.com
Corporate: 208 Mason St., Ukiah, CA 95482 • Phone: (707) 468-0401 • Fax: (707) 468-5267
Satellite Laboratory: 6398 Dougherty Rd., Suite 35, Dublin, CA 94568 • Phone: (925) 828-6226 • Fax: (925) 828-6309

CHEMICAL EXAMINATION REPORT

Coast Wood Preserving, Inc
P.O. Box 673
Ukiah, CA 95482
Attn: Gene Pietila

Report Date: 11/12/12 14:16
Project No: -
Project ID: Coast Wood Preserving, Inc

Order Number	Receipt Date/Time	Client Code	Client PO/Reference
12J1423	10/30/2012 13:40	COAWOOD	

ANALYTICAL REPORT FOR SAMPLES

Sample ID	Laboratory ID	Matrix	Date Sampled	Date Received
CWP-118A	12J1423-01	Water	10/30/12 11:55	10/30/12 13:40
CWP-22	12J1423-02	Water	10/30/12 12:10	10/30/12 13:40
CWP-13	12J1423-03	Water	10/30/12 12:30	10/30/12 13:40
CWP-108	12J1423-04	Water	10/30/12 12:50	10/30/12 13:40
CWP-113	12J1423-05	Water	10/30/12 13:00	10/30/12 13:40
CWP-101	12J1423-06	Water	10/30/12 13:30	10/30/12 13:40

The results in this report apply to the samples analyzed in accordance with the chain of custody document. This analytical report must be reproduced in its entirety.

Bruce Gove
Laboratory Director

11/12/2012

Alpha Analytical Laboratories Inc.
e-mail: clientservices@alpha-labs.com
Corporate: 208 Mason St., Ukiah, CA 95482 • Phone: (707) 468-0401 • Fax: (707) 468-5267
Satellite Laboratory: 6398 Dougherty Rd., Suite 35, Dublin, CA 94568 • Phone: (925) 828-6226 • Fax: (925) 828-6309

CHEMICAL EXAMINATION REPORT

Coast Wood Preserving, Inc
P.O. Box 673
Ukiah, CA 95482
Attn: Gene Pietila

Report Date: 11/12/12 14:16
Project No: -
Project ID: Coast Wood Preserving, Inc

Order Number	Receipt Date/Time	Client Code	Client PO/Reference
12J1423	10/30/2012 13:40	COAWOOD	

Alpha Analytical Laboratories, Inc.

	METHOD	BATCH	PREPARED	ANALYZED	DILUTION	RESULT	PQL	NOTE
CWP-118A (12J1423-01)			**Sample Type: Water**			**Sampled: 10/30/12 11:55**		
Metals (Dissolved) by EPA 200 Series Methods								
Arsenic, dissolved	EPA 200.9	AK20213	11/02/12 09:19	11/11/12 16:34	1	ND ug/l	5.0	
Calcium, dissolved	EPA 200.7	"	"	11/08/12 14:57	"	**35000 "**	**1000**	
Chromium, dissolved	"	"	"	"	"	ND "	10	
Manganese, dissolved	"	"	"	"	"	**710 "**	**10**	
Conventional Chemistry Parameters by APHA/EPA Methods								
Ammonia as NH3	SM4500NH3C	AK20845	11/08/12 11:54	11/08/12 16:00	1	ND mg/l	0.50	
pH	SM4500-H+ B	AJ23122	10/31/12 13:06	10/31/12 17:00	"	**6.76 pH Units**	**1.68**	T-14
Anions by EPA Method 300.0								
Sulfate as SO4	EPA 300.0	AK20227	11/02/12 16:04	11/02/12 21:36	10	**256000 ug/l**	**5000**	
CWP-22 (12J1423-02)			**Sample Type: Water**			**Sampled: 10/30/12 12:10**		
Metals (Dissolved) by EPA 200 Series Methods								
Arsenic, dissolved	EPA 200.9	AK20213	11/02/12 09:19	11/11/12 16:40	1	ND ug/l	5.0	
Calcium, dissolved	EPA 200.7	"	"	11/08/12 15:01	"	**90000 "**	**1000**	
Chromium, dissolved	"	"	"	"	"	ND "	10	
Manganese, dissolved	"	"	"	"	"	**6600 "**	**10**	
Conventional Chemistry Parameters by APHA/EPA Methods								
Ammonia as NH3	SM4500NH3C	AK20845	11/08/12 11:54	11/08/12 16:00	1	**0.51 mg/l**	**0.50**	
pH	SM4500-H+ B	AJ23122	10/31/12 13:06	10/31/12 17:00	"	**6.78 pH Units**	**1.68**	T-14

The results in this report apply to the samples analyzed in accordance with the chain of custody document. This analytical report must be reproduced in its entirety.

Bruce Gove
Laboratory Director

11/12/2012

Alpha Analytical Laboratories Inc.
e-mail: clientservices@alpha-labs.com
Corporate: 208 Mason St., Ukiah, CA 95482 • Phone: (707) 468-0401 • Fax: (707) 468-5267
Satellite Laboratory: 6398 Dougherty Rd., Suite 35, Dublin, CA 94568 • Phone: (925) 828-6226 • Fax: (925) 828-6309

CHEMICAL EXAMINATION REPORT

Coast Wood Preserving, Inc
P.O. Box 673
Ukiah, CA 95482
Attn: Gene Pietila

Report Date: 11/12/12 14:16
Project No: -
Project ID: Coast Wood Preserving, Inc

Order Number	Receipt Date/Time	Client Code	Client PO/Reference
12J1423	10/30/2012 13:40	COAWOOD	

Alpha Analytical Laboratories, Inc.

	METHOD	BATCH	PREPARED	ANALYZED	DILUTION	RESULT	PQL	NOTE
CWP-22 (12J1423-02)			**Sample Type: Water**			**Sampled: 10/30/12 12:10**		
Anions by EPA Method 300.0								
Sulfate as SO4	EPA 300.0	AK20227	11/02/12 16:04	11/02/12 21:51	100	**401000 ug/l**	**50000**	
CWP-13 (12J1423-03)			**Sample Type: Water**			**Sampled: 10/30/12 12:30**		
Metals (Dissolved) by EPA 200 Series Methods								
Arsenic, dissolved	EPA 200.9	AK20213	11/02/12 09:19	11/10/12 16:23	1	ND ug/l	5.0	
Calcium, dissolved	EPA 200.7	"	"	11/08/12 14:47	"	**61000 "**	**1000**	
Chromium, dissolved	"	"	"	"	"	ND "	10	
Manganese, dissolved	"	"	"	11/12/12 12:37	"	**38 "**	**10**	
Conventional Chemistry Parameters by APHA/EPA Methods								
Ammonia as NH3	SM4500NH3C	AK20845	11/08/12 11:54	11/08/12 16:00	1	ND mg/l	0.50	
pH	SM4500-H+ B	AJ23122	10/31/12 13:06	10/31/12 17:00	"	**7.35 pH Units**	**1.68**	T-14
Anions by EPA Method 300.0								
Sulfate as SO4	EPA 300.0	AK20227	11/02/12 16:04	11/02/12 22:06	5	**102000 ug/l**	**2500**	
CWP-108 (12J1423-04)			**Sample Type: Water**			**Sampled: 10/30/12 12:50**		
Metals (Dissolved) by EPA 200 Series Methods								
Arsenic, dissolved	EPA 200.9	AK20213	11/02/12 09:19	11/11/12 16:45	1	**16 ug/l**	**5.0**	
Calcium, dissolved	EPA 200.7	"	"	11/08/12 15:18	"	**70000 "**	**1000**	
Chromium, dissolved	"	"	"	"	"	ND "	10	
Manganese, dissolved	"	"	"	"	"	**2300 "**	**10**	

The results in this report apply to the samples analyzed in accordance with the chain of custody document. This analytical report must be reproduced in its entirety.

Bruce Gove
Laboratory Director

11/12/2012

Alpha Analytical Laboratories Inc.
e-mail: clientservices@alpha-labs.com
Corporate: 208 Mason St., Ukiah, CA 95482 • Phone: (707) 468-0401 • Fax: (707) 468-5267
Satellite Laboratory: 6398 Dougherty Rd., Suite 35, Dublin, CA 94568 • Phone: (925) 828-6226 • Fax: (925) 828-6309

CHEMICAL EXAMINATION REPORT

Coast Wood Preserving, Inc
P.O. Box 673
Ukiah, CA 95482
Attn: Gene Pietila

Report Date: 11/12/12 14:16
Project No: -
Project ID: Coast Wood Preserving, Inc

Order Number	Receipt Date/Time	Client Code	Client PO/Reference
12J1423	10/30/2012 13:40	COAWOOD	

Alpha Analytical Laboratories, Inc.

	METHOD	BATCH	PREPARED	ANALYZED	DILUTION	RESULT	PQL	NOTE
CWP-108 (12J1423-04)			**Sample Type: Water**			**Sampled: 10/30/12 12:50**		
Conventional Chemistry Parameters by APHA/EPA Methods								
Ammonia as NH3	SM4500NH3C	AK20845	11/08/12 11:54	11/08/12 16:00	1	ND mg/l	0.50	
pH	SM4500-H+ B	AJ23122	10/31/12 13:06	10/31/12 17:00	"	**6.64 pH Units**	**1.68**	T-14
Anions by EPA Method 300.0								
Sulfate as SO4	EPA 300.0	AK20227	11/02/12 16:04	11/02/12 22:36	50	**278000 ug/l**	**25000**	
CWP-113 (12J1423-05)			**Sample Type: Water**			**Sampled: 10/30/12 13:00**		
Metals (Dissolved) by EPA 200 Series Methods								
Arsenic, dissolved	EPA 200.9	AK20213	11/02/12 09:19	11/11/12 16:50	1	**15 ug/l**	**5.0**	
Calcium, dissolved	EPA 200.7	"	"	11/08/12 15:23	"	**33000 "**	**1000**	
Chromium, dissolved	"	"	"	"	"	ND "	10	
Manganese, dissolved	"	"	"	"	"	**3800 "**	**10**	
Conventional Chemistry Parameters by APHA/EPA Methods								
Ammonia as NH3	SM4500NH3C	AK20845	11/08/12 11:54	11/08/12 16:00	1	**0.64 mg/l**	**0.50**	
pH	SM4500-H+ B	AJ23122	10/31/12 13:06	10/31/12 17:00	"	**6.66 pH Units**	**1.68**	T-14
Anions by EPA Method 300.0								
Sulfate as SO4	EPA 300.0	AK20227	11/02/12 16:04	11/02/12 22:51	10	**181000 ug/l**	**5000**	
CWP-101 (12J1423-06)			**Sample Type: Water**			**Sampled: 10/30/12 13:30**		
Metals (Dissolved) by EPA 200 Series Methods								
Arsenic, dissolved	EPA 200.9	AK20213	11/06/12 14:42	11/11/12 16:56	1	ND ug/l	5.0	
Calcium, dissolved	EPA 200.7	"	"	11/08/12 15:28	"	**44000 "**	**1000**	
Chromium, dissolved	"	"	"	"	"	ND "	10	
Manganese, dissolved	"	"	"	"	"	**8400 "**	**10**	

The results in this report apply to the samples analyzed in accordance with the chain of custody document. This analytical report must be reproduced in its entirety.

Bruce Gove
Laboratory Director

11/12/2012

Alpha Analytical Laboratories Inc.
e-mail: clientservices@alpha-labs.com
Corporate: 208 Mason St., Ukiah, CA 95482 • Phone: (707) 468-0401 • Fax: (707) 468-5267
Satellite Laboratory: 6398 Dougherty Rd., Suite 35, Dublin, CA 94568 • Phone: (925) 828-6226 • Fax: (925) 828-6309

CHEMICAL EXAMINATION REPORT

Coast Wood Preserving, Inc
P.O. Box 673
Ukiah, CA 95482
Attn: Gene Pietila

Report Date: 11/12/12 14:16
Project No: -
Project ID: Coast Wood Preserving, Inc

Order Number	Receipt Date/Time	Client Code	Client PO/Reference
12J1423	10/30/2012 13:40	COAWOOD	

Alpha Analytical Laboratories, Inc.

	METHOD	BATCH	PREPARED	ANALYZED	DILUTION	RESULT	PQL	NOTE
CWP-101 (12J1423-06)			**Sample Type: Water**			**Sampled: 10/30/12 13:30**		
Conventional Chemistry Parameters by APHA/EPA Methods								
Ammonia as NH3	SM4500NH3C	AK20845	11/08/12 11:54	11/08/12 16:00	1	**1.5 mg/l**	**0.50**	
pH	SM4500-H+ B	AJ23122	10/31/12 13:06	10/31/12 17:00	"	**6.95 pH Units**	**1.68**	T-14
Anions by EPA Method 300.0								
Sulfate as SO4	EPA 300.0	AK20227	11/02/12 16:04	11/02/12 23:06	20	**192000 ug/l**	**10000**	

The results in this report apply to the samples analyzed in accordance with the chain of custody document. This analytical report must be reproduced in its entirety.

Bruce Gove
Laboratory Director

11/12/2012

Alpha Analytical Laboratories Inc.
e-mail: clientservices@alpha-labs.com
Corporate: 208 Mason St., Ukiah, CA 95482 • Phone: (707) 468-0401 • Fax: (707) 468-5267
Satellite Laboratory: 6398 Dougherty Rd., Suite 35, Dublin, CA 94568 • Phone: (925) 828-6226 • Fax: (925) 828-6309

CHEMICAL EXAMINATION REPORT

Coast Wood Preserving, Inc
P.O. Box 673
Ukiah, CA 95482
Attn: Gene Pietila

Report Date: 11/12/12 14:16
Project No: -
Project ID: Coast Wood Preserving, Inc

Order Number	Receipt Date/Time	Client Code	Client PO/Reference
12J1423	10/30/2012 13:40	COAWOOD	

Notes and Definitions

QM-4X	The spike recovery was outside of QC acceptance limits for the MS and/or MSD due to analyte concentration at 4 times or greater the spike concentration. The QC batch was accepted based on LCS and/or LCSD recoveries within the acceptance limits.
T-14	Residual chlorine, dissolved oxygen, and pH must be analyzed in the field to meet the EPA specified 15 minute hold time. Sample was received and analyzed outside of this "window."
DET	Analyte DETECTED
ND	Analyte NOT DETECTED at or above the reporting limit
NR	Not Reported
dry	Sample results reported on a dry weight basis
RPD	Relative Percent Difference
PQL	Practical Quantitation Limit

The results in this report apply to the samples analyzed in accordance with the chain of custody document. This analytical report must be reproduced in its entirety.

Bruce Gove
Laboratory Director

11/12/2012

Alpha Analytical Laboratories Inc.
e-mail: clientservices@alpha-labs.com

Laboratory & Corporate: 208 Mason Street, Ukiah, CA 95482
707-468-0401 • Fax: 707-468-5267

Service Center & Micro Lab: 6398 Dougherty Road, Suite 35, Dublin, CA 94568
925-828-6226 • Fax: 925-828-6309

Chain of Custody Record

Reports and Invoices will be delivered by e-mail in .pdf format.

Lab No. 12J1423 Page 1 of 1

Report to:
Company: Coast Wood Preserving
Attn: GENE PIETILA
Address: PO BOX 673 UKIAH CA. 95482
Phone/Fax: 468-0341 468-0660
E-mail Address: info@westcoastwoods.com

Invoice to (if different):
Company:
Attn:
Address:
Phone/Fax:
E-mail Address:

Project Info for Report:
Project Name: Coast Wood
Project No:
PO/Reference:

Samplers Signature: Chester Pietila
Print: CHESTER PIETILA

Signature below authorizes work under terms stated on reverse side.

Sample Identification	Sampled: Date	Sampled: Time	Container: 40ml VOA	Poly	Amber	Sleeve	Other	Preservative: HCL	HNO3	H2SO4	Other	None	Matrix: Water	Soil	Other	Total Number of Containers	Total Dissolved Arsenic	" Chromium	" Manganese	" Sulphate	Calcium	Ammonia as NH3	pH	Sample Notes or CDPH Source Numbers:
CWP-118A	10-30-12	11:55		X								X	X				X	X	X	X	X	X	X	
CWP-22	"	12:10																						
CWP-13	"	12:30																						
CWP-108	"	12:50																						
CWP-113	"	13:00																						
CWP-101	"	13:30																						

Analyses Requested

TAT: 10 days ☒ Rush: 5 days ○ 48 hours ○ Other: ___ days ○

Lab Approval Required For Rush TATs

Sample Notes (lab use only)
Temperature: 23.8 deg. C
Shipment Method:
Custody Seals: ○ Y / N ○

Relinquished by:	Received by:	Date:	Time:
Chester Pietila	J. Kapli	10-30-12	13:40

CDPH Write On EDT Report? ○ Yes ○ No
State System Number:
If "Y" please enter the Source Number(s) in the column above.

CA Geotracker EDF Report? ○ Yes ○ No
Global ID: Sampling Company Log Code:
EDF to (Email Address):

Travel and Site Time: Mileage: Misc. Supplies:

Items for Project Manager Review

LabNumber	Analysis	Analyte	Exception
12J1423-05	pH water SM4500	pH	T-14: Residual chlorine, dissolved oxygen, and pH must be analyzed in the field to meet the EPA specified 15 minute hold time. Sample was received and analyzed outside of this "window."
			VERSION 6.07:2012
	Ammonia	(Water)	Special Units: (mg/l)
	CW As Diss 200.9	(Water)	Special Units: (ug/l)
	CW Ca Diss 200.7	(Water)	Special Units: (ug/l)
	CW Cr Diss 200.7	(Water)	Special Units: (ug/l)
	CW Mn Diss 200.7	(Water)	Special Units: (ug/l)
	CW Sulfate 300.0	(Water)	Special Units: (ug/l)
	Filtration	(Water)	Special Units: (%)
	Handling & Disposal	(Water)	Special Units: (%)
	pH water SM4500	(Water)	Special Units: (pH Units)
12J1423-01	pH water SM4500	pH	T-14: Residual chlorine, dissolved oxygen, and pH must be analyzed in the field to meet the EPA specified 15 minute hold time. Sample was received and analyzed outside of this "window."
12J1423-02	pH water SM4500	pH	T-14: Residual chlorine, dissolved oxygen, and pH must be analyzed in the field to meet the EPA specified 15 minute hold time. Sample was received and analyzed outside of this "window."
			Default Report (not modified)
12J1423-04	pH water SM4500	pH	T-14: Residual chlorine, dissolved oxygen, and pH must be analyzed in the field to meet the EPA specified 15 minute hold time. Sample was received and analyzed outside of this "window."
12J1423-06	pH water SM4500		Sampled->Prepared > 0.01 days
12J1423-06	pH water SM4500	pH	T-14: Residual chlorine, dissolved oxygen, and pH must be analyzed in the field to meet the EPA specified 15 minute hold time. Sample was received and analyzed outside of this "window."
AJ23122-DUP1	pH water SM4500	pH	T-14: Residual chlorine, dissolved oxygen, and pH must be analyzed in the field to meet the EPA specified 15 minute hold time. Sample was received and analyzed outside of this "window."
AK20213-MS1	CW Ca Diss 200.7	Calcium, dissolved	QM-4X: The spike recovery was outside of QC acceptance limits for the MS and/or MSD due to analyte concentration at 4 times or greater the spike concentration. The QC batch was accepted based on LCS
AK20213-MSD1	CW Ca Diss 200.7	Calcium, dissolved	QM-4X: The spike recovery was outside of QC acceptance limits for the MS and/or MSD due to analyte concentration at 4 times or greater the spike concentration. The QC batch was accepted based on LCS
AK20213-MS1	CW Ca Diss 200.7	Calcium, dissolved	Exceeds lower control limit
AK20213-MSD1	CW Ca Diss 200.7	Calcium, dissolved	Exceeds lower control limit
AK20213-DUP1	CW Cr Diss 200.7	Chromium, dissolved	Exceeds RPD control limit
12J1423-01	pH water SM4500		Sampled->Prepared > 0.01 days
12J1423-02	pH water SM4500		Sampled->Prepared > 0.01 days
12J1423-03	pH water SM4500		Sampled->Prepared > 0.01 days
12J1423-04	pH water SM4500		Sampled->Prepared > 0.01 days
12J1423-05	pH water SM4500		Sampled->Prepared > 0.01 days
12J1423-03	pH water SM4500	pH	T-14: Residual chlorine, dissolved oxygen, and pH must be analyzed in the field to meet the EPA specified 15 minute hold time. Sample was received and analyzed outside of this "window."

Alpha Analytical Laboratories Inc.
e-mail: clientservices@alpha-labs.com
Corporate: 208 Mason St., Ukiah, CA 95482 • Phone: (707) 468-0401 • Fax: (707) 468-5267
Satellite Laboratory: 6398 Dougherty Rd., Suite 35, Dublin, CA 94568 • Phone: (925) 828-6226 • Fax: (925) 828-6309

ELAP Certificate Numbers 1551 and 2728

14 November 2012

Coast Wood Preserving, Inc
Attn: Gene Pietila
P.O. Box 673
Ukiah, CA 95482
RE: Coast Wood Preserving, Inc
Work Order: 12J1473

Enclosed are the results of analyses for samples received by the laboratory on 10/31/12 13:00. If you have any questions concerning this report, please feel free to contact me.

Sincerely,

Jeanette Poplin

Jeanette L. Poplin For Sheri L. Speaks
Project Manager

Alpha Analytical Laboratories Inc.
e-mail: clientservices@alpha-labs.com
Corporate: 208 Mason St., Ukiah, CA 95482 • Phone: (707) 468-0401 • Fax: (707) 468-5267
Satellite Laboratory: 6398 Dougherty Rd., Suite 35, Dublin, CA 94568 • Phone: (925) 828-6226 • Fax: (925) 828-6309

CHEMICAL EXAMINATION REPORT

Coast Wood Preserving, Inc
P.O. Box 673
Ukiah, CA 95482
Attn: Gene Pietila

Report Date: 11/14/12 13:36
Project No: -
Project ID: Coast Wood Preserving, Inc

Order Number	Receipt Date/Time	Client Code	Client PO/Reference
12J1473	10/31/2012 13:00	COAWOOD	

ANALYTICAL REPORT FOR SAMPLES

Sample ID	Laboratory ID	Matrix	Date Sampled	Date Received
CWP-118B	12J1473-01	Water	10/31/12 09:55	10/31/12 13:00
CWP-21	12J1473-02	Water	10/31/12 10:15	10/31/12 13:00
CWP-105	12J1473-03	Water	10/31/12 10:30	10/31/12 13:00
CWP-120A	12J1473-04	Water	10/31/12 11:10	10/31/12 13:00
HL-7	12J1473-05	Water	10/31/12 11:30	10/31/12 13:00
CWP-106	12J1473-06	Water	10/31/12 11:50	10/31/12 13:00
CWP-116	12J1473-07	Water	10/31/12 12:15	10/31/12 13:00
FMB-A	12J1473-08	Water	10/31/12 00:00	10/31/12 13:00
DUP-A	12J1473-09	Water	10/31/12 00:00	10/31/12 13:00

The results in this report apply to the samples analyzed in accordance with the chain of custody document. This analytical report must be reproduced in its entirety.

Bruce Gove
Laboratory Director

11/14/2012

Alpha Analytical Laboratories Inc.
e-mail: clientservices@alpha-labs.com
Corporate: 208 Mason St., Ukiah, CA 95482 • Phone: (707) 468-0401 • Fax: (707) 468-5267
Satellite Laboratory: 6398 Dougherty Rd., Suite 35, Dublin, CA 94568 • Phone: (925) 828-6226 • Fax: (925) 828-6309

CHEMICAL EXAMINATION REPORT

Coast Wood Preserving, Inc
P.O. Box 673
Ukiah, CA 95482
Attn: Gene Pietila

Report Date: 11/14/12 13:36
Project No: -
Project ID: Coast Wood Preserving, Inc

Order Number	Receipt Date/Time	Client Code	Client PO/Reference
12J1473	10/31/2012 13:00	COAWOOD	

Alpha Analytical Laboratories, Inc.

	METHOD	BATCH	PREPARED	ANALYZED	DILUTION	RESULT	PQL	NOTE
CWP-118B (12J1473-01)			**Sample Type: Water**			**Sampled: 10/31/12 09:55**		
Metals (Dissolved) by EPA 200 Series Methods								
Arsenic, dissolved	EPA 200.9	AK20213	11/06/12 14:42	11/11/12 17:01	1	ND ug/l	5.0	
Calcium, dissolved	EPA 200.7	"	"	11/08/12 15:32	"	**17000 "**	**1000**	
Chromium, dissolved	"	"	"	"	"	**19 "**	**10**	
Manganese, dissolved	"	"	"	"	"	ND "	10	
Conventional Chemistry Parameters by APHA/EPA Methods								
Ammonia as NH3	SM4500NH3C	AK20930	11/12/12 09:45	11/12/12 16:00	1	ND mg/l	0.50	
pH	SM4500-H+ B	AJ23138	10/31/12 11:00	10/31/12 17:00	"	**7.23 pH Units**	**1.68**	T-14
Anions by EPA Method 300.0								
Sulfate as SO4	EPA 300.0	AK20227	11/02/12 16:04	11/02/12 23:21	5	**86200 ug/l**	**2500**	
CWP-21 (12J1473-02)			**Sample Type: Water**			**Sampled: 10/31/12 10:15**		
Metals (Dissolved) by EPA 200 Series Methods								
Arsenic, dissolved	EPA 200.9	AK20213	11/06/12 14:42	11/11/12 17:17	1	ND ug/l	5.0	
Calcium, dissolved	EPA 200.7	"	"	11/08/12 15:37	"	**29000 "**	**1000**	
Chromium, dissolved	"	"	"	"	"	ND "	10	
Manganese, dissolved	"	"	"	"	"	**1400 "**	**10**	
Conventional Chemistry Parameters by APHA/EPA Methods								
Ammonia as NH3	SM4500NH3C	AK20930	11/09/12 09:45	11/09/12 16:00	1	**1.8 mg/l**	**0.50**	
pH	SM4500-H+ B	AJ23138	10/31/12 11:00	10/31/12 17:00	"	**6.44 pH Units**	**1.68**	T-14

The results in this report apply to the samples analyzed in accordance with the chain of custody document. This analytical report must be reproduced in its entirety.

Bruce Gove
Laboratory Director

11/14/2012

Alpha Analytical Laboratories Inc.
e-mail: clientservices@alpha-labs.com
Corporate: 208 Mason St., Ukiah, CA 95482 • Phone: (707) 468-0401 • Fax: (707) 468-5267
Satellite Laboratory: 6398 Dougherty Rd., Suite 35, Dublin, CA 94568 • Phone: (925) 828-6226 • Fax: (925) 828-6309

CHEMICAL EXAMINATION REPORT

Coast Wood Preserving, Inc
P.O. Box 673
Ukiah, CA 95482
Attn: Gene Pietila

Report Date: 11/14/12 13:36
Project No: -
Project ID: Coast Wood Preserving, Inc

Order Number	Receipt Date/Time	Client Code	Client PO/Reference
12J1473	10/31/2012 13:00	COAWOOD	

Alpha Analytical Laboratories, Inc.

	METHOD	BATCH	PREPARED	ANALYZED	DILUTION	RESULT	PQL	NOTE
CWP-21 (12J1473-02)			**Sample Type: Water**			**Sampled: 10/31/12 10:15**		
Anions by EPA Method 300.0								
Sulfate as SO4	EPA 300.0	AK20227	11/02/12 16:04	11/02/12 23:37	5	**94900 ug/l**	**2500**	
CWP-105 (12J1473-03)			**Sample Type: Water**			**Sampled: 10/31/12 10:30**		
Metals (Dissolved) by EPA 200 Series Methods								
Arsenic, dissolved	EPA 200.9	AK20213	11/06/12 14:42	11/11/12 17:23	1	ND ug/l	5.0	
Calcium, dissolved	EPA 200.7	"	"	11/08/12 15:42	"	**45000 "**	**1000**	
Chromium, dissolved	"	"	"	"	"	**15 "**	**10**	
Manganese, dissolved	"	"	"	"	"	ND "	10	
Conventional Chemistry Parameters by APHA/EPA Methods								
Ammonia as NH3	SM4500NH3C	AK20930	11/09/12 09:45	11/09/12 16:00	1	ND mg/l	0.50	
pH	SM4500-H+ B	AJ23138	10/31/12 11:00	10/31/12 17:00	"	**7.33 pH Units**	**1.68**	T-14
Anions by EPA Method 300.0								
Sulfate as SO4	EPA 300.0	AK20227	11/02/12 16:04	11/02/12 23:52	5	**52500 ug/l**	**2500**	
CWP-120A (12J1473-04)			**Sample Type: Water**			**Sampled: 10/31/12 11:10**		
Metals (Dissolved) by EPA 200 Series Methods								
Arsenic, dissolved	EPA 200.9	AK20213	11/02/12 09:19	11/11/12 16:24	1	**33 ug/l**	**5.0**	
Calcium, dissolved	EPA 200.7	"	"	11/08/12 14:52	"	**24000 "**	**1000**	
Chromium, dissolved	"	"	"	"	"	ND "	10	
Manganese, dissolved	"	"	"	"	"	ND "	10	

The results in this report apply to the samples analyzed in accordance with the chain of custody document. This analytical report must be reproduced in its entirety.

Bruce Gove
Laboratory Director

11/14/2012

Alpha Analytical Laboratories Inc.
e-mail: clientservices@alpha-labs.com
Corporate: 208 Mason St., Ukiah, CA 95482 • Phone: (707) 468-0401 • Fax: (707) 468-5267
Satellite Laboratory: 6398 Dougherty Rd., Suite 35, Dublin, CA 94568 • Phone: (925) 828-6226 • Fax: (925) 828-6309

CHEMICAL EXAMINATION REPORT

Coast Wood Preserving, Inc
P.O. Box 673
Ukiah, CA 95482
Attn: Gene Pietila

Report Date: 11/14/12 13:36
Project No: -
Project ID: Coast Wood Preserving, Inc

Order Number	Receipt Date/Time	Client Code	Client PO/Reference
12J1473	10/31/2012 13:00	COAWOOD	

Alpha Analytical Laboratories, Inc.

	METHOD	BATCH	PREPARED	ANALYZED	DILUTION	RESULT	PQL	NOTE
CWP-120A (12J1473-04)			**Sample Type: Water**			**Sampled: 10/31/12 11:10**		
Conventional Chemistry Parameters by APHA/EPA Methods								
Ammonia as NH3	SM4500NH3C	AK20930	11/09/12 09:45	11/09/12 16:00	1	ND mg/l	0.50	
pH	SM4500-H+ B	AJ23138	10/31/12 11:00	10/31/12 17:00	"	**6.89 pH Units**	**1.68**	T-14
Anions by EPA Method 300.0								
Sulfate as SO4	EPA 300.0	AK20227	11/02/12 16:04	11/03/12 00:37	5	**15400 ug/l**	**2500**	
HL-7 (12J1473-05)			**Sample Type: Water**			**Sampled: 10/31/12 11:30**		
Metals (Dissolved) by EPA 200 Series Methods								
Arsenic, dissolved	EPA 200.9	AK20213	11/06/12 14:43	11/11/12 17:28	1	ND ug/l	5.0	
Calcium, dissolved	EPA 200.7	"	"	11/08/12 15:47	"	**27000 "**	**1000**	
Chromium, dissolved	"	"	"	"	"	ND "	10	
Manganese, dissolved	"	"	"	"	"	**450 "**	**10**	
Conventional Chemistry Parameters by APHA/EPA Methods								
Ammonia as NH3	SM4500NH3C	AK20930	11/09/12 09:45	11/09/12 16:00	1	ND mg/l	0.50	
pH	SM4500-H+ B	AJ23138	10/31/12 11:00	10/31/12 17:00	"	**6.39 pH Units**	**1.68**	T-14
Anions by EPA Method 300.0								
Sulfate as SO4	EPA 300.0	AK20227	11/02/12 16:04	11/03/12 01:37	5	**93700 ug/l**	**2500**	
CWP-106 (12J1473-06)			**Sample Type: Water**			**Sampled: 10/31/12 11:50**		
Metals (Dissolved) by EPA 200 Series Methods								
Arsenic, dissolved	EPA 200.9	AK20213	11/06/12 14:43	11/11/12 17:33	1	ND ug/l	5.0	
Calcium, dissolved	EPA 200.7	"	"	11/08/12 15:52	"	**510000 "**	**1000**	
Chromium, dissolved	"	"	"	"	"	**110 "**	**10**	
Manganese, dissolved	"	"	"	"	"	**5700 "**	**10**	

The results in this report apply to the samples analyzed in accordance with the chain of custody document. This analytical report must be reproduced in its entirety.

Bruce Gove
Laboratory Director

11/14/2012

Alpha Analytical Laboratories Inc.
e-mail: clientservices@alpha-labs.com
Corporate: 208 Mason St., Ukiah, CA 95482 • Phone: (707) 468-0401 • Fax: (707) 468-5267
Satellite Laboratory: 6398 Dougherty Rd., Suite 35, Dublin, CA 94568 • Phone: (925) 828-6226 • Fax: (925) 828-6309

CHEMICAL EXAMINATION REPORT

Coast Wood Preserving, Inc
P.O. Box 673
Ukiah, CA 95482
Attn: Gene Pietila

Report Date: 11/14/12 13:36
Project No: -
Project ID: Coast Wood Preserving, Inc

Order Number	Receipt Date/Time	Client Code	Client PO/Reference
12J1473	10/31/2012 13:00	COAWOOD	

Alpha Analytical Laboratories, Inc.

	METHOD	BATCH	PREPARED	ANALYZED	DILUTION	RESULT	PQL	NOTE
CWP-106 (12J1473-06)			**Sample Type: Water**			**Sampled: 10/31/12 11:50**		
Conventional Chemistry Parameters by APHA/EPA Methods								
Ammonia as NH3	SM4500NH3C	AK20930	11/09/12 09:45	11/09/12 16:00	1	ND mg/l	0.50	
pH	SM4500-H+ B	AJ23138	10/31/12 11:00	10/31/12 17:00	"	**6.69 pH Units**	**1.68**	T-14
Anions by EPA Method 300.0								
Sulfate as SO4	EPA 300.0	AK20227	11/02/12 16:04	11/03/12 01:52	200	**1680000 ug/l**	**100000**	
CWP-116 (12J1473-07)			**Sample Type: Water**			**Sampled: 10/31/12 12:15**		
Metals (Dissolved) by EPA 200 Series Methods								
Arsenic, dissolved	EPA 200.9	AK20213	11/06/12 14:43	11/11/12 17:39	1	ND ug/l	5.0	
Calcium, dissolved	EPA 200.7	"	"	11/08/12 15:57	"	**96000 "**	**1000**	
Chromium, dissolved	"	"	"	"	"	**180 "**	**10**	
Manganese, dissolved	"	"	"	"	"	**950 "**	**10**	
Conventional Chemistry Parameters by APHA/EPA Methods								
Ammonia as NH3	SM4500NH3C	AK20930	11/12/12 09:45	11/12/12 16:00	1	ND mg/l	0.50	
pH	SM4500-H+ B	AJ23138	10/31/12 11:00	10/31/12 17:00	"	**6.11 pH Units**	**1.68**	T-14
Anions by EPA Method 300.0								
Sulfate as SO4	EPA 300.0	AK20227	11/02/12 16:04	11/03/12 02:07	50	**284000 ug/l**	**25000**	
FMB-A (12J1473-08)			**Sample Type: Water**			**Sampled: 10/31/12 00:00**		
Metals (Dissolved) by EPA 200 Series Methods								
Arsenic, dissolved	EPA 200.9	AK20213	11/06/12 14:43	11/11/12 17:44	1	ND ug/l	5.0	
Calcium, dissolved	EPA 200.7	"	"	11/08/12 16:02	"	ND "	1000	
Chromium, dissolved	"	"	"	"	"	ND "	10	
Manganese, dissolved	"	"	"	"	"	ND "	10	

The results in this report apply to the samples analyzed in accordance with the chain of custody document. This analytical report must be reproduced in its entirety.

Bruce Gove
Laboratory Director

11/14/2012

Alpha Analytical Laboratories Inc.
e-mail: clientservices@alpha-labs.com
Corporate: 208 Mason St., Ukiah, CA 95482 • Phone: (707) 468-0401 • Fax: (707) 468-5267
Satellite Laboratory: 6398 Dougherty Rd., Suite 35, Dublin, CA 94568 • Phone: (925) 828-6226 • Fax: (925) 828-6309

CHEMICAL EXAMINATION REPORT

Coast Wood Preserving, Inc
P.O. Box 673
Ukiah, CA 95482
Attn: Gene Pietila

Report Date: 11/14/12 13:36
Project No: -
Project ID: Coast Wood Preserving, Inc

Order Number	Receipt Date/Time	Client Code	Client PO/Reference
12J1473	10/31/2012 13:00	COAWOOD	

Alpha Analytical Laboratories, Inc.

	METHOD	BATCH	PREPARED	ANALYZED	DILUTION	RESULT	PQL	NOTE
FMB-A (12J1473-08)			**Sample Type: Water**			**Sampled: 10/31/12 00:00**		
Conventional Chemistry Parameters by APHA/EPA Methods								
Ammonia as NH3	SM4500NH3C	AK20930	11/12/12 09:45	11/12/12 16:00	1	ND mg/l	0.50	
pH	SM4500-H+ B	AJ23138	10/31/12 11:00	10/31/12 17:00	"	**5.87 pH Units**	**1.68**	T-14
Anions by EPA Method 300.0								
Sulfate as SO4	EPA 300.0	AK20227	11/02/12 16:04	11/03/12 02:23	1	**597 ug/l**	**500**	
DUP-A (12J1473-09)			**Sample Type: Water**			**Sampled: 10/31/12 00:00**		
Metals (Dissolved) by EPA 200 Series Methods								
Arsenic, dissolved	EPA 200.9	AK20213	11/06/12 14:43	11/11/12 17:49	1	ND ug/l	5.0	
Calcium, dissolved	EPA 200.7	"	"	11/08/12 16:19	"	**28000 "**	**1000**	
Chromium, dissolved	"	"	"	"	"	ND "	10	
Manganese, dissolved	"	"	"	"	"	**1400 "**	**10**	
Conventional Chemistry Parameters by APHA/EPA Methods								
Ammonia as NH3	SM4500NH3C	AK20930	11/12/12 09:45	11/12/12 16:00	1	ND mg/l	0.50	
pH	SM4500-H+ B	AJ23138	10/31/12 11:00	10/31/12 17:00	"	**6.44 pH Units**	**1.68**	T-14
Anions by EPA Method 300.0								
Sulfate as SO4	EPA 300.0	AK20227	11/02/12 16:04	11/03/12 02:38	5	**95200 ug/l**	**2500**	

The results in this report apply to the samples analyzed in accordance with the chain of custody document. This analytical report must be reproduced in its entirety.

Bruce Gove
Laboratory Director

11/14/2012

Alpha Analytical Laboratories Inc.
e-mail: clientservices@alpha-labs.com
Corporate: 208 Mason St., Ukiah, CA 95482 • Phone: (707) 468-0401 • Fax: (707) 468-5267
Satellite Laboratory: 6398 Dougherty Rd., Suite 35, Dublin, CA 94568 • Phone: (925) 828-6226 • Fax: (925) 828-6309

CHEMICAL EXAMINATION REPORT

Coast Wood Preserving, Inc
P.O. Box 673
Ukiah, CA 95482
Attn: Gene Pietila

Report Date: 11/14/12 13:36
Project No: -
Project ID: Coast Wood Preserving, Inc

Order Number	Receipt Date/Time	Client Code	Client PO/Reference
12J1473	10/31/2012 13:00	COAWOOD	

Notes and Definitions

QM-4X	The spike recovery was outside of QC acceptance limits for the MS and/or MSD due to analyte concentration at 4 times or greater the spike concentration. The QC batch was accepted based on LCS and/or LCSD recoveries within the acceptance limits.
T-14	Residual chlorine, dissolved oxygen, and pH must be analyzed in the field to meet the EPA specified 15 minute hold time. Sample was received and analyzed outside of this "window."
DET	Analyte DETECTED
ND	Analyte NOT DETECTED at or above the reporting limit
NR	Not Reported
dry	Sample results reported on a dry weight basis
RPD	Relative Percent Difference
PQL	Practical Quantitation Limit

The results in this report apply to the samples analyzed in accordance with the chain of custody document. This analytical report must be reproduced in its entirety.

Bruce Gove
Laboratory Director

11/14/2012

alpha
Alpha Analytical Laboratories Inc.
e-mail: clientservices@alpha-labs.com

Laboratory & Corporate: 208 Mason Street, Ukiah, CA 95482
707-468-0401 • Fax: 707-468-5267

Service Center & Micro Lab: 5398 Dougherty Road, Suite 35, Dublin, CA 94568
925-828-6226 • Fax: 925-828-6309

Chain of Custody Record

Reports and Invoices will be delivered by e-mail in .pdf format.

Lab No. 12J1473 Page 1 of 1

Report to:
Company: CoastWoodPreserving
Attn: Gene Pietila
Address: PO BOX 673 UKIAH, CA. 95482
Phone/Fax: 468-0141 468-0660
E-mail Address: info@wetrestwood.com

Invoice to (if different):
Company:
Attn:
Address:
Phone/Fax:
E-mail Address:

Project Info for Report:
Project Name: CoastWood
Project No:
PO/Reference:

Samplers Signature: Chester Pietila
Print: CHESTER PIETILA

Signature below authorizes work under terms stated on reverse side.

Sample Identification	Sampled: Date	Sampled: Time	Container: 40ml VOA	Poly	Amber	Sleeve	Other	Preservative: HCL	HNO3	H2SO4	Other	None	Matrix: Water	Soil	Other	Total Number of Containers	Total Dissolved Arsenic	" " Chromium	" " Manganese	" " Sulphate	Calcium	Ammonia as NH3	pH	Sample Notes or CDPH Source Numbers
CWP-118B	10/31/12	9:55		X								X	X				X	X	X	X	X	X	X	
CWP-21	"	10:15																						
CWP-105	"	10:30																						
CWP-120A	"	11:10																						
HL-7	"	11:30																						
CWP-106	"	11:50																						
CWP-116	"	12:15																						
FMB-A	"																							
DUP-A	"																							

Analyses Requested

TAT
10 days ☒
Rush:
5 days ○
48 hours ○
Other: ___ days ○

Lab Approval Required For Rush TATs

Sample Notes (lab use only)
Temperature: 18.8°C deg. C
Shipment Method:
Custody Seals: ○ Y / N ○

Relinquished by:	Received by:	Date:	Time:
Chester Pietila	Sheri Spencer	10/31/12	13:00

CDPH Write On EDT Report? ○ Yes ○ No
State System Number:
If "Y" please enter the Source Number(s) in the column above.

CA Geotracker EDF Report? ○ Yes ○ No
Global ID:
Sampling Company Log Code:
EDF to (Email Address):

Travel and Site Time: | Mileage: | Misc. Supplies:

Alpha Analytical Laboratories Inc.
e-mail: clientservices@alpha-labs.com
Corporate: 208 Mason St., Ukiah, CA 95482 • Phone: (707) 468-0401 • Fax: (707) 468-5267
Satellite Laboratory: 6398 Dougherty Rd., Suite 35, Dublin, CA 94568 • Phone: (925) 828-6226 • Fax: (925) 828-6309

ELAP Certificate Numbers 1551 and 2728

15 November 2012

Coast Wood Preserving, Inc
Attn: Gene Pietila
P.O. Box 673
Ukiah, CA 95482
RE: Coast Wood Preserving, Inc
Work Order: 12K0116

Enclosed are the results of analyses for samples received by the laboratory on 11/02/12 15:00. If you have any questions concerning this report, please feel free to contact me.

Sincerely,

Jeanette Poplin

Jeanette L. Poplin For Sheri L. Speaks
Project Manager

Alpha Analytical Laboratories Inc.
e-mail: clientservices@alpha-labs.com
Corporate: 208 Mason St., Ukiah, CA 95482 • Phone: (707) 468-0401 • Fax: (707) 468-5267
Satellite Laboratory: 6398 Dougherty Rd., Suite 35, Dublin, CA 94568 • Phone: (925) 828-6226 • Fax: (925) 828-6309

CHEMICAL EXAMINATION REPORT

Coast Wood Preserving, Inc
P.O. Box 673
Ukiah, CA 95482
Attn: Gene Pietila

Report Date: 11/15/12 11:27
Project No: -
Project ID: Coast Wood Preserving, Inc

Order Number	Receipt Date/Time	Client Code	Client PO/Reference
12K0116	11/02/2012 15:00	COAWOOD	

ANALYTICAL REPORT FOR SAMPLES

Sample ID	Laboratory ID	Matrix	Date Sampled	Date Received
CWP-102	12K0116-01	Water	11/02/12 10:35	11/02/12 15:00
CWP-107	12K0116-02	Water	11/02/12 10:50	11/02/12 15:00
CWP-115	12K0116-03	Water	11/02/12 11:15	11/02/12 15:00
CWP-6	12K0116-04	Water	11/02/12 13:00	11/02/12 15:00
CWP-120B	12K0116-05	Water	11/02/12 13:15	11/02/12 15:00
CWP-121A	12K0116-06	Water	11/02/12 13:30	11/02/12 15:00
CWP-121B	12K0116-07	Water	11/02/12 13:40	11/02/12 15:00
CWP-20	12K0116-08	Water	11/02/12 13:50	11/02/12 15:00
CWP-8	12K0116-09	Water	11/02/12 14:10	11/02/12 15:00
FMB-B	12K0116-10	Water	11/02/12 00:00	11/02/12 15:00
DUP-B	12K0116-11	Water	11/02/12 00:00	11/02/12 15:00

The results in this report apply to the samples analyzed in accordance with the chain of custody document. This analytical report must be reproduced in its entirety.

Bruce Gove
Laboratory Director

11/15/2012

Alpha Analytical Laboratories Inc.
e-mail: clientservices@alpha-labs.com
Corporate: 208 Mason St., Ukiah, CA 95482 • Phone: (707) 468-0401 • Fax: (707) 468-5267
Satellite Laboratory: 6398 Dougherty Rd., Suite 35, Dublin, CA 94568 • Phone: (925) 828-6226 • Fax: (925) 828-6309

CHEMICAL EXAMINATION REPORT

Coast Wood Preserving, Inc
P.O. Box 673
Ukiah, CA 95482
Attn: Gene Pietila

Report Date: 11/15/12 11:27
Project No: -
Project ID: Coast Wood Preserving, Inc

Order Number	Receipt Date/Time	Client Code	Client PO/Reference
12K0116	11/02/2012 15:00	COAWOOD	

Alpha Analytical Laboratories, Inc.

	METHOD	BATCH	PREPARED	ANALYZED	DILUTION	RESULT	PQL	NOTE
CWP-102 (12K0116-01)			**Sample Type: Water**			**Sampled: 11/02/12 10:35**		
Metals (Dissolved) by EPA 200 Series Methods								
Arsenic, dissolved	EPA 200.9	AK20908	11/09/12 07:58	11/13/12 19:48	1	ND ug/l	5.0	
Calcium, dissolved	EPA 200.7	"	"	11/13/12 19:17	"	**66000 "**	**1000**	
Chromium, dissolved	"	"	"	"	"	ND "	10	
Manganese, dissolved	"	"	"	"	"	**5700 "**	**10**	
Conventional Chemistry Parameters by APHA/EPA Methods								
Ammonia as NH3	SM4500NH3C	AK21228	11/12/12 10:22	11/12/12 16:40	1	ND mg/l	0.50	
pH	SM4500-H+ B	AK20212	11/02/12 08:43	11/02/12 17:00	"	**6.72 pH Units**	**1.68**	T-14
Anions by EPA Method 300.0								
Sulfate as SO4	EPA 300.0	AK20553	11/05/12 14:49	11/05/12 17:39	50	**366000 ug/l**	**25000**	
CWP-107 (12K0116-02)			**Sample Type: Water**			**Sampled: 11/02/12 10:50**		
Metals (Dissolved) by EPA 200 Series Methods								
Arsenic, dissolved	EPA 200.9	AK20908	11/09/12 07:58	11/13/12 19:54	1	ND ug/l	5.0	
Calcium, dissolved	EPA 200.7	"	"	11/13/12 19:22	"	**550000 "**	**1000**	
Chromium, dissolved	"	"	"	"	"	ND "	10	
Manganese, dissolved	"	"	"	"	"	**26000 "**	**10**	
Conventional Chemistry Parameters by APHA/EPA Methods								
Ammonia as NH3	SM4500NH3C	AK21228	11/12/12 10:22	11/12/12 16:40	1	ND mg/l	0.50	
pH	SM4500-H+ B	AK20212	11/02/12 08:43	11/02/12 17:00	"	**6.59 pH Units**	**1.68**	T-14

The results in this report apply to the samples analyzed in accordance with the chain of custody document. This analytical report must be reproduced in its entirety.

Bruce Gove
Laboratory Director

11/15/2012

Alpha Analytical Laboratories Inc.
e-mail: clientservices@alpha-labs.com
Corporate: 208 Mason St., Ukiah, CA 95482 • Phone: (707) 468-0401 • Fax: (707) 468-5267
Satellite Laboratory: 6398 Dougherty Rd., Suite 35, Dublin, CA 94568 • Phone: (925) 828-6226 • Fax: (925) 828-6309

CHEMICAL EXAMINATION REPORT

Coast Wood Preserving, Inc
P.O. Box 673
Ukiah, CA 95482
Attn: Gene Pietila

Report Date: 11/15/12 11:27
Project No: -
Project ID: Coast Wood Preserving, Inc

Order Number	Receipt Date/Time	Client Code	Client PO/Reference
12K0116	11/02/2012 15:00	COAWOOD	

Alpha Analytical Laboratories, Inc.

	METHOD	BATCH	PREPARED	ANALYZED	DILUTION	RESULT	PQL	NOTE
CWP-107 (12K0116-02)			**Sample Type: Water**			**Sampled: 11/02/12 10:50**		
Anions by EPA Method 300.0								
Sulfate as SO4	EPA 300.0	AK20553	11/05/12 14:49	11/05/12 17:55	500	**2160000 ug/l**	**250000**	
CWP-115 (12K0116-03)			**Sample Type: Water**			**Sampled: 11/02/12 11:15**		
Metals (Dissolved) by EPA 200 Series Methods								
Arsenic, dissolved	EPA 200.9	AK20908	11/12/12 10:33	11/13/12 19:59	1	ND ug/l	5.0	
Calcium, dissolved	EPA 200.7	"	"	11/13/12 19:27	"	**550000 "**	**1000**	
Chromium, dissolved	"	"	"	"	"	ND "	10	
Manganese, dissolved	"	"	"	"	"	**13000 "**	**10**	
Conventional Chemistry Parameters by APHA/EPA Methods								
Ammonia as NH3	SM4500NH3C	AK21228	11/12/12 10:22	11/12/12 16:40	1	ND mg/l	0.50	
pH	SM4500-H+ B	AK20212	11/02/12 08:43	11/02/12 17:00	"	**6.73 pH Units**	**1.68**	T-14
Anions by EPA Method 300.0								
Sulfate as SO4	EPA 300.0	AK20553	11/05/12 14:49	11/05/12 18:10	500	**2580000 ug/l**	**250000**	
CWP-6 (12K0116-04)			**Sample Type: Water**			**Sampled: 11/02/12 13:00**		
Metals (Dissolved) by EPA 200 Series Methods								
Arsenic, dissolved	EPA 200.9	AK20908	11/09/12 07:58	11/13/12 19:27	1	ND ug/l	5.0	
Calcium, dissolved	EPA 200.7	"	"	11/13/12 19:04	"	**200000 "**	**1000**	
Chromium, dissolved	"	"	"	"	"	ND "	10	
Manganese, dissolved	"	"	"	"	"	**9000 "**	**10**	

The results in this report apply to the samples analyzed in accordance with the chain of custody document. This analytical report must be reproduced in its entirety.

Bruce Gove
Laboratory Director

11/15/2012

Alpha Analytical Laboratories Inc.
e-mail: clientservices@alpha-labs.com
Corporate: 208 Mason St., Ukiah, CA 95482 • Phone: (707) 468-0401 • Fax: (707) 468-5267
Satellite Laboratory: 6398 Dougherty Rd., Suite 35, Dublin, CA 94568 • Phone: (925) 828-6226 • Fax: (925) 828-6309

CHEMICAL EXAMINATION REPORT

Coast Wood Preserving, Inc
P.O. Box 673
Ukiah, CA 95482
Attn: Gene Pietila

Report Date: 11/15/12 11:27
Project No: -
Project ID: Coast Wood Preserving, Inc

Order Number	Receipt Date/Time	Client Code	Client PO/Reference
12K0116	11/02/2012 15:00	COAWOOD	

Alpha Analytical Laboratories, Inc.

	METHOD	BATCH	PREPARED	ANALYZED	DILUTION	RESULT	PQL	NOTE
CWP-6 (12K0116-04)			**Sample Type: Water**			**Sampled: 11/02/12 13:00**		
Conventional Chemistry Parameters by APHA/EPA Methods								
Ammonia as NH3	SM4500NH3C	AK21228	11/12/12 10:22	11/12/12 16:40	1	ND mg/l	0.50	
pH	SM4500-H+ B	AK20212	11/02/12 08:43	11/02/12 17:00	"	**5.90 pH Units**	**1.68**	T-14
Anions by EPA Method 300.0								
Sulfate as SO4	EPA 300.0	AK20553	11/05/12 14:49	11/05/12 18:25	100	**1060000 ug/l**	**50000**	
CWP-120B (12K0116-05)			**Sample Type: Water**			**Sampled: 11/02/12 13:15**		
Metals (Dissolved) by EPA 200 Series Methods								
Arsenic, dissolved	EPA 200.9	AK20908	11/12/12 10:33	11/13/12 20:04	1	ND ug/l	5.0	
Calcium, dissolved	EPA 200.7	"	"	11/13/12 19:32	"	**39000 "**	**1000**	
Chromium, dissolved	"	"	"	"	"	ND "	10	
Manganese, dissolved	"	"	"	"	"	**2500 "**	**10**	
Conventional Chemistry Parameters by APHA/EPA Methods								
Ammonia as NH3	SM4500NH3C	AK21228	11/12/12 10:22	11/12/12 16:40	1	ND mg/l	0.50	
pH	SM4500-H+ B	AK20212	11/02/12 08:43	11/02/12 17:00	"	**6.92 pH Units**	**1.68**	T-14
Anions by EPA Method 300.0								
Sulfate as SO4	EPA 300.0	AK20553	11/05/12 14:49	11/05/12 18:40	25	**259000 ug/l**	**12500**	
CWP-121A (12K0116-06)			**Sample Type: Water**			**Sampled: 11/02/12 13:30**		
Metals (Dissolved) by EPA 200 Series Methods								
Arsenic, dissolved	EPA 200.9	AK20908	11/12/12 10:33	11/13/12 20:20	1	**5.7 ug/l**	**5.0**	
Calcium, dissolved	EPA 200.7	"	"	11/13/12 19:37	"	**32000 "**	**1000**	
Chromium, dissolved	"	"	"	"	"	ND "	10	
Manganese, dissolved	"	"	"	"	"	ND "	10	

The results in this report apply to the samples analyzed in accordance with the chain of custody document. This analytical report must be reproduced in its entirety.

Bruce Gove
Laboratory Director

11/15/2012

Alpha Analytical Laboratories Inc.
e-mail: clientservices@alpha-labs.com
Corporate: 208 Mason St., Ukiah, CA 95482 • Phone: (707) 468-0401 • Fax: (707) 468-5267
Satellite Laboratory: 6398 Dougherty Rd., Suite 35, Dublin, CA 94568 • Phone: (925) 828-6226 • Fax: (925) 828-6309

CHEMICAL EXAMINATION REPORT

Coast Wood Preserving, Inc
P.O. Box 673
Ukiah, CA 95482
Attn: Gene Pietila

Report Date: 11/15/12 11:27
Project No: -
Project ID: Coast Wood Preserving, Inc

Order Number	Receipt Date/Time	Client Code	Client PO/Reference
12K0116	11/02/2012 15:00	COAWOOD	

Alpha Analytical Laboratories, Inc.

	METHOD	BATCH	PREPARED	ANALYZED	DILUTION	RESULT	PQL	NOTE
CWP-121A (12K0116-06)			**Sample Type: Water**			**Sampled: 11/02/12 13:30**		
Conventional Chemistry Parameters by APHA/EPA Methods								
Ammonia as NH3	SM4500NH3C	AK21228	11/12/12 10:22	11/12/12 16:40	1	ND mg/l	0.50	
pH	SM4500-H+ B	AK20212	11/02/12 08:43	11/02/12 17:00	"	**7.17 pH Units**	**1.68**	T-14
Anions by EPA Method 300.0								
Sulfate as SO4	EPA 300.0	AK20553	11/05/12 14:49	11/05/12 18:55	5	**21900 ug/l**	**2500**	
CWP-121B (12K0116-07)			**Sample Type: Water**			**Sampled: 11/02/12 13:40**		
Metals (Dissolved) by EPA 200 Series Methods								
Arsenic, dissolved	EPA 200.9	AK20908	11/09/12 07:58	11/13/12 20:26	1	ND ug/l	5.0	
Calcium, dissolved	EPA 200.7	"	"	11/13/12 19:12	"	**24000 "**	**1000**	
Chromium, dissolved	"	"	"	"	"	ND "	10	
Manganese, dissolved	"	"	"	"	"	**1400 "**	**10**	
Conventional Chemistry Parameters by APHA/EPA Methods								
Ammonia as NH3	SM4500NH3C	AK21228	11/12/12 10:22	11/12/12 16:40	1	ND mg/l	0.50	
pH	SM4500-H+ B	AK20212	11/02/12 08:43	11/02/12 17:00	"	**6.97 pH Units**	**1.68**	T-14
Anions by EPA Method 300.0								
Sulfate as SO4	EPA 300.0	AK20553	11/05/12 14:49	11/05/12 19:55	20	**113000 ug/l**	**10000**	
CWP-20 (12K0116-08)			**Sample Type: Water**			**Sampled: 11/02/12 13:50**		
Metals (Dissolved) by EPA 200 Series Methods								
Arsenic, dissolved	EPA 200.9	AK20908	11/12/12 10:33	11/13/12 20:31	1	**36 ug/l**	**5.0**	
Calcium, dissolved	EPA 200.7	"	"	11/13/12 19:42	"	**30000 "**	**1000**	
Chromium, dissolved	"	"	"	"	"	ND "	10	
Manganese, dissolved	"	"	"	"	"	**470 "**	**10**	

The results in this report apply to the samples analyzed in accordance with the chain of custody document. This analytical report must be reproduced in its entirety.

Bruce Gove
Laboratory Director

11/15/2012

Alpha Analytical Laboratories Inc.
e-mail: clientservices@alpha-labs.com
Corporate: 208 Mason St., Ukiah, CA 95482 • Phone: (707) 468-0401 • Fax: (707) 468-5267
Satellite Laboratory: 6398 Dougherty Rd., Suite 35, Dublin, CA 94568 • Phone: (925) 828-6226 • Fax: (925) 828-6309

CHEMICAL EXAMINATION REPORT

Coast Wood Preserving, Inc
P.O. Box 673
Ukiah, CA 95482
Attn: Gene Pietila

Report Date: 11/15/12 11:27
Project No: -
Project ID: Coast Wood Preserving, Inc

Order Number	Receipt Date/Time	Client Code	Client PO/Reference
12K0116	11/02/2012 15:00	COAWOOD	

Alpha Analytical Laboratories, Inc.

	METHOD	BATCH	PREPARED	ANALYZED	DILUTION	RESULT	PQL	NOTE
CWP-20 (12K0116-08)			**Sample Type: Water**			**Sampled: 11/02/12 13:50**		
Conventional Chemistry Parameters by APHA/EPA Methods								
Ammonia as NH3	SM4500NH3C	AK21228	11/12/12 10:22	11/12/12 16:40	1	**1.1 mg/l**	**0.50**	
pH	SM4500-H+ B	AK20212	11/02/12 08:43	11/02/12 17:00	"	**6.68 pH Units**	**1.68**	T-14
Anions by EPA Method 300.0								
Sulfate as SO4	EPA 300.0	AK20553	11/05/12 14:49	11/05/12 20:41	5	**42800 ug/l**	**2500**	
CWP-8 (12K0116-09)			**Sample Type: Water**			**Sampled: 11/02/12 14:10**		
Metals (Dissolved) by EPA 200 Series Methods								
Arsenic, dissolved	EPA 200.9	AK20908	11/12/12 10:33	11/13/12 20:42	1	ND ug/l	5.0	
Calcium, dissolved	EPA 200.7	"	"	11/13/12 19:47	"	**52000 "**	**1000**	
Chromium, dissolved	"	"	"	"	"	**21 "**	**10**	
Manganese, dissolved	"	"	"	"	"	**830 "**	**10**	
Conventional Chemistry Parameters by APHA/EPA Methods								
Ammonia as NH3	SM4500NH3C	AK21228	11/12/12 10:22	11/12/12 16:40	1	ND mg/l	0.50	
pH	SM4500-H+ B	AK20212	11/02/12 08:43	11/02/12 17:00	"	**5.06 pH Units**	**1.68**	T-14
Anions by EPA Method 300.0								
Sulfate as SO4	EPA 300.0	AK20553	11/05/12 14:49	11/05/12 20:56	25	**233000 ug/l**	**12500**	
FMB-B (12K0116-10)			**Sample Type: Water**			**Sampled: 11/02/12 00:00**		
Metals (Dissolved) by EPA 200 Series Methods								
Arsenic, dissolved	EPA 200.9	AK20908	11/12/12 10:33	11/13/12 20:47	1	ND ug/l	5.0	
Calcium, dissolved	EPA 200.7	"	"	11/13/12 19:52	"	ND "	1000	
Chromium, dissolved	"	"	"	"	"	ND "	10	
Manganese, dissolved	"	"	"	"	"	ND "	10	

The results in this report apply to the samples analyzed in accordance with the chain of custody document. This analytical report must be reproduced in its entirety.

Bruce Gove
Laboratory Director

11/15/2012

Alpha Analytical Laboratories Inc.
e-mail: clientservices@alpha-labs.com
Corporate: 208 Mason St., Ukiah, CA 95482 • Phone: (707) 468-0401 • Fax: (707) 468-5267
Satellite Laboratory: 6398 Dougherty Rd., Suite 35, Dublin, CA 94568 • Phone: (925) 828-6226 • Fax: (925) 828-6309

CHEMICAL EXAMINATION REPORT

Coast Wood Preserving, Inc
P.O. Box 673
Ukiah, CA 95482
Attn: Gene Pietila

Report Date: 11/15/12 11:27
Project No: -
Project ID: Coast Wood Preserving, Inc

Order Number	Receipt Date/Time	Client Code	Client PO/Reference
12K0116	11/02/2012 15:00	COAWOOD	

Alpha Analytical Laboratories, Inc.

	METHOD	BATCH	PREPARED	ANALYZED	DILUTION	RESULT	PQL	NOTE
FMB-B (12K0116-10)			**Sample Type: Water**			**Sampled: 11/02/12 00:00**		
Conventional Chemistry Parameters by APHA/EPA Methods								
Ammonia as NH3	SM4500NH3C	AK21228	11/12/12 10:22	11/12/12 16:40	1	ND mg/l	0.50	
pH	SM4500-H+ B	AK20212	11/02/12 08:43	11/02/12 17:00	"	**5.93 pH Units**	**1.68**	T-14
Anions by EPA Method 300.0								
Sulfate as SO4	EPA 300.0	AK20553	11/05/12 14:49	11/05/12 21:11	1	**622 ug/l**	**500**	
DUP-B (12K0116-11)			**Sample Type: Water**			**Sampled: 11/02/12 00:00**		
Metals (Dissolved) by EPA 200 Series Methods								
Arsenic, dissolved	EPA 200.9	AK20908	11/12/12 10:33	11/13/12 20:53	1	ND ug/l	5.0	
Calcium, dissolved	EPA 200.7	"	"	11/13/12 20:09	"	**540000 "**	**1000**	
Chromium, dissolved	"	"	"	"	"	ND "	10	
Manganese, dissolved	"	"	"	"	"	**12000 "**	**10**	
Conventional Chemistry Parameters by APHA/EPA Methods								
Ammonia as NH3	SM4500NH3C	AK21228	11/12/12 10:22	11/12/12 16:40	1	ND mg/l	0.50	
pH	SM4500-H+ B	AK20212	11/02/12 08:43	11/02/12 17:00	"	**6.76 pH Units**	**1.68**	T-14
Anions by EPA Method 300.0								
Sulfate as SO4	EPA 300.0	AK20553	11/05/12 14:49	11/05/12 21:26	500	**2580000 ug/l**	**250000**	

The results in this report apply to the samples analyzed in accordance with the chain of custody document. This analytical report must be reproduced in its entirety.

Bruce Gove
Laboratory Director

11/15/2012

Alpha Analytical Laboratories Inc.
e-mail: clientservices@alpha-labs.com
Corporate: 208 Mason St., Ukiah, CA 95482 • Phone: (707) 468-0401 • Fax: (707) 468-5267
Satellite Laboratory: 6398 Dougherty Rd., Suite 35, Dublin, CA 94568 • Phone: (925) 828-6226 • Fax: (925) 828-6309

CHEMICAL EXAMINATION REPORT

Coast Wood Preserving, Inc
P.O. Box 673
Ukiah, CA 95482
Attn: Gene Pietila

Report Date: 11/15/12 11:27
Project No: -
Project ID: Coast Wood Preserving, Inc

Order Number	Receipt Date/Time	Client Code	Client PO/Reference
12K0116	11/02/2012 15:00	COAWOOD	

Notes and Definitions

QM-4X	The spike recovery was outside of QC acceptance limits for the MS and/or MSD due to analyte concentration at 4 times or greater the spike concentration. The QC batch was accepted based on LCS and/or LCSD recoveries within the acceptance limits.
T-14	Residual chlorine, dissolved oxygen, and pH must be analyzed in the field to meet the EPA specified 15 minute hold time. Sample was received and analyzed outside of this "window."
DET	Analyte DETECTED
ND	Analyte NOT DETECTED at or above the reporting limit
NR	Not Reported
dry	Sample results reported on a dry weight basis
RPD	Relative Percent Difference
PQL	Practical Quantitation Limit

The results in this report apply to the samples analyzed in accordance with the chain of custody document. This analytical report must be reproduced in its entirety.

Bruce Gove
Laboratory Director

11/15/2012

Alpha Analytical Laboratories Inc.
e-mail: clientservices@alpha-labs.com

Laboratory & Corporate: 208 Mason Street, Ukiah, CA 95482
707-468-0401 • Fax: 707-468-5267

Service Center & Micro Lab: 6398 Dougherty Road, Suite 35, Dublin, CA 94568
925-828-6226 • Fax: 925-828-6309

Chain of Custody Record

Reports and Invoices will be delivered by e-mail in .pdf format.

Lab No. 12K0116 Page 1 of 2

Signature below authorizes work under terms stated on reverse side.

Report to:
Company: Coast Wood Preserving
Attn: Gene Piotila
Address: PO Box 673 Ukiah, CA 95482
Phone/Fax: 468-0141 468-0660
E-mail Address: Info@wetreatwood.com

Invoice to (if different):
Company:
Attn:
Address:
Phone/Fax:
E-mail Address:

Project Info for Report:
Project Name: Coast Wood
Project No:
PO/Reference:

Samplers Signature: [signature]
Print: CHESTER PIETILA

Sample Identification	Sampled: Date	Sampled: Time	Container: 40ml VOA	Poly	Amber	Sleeve	Other	Preservative: HCL	HNO3	H2SO4	Other	None	Matrix: Water	Soil	Other	Total Number of Containers	Total Dissolved Arsenic	" Chromium	" Manganese	" Sulphate	Calcium	Ammonia as NH3	Pb					Sample Notes or CDPH Source Numbers:
CWP-102	11-2-12	10:35		X								X	X				X	X	X	X	X	X	X					
CWP-107	"	10:50																										
CWP-115	"	11:15																										
CWP-6	"	13:00																										
CWP-120B	"	13:15																										
CWP-121A	"	13:30																										
CWP-121B	"	13:40																										
CWP-20	"	13:50																										
CWP-8	"	14:10																										

Analyses Requested

TAT: 10 days X; Rush: 5 days ○; 48 hours ○; Other: ___ days ○

Lab Approval Required For Rush TATs

Sample Notes (lab use only)
Temperature: 15.4 deg. C
Shipment Method:
Custody Seals: ○ Y / N ○

Relinquished by:	Received by:	Date:	Time:
[signature]	[signature]	11-2-12	1500

CDPH Write On EDT Report? ○ Yes ○ No
State System Number: ___
If "Y" please enter the Source Number(s) in the column above.

CA Geotracker EDF Report? ○ Yes ○ No
Global ID: Sampling Company Log Code:
EDF to (Email Address):

Travel and Site Time: Mileage: Misc. Supplies:

Alpha Analytical Laboratories Inc.
e-mail: clientservices@alpha-labs.com

Laboratory & Corporate: 208 Mason Street, Ukiah, CA 95482
707-468-0401 • Fax: 707-468-5267

Service Center & Micro Lab: 6398 Dougherty Road, Suite 35, Dublin, CA 94568
925-828-6226 • Fax: 925-828-6309

Chain of Custody Record

Reports and Invoices will be delivered by e-mail in .pdf format

Lab No. 12K0116 Page 2 of 2

Report to:
Company: Coastwood Preserving
Attn: Gene Pietila
Address: PO BOX 673 UKIAH, CA. 95482
Phone/Fax: 468-0141 468-0260
E-mail Address: Info@wetcoatwood.com

Invoice to (if different):
Company:
Attn:
Address:
Phone/Fax:
E-mail Address:

Project Info for Report:
Project Name: Coast Wood
Project No:
PO/Reference:

Samplers Signature: Chester Pietila
Print: CHESTER PIETILA

Signature below authorizes work under terms stated on reverse side.

Sample Identification	Sampled: Date	Sampled: Time	Container: 40ml VOA	Poly	Amber	Sleeve	Other	Preservative: HCL	HNO3	H2SO4	Other	None	Matrix: Water	Soil	Other	Total Number of Containers	Total Dissolved Arsenic	" Chromium	" " Manganese	" " " Sulphate	Calcium	Ammonia as NH3	Cd					Sample Notes or CDPH Source Numbers:
FMB-B	11-2-12			X								X	X				X	X	X	X	X	X	X					
DUP-B	"			X								X	X				X	X	X	X	X	X	X					

Analyses Requested

TAT: 10 days ☒ Rush: 5 days ○ 48 hours ○ Other: ___ days ○

Lab Approval Required For Rush TATs

Sample Notes (lab use only)
Temperature: 15.4 deg. C
Shipment Method:
Custody Seals: ○ Y / N ○

Relinquished by:	Received by:	Date:	Time:
Chester Pietila	[signature]	11-2-12	1500

CDPH Write On EDT Report? ○ Yes ○ No
State System Number: _____
If "Y" please enter the Source Number(s) in the column above.

CA Geotracker EDF Report? ○ Yes ○ No
Global ID: Sampling Company Log Code:
EDF to (Email Address):

Travel and Site Time: Mileage: Misc. Supplies:

GeoAnalytical Laboratories, Inc.

2300 Maryann Dr. Turlock, CA 95380 Phone (209) 669-0100 Fax (209) 593-2212
email: lab.geo@att.net

Report # Y2K0102 **Date:** 11/06/12

Coast Wood Preserving, Inc.
3150 Taylor Drive
Ukiah, CA 95482

Date Rec'd: 11/01/12

CERTIFICATE OF ANALYSIS

Sampler: Chester Pietila

Sample ID: CWP-118B

Lab ID	Sample Date / Time	RL	Method	Analyte	Result	Units	Notes	Started
Y2K0102-01	10/31/2012 12:15	0.50	7199	Chromium (VI)	**18.7**	ug/L		11/ 1/12 11:00

Sample ID: CWP-21

Lab ID	Sample Date / Time	RL	Method	Analyte	Result	Units	Notes	Started
Y2K0102-02	10/31/2012 12:25	0.50	7199	Chromium (VI)	ND	ug/L		11/ 1/12 11:00

Sample ID: CWP-105

Lab ID	Sample Date / Time	RL	Method	Analyte	Result	Units	Notes	Started
Y2K0102-03	10/31/2012 12:40	0.50	7199	Chromium (VI)	**7.95**	ug/L		11/ 1/12 11:00

Sample ID: CWP-120A

Lab ID	Sample Date / Time	RL	Method	Analyte	Result	Units	Notes	Started
Y2K0102-04	10/31/2012 12:55	0.50	7199	Chromium (VI)	**5.82**	ug/L		11/ 1/12 11:00

Sample ID: HL-7

Lab ID	Sample Date / Time	RL	Method	Analyte	Result	Units	Notes	Started
Y2K0102-05	10/31/2012 13:10	0.50	7199	Chromium (VI)	ND	ug/L		11/ 1/12 11:00

Sample ID: CWP-106

Lab ID	Sample Date / Time	RL	Method	Analyte	Result	Units	Notes	Started
Y2K0102-06	10/31/2012 13:30	0.50	7199	Chromium (VI)	ND	ug/L		11/ 1/12 11:00

Sample ID: CWP-116

Lab ID	Sample Date / Time	RL	Method	Analyte	Result	Units	Notes	Started
Y2K0102-07	10/31/2012 13:50	0.50	7199	Chromium (VI)	**0.92**	ug/L		11/ 1/12 11:00

Cedric Gregory
Chemist

Donna Keller
Laboratory Director

Certification # 2585

GeoAnalytical Laboratories, Inc.

2300 Maryann Dr. Turlock, CA 95380 Phone (209) 669-0100 Fax (209) 593-2212

email: lab.geo@att.net

Report # Y2K0102 **Date:** 11/06/12

Coast Wood Preserving, Inc. **Date Rec'd:** 11/01/12
3150 Taylor Drive
Ukiah, CA 95482

Inorganic Chemistry - Quality Control

GeoAnalytical Laboratories, Inc.

Analyte	Result	Reporting Limit	Units	Spike Level	Source Result	%REC	%REC Limits	RPD	RPD Limit	Notes
Batch Y002867 - NO PREP				**Prepared & Analyzed: 11/01/12**						
Blank (Y002867-BLK1)										
Chromium (VI)	ND	0.50	ug/L							
LCS (Y002867-BS1)										
Chromium (VI)	98.6	0.50	ug/L	100.0		99	80-120			
LCS Dup (Y002867-BSD1)										
Chromium (VI)	99.5	0.50	ug/L	100.0		100	80-120	1	20	
Matrix Spike (Y002867-MS1)		**Source: Y2J3112-01**								
Chromium (VI)	100	0.50	ug/L	100.0	0.68	99	80-120			
Matrix Spike Dup (Y002867-MSD1)		**Source: Y2J3112-01**								
Chromium (VI)	100	0.50	ug/L	100.0	0.68	99	80-120	0	20	

GeoAnalytical Laboratories, Inc.

2300 Maryann Dr. Turlock, CA 95380 Phone (209) 669-0100 Fax (209) 593-2212

email: lab.geo@att.net

Report # Y2K0102

Date: 11/06/12

Date Rec'd: 11/01/12

Coast Wood Preserving, Inc.
3150 Taylor Drive
Ukiah, CA 95482

Notes and Definitions

ND	Analyte NOT DETECTED at or above the reporting limit
RPD	Relative Percent Difference
RL	Reporting Limit
NA	Not Applicable

GeoAnalytical Laboratories, Inc.

2300 Maryann Dr
Turlock, CA 95380

Phone: (209) 669 0100
Fax: (209) 593 2212

Lab Report # Y2K0102

Regulatory ☐ Yes ☐ No CC: ☐ Yes ☐ No

Regulator:

Phone: (707) 468-0141

Fax: (707) 468-0660

Original To:

C.C To:

Client: Coast Wood Preserving

Address: 3150 Taylor Drive, PO Box 673 (info@wetreatwood.com

City Ukiah, CA 95482 Zip

CHAIN OF CUSTODY

☐ EDF ☐ EDT

☐ FIELD LOGS

Project ID

Sampled By (Print Name) Chester Pietila

(Signature) Chester Pietila

Date	Time	Sample type Grab	Sample type Comp	Matrix	Sample ID	Container Type	Container Size	No. Of Containers	HexChromium	EPA7199								Lab Use Only: Lab ID #	Lab Use Only: Preservative
10/31/12	12:15	✔		HWW	CWP-118B		8oz	1	✔	✔								-01	none
10/31/12	12:25	✔		HWW	CWP-21		8oz	1	✔	✔								-02	none
10/31/12	12:40	✔		HWW	CWP-105		8oz	1	✔	✔								-03	none
10/31/12	12:55	✔		HWW	CWP-120A		8oz	1	✔	✔								-04	none
10/31/12	13:10	✔		HWW	HL-7		8oz	1	✔	✔								-05	none
10/31/12	13:30	✔		HWW	CWP-106		8oz	1	✔	✔								-06	none
10/31/12	13:50	✔		HWW	CWP-115		8oz	1	✔	✔								-07	none

Relinquished by (Signature)	Date	Time	Received by (Signature)	Date	Time
Dane Pietila	10/31/12	15:10	[illegible]	10/31/12	3:14pm
Relinquished by (Signature)	Date	Time	Received by (Signature)	Date	Time
			[illegible]	11-1-12	10:20

Preservative: 1 4°C 2 HCL 3 NaOH 4 $Na_2S_2O_3$ 5 HNO_3 6 H_2SO_4 7 Other

Matrix: DW Drinking Water WW Waste Water HWW Hazardous Waste (Water) S Soil/Solid

Bailers 55 Gallon Drums

Pump Truck ☐ Time Mileage

Turnaround Time ☐ Standard ☐ Silver Rush ☐ Gold Rush ☐ Platinum Rush ☐ Other

Approved By:

Appendix B1

Weekly SPCC Inspection Forms

WEEKLY SPCC INSPECTION FORM

AREA INSPECTED	YES	NO	DEFICIENCY
I. DIESEL STORAGE/FUELING AREA			
A) Estimated quantity in tank	400		
B) Is tank leaking?		✓	
C) Is tank damaged?		✓	
D) Is tank fill line leaking?		✓	
E) Is containment pit empty?	✓		
F) Is containment pit damaged?		✓	
G) Is tank pump leaking?		✓	
H) Is tank hose in good repair?	✓		
I) Is fueling area free of water?	✓		
J) Is fueling area clean?	✓		
K) Is pit drain log up-to-date?	NA		
L) Is fire extinguisher properly charged?	✓		
M) Is area properly labeled?	✓		
N) Are wheel chocks in place?	NA		
II. USED OIL COLLECTION AREA			
A) Estimated quantity in tank?	175		
B) Is tank leaking?		✓	
C) Is tank damaged?		✓	
D) Is tank fill line leaking?		✓	
E) Is containment pit empty?	✓		
F) Is containment pit damaged?		✓	
G) Is fueling area free of water?	✓		
H) Is area clean?	✓		
I) Is pit drain log up-to-date?	NA		
J) Is fire extinguisher in place?	✓		
K) Is extinguisher properly charged?	✓		
L) Is area properly labeled?	✓		

DEFICIENCIES - Please note any action needed to correct deficiencies.

have inspected the above area and believe my answers are a true reflection of the actual condition of the area.

Inspected by: [signature] Date: 9-6-12

WEEKLY SPCC INSPECTION FORM

AREA INSPECTED	YES	NO	DEFICIENCY
I. DIESEL STORAGE/FUELING AREA			
A) Estimated quantity in tank	300		
B) Is tank leaking?		✓	
C) Is tank damaged?		✓	
D) Is tank fill line leaking?		✓	
E) Is containment pit empty?	✓		
F) Is containment pit damaged?		✓	
G) Is tank pump leaking?		✓	
H) Is tank hose in good repair?	✓		
I) Is fueling area free of water?	✓		
J) Is fueling area clean?	✓		
K) Is pit drain log up-to-date?	N/A		
L) Is fire extinguisher properly charged?	✓		
M) Is area properly labeled?	✓		
N) Are wheel chocks in place?	N/A		
II. USED OIL COLLECTION AREA			
A) Estimated quantity in tank?	200		
B) Is tank leaking?		✓	
C) Is tank damaged?		✓	
D) Is tank fill line leaking?		✓	
E) Is containment pit empty?	✓		
F) Is containment pit damaged?		✓	
G) Is fueling area free of water?	✓		
H) Is area clean?	✓		
I) Is pit drain log up-to-date?	N/A		
J) Is fire extinguisher in place?	✓		
K) Is extinguisher properly charged?	✓		
L) Is area properly labeled?	✓		

DEFICIENCIES - Please note any action needed to correct deficiencies.

_____

_____

_____

. have inspected the above area and believe my answers are a true reflection of the actual condition of the area.

Inspected by: Chester Pritchard Date: 9-13-12

WEEKLY SPCC INSPECTION FORM

AREA INSPECTED	YES	NO	DEFICIENCY
I. DIESEL STORAGE/FUELING AREA			
A) Estimated quantity in tank	300		
B) Is tank leaking?		✓	
C) Is tank damaged?		✓	
D) Is tank fill line leaking?		✓	
E) Is containment pit empty?	✓		
F) Is containment pit damaged?		✓	
G) Is tank pump leaking?		✓	
H) Is tank hose in good repair?	✓		
I) Is fueling area free of water?	✓		
J) Is fueling area clean?	✓		
K) Is pit drain log up-to-date?	N/A		
L) Is fire extinguisher properly charged?	✓		
M) Is area properly labeled?	✓		
N) Are wheel chocks in place?	N/A		
II. USED OIL COLLECTION AREA			
A) Estimated quantity in tank?	200		
B) Is tank leaking?		✓	
C) Is tank damaged?		✓	
D) Is tank fill line leaking?		✓	
E) Is containment pit empty?	✓		
F) Is containment pit damaged?		✓	
G) Is fueling area free of water?	✓		
H) Is area clean?	✓		
I) Is pit drain log up-to-date?	N/A		
J) Is fire extinguisher in place?	✓		
K) Is extinguisher properly charged?	✓		
L) Is area properly labeled?	✓		

DEFICIENCIES - Please note any action needed to correct deficiencies.

I have inspected the above area and believe my answers are a true reflection of the actual condition of the area.

Inspected by: [signature] Date: 9-20-12

WEEKLY SPCC INSPECTION FORM

AREA INSPECTED	YES	NO	DEFICIENCY
I. DIESEL STORAGE/FUELING AREA			
A) Estimated quantity in tank	200		
B) Is tank leaking?		✓	
C) Is tank damaged?		✓	
D) Is tank fill line leaking?		✓	
E) Is containment pit empty?	✓		
F) Is containment pit damaged?		✓	
G) Is tank pump leaking?		✓	
H) Is tank hose in good repair?	✓		
I) Is fueling area free of water?	✓		
J) Is fueling area clean?	✓		
K) Is pit drain log up-to-date?	N/A		
L) Is fire extinguisher properly charged?	✓		
M) Is area properly labeled?	✓		
N) Are wheel chocks in place?	N/A		
II. USED OIL COLLECTION AREA			
A) Estimated quantity in tank?	0		
B) Is tank leaking?		✓	
C) Is tank damaged?		✓	
D) Is tank fill line leaking?		✓	
E) Is containment pit empty?	✓		
F) Is containment pit damaged?		✓	
G) Is fueling area free of water?	✓		
H) Is area clean?	✓		
I) Is pit drain log up-to-date?	N/A		
J) Is fire extinguisher in place?	✓		
K) Is extinguisher properly charged?	✓		
L) Is area properly labeled?	✓		

DEFICIENCIES - Please note any action needed to correct deficiencies.

I have inspected the above area and believe my answers are a true reflection of the actual condition of the area.

Inspected by: [illegible signature] Date: 9-27-12

WEEKLY SPCC INSPECTION FORM

AREA INSPECTED	YES	NO	DEFICIENCY
I. DIESEL STORAGE/FUELING AREA			
A) Estimated quantity in tank	150		
B) Is tank leaking?		✓	
C) Is tank damaged?		✓	
D) Is tank fill line leaking?		✓	
E) Is containment pit empty?	✓		
F) Is containment pit damaged?		✓	
G) Is tank pump leaking?		✓	
H) Is tank hose in good repair?	✓		
I) Is fueling area free of water?	✓		
J) Is fueling area clean?	✓		
K) Is pit drain log up-to-date?	N/A		
L) Is fire extinguisher properly charged?	✓		
M) Is area properly labeled?	✓		
N) Are wheel chocks in place?	N/A		
II. USED OIL COLLECTION AREA			
A) Estimated quantity in tank?	0		
B) Is tank leaking?		✓	
C) Is tank damaged?		✓	
D) Is tank fill line leaking?		✓	
E) Is containment pit empty?	✓		
F) Is containment pit damaged?		✓	
G) Is fueling area free of water?	✓		
H) Is area clean?	✓		
I) Is pit drain log up-to-date?	N/A		
J) Is fire extinguisher in place?	✓		
K) Is extinguisher properly charged?	✓		
L) Is area properly labeled?	✓		

DEFICIENCIES - Please note any action needed to correct deficiencies.

I have inspected the above area and believe my answers are a true reflection of the actual condition of the area.

Inspected by: [illegible] Date: 10-4-12

WEEKLY SPCC INSPECTION FORM

AREA INSPECTED	YES	NO	DEFICIENCY
I. DIESEL STORAGE/FUELING AREA			
A) Estimated quantity in tank	120		
B) Is tank leaking?		✓	
C) Is tank damaged?		✓	
D) Is tank fill line leaking?		✓	
E) Is containment pit empty?	✓		
F) Is containment pit damaged?		✓	
G) Is tank pump leaking?		✓	
H) Is tank hose in good repair?	✓		
I) Is fueling area free of water?	✓		
J) Is fueling area clean?	✓		
K) Is pit drain log up-to-date?	N/A		
L) Is fire extinguisher properly charged?	✓		
M) Is area properly labeled?	✓		
N) Are wheel chocks in place?	N/A		
II. USED OIL COLLECTION AREA			
A) Estimated quantity in tank?	0		
B) Is tank leaking?		✓	
C) Is tank damaged?		✓	
D) Is tank fill line leaking?		✓	
E) Is containment pit empty?	✓		
F) Is containment pit damaged?		✓	
G) Is fueling area free of water?	✓		
H) Is area clean?	✓		
I) Is pit drain log up-to-date?	N/A		
J) Is fire extinguisher in place?	✓		
K) Is extinguisher properly charged?	✓		
L) Is area properly labeled?	✓		

DEFICIENCIES - Please note any action needed to correct deficiencies.

I have inspected the above area and believe my answers are a true reflection of the actual condition of the area.

Inspected by: [signature] Date: 10-11-22

WEEKLY SPCC INSPECTION FORM

AREA INSPECTED	YES	NO	DEFICIENCY
I. DIESEL STORAGE/FUELING AREA			
A) Estimated quantity in tank	50		
B) Is tank leaking?		✓	
C) Is tank damaged?		✓	
D) Is tank fill line leaking?		✓	
E) Is containment pit empty?	✓		
F) Is containment pit damaged?		✓	
G) Is tank pump leaking?		✓	
H) Is tank hose in good repair?	✓		
I) Is fueling area free of water?	✓		
J) Is fueling area clean?	✓		
K) Is pit drain log up-to-date?	N/A		
L) Is fire extinguisher properly charged?	✓		
M) Is area properly labeled?	✓		
N) Are wheel chocks in place?	N/A		
II. USED OIL COLLECTION AREA			
A) Estimated quantity in tank?	10		
B) Is tank leaking?		✓	
C) Is tank damaged?		✓	
D) Is tank fill line leaking?		✓	
E) Is containment pit empty?	✓	N/A	
F) Is containment pit damaged?		✓	
G) Is fueling area free of water?	✓		
H) Is area clean?	✓		
I) Is pit drain log up-to-date?	N/A		
J) Is fire extinguisher in place?	✓		
K) Is extinguisher properly charged?	✓		
L) Is area properly labeled?	✓		

DEFICIENCIES - Please note any action needed to correct deficiencies.

I have inspected the above area and believe my answers are a true reflection of the actual condition of the area.

Inspected by: Cheryl Pritchard Date: 10-18-12

WEEKLY SPCC INSPECTION FORM

AREA INSPECTED	YES	NO	DEFICIENCY
I. DIESEL STORAGE/FUELING AREA			
A) Estimated quantity in tank	500		
B) Is tank leaking?		✓	
C) Is tank damaged?		✓	
D) Is tank fill line leaking?		✓	
E) Is containment pit empty?	✓		
F) Is containment pit damaged?		✓	
G) Is tank pump leaking?		✓	
H) Is tank hose in good repair?	✓		
I) Is fueling area free of water?	✓		
J) Is fueling area clean?	✓		
K) Is pit drain log up-to-date?	N/A		
L) Is fire extinguisher properly charged?	✓		
M) Is area properly labeled?	✓		
N) Are wheel chocks in place?	N/A		
II. USED OIL COLLECTION AREA			
A) Estimated quantity in tank?	12		
B) Is tank leaking?		✓	
C) Is tank damaged?		✓	
D) Is tank fill line leaking?		✓	
E) Is containment pit empty?	✓		
F) Is containment pit damaged?		✓	
G) Is fueling area free of water?	✓		
H) Is area clean?	✓		
I) Is pit drain log up-to-date?	N/A		
J) Is fire extinguisher in place?	✓		
K) Is extinguisher properly charged?	✓		
L) Is area properly labeled?	✓		

DEFICIENCIES - Please note any action needed to correct deficiencies.

I have inspected the above area and believe my answers are a true reflection of the actual condition of the area.

Inspected by: Sheel Sutria Date: 10-25-12

WEEKLY SPCC INSPECTION FORM

AREA INSPECTED	YES	NO	DEFICIENCY
I. DIESEL STORAGE/FUELING AREA			
A) Estimated quantity in tank	480		
B) Is tank leaking?		✓	
C) Is tank damaged?		✓	
D) Is tank fill line leaking?		✓	
E) Is containment pit empty?	✓		
F) Is containment pit damaged?		✓	
G) Is tank pump leaking?		✓	
H) Is tank hose in good repair?	✓		
I) Is fueling area free of water?	✓		
J) Is fueling area clean?	✓		
K) Is pit drain log up-to-date?	N/A		
L) Is fire extinguisher properly charged?	✓		
M) Is area properly labeled?	✓		
N) Are wheel chocks in place?	N/A		
II. USED OIL COLLECTION AREA			
A) Estimated quantity in tank?	10		
B) Is tank leaking?		✓	
C) Is tank damaged?		✓	
D) Is tank fill line leaking?		✓	
E) Is containment pit empty?	✓		
F) Is containment pit damaged?		✓	
G) Is fueling area free of water?	✓		
H) Is area clean?	✓		
I) Is pit drain log up-to-date?	N/A		
J) Is fire extinguisher in place?	✓		
K) Is extinguisher properly charged?	✓		
L) Is area properly labeled?	✓		

DEFICIENCIES - Please note any action needed to correct deficiencies.

I have inspected the above area and believe my answers are a true reflection of the actual condition of the area.

Inspected by: [illegible] Date: 11-1-12

WEEKLY SPCC INSPECTION FORM

AREA INSPECTED	YES	NO	DEFICIENCY
I. DIESEL STORAGE/FUELING AREA			
A) Estimated quantity in tank	400		
B) Is tank leaking?		✓	
C) Is tank damaged?		✓	
D) Is tank fill line leaking?		✓	
E) Is containment pit empty?	✓		
F) Is containment pit damaged?		✓	
G) Is tank pump leaking?		✓	
H) Is tank hose in good repair?	✓		
I) Is fueling area free of water?	✓		
J) Is fueling area clean?	✓		
K) Is pit drain log up-to-date?	N/A		
L) Is fire extinguisher properly charged?	✓		
M) Is area properly labeled?	✓		
N) Are wheel chocks in place?	N/A		
II. USED OIL COLLECTION AREA			
A) Estimated quantity in tank?	10		
B) Is tank leaking?		✓	
C) Is tank damaged?		✓	
D) Is tank fill line leaking?		✓	
E) Is containment pit empty?	✓		
F) Is containment pit damaged?		✓	
G) Is fueling area free of water?	✓		
H) Is area clean?	✓		
I) Is pit drain log up-to-date?	N/A		
J) Is fire extinguisher in place?	✓		
K) Is extinguisher properly charged?	✓		
L) Is area properly labeled?	✓		

DEFICIENCIES - Please note any action needed to correct deficiencies.

I have inspected the above area and believe my answers are a true reflection of the actual condition of the area.

Inspected by: Cheal Pirtle Date: 11-8-12

WEEKLY SPCC INSPECTION FORM

AREA INSPECTED	YES	NO	DEFICIENCY
I. DIESEL STORAGE/FUELING AREA			
A) Estimated quantity in tank	440		
B) Is tank leaking?		✓	
C) Is tank damaged?		✓	
D) Is tank fill line leaking?		✓	
E) Is containment pit empty?	✓		
F) Is containment pit damaged?		✓	
G) Is tank pump leaking?		✓	
H) Is tank hose in good repair?	✓		
I) Is fueling area free of water?	✓		
J) Is fueling area clean?	✓		
K) Is pit drain log up-to-date?	N/A		
L) Is fire extinguisher properly charged?	✓		
M) Is area properly labeled?	✓		
N) Are wheel chocks in place?	N/A		
II. USED OIL COLLECTION AREA			
A) Estimated quantity in tank?	10		
B) Is tank leaking?		✓	
C) Is tank damaged?		✓	
D) Is tank fill line leaking?		✓	
E) Is containment pit empty?	✓		
F) Is containment pit damaged?		✓	
G) Is fueling area free of water?	✓		
H) Is area clean?	✓		
I) Is pit drain log up-to-date?	N/A		
J) Is fire extinguisher in place?	✓		
K) Is extinguisher properly charged?	✓		
L) Is area properly labeled?	✓		

DEFICIENCIES - Please note any action needed to correct deficiencies.

I have inspected the above area and believe my answers are a true reflection of the actual condition of the area.

Inspected by: [illegible signature] Date: 11-15-12

WEEKLY SPCC INSPECTION FORM

AREA INSPECTED	YES	NO	DEFICIENCY
I. DIESEL STORAGE/FUELING AREA			
A) Estimated quantity in tank	420		
B) Is tank leaking?		✓	
C) Is tank damaged?		✓	
D) Is tank fill line leaking?		✓	
E) Is containment pit empty?	✓		
F) Is containment pit damaged?		✓	
G) Is tank pump leaking?		✓	
H) Is tank hose in good repair?	✓		
I) Is fueling area free of water?	✓		
J) Is fueling area clean?	✓		
K) Is pit drain log up-to-date?	N/A		
L) Is fire extinguisher properly charged?	✓		
M) Is area properly labeled?	✓		
N) Are wheel chocks in place?	N/A		
II. USED OIL COLLECTION AREA			
A) Estimated quantity in tank?	10		
B) Is tank leaking?		✓	
C) Is tank damaged?		✓	
D) Is tank fill line leaking?		✓	
E) Is containment pit empty?	✓		
F) Is containment pit damaged?		✓	
G) Is fueling area free of water?	✓		
H) Is area clean?	✓		
I) Is pit drain log up-to-date?	N/A		
J) Is fire extinguisher in place?	✓		
K) Is extinguisher properly charged?	✓		
L) Is area properly labeled?	✓		

DEFICIENCIES - Please note any action needed to correct deficiencies.

I have inspected the above area and believe my answers are a true reflection of the actual condition of the area.

Inspected by: Cheryl Rietka Date: 11-27-12

WEEKLY SPCC INSPECTION FORM

AREA INSPECTED	YES	NO	DEFICIENCY
I. DIESEL STORAGE/FUELING AREA			
A) Estimated quantity in tank	400		
B) Is tank leaking?		✓	
C) Is tank damaged?		✓	
D) Is tank fill line leaking?		✓	
E) Is containment pit empty?	✓		
F) Is containment pit damaged?		✓	
G) Is tank pump leaking?		✓	
H) Is tank hose in good repair?	✓		
I) Is fueling area free of water?	✓		
J) Is fueling area clean?	✓		
K) Is pit drain log up-to-date?	N/A		
L) Is fire extinguisher properly charged?	✓		
M) Is area properly labeled?	✓		
N) Are wheel chocks in place?	N/A		
II. USED OIL COLLECTION AREA			
A) Estimated quantity in tank?	10		
B) Is tank leaking?		✓	
C) Is tank damaged?		✓	
D) Is tank fill line leaking?		✓	
E) Is containment pit empty?	✓		
F) Is containment pit damaged?		✓	
G) Is fueling area free of water?	✓		
H) Is area clean?	✓		
I) Is pit drain log up-to-date?	N/A		
J) Is fire extinguisher in place?	✓		
K) Is extinguisher properly charged?	✓		
L) Is area properly labeled?	✓		

DEFICIENCIES - Please note any action needed to correct deficiencies.

I have inspected the above area and believe my answers are a true reflection of the actual condition of the area.

Inspected by: [signature] Date: 11-29-12

WEEKLY SPCC INSPECTION FORM

AREA INSPECTED	YES	NO	DEFICIENCY
I. DIESEL STORAGE/FUELING AREA			
A) Estimated quantity in tank	380		
B) Is tank leaking?		✓	
C) Is tank damaged?		✓	
D) Is tank fill line leaking?		✓	
E) Is containment pit empty?	✓		
F) Is containment pit damaged?		✓	
G) Is tank pump leaking?		✓	
H) Is tank hose in good repair?	✓		
I) Is fueling area free of water?	✓		
J) Is fueling area clean?	✓		
K) Is pit drain log up-to-date?	N/A		
L) Is fire extinguisher properly charged?	✓		
M) Is area properly labeled?	✓		
N) Are wheel chocks in place?	N/A		
II. USED OIL COLLECTION AREA			
A) Estimated quantity in tank?	15		
B) Is tank leaking?		✓	
C) Is tank damaged?		✓	
D) Is tank fill line leaking?		✓	
E) Is containment pit empty?	✓		
F) Is containment pit damaged?		✓	
G) Is fueling area free of water?	✓		
H) Is area clean?	✓		
I) Is pit drain log up-to-date?	N/A		
J) Is fire extinguisher in place?	✓		
K) Is extinguisher properly charged?	✓		
L) Is area properly labeled?	✓		

DEFICIENCIES - Please note any action needed to correct deficiencies.

I have inspected the above area and believe my answers are a true reflection of the actual condition of the area.

Inspected by: Chester Little

Date: 12-6-12

WEEKLY SPCC INSPECTION FORM

AREA INSPECTED	YES	NO	DEFICIENCY
I. DIESEL STORAGE/FUELING AREA			
A) Estimated quantity in tank	350		
B) Is tank leaking?		✓	
C) Is tank damaged?		✓	
D) Is tank fill line leaking?		✓	
E) Is containment pit empty?	✓		
F) Is containment pit damaged?		✓	
G) Is tank pump leaking?		✓	
H) Is tank hose in good repair?	✓		
I) Is fueling area free of water?	✓		
J) Is fueling area clean?	✓		
K) Is pit drain log up-to-date?	N/A		
L) Is fire extinguisher properly charged?	✓		
M) Is area properly labeled?	✓		
N) Are wheel chocks in place?	N/A		
II. USED OIL COLLECTION AREA			
A) Estimated quantity in tank?	15		
B) Is tank leaking?		✓	
C) Is tank damaged?		✓	
D) Is tank fill line leaking?		✓	
E) Is containment pit empty?	✓		
F) Is containment pit damaged?		✓	
G) Is fueling area free of water?	✓		
H) Is area clean?	✓		
I) Is pit drain log up-to-date?	N/A		
J) Is fire extinguisher in place?	✓		
K) Is extinguisher properly charged?	✓		
L) Is area properly labeled?	✓		

DEFICIENCIES - Please note any action needed to correct deficiencies.

I have inspected the above area and believe my answers are a true reflection of the actual condition of the area.

Inspected by: [signature] Date: 12-13-12

WEEKLY SPCC INSPECTION FORM

AREA INSPECTED	YES	NO	DEFICIENCY
I. DIESEL STORAGE/FUELING AREA			
A) Estimated quantity in tank	340		
B) Is tank leaking?		✓	
C) Is tank damaged?		✓	
D) Is tank fill line leaking?		✓	
E) Is containment pit empty?	✓		
F) Is containment pit damaged?		✓	
G) Is tank pump leaking?		✓	
H) Is tank hose in good repair?	✓		
I) Is fueling area free of water?	✓		
J) Is fueling area clean?	✓		
K) Is pit drain log up-to-date?	NA		
L) Is fire extinguisher properly charged?	✓		
M) Is area properly labeled?	✓		
N) Are wheel chocks in place?	NA		
II. USED OIL COLLECTION AREA			
A) Estimated quantity in tank?	20		
B) Is tank leaking?		✓	
C) Is tank damaged?		✓	
D) Is tank fill line leaking?		✓	
E) Is containment pit empty?	✓		
F) Is containment pit damaged?		✓	
G) Is fueling area free of water?	✓		
H) Is area clean?	✓		
I) Is pit drain log up-to-date?	NA		
J) Is fire extinguisher in place?	✓		
K) Is extinguisher properly charged?	✓		
L) Is area properly labeled?	✓		

DEFICIENCIES - Please note any action needed to correct deficiencies.

I have inspected the above area and believe my answers are a true reflection of the actual condition of the area.

Inspected by: Sheet Pritika Date: 12-20-12

WEEKLY SPCC INSPECTION FORM

AREA INSPECTED	YES	NO	DEFICIENCY
I. DIESEL STORAGE/FUELING AREA			
A) Estimated quantity in tank	300		
B) Is tank leaking?		✓	
C) Is tank damaged?		✓	
D) Is tank fill line leaking?		✓	
E) Is containment pit empty?	✓		
F) Is containment pit damaged?		✓	
G) Is tank pump leaking?		✓	
H) Is tank hose in good repair?	✓		
I) Is fueling area free of water?	✓		
J) Is fueling area clean?	✓		
K) Is pit drain log up-to-date?	✓	NO	
L) Is fire extinguisher properly charged?	✓		
M) Is area properly labeled?	✓		
N) Are wheel chocks in place?	✓	NO	
II. USED OIL COLLECTION AREA			
A) Estimated quantity in tank?	20		
B) Is tank leaking?		✓	
C) Is tank damaged?		✓	
D) Is tank fill line leaking?		✓	
E) Is containment pit empty?	✓		
F) Is containment pit damaged?		✓	
G) Is fueling area free of water?	✓		
H) Is area clean?	✓		
I) Is pit drain log up-to-date?	✓	NO	
J) Is fire extinguisher in place?	✓		
K) Is extinguisher properly charged?	✓		
L) Is area properly labeled?	✓		

DEFICIENCIES - Please note any action needed to correct deficiencies.

I have inspected the above area and believe my answers are a true reflection of the actual condition of the area.

Inspected by: [signature] Date: 12-27-12

Appendix B2

Weekly Chemical Storage/Hazardous Waste Area Inspection Forms

WEEKLY
CHEMICAL STORAGE AREA
INSPECTION FORM

AREA INSPECTED	YES	NO	DEFICIENCY
1. TANK CONDITION			
A) Are tanks leaking?		✓	
B) Are tanks corroding?		✓	
C) Are tanks damaged?		✓	
D) Is piping in good repair?	✓		
E) aAre any valves leaking?		✓	
F) Are all tanks labeled properly?	✓		
G) Is all piping labeled properly?	N/A		
H) Are door pits empty?	✓		
I) Are door pits clean?	✓		
J) Do emergency stop buttons work?	✓		
K) Has sludge been drummed?	✓		
L) Is containment damaged?		✓	
K) Are door switches operational?	✓		
N) Has any chemical been spilled outside containment area?		✓	
O) Has any chemical been spilled inside the containment area?		✓	
P) Spill(s) cleaned up & reported according to SPCC?	✓	N/A	

DEFICIENCIES - Please note any action needed to correct deficiencies.

I have inspected the above area and believe my answers are a true reflection of the actual condition of the area.

Inspected by: Chester Pittes Date: 9-6-12

WEEKLY
CHEMICAL STORAGE AREA
INSPECTION FORM

AREA INSPECTED	YES	NO	DEFICIENCY
I. TANK CONDITION			
A) Are tanks leaking?		✓	
B) Are tanks corroding?		✓	
C) Are tanks damaged?		✓	
D) Is piping in good repair?	✓		
E) aAre any valves leaking?		✓	
F) Are all tanks labeled properly?	✓		
G) Is all piping labeled properly?	N/A		
H) Are door pits empty?	✓		
I) Are door pits clean?	✓		
J) Do emergency stop buttons work?	✓		
K) Has sludge been drummed?	✓		
L) Is containment damaged?		✓	
M) Are door switches operational?	✓		
N) Has any chemical been spilled outside containment area?		✓	
O) Has any chemical been spilled inside the containment area?		✓	
P) Spill(s) cleaned up & reported according to SPCC?	N/A		

DEFICIENCIES - Please note any action needed to correct deficiencies.

I have inspected the above area and believe my answers are a true reflection of the actual condition of the area.

Inspected by: [signature] Date: 9-13-12

WEEKLY
CHEMICAL STORAGE AREA
INSPECTION FORM

AREA INSPECTED	YES	NO	DEFICIENCY
1. TANK CONDITION			
A) Are tanks leaking?		✓	
B) Are tanks corroding?		✓	
C) Are tanks damaged?		✓	
D) Is piping in good repair?	✓		
E) aAre any valves leaking?		✓	
F) Are all tanks labeled properly?	✓		
G) Is all piping labeled properly?	N/A		
H) Are door pits empty?	✓		
I) Are door pits clean?	✓		
J) Do emergency stop buttons work?	✓		
K) Has sludge been drummed?	✓		
L) Is containment damaged?		✓	
K) Are door switches operational?	✓		
N) Has any chemical been spilled outside containment area?		✓	
O) Has any chemical been spilled inside the containment area?		✓	
P) Spill(s) cleaned up & reported according to SPCC?	N/A		

DEFICIENCIES – Please note any action needed to correct deficiencies.

I have inspected the above area and believe my answers are a true reflection of the actual condition of the area.

Inspected by: [signature] Date: 9-20-12

WEEKLY
CHEMICAL STORAGE AREA
INSPECTION FORM

AREA INSPECTED	YES	NO	DEFICIENCY
1. TANK CONDITION			
A) Are tanks leaking?		✓	
B) Are tanks corroding?		✓	
C) Are tanks damaged?		✓	
D) Is piping in good repair?	✓		
E) aAre any valves leaking?		✓	
F) Are all tanks labeled properly?	✓		
G) Is all piping labeled properly?	N/A		
H) Are door pits empty?	✓		
I) Are door pits clean?	✓		
J) Do emergency stop buttons work?	✓		
K) Has sludge been drummed?	✓		
L) Is containment damaged?		✓	
K) Are door switches operational?	✓		
N) Has any chemical been spilled outside containment area?		✓	
O) Has any chemical been spilled inside the containment area?		✓	
P) Spill(s) cleaned up & reported according to SPCC?	N/A		

DEFICIENCIES - Please note any action needed to correct deficiencies.

I have inspected the above area and believe my answers are a true reflection of the actual condition of the area.

Inspected by: Sheet Pitts Date: 9-27-12

WEEKLY
CHEMICAL STORAGE AREA
INSPECTION FORM

AREA INSPECTED	YES	NO	DEFICIENCY
I. TANK CONDITION			
A) Are tanks leaking?		✓	
B) Are tanks corroding?		✓	
C) Are tanks damaged?		✓	
D) Is piping in good repair?	✓		
E) aAre any valves leaking?		✓	
F) Are all tanks labeled properly?	✓		
G) Is all piping labeled properly?	N/A		
H) Are door pits empty?	✓		
I) Are door pits clean?		✓	
J) Do emergency stop buttons work?	✓		
K) Has sludge been drummed?	✓		
L) Is containment damaged?		✓	
K) Are door switches operational?	✓		
N) Has any chemical been spilled outside containment area?		✓	
O) Has any chemical been spilled inside the containment area?		✓	
P) Spill(s) cleaned up & reported according to SPCC?	N/A		

DEFICIENCIES - Please note any action needed to correct deficiencies.

I have inspected the above area and believe my answers are a true reflection of the actual condition of the area.

Inspected by: Chester Lutes Date: 10-4-12

WEEKLY

CHEMICAL STORAGE AREA

INSPECTION FORM

AREA INSPECTED	YES	NO	DEFICIENCY
I. TANK CONDITION			
A) Are tanks leaking?		✓	
B) Are tanks corroding?		✓	
C) Are tanks damaged?		✓	
D) Is piping in good repair?	✓		
E) aAre any valves leaking?		✓	
F) Are all tanks labeled properly?	✓		
G) Is all piping labeled properly?	N/A		
H) Are door pits empty?	✓		
I) Are door pits clean?		✓	
J) Do emergency stop buttons work?	✓		
K) Has sludge been drummed?	✓		
L) Is containment damaged?		✓	
K) Are door switches operational?	✓		
N) Has any chemical been spilled outside containment area?		✓	
O) Has any chemical been spilled inside the containment area?		✓	
P) Spill(s) cleaned up & reported according to SPCC?	N/A		

DEFICIENCIES - Please note any action needed to correct deficiencies.

I have inspected the above area and believe my answers are a true reflection of the actual condition of the area.

Inspected by: Chester Pritchard Date: 10-11-12

WEEKLY

CHEMICAL STORAGE AREA

INSPECTION FORM

AREA INSPECTED	YES	NO	DEFICIENCY
I. TANK CONDITION			
A) Are tanks leaking?		✓	
B) Are tanks corroding?		✓	
C) Are tanks damaged?		✓	
D) Is piping in good repair?	✓		
E) aAre any valves leaking?		✓	
F) Are all tanks labeled properly?	~~NA~~		
G) Is all piping labeled properly?	NA		
H) Are door pits empty?	✓		
I) Are door pits clean?		✓	
J) Do emergency stop buttons work?	✓		
K) Has sludge been drummed?	✓		
L) Is containment damaged?		✓	
K) Are door switches operational?	✓		
N) Has any chemical been spilled outside containment area?		✓	—
O) Has any chemical been spilled inside the containment area?		✓	
P) Spill(s) cleaned up & reported according to SPCC?	NA		

DEFICIENCIES - Please note any action needed to correct deficiencies.

I have inspected the above area and believe my answers are a true reflection of the actual condition of the area.

Inspected by: Chester Pritchard Date: 10-18-12

WEEKLY
CHEMICAL STORAGE AREA
INSPECTION FORM

AREA INSPECTED	YES	NO	DEFICIENCY
I. TANK CONDITION			
A) Are tanks leaking?		✓	
B) Are tanks corroding?		✓	
C) Are tanks damaged?		✓	
D) Is piping in good repair?	✓		
E) aAre any valves leaking?		✓	
F) Are all tanks labeled properly?	✓		
G) Is all piping labeled properly?	✓	NA	
H) Are door pits empty?	✓		
I) Are door pits clean?		✓	
J) Do emergency stop buttons work?	✓		
K) Has sludge been drummed?	✓		
L) Is containment damaged?		✓	
K) Are door switches operational?	✓		
N) Has any chemical been spilled outside containment area?		✓	
O) Has any chemical been spilled inside the containment area?		✓	
P) Spill(s) cleaned up & reported according to SPCC?	✓	NA	

DEFICIENCIES - Please note any action needed to correct deficiencies.

I have inspected the above area and believe my answers are a true reflection of the actual condition of the area.

Inspected by: Chester Pinto Date: 10-25-12

WEEKLY
CHEMICAL STORAGE AREA
INSPECTION FORM

AREA INSPECTED	YES	NO	DEFICIENCY
I. TANK CONDITION			
A) Are tanks leaking?		✓	
B) Are tanks corroding?		✓	
C) Are tanks damaged?		✓	
D) Is piping in good repair?	✓		
E) aAre any valves leaking?		✓	
F) Are all tanks labeled properly?	✓		
G) Is all piping labeled properly?	N/A		
H) Are door pits empty?	✓		
I) Are door pits clean?		✓	
J) Do emergency stop buttons work?	✓		
K) Has sludge been drummed?	✓		
L) Is containment damaged?		✓	
K) Are door switches operational?	✓		
N) Has any chemical been spilled outside containment area?		✓	
O) Has any chemical been spilled inside the containment area?		✓	
P) Spill(s) cleaned up & reported according to SPCC?	N/A		

DEFICIENCIES - Please note any action needed to correct deficiencies.

I have inspected the above area and believe my answers are a true reflection of the actual condition of the area.

Inspected by: Chester Pietra Date: 11-1-12

WEEKLY
CHEMICAL STORAGE AREA
INSPECTION FORM

AREA INSPECTED	YES	NO	DEFICIENCY
I. TANK CONDITION			
A) Are tanks leaking?		✓	
B) Are tanks corroding?		✓	
C) Are tanks damaged?		✓	
D) Is piping in good repair?	✓		
E) aAre any valves leaking?		✓	
F) Are all tanks labeled properly?	✓		
G) Is all piping labeled properly?	✓	N/A	
H) Are door pits empty?	✓		
I) Are door pits clean?		✓	
J) Do emergency stop buttons work?	✓		
K) Has sludge been drummed?	✓		
L) Is containment damaged?		✓	
K) Are door switches operational?	✓		
N) Has any chemical been spilled outside containment area?		✓	
O) Has any chemical been spilled inside the containment area?		✓	
P) Spill(s) cleaned up & reported according to SPCC?	✓	N/A	

DEFICIENCIES – Please note any action needed to correct deficiencies.

I have inspected the above area and believe my answers are a true reflection of the actual condition of the area.

Inspected by: Chester Quitiba Date: 11-8-12

WEEKLY
CHEMICAL STORAGE AREA
INSPECTION FORM

AREA INSPECTED	YES	NO	DEFICIENCY
I. TANK CONDITION			
A) Are tanks leaking?		✓	
B) Are tanks corroding?		✓	
C) Are tanks damaged?		✓	
D) Is piping in good repair?	✓		
E) aAre any valves leaking?		✓	
F) Are all tanks labeled properly?	✓		
G) Is all piping labeled properly?	N/A		
H) Are door pits empty?	✓		
I) Are door pits clean?	✓		
J) Do emergency stop buttons work?	✓		
K) Has sludge been drummed?	✓		
L) Is containment damaged?		✓	
K) Are door switches operational?	✓		
N) Has any chemical been spilled outside containment area?		✓	
O) Has any chemical been spilled inside the containment area?		✓	
P) Spill(s) cleaned up & reported according to SPCC?	N/A		

DEFICIENCIES - Please note any action needed to correct deficiencies.

I have inspected the above area and believe my answers are a true reflection of the actual condition of the area.

Inspected by: [signature] Date: 11-15-12

WEEKLY

CHEMICAL STORAGE AREA

INSPECTION FORM

AREA INSPECTED	YES	NO	DEFICIENCY
I. TANK CONDITION			
A) Are tanks leaking?		✓	
B) Are tanks corroding?		✓	
C) Are tanks damaged?		✓	
D) Is piping in good repair?	✓		
E) aAre any valves leaking?		✓	
F) Are all tanks labeled properly?	✓		
G) Is all piping labeled properly?	N/A		
H) Are door pits empty?	✓		
I) Are door pits clean?	✓		
J) Do emergency stop buttons work?	✓		
K) Has sludge been drummed?	✓		
L) Is containment damaged?		✓	
K) Are door switches operational?	✓		
N) Has any chemical been spilled outside containment area?		✓	
O) Has any chemical been spilled inside the containment area?		✓	
P) Spill(s) cleaned up & reported according to SPCC?	N/A		

DEFICIENCIES - Please note any action needed to correct deficiencies.

I have inspected the above area and believe my answers are a true reflection of the actual condition of the area.

Inspected by: Chest Pritchard Date: 11-21-12

WEEKLY
CHEMICAL STORAGE AREA
INSPECTION FORM

AREA INSPECTED	YES	NO	DEFICIENCY
I. TANK CONDITION			
A) Are tanks leaking?		✓	
B) Are tanks corroding?		✓	
C) Are tanks damaged?		✓	
D) Is piping in good repair?	✓		
E) aAre any valves leaking?		✓	
F) Are all tanks labeled properly?	✓		
G) Is all piping labeled properly?	N/A		
H) Are door pits empty?	✓		
I) Are door pits clean?		✓	
J) Do emergency stop buttons work?	✓		
K) Has sludge been drummed?	✓		
L) Is containment damaged?		✓	
K) Are door switches operational?	✓		
N) Has any chemical been spilled outside containment area?		✓	
O) Has any chemical been spilled inside the containment area?		✓	
P) Spill(s) cleaned up & reported according to SPCC?	N/A		

DEFICIENCIES - Please note any action needed to correct deficiencies.

I have inspected the above area and believe my answers are a true reflection of the actual condition of the area.

Inspected by: [signature] Date: 11-29-12

WEEKLY
CHEMICAL STORAGE AREA
INSPECTION FORM

AREA INSPECTED	YES	NO	DEFICIENCY
I. TANK CONDITION			
A) Are tanks leaking?		✓	
B) Are tanks corroding?		✓	
C) Are tanks damaged?		✓	
D) Is piping in good repair?	✓		
E) aAre any valves leaking?		✓	
F) Are all tanks labeled properly?	✓		
G) Is all piping labeled properly?	N/A		
H) Are door pits empty?	✓		
I) Are door pits clean?		✓	
J) Do emergency stop buttons work?	✓		
K) Has sludge been drummed?	✓		
L) Is containment damaged?		✓	
K) Are door switches operational?	✓		
N) Has any chemical been spilled outside containment area?		✓	
O) Has any chemical been spilled inside the containment area?		✓	
P) Spill(s) cleaned up & reported according to SPCC?	N/A		

DEFICIENCIES - Please note any action needed to correct deficiencies.

I have inspected the above area and believe my answers are a true reflection of the actual condition of the area.

Inspected by: Chest Pietts Date: 12-6-12

WEEKLY
CHEMICAL STORAGE AREA
INSPECTION FORM

AREA INSPECTED	YES	NO	DEFICIENCY
I. TANK CONDITION			
A) Are tanks leaking?		✓	
B) Are tanks corroding?		✓	
C) Are tanks damaged?		✓	
D) Is piping in good repair?	✓		
E) aAre any valves:leaking?		✓	
F) Are all tanks labeled properly?	✓		
G) Is all piping labeled properly?	N/A		
H) Are door pits empty?	✓		
I) Are door pits clean?	✓	✓	
J) Do emergency stop buttons work?	✓		
K) Has sludge been drummed?	✓		
L) Is containment damaged?		✓	
K) Are door switches operational?	✓		
N) Has any chemical been spilled outside containment area?		✓	
O) Has any chemical been spilled inside the containment area?		✓	
P) Spill(s) cleaned up & reported according to SPCC?	N/A		

DEFICIENCIES - Please note any action needed to correct deficiencies.

I have inspected the above area and believe my answers are a true reflection of the actual condition of the area.

Inspected by: Chris Christian Date: 12-13-12

WEEKLY

CHEMICAL STORAGE AREA

INSPECTION FORM

AREA INSPECTED	YES	NO	DEFICIENCY
I. TANK CONDITION			
A) Are tanks leaking?		✓	
B) Are tanks corroding?		✓	
C) Are tanks damaged?		✓	
D) Is piping in good repair?	✓		
E) aAre any valves leaking?		✓	
F) Are all tanks labeled properly?	✓		
G) Is all piping labeled properly?	N/A		
H) Are door pits empty?	✓		
I) Are door pits clean?		✓	
J) Do emergency stop buttons work?	✓		
K) Has sludge been drummed?	✓		
L) Is containment damaged?		✓	
K) Are door switches operational?	✓		
N) Has any chemical been spilled outside containment area?		✓	
O) Has any chemical been spilled inside the containment area?		✓	
P) Spill(s) cleaned up & reported according to SPCC?	N/A		

DEFICIENCIES - Please note any action needed to correct deficiencies.

I have inspected the above area and believe my answers are a true reflection of the actual condition of the area.

Inspected by: [signature] Date: 12-20-12

WEEKLY

CHEMICAL STORAGE AREA

INSPECTION FORM

AREA INSPECTED	YES	NO	DEFICIENCY
I. TANK CONDITION			
A) Are tanks leaking?		✓	
B) Are tanks corroding?		✓	
C) Are tanks damaged?		✓	
D) Is piping in good repair?	✓		
E) aAre any valves leaking?		✓	
F) Are all tanks labeled properly?	✓		
G) Is all piping labeled properly?	N/A		
H) Are door pits empty?	✓		
I) Are door pits clean?		✓	
J) Do emergency stop buttons work?	✓		
K) Has sludge been drummed?	✓		
L) Is containment damaged?		✓	
K) Are door switches operational?	✓		
N) Has any chemical been spilled outside containment area?		✓	
O) Has any chemical been spilled inside the containment area?		✓	
P) Spill(s) cleaned up & reported according to SPCC?	N/A		

DEFICIENCIES - Please note any action needed to correct deficiencies.

I have inspected the above area and believe my answers are a true reflection of the actual condition of the area.

Inspected by: [signature] Date: 12-27-12

WEEKLY
HAZARDOUS WASTE STORAGE AREA
INSPECTION FORM

AREA INSPECTED	YES	NO	DEFICIENCY
I. CONTAINERS			
A) Any signs of leakage?		G	
B) Any signs of damage?			
C) Any signs of corrosion?			
D) Are lids secure?			
E) Are lids in good condition?			
F) Are labels on containers?			
G) Are labels on containers?			
H) Are labels complete?			
I) Number of containers?		0	
II) STORAGE AREA			
A) Is the area clean?	✓		
B) Is there at least 18" between containers?	—		
C) Is fire extinguisher in place?	✓		
D) Is fire extinguisher charged?	✓		
E) Is area clearly marked?	✓		
III) WASTE HANDLING			
A) Have all transfers been properly inspected & manifested?	✓		

DEFICIENCIES - Please note any action needed to correct deficiencies.

I have inspected the above area and believe my answers are a true reflection of the actual condition of the area.

Inspected by: Cheryl Ritter Date: 9-6-12

WEEKLY
HAZARDOUS WASTE STORAGE AREA
INSPECTION FORM

AREA INSPECTED	YES	NO	DEFICIENCY
I. CONTAINERS			
A) Any signs of leakage?			
B) Any signs of damage?			
C) Any signs of corrosion?			
D) Are lids secure?			
E) Are lids in good condition?			
F) Are labels on containers?			
G) Are labels on containers?			
H) Are labels complete?			
I) Number of containers?			
II) STORAGE AREA			
A) Is the area clean?	✓		
B) Is there at least 18" between containers?	—		
C) Is fire extinguisher in place?	✓		
D) Is fire extinguisher charged?	✓		
E) Is area clearly marked?	✓		
III) WASTE HANDLING			
A) Have all transfers been properly inspected & manifested?	✓		

DEFICIENCIES - Please note any action needed to correct deficiencies.

have inspected the above area and believe my answers are a true reflection of the actual condition of the area.

Inspected by: Chester Litter Date: 9-13-12

WEEKLY
HAZARDOUS WASTE STORAGE AREA
INSPECTION FORM

AREA INSPECTED	YES	NO	DEFICIENCY
I. CONTAINERS			
A) Any signs of leakage?		✓	
B) Any signs of damage?		✓	
C) Any signs of corrosion?		✓	
D) Are lids secure?	✓		
E) Are lids in good condition?	✓		
F) Are labels on containers?	✓		
G) Are labels on containers?	✓		
H) Are labels complete?	✓		
I) Number of containers?	2		
II) STORAGE AREA			
A) Is the area clean?	✓		
B) Is there at least 18" between containers?	✓		
C) Is fire extinguisher in place?	✓		
D) Is fire extinguisher charged?	✓		
E) Is area clearly marked?	✓		
III) WASTE HANDLING			
A) Have all transfers been properly inspected & manifested?	✓		

DEFICIENCIES - Please note any action needed to correct deficiencies.

I have inspected the above area and believe my answers are a true reflection of the actual condition of the area.

Inspected by: [illegible] Date: 9-20-12

WEEKLY
HAZARDOUS WASTE STORAGE AREA
INSPECTION FORM

AREA INSPECTED	YES	NO	DEFICIENCY
I. CONTAINERS			
A) Any signs of leakage?		✓	
B) Any signs of damage?		✓	
C) Any signs of corrosion?		✓	
D) Are lids secure?	✓		
E) Are lids in good condition?	✓		
F) Are labels on containers?	✓		
G) Are labels on containers?	✓		
H) Are labels complete?	✓		
I) Number of containers?	2		
II) STORAGE AREA			
A) Is the area clean?	✓		
B) Is there at least 18" between containers?	—	—	
C) Is fire extinguisher in place?	✓		
D) Is fire extinguisher charged?	✓		
E) Is area clearly marked?	✓		
III) WASTE HANDLING			
A) Have all transfers been properly inspected & manifested?	✓		

DEFICIENCIES - Please note any action needed to correct deficiencies.

I have inspected the above area and believe my answers are a true reflection of the actual condition of the area.

Inspected by: Chest Little Date: 9-27-12

WEEKLY
HAZARDOUS WASTE STORAGE AREA
INSPECTION FORM

AREA INSPECTED	YES	NO	DEFICIENCY
I. CONTAINERS			
A) Any signs of leakage?		✓	
B) Any signs of damage?		✓	
C) Any signs of corrosion?		✓	
D) Are lids secure?	✓		
E) Are lids in good condition?	✓		
F) Are labels on containers?	✓		
G) Are labels on containers?	✓		
H) Are labels complete?	✓		
I) Number of containers?	2		
II) STORAGE AREA			
A) Is the area clean?	✓		
B) Is there at least 18" between containers?	—		
C) Is fire extinguisher in place?	✓		
D) Is fire extinguisher charged?	✓		
E) Is area clearly marked?	✓		
III) WASTE HANDLING			
A) Have all transfers been properly inspected & manifested?	✓		

DEFICIENCIES - Please note any action needed to correct deficiencies.

I have inspected the above area and believe my answers are a true reflection of the actual condition of the area.

Inspected by: Sheol Ritola Date: 10-9-12

WEEKLY
HAZARDOUS WASTE STORAGE AREA
INSPECTION FORM

AREA INSPECTED	YES	NO	DEFICIENCY
I. CONTAINERS			
A) Any signs of leakage?		✓	
B) Any signs of damage?		✓	
C) Any signs of corrosion?		✓	
D) Are lids secure?	✓		
E) Are lids in good condition?	✓		
F) Are labels on containers?	✓		
G) Are labels on containers?	✓		
H) Are labels complete?	✓		
I) Number of containers?	✓		
II) STORAGE AREA			
A) Is the area clean?	✓		
B) Is there at least 18" between containers?	—		
C) Is fire extinguisher in place?	✓		
D) Is fire extinguisher charged?	✓		
E) Is area clearly marked?	✓		
III) WASTE HANDLING			
A) Have all transfers been properly inspected & manifested?	✓		

DEFICIENCIES - Please note any action needed to correct deficiencies.

have inspected the above area and believe my answers are a true reflection of the actual condition of the area.

Inspected by: Sheet Pittle Date: 10-11-12

WEEKLY
HAZARDOUS WASTE STORAGE AREA
INSPECTION FORM

AREA INSPECTED	YES	NO	DEFICIENCY
I. CONTAINERS			
A) Any signs of leakage?		✓	
B) Any signs of damage?		✓	
C) Any signs of corrosion?		✓	
D) Are lids secure?	✓		
E) Are lids in good condition?	✓		
F) Are labels on containers?	✓		
G) Are labels on containers?	✓		
H) Are labels complete?	✓		
I) Number of containers?	✓		
II) STORAGE AREA			
A) Is the area clean?	✓		
B) Is there at least 18" between containers?	—		
C) Is fire extinguisher in place?	✓		
D) Is fire extinguisher charged?	✓		
E) Is area clearly marked?	✓		
III) WASTE HANDLING			
A) Have all transfers been properly inspected & manifested?	✓		

DEFICIENCIES - Please note any action needed to correct deficiencies.

have inspected the above area and believe my answers are a true reflection of the actual condition of the area.

Inspected by: Cheryl Pritchard Date: 10-18-12

WEEKLY
HAZARDOUS WASTE STORAGE AREA
INSPECTION FORM

AREA INSPECTED	YES	NO	DEFICIENCY
I. CONTAINERS			
A) Any signs of leakage?		✓	
B) Any signs of damage?		✓	
C) Any signs of corrosion?		✓	
D) Are lids secure?			
E) Are lids in good condition?			
F) Are labels on containers?			
G) Are labels on containers?			
H) Are labels complete?			
I) Number of containers?		0	
II) STORAGE AREA			
A) Is the area clean?	✓		
B) Is there at least 18" between containers?	✓		
C) Is fire extinguisher in place?	✓		
D) Is fire extinguisher charged?	✓		
E) Is area clearly marked?	✓		
III) WASTE HANDLING			
A) Have all transfers been properly inspected & manifested?	✓		

DEFICIENCIES - Please note any action needed to correct deficiencies.

I have inspected the above area and believe my answers are a true reflection of the actual condition of the area.

Inspected by: Cheol Pritika Date: 10-25-12

WEEKLY
HAZARDOUS WASTE STORAGE AREA
INSPECTION FORM

AREA INSPECTED	YES	NO	DEFICIENCY
I. CONTAINERS			
A) Any signs of leakage?		✓	
B) Any signs of damage?			
C) Any signs of corrosion?			
D) Are lids secure?			
E) Are lids in good condition?			
F) Are labels on containers?			
G) Are labels on containers?			
H) Are labels complete?			
I) Number of containers?		✓	
II) STORAGE AREA			
A) Is the area clean?	✓		
B) Is there at least 18" between containers?	✓		
C) Is fire extinguisher in place?	✓		
D) Is fire extinguisher charged?	✓		
E) Is area clearly marked?	✓		
III) WASTE HANDLING			
A) Have all transfers been properly inspected & manifested?	✓		

DEFICIENCIES – Please note any action needed to correct deficiencies.

I have inspected the above area and believe my answers are a true reflection of the actual condition of the area.

Inspected by: Cheryl Pinkston Date: 11-1-12

WEEKLY
HAZARDOUS WASTE STORAGE AREA
INSPECTION FORM

AREA INSPECTED	YES	NO	DEFICIENCY
I. CONTAINERS			
A) Any signs of leakage?		✓	
B) Any signs of damage?		✓	
C) Any signs of corrosion?		✓	
D) Are lids secure?		✓	
E) Are lids in good condition?		✓	
F) Are labels on containers?		✓	
G) Are labels on containers?		✓	
H) Are labels complete?		✓	
I) Number of containers?		0	
II) STORAGE AREA			
A) Is the area clean?	✓		
B) Is there at least 18" between containers?	✓		
C) Is fire extinguisher in place?	✓		
D) Is fire extinguisher charged?	✓		
E) Is area clearly marked?	✓		
III) WASTE HANDLING			
A) Have all transfers been properly inspected & manifested?	✓		

DEFICIENCIES - Please note any action needed to correct deficiencies.

I have inspected the above area and believe my answers are a true reflection of the actual condition of the area.

Inspected by: Chest Curtis Date: 11-8-12

WEEKLY
HAZARDOUS WASTE STORAGE AREA
INSPECTION FORM

AREA INSPECTED	YES	NO	DEFICIENCY
I. CONTAINERS			
A) Any signs of leakage?		✓	
B) Any signs of damage?		✓	
C) Any signs of corrosion?		✓	
D) Are lids secure?		✓	
E) Are lids in good condition?		✓	
F) Are labels on containers?		✓	
G) Are labels on containers?		✓	
H) Are labels complete?		✓	
I) Number of containers?		✓	
II) STORAGE AREA			
A) Is the area clean?	✓		
B) Is there at least 18" between containers?	✓		
C) Is fire extinguisher in place?	✓		
D) Is fire extinguisher charged?	✓		
E) Is area clearly marked?	✓		
III) WASTE HANDLING			
A) Have all transfers been properly inspected & manifested?	✓		

DEFICIENCIES - Please note any action needed to correct deficiencies.

I have inspected the above area and believe my answers are a true reflection of the actual condition of the area.

Inspected by: Chris Pulitta Date: 11-15-12

WEEKLY
HAZARDOUS WASTE STORAGE AREA
INSPECTION FORM

AREA INSPECTED	YES	NO	DEFICIENCY
I. CONTAINERS			
A) Any signs of leakage?		✓	
B) Any signs of damage?		✓	
C) Any signs of corrosion?		✓	
D) Are lids secure?		✓	
E) Are lids in good condition?		✓	
F) Are labels on containers?		✓	
G) Are labels on containers?		✓	
H) Are labels complete?		✓	
I) Number of containers?		✓	
II) STORAGE AREA			
A) Is the area clean?	✓		
B) Is there at least 18" between containers?	✓		
C) Is fire extinguisher in place?	✓		
D) Is fire extinguisher charged?	✓		
E) Is area clearly marked?	✓		
III) WASTE HANDLING			
A) Have all transfers been properly inspected & manifested?	✓		

DEFICIENCIES - Please note any action needed to correct deficiencies.

I have inspected the above area and believe my answers are a true reflection of the actual condition of the area.

Inspected by: [signature] Date: 11-21-12

WEEKLY
HAZARDOUS WASTE STORAGE AREA
INSPECTION FORM

AREA INSPECTED	YES	NO	DEFICIENCY
I. CONTAINERS			
A) Any signs of leakage?		✓	
B) Any signs of damage?			
C) Any signs of corrosion?			
D) Are lids secure?			
E) Are lids in good condition?			
F) Are labels on containers?			
G) Are labels on containers?			
H) Are labels complete?			
I) Number of containers?			
II) STORAGE AREA			
A) Is the area clean?	✓		
B) Is there at least 18" between containers?	—		
C) Is fire extinguisher in place?	✓		
D) Is fire extinguisher charged?	✓		
E) Is area clearly marked?	✓		
III) WASTE HANDLING			
A) Have all transfers been properly inspected & manifested?	✓		

DEFICIENCIES - Please note any action needed to correct deficiencies.

I have inspected the above area and believe my answers are a true reflection of the actual condition of the area.

Inspected by: Chest Smith Date: 11-29-12

WEEKLY
HAZARDOUS WASTE STORAGE AREA
INSPECTION FORM

AREA INSPECTED	YES	NO	DEFICIENCY
I. CONTAINERS			
A) Any signs of leakage?		✓	
B) Any signs of damage?		✓	
C) Any signs of corrosion?		✓	
D) Are lids secure?		✓	
E) Are lids in good condition?		✓	
F) Are labels on containers?		✓	
G) Are labels on containers?		✓	
H) Are labels complete?		✓	
I) Number of containers?		✓	
II) STORAGE AREA			
A) Is the area clean?	✓		
B) Is there at least 18" between containers?	✓		
C) Is fire extinguisher in place?	✓		
D) Is fire extinguisher charged?	✓		
E) Is area clearly marked?	✓		
III) WASTE HANDLING			
A) Have all transfers been properly inspected & manifested?	✓		

DEFICIENCIES - Please note any action needed to correct deficiencies.

I have inspected the above area and believe my answers are a true reflection of the actual condition of the area.

Inspected by: Sheel Little Date: 12-6-12

WEEKLY
HAZARDOUS WASTE STORAGE AREA
INSPECTION FORM

AREA INSPECTED	YES	NO	DEFICIENCY
I. CONTAINERS			
A) Any signs of leakage?		✓	
B) Any signs of damage?			
C) Any signs of corrosion?			
D) Are lids secure?			
E) Are lids in good condition?			
F) Are labels on containers?			
G) Are labels on containers?			
H) Are labels complete?			
I) Number of containers?		✓	
II) STORAGE AREA			
A) Is the area clean?	✓		
B) Is there at least 18" between containers?	—		
C) Is fire extinguisher in place?	✓		
D) Is fire extinguisher charged?	✓		
E) Is area clearly marked?	✓		
III) WASTE HANDLING			
A) Have all transfers been properly inspected & manifested?	✓		

DEFICIENCIES - Please note any action needed to correct deficiencies.

I have inspected the above area and believe my answers are a true reflection of the actual condition of the area.

Inspected by: [signature] Date: 12-13-12

WEEKLY
HAZARDOUS WASTE STORAGE AREA
INSPECTION FORM

AREA INSPECTED	YES	NO	DEFICIENCY
I. CONTAINERS			
A) Any signs of leakage?		✓	
B) Any signs of damage?		✓	
C) Any signs of corrosion?		✓	
D) Are lids secure?		✓	
E) Are lids in good condition?		✓	
F) Are labels on containers?		✓	
G) Are labels on containers?		✓	
H) Are labels complete?		✓	
I) Number of containers?		✓	
II) STORAGE AREA			
A) Is the area clean?	✓		
B) Is there at least 18" between containers?	—	—	
C) Is fire extinguisher in place?	✓		
D) Is fire extinguisher charged?	✓		
E) Is area clearly marked?	✓		
III) WASTE HANDLING			
A) Have all transfers been properly inspected & manifested?	✓		

DEFICIENCIES - Please note any action needed to correct deficiencies.

I have inspected the above area and believe my answers are a true reflection of the actual condition of the area.

Inspected by: Chest Little Date: 12-20-12

WEEKLY
HAZARDOUS WASTE STORAGE AREA
INSPECTION FORM

AREA INSPECTED	YES	NO	DEFICIENCY
I. CONTAINERS			
A) Any signs of leakage?		✓	
B) Any signs of damage?		✓	
C) Any signs of corrosion?		✓	
D) Are lids secure?		✓	
E) Are lids in good condition?		✓	
F) Are labels on containers?		✓	
G) Are labels on containers?		✓	
H) Are labels complete?		✓	
I) Number of containers?		0	
II) STORAGE AREA			
A) Is the area clean?	✓		
B) Is there at least 18" between containers?	—		
C) Is fire extinguisher in place?	✓		
D) Is fire extinguisher charged?	✓		
E) Is area clearly marked?	✓		
III) WASTE HANDLING			
A) Have all transfers been properly inspected & manifested?	✓		

DEFICIENCIES - Please note any action needed to correct deficiencies.

I have inspected the above area and believe my answers are a true reflection of the actual condition of the area.

Inspected by: Chest Ritter

Date: 12-27-12

Appendix B3

Weekly Drip Pad Inspection Forms

COAST WOOD PRESERVING, INC.
WEEKLY DRIP PAD INSPECTION

Date: 12-28-12 Inspector: G. P.

Location:	Berm	Surface	Joints	Comments
Building 1	✓	✓	✓	
Building 2	✓	✓	✓	
Building 3	✓	✓	✓	

Date: _____ Inspector: _____

Location:	Berm	Surface	Joints	Comments
Building 1				
Building 2				
Building 3				

Date: _____ Inspector: _____

Location:	Berm	Surface	Joints	Comments
Building 1				
Building 2				
Building 3				

Date: _____ Inspector: _____

Location:	Berm	Surface	Joints	Comments
Building 1				
Building 2				
Building 3				

COAST WOOD PRESERVING, INC.
WEEKLY DRIP PAD INSPECTION

Date: 11-3-12 Inspector: CR

Location:	Berm	Surface	Joints	Comments
Building 1	✓	✓	✓	
Building 2	✓	✓	✓	
Building 3	✓	✓	✓	

Date: 12-7-12 Inspector: D.P.

Location:	Berm	Surface	Joints	Comments
Building 1	X	X	X	
Building 2	X	X	X	
Building 3	X	X	X	

Date: 12-14-12 Inspector: CP

Location:	Berm	Surface	Joints	Comments
Building 1	✓	✓	✓	
Building 2	✓	✓	✓	
Building 3	✓	✓	✓	

Date: 12-21-12 Inspector: JP.

Location:	Berm	Surface	Joints	Comments
Building 1	X	X	✓	
Building 2	X	X	✓	
Building 3	X	X	✓	

COAST WOOD PRESERVING, INC.
WEEKLY DRIP PAD INSPECTION

Date: 11-02-12 Inspector: GP

Location:	Berm	Surface	Joints	Comments
Building 1	✓	✓	✓	
Building 2	✓	✓	✓	
Building 3	✓	✓	✓	

Date: 11-9-12 Inspector: BB

Location:	Berm	Surface	Joints	Comments
Building 1	✓	✓	✓	
Building 2	✓	✓	✓	
Building 3	✓	✓	✓	

Date: 11-16-12 Inspector: G.P.

Location:	Berm	Surface	Joints	Comments
Building 1	✓	✓	✓	
Building 2	✓	✓	✓	
Building 3	✓	✓	✓	

Date: 11-24-12 Inspector: G.P.

Location:	Berm	Surface	Joints	Comments
Building 1	✓	✓	✓	
Building 2	✓	✓	✓	
Building 3	✓	✓	✓	

COAST WOOD PRESERVING, INC.
WEEKLY DRIP PAD INSPECTION

Date: 10-5-12 Inspector: G. P.

Location:	Berm	Surface	Joints	Comments
Building 1	✓	✓	✓	
Building 2	✓	✓	✓	
Building 3	✓	✓	✓	

Date: 10-12-12 Inspector: D. Q

Location:	Berm	Surface	Joints	Comments
Building 1	✓	✓	✓	
Building 2	✓	✓	✓	
Building 3	✓	✓	✓	

Date: 10-19 Inspector: G. P.

Location:	Berm	Surface	Joints	Comments
Building 1	✓	✓	✓	
Building 2	✓	✓	✓	
Building 3	✓	✓	✓	

Date: 10-26-12 Inspector: D. Q

Location:	Berm	Surface	Joints	Comments
Building 1	✓	✓	✓	
Building 2	✓	✓	✓	
Building 3	✓	✓	✓	

COAST WOOD PRESERVING, INC.
WEEKLY DRIP PAD INSPECTION

Date: 9-7-12 Inspector: D.P.

Location:	Berm	Surface	Joints	Comments
Building 1	✓	✓	✓	
Building 2	✓	✓	✓	
Building 3	✓	✓	✓	

Date: 9-14-12 Inspector: D. P.

Location:	Berm	Surface	Joints	Comments
Building 1	✓	✓	✓	
Building 2	✓	✓	✓	
Building 3	✓	✓	✓	

Date: 9-21-12 Inspector: GP

Location:	Berm	Surface	Joints	Comments
Building 1	✓	✓	✓	
Building 2	✓	✓	✓	
Building 3	✓	✓	✓	

Date: 9-28-12 Inspector: ZP

Location:	Berm	Surface	Joints	Comments
Building 1	✓	✓	✓	
Building 2	✓	✓	✓	
Building 3	✓	✓	✓	

Appendix C

Well Installation Report

APPENDIX C
Summary Report of Groundwater Monitoring Well Installation at the Coast Wood Preserving Site, Ukiah, California

1.0 INTRODUCTION

This report summarizes the details for the installation of three wells (CWP-8S, CWP-8D and CWP-122) at the Coast Wood Preserving (CWP) site, located at the intersection of Plant Road and Taylor Drive in Ukiah, California (Figure 1). The installation of the monitoring wells was performed in accordance with the procedures outlined in the *Work Plan for Installation of Three New Monitoring Wells at the Coast Wood Preserving Site in Ukiah, California* dated January 4, 2011 (MWH, 2011), on December 10 to 11, 2012. The monitoring well installation was initiated following approval from Department of Toxic Substances Control (DTSC) in a letter dated February 28, 2011. Details of the work completed are described below.

2.0 SCOPE OF WORK

The following sections discuss the site activities associated with the installation and sampling of the wells.

2.1 Well Installation

The installation activities included the completion of the following three monitoring wells: CWP-8S, CWP-8D and CWP-122. The locations of these wells are illustrated on Figure C-1. Well logs are included in Appendix C-1. The wells were installed using a truck-mounted hollow-stem auger drill rig operated by a California-licensed driller. All drilling equipment that was in contact with aquifer materials was decontaminated using a steam cleaner prior to drilling each boring. The decontamination water that was contained from the cleaning will be used as plant make-up water.

2.2 Well Construction

Each of the wells was constructed according to the following specifications as previously proposed in the above-mentioned work plan:

- The wells were constructed of four-inch diameter, Schedule 40 PVC casing, with a five-foot screened interval (CWP-8S and CWP-8D) or six-foot screened interval (CWP-122) consisting of 0.020-inch slotted PVC screen.

- The wells have a filter pack constructed with #3 Monterey sand, which extends from the total depth of the boring to 1 foot to 1 ½ feet above the screened interval.

- The wells have a bentonite seal installed on top of the filter pack, with neat cement and concrete completed to grade.

- The top of each well casing is sealed with a locking expandable cap. The wellhead at CWP-122 is protected at surface grade with a watertight traffic-rated street box set in concrete. CWP-8S and CWP-8D have stick up riser pipes sealed at the surface with cement.

Soil log details are included with the well logs in Appendix C-1. Appendix C-2 provides photographs of the installation activities.

2.3 Well Development

Pumping techniques were used to develop the monitoring wells. At least five well casing volumes were removed from each well. The well development was continued until most of the fine sediments in the well were removed and the water was visibly clear. The well development water that was contained during well development was used as plant make-up water.

2.4 Groundwater Sampling

Groundwater samples were collected from each of the newly installed wells in January 2013, as required by the Revised Monitoring and Reporting Program Order No. R1-2012-0055. Sample results are shown in Table C-1 below. Analytical Reports are included in Appendix C-3.

Table C-1

		Dissolved Arsenic	Dissolved Chromium	Dissolved Manganese	Dissolved Calcium	Sulfate	Ammonia as NH3
SITE	DATE	(ug/L)			(mg/L)		
CWP-08D	1/25/2013	<5.0	<10	36	94	341	<0.50
CWP-08S	1/25/2013	<5.0	<10	6600	110	468	<0.50
CWP-122	1/25/2013	<5.0	26	<10	640	152	1.1

FIGURES

Figure C-1 Site Map with New Well Locations

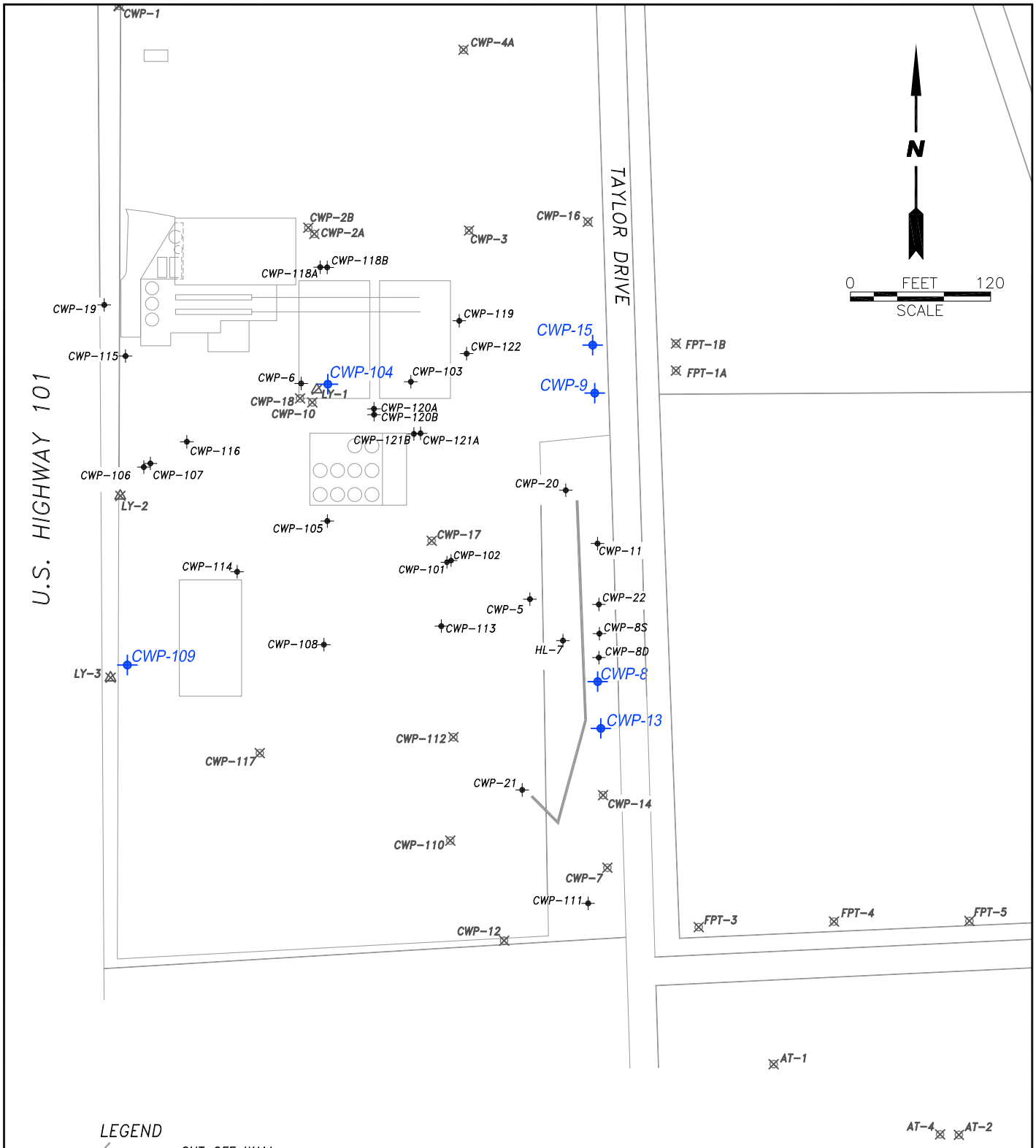

LEGEND

- CUT OFF WALL
- EXISTING MONITORING WELL
- ABANDONED MONITORING WELL
- ABANDONED LYSIMETER CLUSTER
- NEWLY ABANDONED MONITORING WELL

MWH

COAST WOOD PRESERVING, INC.
UKIAH, CALIFORNIA

ABANDONED MONITORING WELL LOCATION MAP

FIGURE D1

FILE: CAD MLUEBKE\COASTWOOD\FIG D2 2 13

APPENDIX C-1

Soil Logs and Well Construction Details

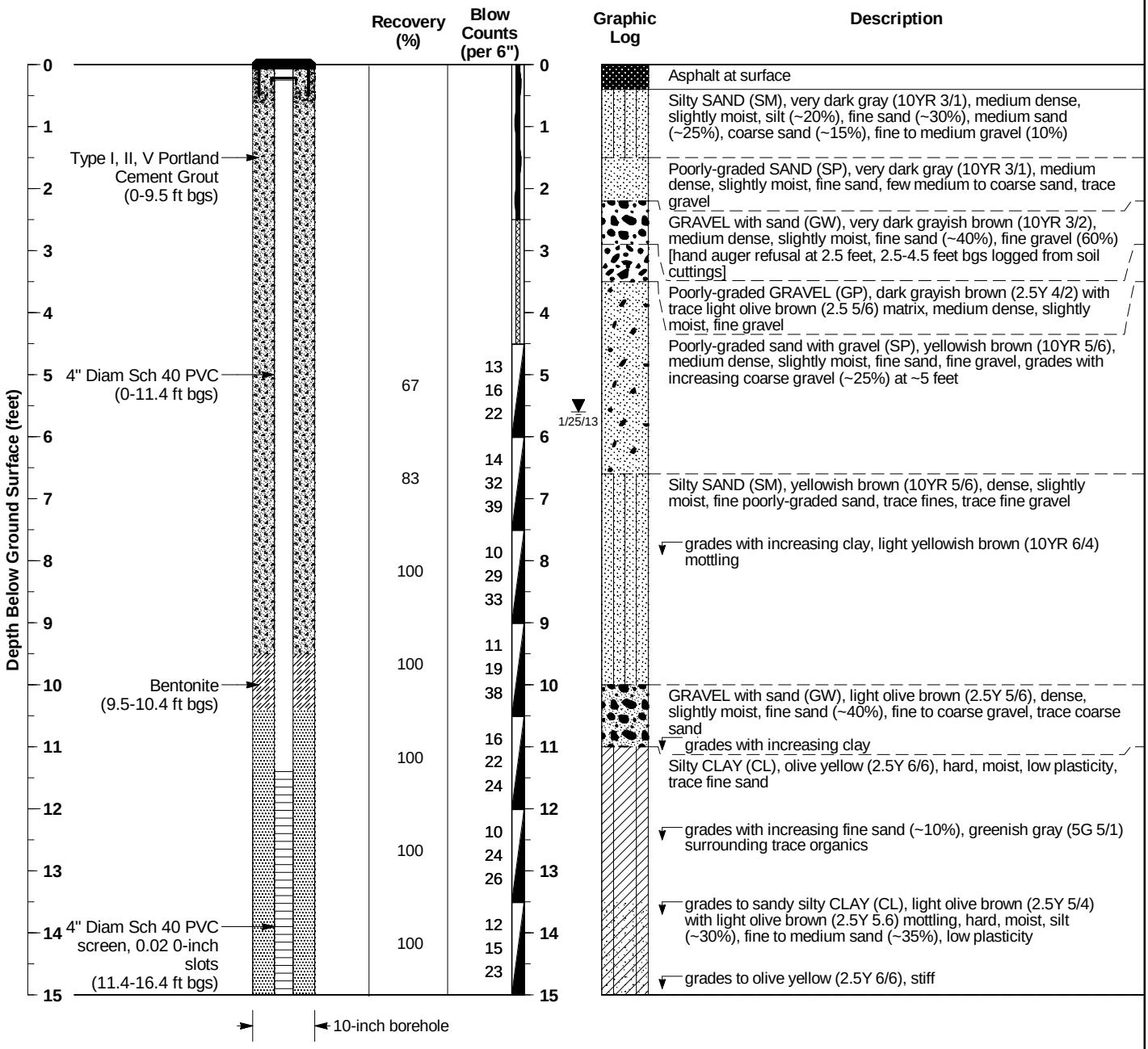

Log Continued on Next Page

Geologist:	**Nicole Longinotti**	Drilling Contractor:	**Weeks Drilling and Pump Company**	Driller:	**Ryan Glaze**
Project Mgr.:	**Krissi McIlvena**	Drilling Method:	**Hollow Stem Auger**	Drill Rig:	**Hollow Stem Auger**
Reviewed By:	**Anne Partmann, P.G.**	Sampler Type:	**2-inch Split Spoon**	Total Depth:	**16.4 feet bgs**
Date(s) Drilled:	**12/7/12**	Depth to Water:	**15 feet bgs**	Ground Elevation:	**581.11 ft msl**

EXPLANATION

Sample Symbols

- Split Spoon
- Hand Auger Interval
- No Sample Recovery

Water Level During Drilling
Water Level After Drilling

bgs - below ground surface

Contacts

Solid where certain
Dashed where approximate

LOG OF Soil Boring CWP-122

Groundwater Monitoring Well Installation

Coast Wood Preserving, Ukiah, CA

Project Number 10501977

MWH

CWP-122

MW_BORING_2AM CWP SOIL BORINGS.GPJ 2/22/13

Depth Below Ground Surface (feet)	Recovery (%)	Blow Counts (per 6")	Graphic Log	Description
15				
16	100	10 27 28		Silty clayey SAND (SM), olive yellow (2.5Y 6/6), loose, wet, fine sand, slight plasticity
17				Well-graded SAND with silt and gravel (SW), yellowish brown (10YR 5/6), dense, wet, fine to medium sand, some coarse sand, fine gravel
18				Silty CLAY (CL), yellowish brown(10YR 5/6), hard, moist, low plasticity, trace fine sand
19				
20				**Total Depth = 16.4 feet bgs**
21				
22				
23				
24				
25				
26				
27				
28				
29				
30				
31				
32				
33				

End Cap

EXPLANATION

Sample Symbols

- Split Spoon
- Hand Auger Interval
- No Sample Recovery

Water Level During Drilling

Water Level After Drilling

bgs - below ground surface

Contacts

Solid where certain

Dashed where approximate

LOG OF Soil Boring CWP-122

Groundwater Monitoring Well Installation

Coast Wood Preserving, Ukiah, CA

Project Number 10501977

MWH

CWP-122

MW_BORING_2AM CWP SOIL BORINGS.GPJ 2/22/13



Log Continued on Next Page

Geologist:	**Nicole Longinotti**	Drilling Contractor:	**Weeks Drilling and Pump Company**	Driller:	**Ryan Glaze**
Project Mgr.:	**Krissi McIlvena**	Drilling Method:	**Hollow Stem Auger**	Drill Rig:	**Hollow Stem Auger**
Reviewed By:	**Anne Partmann, P.G.**	Sampler Type:	**2-inch Split Spoon**	Total Depth:	**27.5 feet bgs**
Date(s) Drilled:	**12/11/12**	Depth to Water:	**5 feet bgs**	Ground Elevation:	**579.86 ft msl**

EXPLANATION

Sample Symbols

- Split Spoon
- Hand Auger Interval
- No Sample Recovery

Water Level During Drilling

Water Level After Drilling

bgs - below ground surface

Contacts

Solid where certain

Dashed where approximate

LOG OF Soil Boring CWP-8D

Groundwater Monitoring Well Installation

Coast Wood Preserving, Ukiah, CA

Project Number 10501977

MWH

CWP-8D

MW_BORING_2AM CWP SOIL BORINGS.GPJ 2/22/13

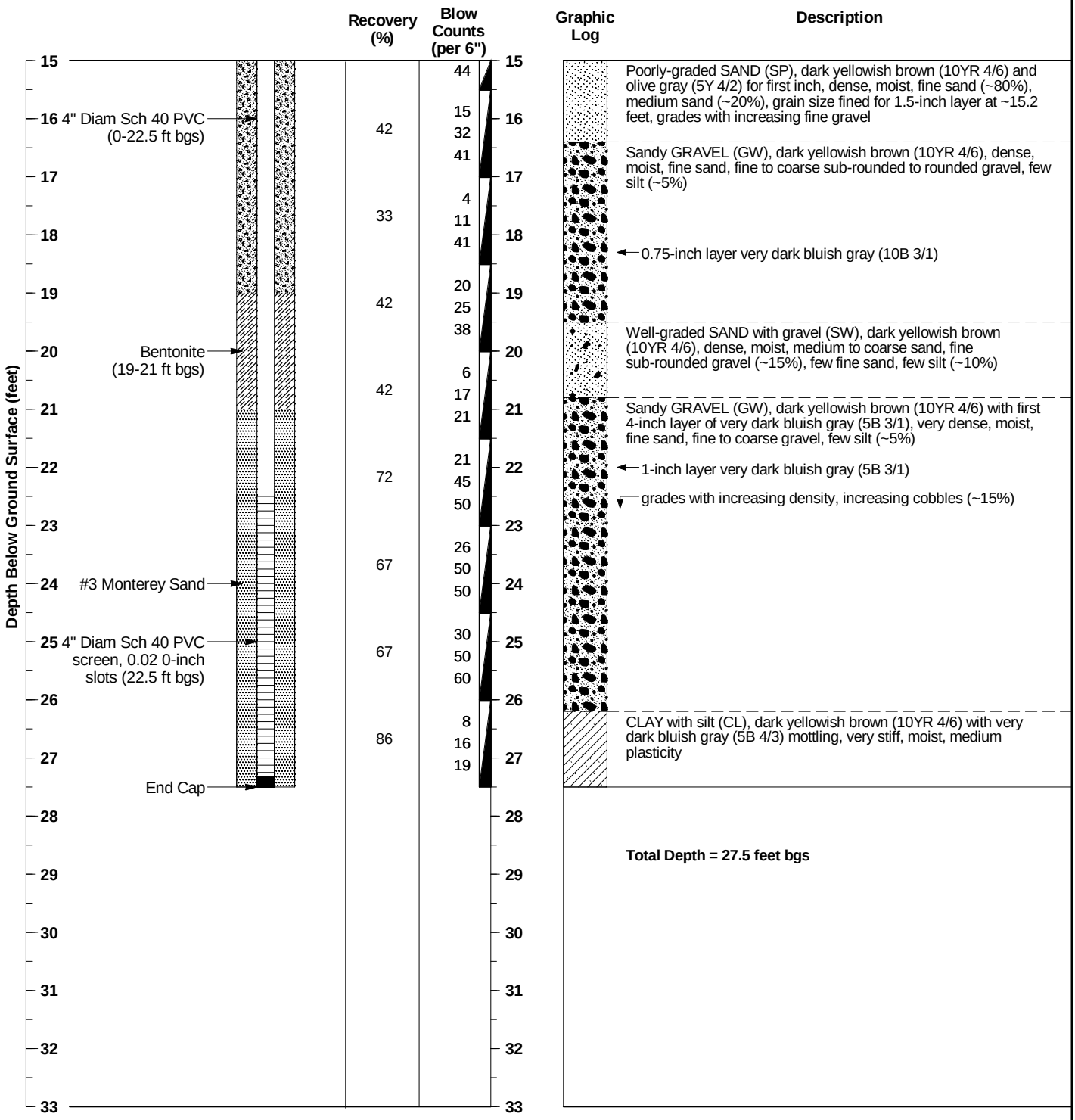

EXPLANATION

Sample Symbols

- Split Spoon
- Hand Auger Interval
- No Sample Recovery

Water Level During Drilling

Water Level After Drilling

bgs - below ground surface

Contacts

Solid where certain

Dashed where approximate

LOG OF Soil Boring CWP-8D

Groundwater Monitoring Well Installation

Coast Wood Preserving, Ukiah, CA

Project Number 10501977

MWH

CWP-8D

MW_BORING_2AM CWP SOIL BORINGS.GPJ 2/22/13

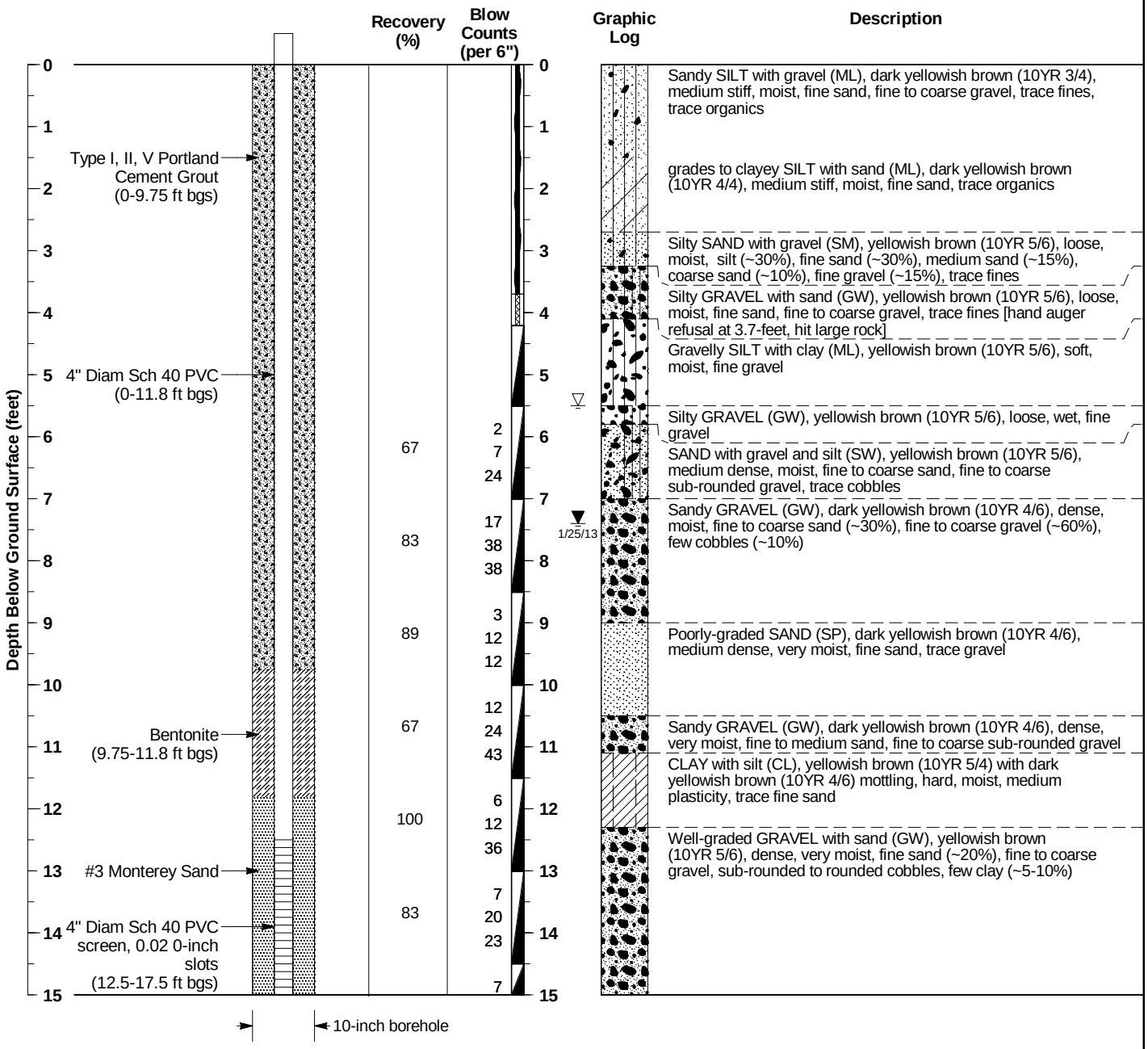

Log Continued on Next Page

Geologist:	**Nicole Longinotti**	Drilling Contractor:	**Weeks Drilling and Pump Company**	Driller:	**Ryan Glaze**
Project Mgr.:	**Krissi McIlvena**	Drilling Method:	**Hollow Stem Auger**	Drill Rig:	**Hollow Stem Auger**
Reviewed By:	**Anne Partmann, P.G.**	Sampler Type:	**2-inch Split Spoon**	Total Depth:	**17.5 feet bgs**
Date(s) Drilled:	**12/10/12**	Depth to Water:	**5.5 feet bgs**	Ground Elevation:	**579.88 ft msl**

EXPLANATION

Sample Symbols

- Split Spoon
- Hand Auger Interval
- No Sample Recovery

Water Level During Drilling
Water Level After Drilling

bgs - below ground surface

Contacts

Solid where certain
Dashed where approximate

LOG OF Soil Boring CWP-8S

Groundwater Monitoring Well Installation

Coast Wood Preserving, Ukiah, CA

Project Number 10501977

MWH

CWP-8S

MW_BORING_2AM CWP SOIL BORINGS.GPJ 2/22/13

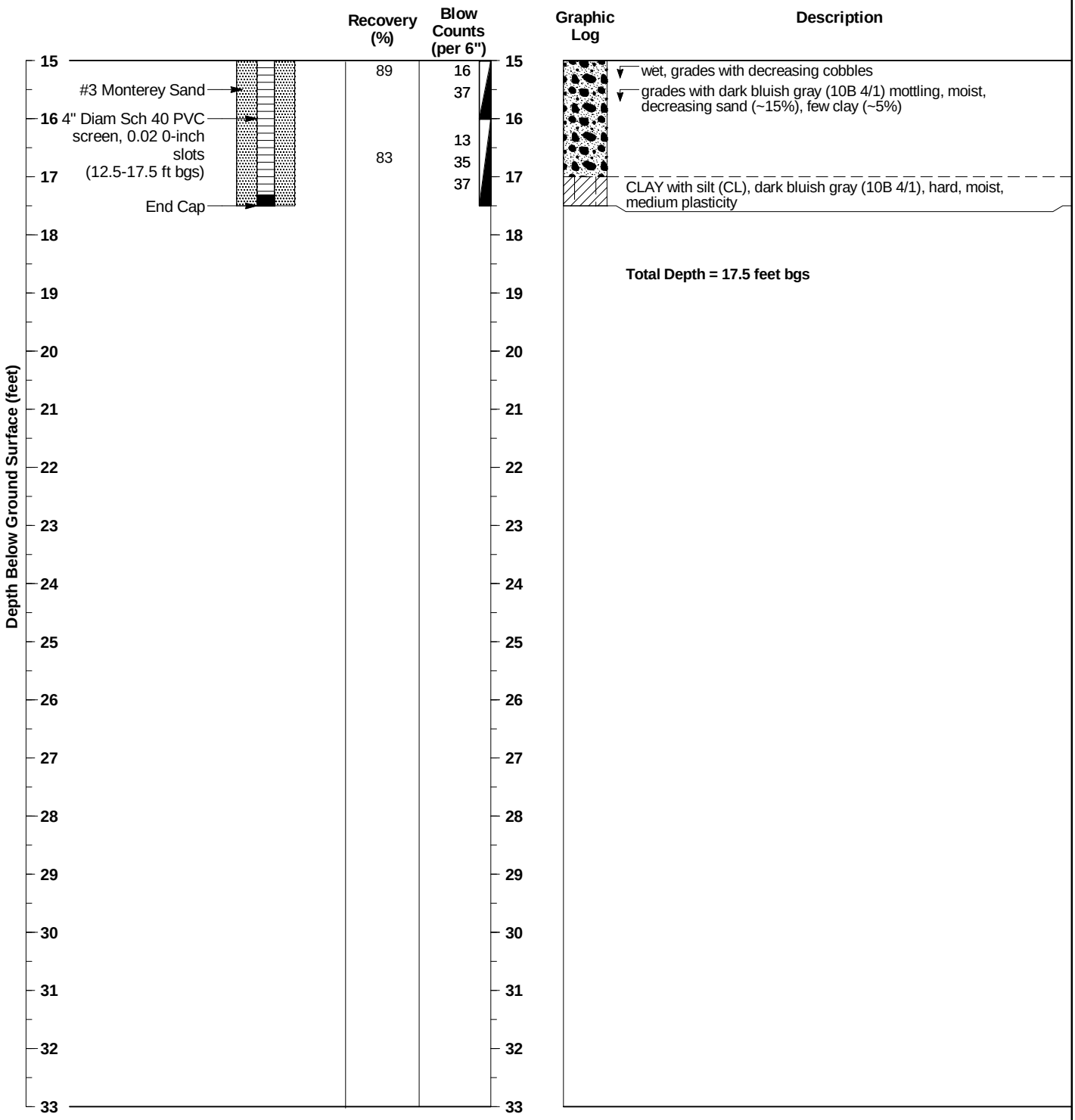

EXPLANATION

Sample Symbols

- Split Spoon
- Hand Auger Interval
- No Sample Recovery

Water Level During Drilling

Water Level After Drilling

bgs - below ground surface

Contacts

Solid where certain

Dashed where approximate

LOG OF Soil Boring CWP-8S

Groundwater Monitoring Well Installation

Coast Wood Preserving, Ukiah, CA

Project Number 10501977

MWH

CWP-8S

Page 2 of 2

MW_BORING_2AM CWP SOIL BORINGS.GPJ 2/22/13

BORING NO. CWP-8D

MONITORING WELL SHEET

PROJECT	Coast Wood Preserving	LOCATION	Ukiah, CA
PROJECT NO.	1012478	BORING	CWP-8D
ELEVATION		DATE	12/11/12
FIELD GEOLOGIST	Nicole Longinotti		

DRILLER	Weeks
DRILLING METHOD	Hollow Stem Auger
DEVELOPMENT METHOD	Surge/Bail

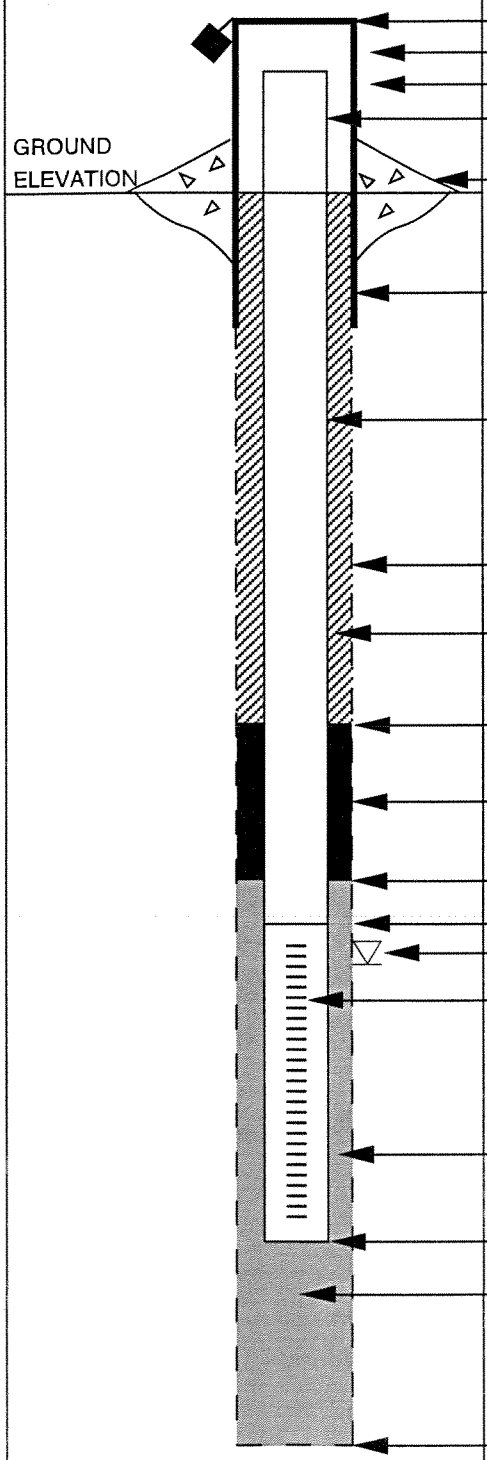

ELEVATION OF TOP OF SURFACE CASING: N/A

ELEVATION OF TOP OF RISER PIPE: N/A

STICK - UP TOP OF SURFACE CASING: N/A

STICK - UP RISER PIPE: 4.1'

TYPE OF SURFACE SEAL: Cement

I.D. OF SURFACE CASING: N/A

TYPE OF SURFACE CASING: N/A

RISER PIPE I.D.: 4"

TYPE OF RISER PIPE: Schedule 40 PVC

BOREHOLE DIAMETER: 10"

TYPE OF BACKFILL: Bentonite/Cement Grout

ELEVATION / DEPTH OF SEAL: 19' bgs

TYPE OF SEAL: Bentonite medium chips

DEPTH TOP OF SAND PACK: 21' bgs

ELEVATION / DEPTH TOP OF SCREEN: 22.5' bgs

FIRST ENCOUNTERED SATURATED ZONE

TYPE OF SCREEN: 0.020

SLOT SIZE x LENGTH 5'

I.D. OF SCREEN 4"

TYPE OF SAND PACK: #3 Monterey Sand

ELEVATION / DEPTH BOTTOM OF SCREEN: 27.5' bgs

ELEVATION / DEPTH BOTTOM OF SAND PACK: 27.5' bgs

TYPE OF BACKFILL BELOW OBSERVATION WELL: N/A

ELEVATION / DEPTH OF HOLE: 27.5' bgs

All depths in feet below ground surface (bgs)

BORING NO. CWP-8S

MONITORING WELL SHEET

PROJECT	Coast Wood Preserving	LOCATION	Ukiah, CA
PROJECT NO.	1012478	BORING	CWP-8S
ELEVATION		DATE	12/10/12
FIELD GEOLOGIST	Nicole Longinotti		

DRILLER	Weeks
DRILLING METHOD	Hollow Stem Auger
DEVELOPMENT METHOD	Surge/Bail

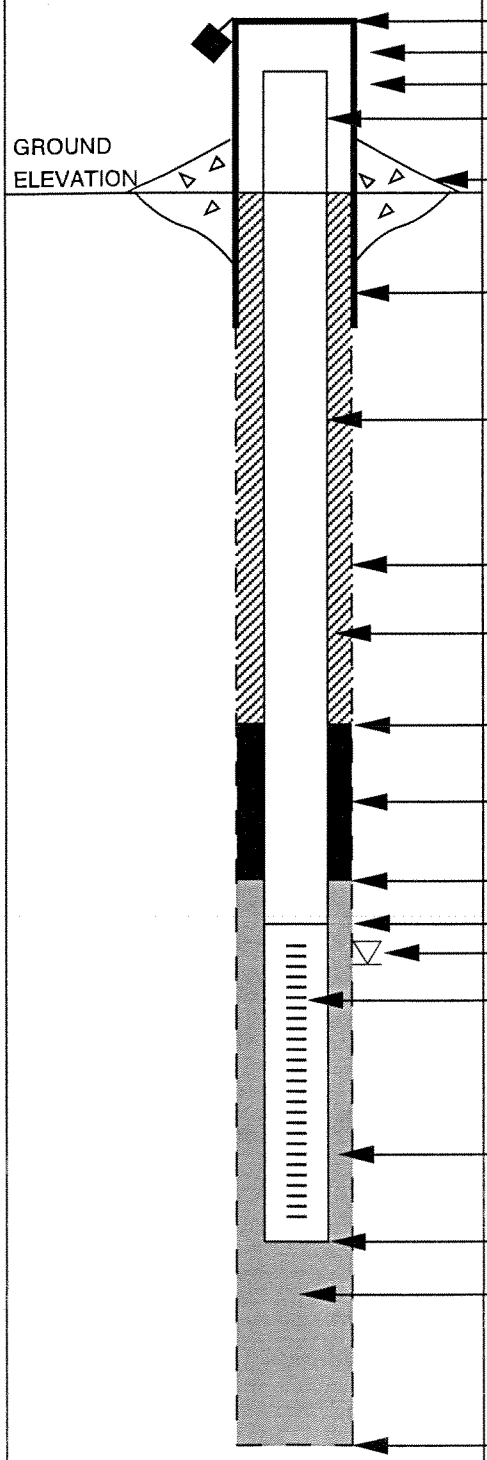

ELEVATION OF TOP OF SURFACE CASING: N/A

ELEVATION OF TOP OF RISER PIPE: N/A

STICK - UP TOP OF SURFACE CASING: N/A

STICK - UP RISER PIPE: 4.1'

TYPE OF SURFACE SEAL: Cement

I.D. OF SURFACE CASING: N/A

TYPE OF SURFACE CASING: N/A

RISER PIPE I.D.: 4"

TYPE OF RISER PIPE: Schedule 40 PVC

BOREHOLE DIAMETER: 10"

TYPE OF BACKFILL: Bentonite/Cement Grout

ELEVATION / DEPTH OF SEAL: 9.7' bgs

TYPE OF SEAL: Bentonite medium chips

DEPTH TOP OF SAND PACK: 11.8' bgs

ELEVATION / DEPTH TOP OF SCREEN: 12.5' bgs

FIRST ENCOUNTERED SATURATED ZONE

TYPE OF SCREEN: 0.020

SLOT SIZE x LENGTH 5'

I.D. OF SCREEN 4"

TYPE OF SAND PACK: #3 Monterey Sand

ELEVATION / DEPTH BOTTOM OF SCREEN: 17.5' bgs

ELEVATION / DEPTH BOTTOM OF SAND PACK: 17.5' bgs

TYPE OF BACKFILL BELOW OBSERVATION WELL: N/A

ELEVATION / DEPTH OF HOLE: 17.5' bgs

All depths in feet below ground surface (bgs)

BORING NO. CWP-122

MONITORING WELL SHEET

PROJECT	Coast Wood Preserving	LOCATION	Ukiah, CA
PROJECT NO.	1012478	BORING	CWP-122
ELEVATION		DATE	12/10/12
FIELD GEOLOGIST	Nicole Longinotti		

DRILLER	Weeks
DRILLING METHOD	Hollow Stem Auger
DEVELOPMENT METHOD	Surge/Bail

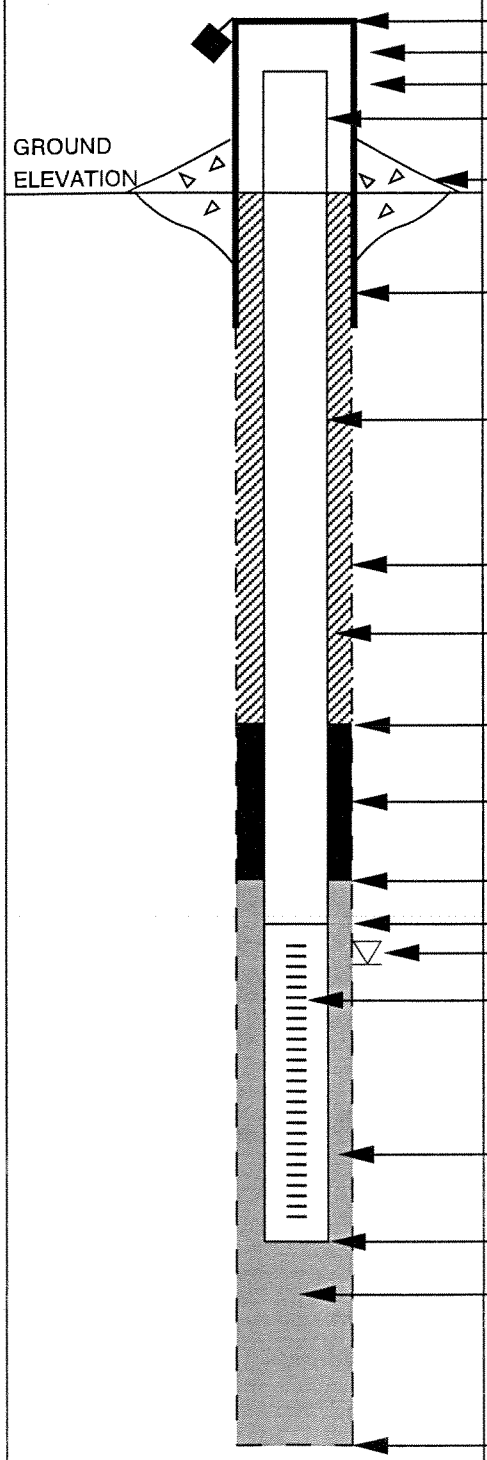

ELEVATION OF TOP OF SURFACE CASING: N/A

ELEVATION OF TOP OF RISER PIPE: N/A

STICK - UP TOP OF SURFACE CASING: N/A

STICK - UP RISER PIPE: Flush Mounted Vault

TYPE OF SURFACE SEAL: Cement

I.D. OF SURFACE CASING: N/A

TYPE OF SURFACE CASING: Traffic Rated Well Vault

RISER PIPE I.D.: 4"

TYPE OF RISER PIPE: Schedule 40 PVC

BOREHOLE DIAMETER: 10"

TYPE OF BACKFILL: Bentonite/Cement Grout

ELEVATION / DEPTH OF SEAL: 9.5' bgs

TYPE OF SEAL: Bentonite medium chips

DEPTH TOP OF SAND PACK: 10.4' bgs

ELEVATION / DEPTH TOP OF SCREEN: 11.4' bgs

FIRST ENCOUNTERED SATURATED ZONE

TYPE OF SCREEN: 0.020

SLOT SIZE x LENGTH 6'

I.D. OF SCREEN 4"

TYPE OF SAND PACK: #3 Monterey Sand

ELEVATION / DEPTH BOTTOM OF SCREEN: 16.5' bgs

ELEVATION / DEPTH BOTTOM OF SAND PACK: 16.5' bgs

TYPE OF BACKFILL BELOW OBSERVATION WELL: N/A

ELEVATION / DEPTH OF HOLE: 16.5' bgs

All depths in feet below ground surface (bgs)

APPENDIX C-2

Photos

Photograph of well CWP-122 looking north after installation. December 11, 2012

Photograph of CWP-8D looking north prior to grouting. CWP-8S stick up is visible approximately 17 feet to the north. December 11, 2012

APPENDIX C-3

Analytical Report

Alpha Analytical Laboratories Inc.
e-mail: clientservices@alpha-labs.com
Corporate: 208 Mason St., Ukiah, CA 95482 • Phone: (707) 468-0401 • Fax: (707) 468-5267
Satellite Laboratory: 6398 Dougherty Rd., Suite 35, Dublin, CA 94568 • Phone: (925) 828-6226 • Fax: (925) 828-6309

ELAP Certificate Numbers 1551 and 2728

08 February 2013

Coast Wood Preserving, Inc
Attn: Gene Pietila
P.O. Box 673
Ukiah, CA 95482
RE: Coast Wood Preserving, Inc
Work Order: 13A1104

Enclosed are the results of analyses for samples received by the laboratory on 01/25/13 12:50. If you have any questions concerning this report, please feel free to contact me.

Sincerely,

Jeanette Poplin

Jeanette L. Poplin For Sheri L. Speaks
Project Manager

Alpha Analytical Laboratories Inc.
e-mail: clientservices@alpha-labs.com
Corporate: 208 Mason St., Ukiah, CA 95482 • Phone: (707) 468-0401 • Fax: (707) 468-5267
Satellite Laboratory: 6398 Dougherty Rd., Suite 35, Dublin, CA 94568 • Phone: (925) 828-6226 • Fax: (925) 828-6309

CHEMICAL EXAMINATION REPORT

Coast Wood Preserving, Inc
P.O. Box 673
Ukiah, CA 95482
Attn: Gene Pietila

Report Date: 02/08/13 15:37
Project No: -
Project ID: Coast Wood Preserving, Inc

Order Number	Receipt Date/Time	Client Code	Client PO/Reference
13A1104	01/25/2013 12:50	COAWOOD	

ANALYTICAL REPORT FOR SAMPLES

Sample ID	Laboratory ID	Matrix	Date Sampled	Date Received
CWP-122	13A1104-01	Water	01/25/13 11:55	01/25/13 12:50
CWP-8-D	13A1104-02	Water	01/25/13 12:10	01/25/13 12:50
CWP-8-S	13A1104-03	Water	01/25/13 12:15	01/25/13 12:50

The results in this report apply to the samples analyzed in accordance with the chain of custody document. This analytical report must be reproduced in its entirety.

Bruce Gove
Laboratory Director

2/8/2013

Alpha Analytical Laboratories Inc.
e-mail: clientservices@alpha-labs.com
Corporate: 208 Mason St., Ukiah, CA 95482 • Phone: (707) 468-0401 • Fax: (707) 468-5267
Satellite Laboratory: 6398 Dougherty Rd., Suite 35, Dublin, CA 94568 • Phone: (925) 828-6226 • Fax: (925) 828-6309

CHEMICAL EXAMINATION REPORT

Coast Wood Preserving, Inc
P.O. Box 673
Ukiah, CA 95482
Attn: Gene Pietila

Report Date: 02/08/13 15:37
Project No: -
Project ID: Coast Wood Preserving, Inc

Order Number	Receipt Date/Time	Client Code	Client PO/Reference
13A1104	01/25/2013 12:50	COAWOOD	

Alpha Analytical Laboratories, Inc.

	METHOD	BATCH	PREPARED	ANALYZED	DILUTION	RESULT	PQL	NOTE
CWP-122 (13A1104-01)			**Sample Type: Water**			**Sampled: 01/25/13 11:55**		
Metals (Dissolved) by EPA 200 Series Methods								
Arsenic, dissolved	EPA 200.9	AA32944	01/29/13 14:44	02/06/13 17:39	1	ND ug/l	5.0	
Calcium, dissolved	EPA 200.7	"	"	02/07/13 15:03	"	**64000 "**	**1000**	
Chromium, dissolved	"	"	"	"	"	**26 "**	**10**	
Manganese, dissolved	"	"	"	"	"	ND "	10	
Conventional Chemistry Parameters by APHA/EPA Methods								
pH	SM4500-H+ B	AA33032	01/25/13 12:15	01/25/13 17:00	1	**11.36 pH Units**	**1.68**	T-14
Ammonia as NH3	SM4500NH3C	AB30104	02/04/13 08:13	02/04/13 10:12	"	**1.1 mg/l**	**0.50**	
Anions by EPA Method 300.0								
Sulfate as SO4	EPA 300.0	AB30106	02/01/13 08:49	02/01/13 10:41	20	**152000 ug/l**	**10000**	
CWP-8-D (13A1104-02)			**Sample Type: Water**			**Sampled: 01/25/13 12:10**		
Metals (Dissolved) by EPA 200 Series Methods								
Arsenic, dissolved	EPA 200.9	AA32944	01/29/13 14:44	02/06/13 17:12	1	ND ug/l	5.0	
Calcium, dissolved	EPA 200.7	"	"	02/07/13 14:58	"	**94000 "**	**1000**	
Chromium, dissolved	"	"	"	"	"	ND "	10	
Manganese, dissolved	"	"	"	"	"	**36 "**	**10**	
Conventional Chemistry Parameters by APHA/EPA Methods								
pH	SM4500-H+ B	AA33032	01/25/13 12:15	01/25/13 17:00	1	**7.52 pH Units**	**1.68**	T-14
Ammonia as NH3	SM4500NH3C	AB30104	02/04/13 08:13	02/04/13 10:12	"	ND mg/l	0.50	

The results in this report apply to the samples analyzed in accordance with the chain of custody document. This analytical report must be reproduced in its entirety.

Bruce Gove
Laboratory Director

2/8/2013

Alpha Analytical Laboratories Inc.
e-mail: clientservices@alpha-labs.com
Corporate: 208 Mason St., Ukiah, CA 95482 • Phone: (707) 468-0401 • Fax: (707) 468-5267
Satellite Laboratory: 6398 Dougherty Rd., Suite 35, Dublin, CA 94568 • Phone: (925) 828-6226 • Fax: (925) 828-6309

CHEMICAL EXAMINATION REPORT

Coast Wood Preserving, Inc
P.O. Box 673
Ukiah, CA 95482
Attn: Gene Pietila

Report Date: 02/08/13 15:37
Project No: -
Project ID: Coast Wood Preserving, Inc

Order Number	Receipt Date/Time	Client Code	Client PO/Reference
13A1104	01/25/2013 12:50	COAWOOD	

Alpha Analytical Laboratories, Inc.

	METHOD	BATCH	PREPARED	ANALYZED	DILUTION	RESULT	PQL	NOTE
CWP-8-D (13A1104-02)			**Sample Type: Water**			**Sampled: 01/25/13 12:10**		
Anions by EPA Method 300.0								
Sulfate as SO4	EPA 300.0	AB30106	02/01/13 08:49	02/01/13 10:56	20	**341000 ug/l**	**10000**	
CWP-8-S (13A1104-03)			**Sample Type: Water**			**Sampled: 01/25/13 12:15**		
Metals (Dissolved) by EPA 200 Series Methods								
Arsenic, dissolved	EPA 200.9	AA32944	01/29/13 14:44	02/06/13 17:44	1	ND ug/l	5.0	
Calcium, dissolved	EPA 200.7	"	"	02/07/13 15:08	"	**110000 "**	**1000**	
Chromium, dissolved	"	"	"	"	"	ND "	10	
Manganese, dissolved	"	"	"	"	"	**6600 "**	**10**	
Conventional Chemistry Parameters by APHA/EPA Methods								
pH	SM4500-H+ B	AA33032	01/25/13 12:15	01/25/13 17:00	1	**6.93 pH Units**	**1.68**	T-14
Ammonia as NH3	SM4500NH3C	AB30104	02/04/13 08:13	02/04/13 10:12	"	ND mg/l	0.50	
Anions by EPA Method 300.0								
Sulfate as SO4	EPA 300.0	AB30106	02/01/13 08:49	02/01/13 11:56	20	**468000 ug/l**	**10000**	

The results in this report apply to the samples analyzed in accordance with the chain of custody document. This analytical report must be reproduced in its entirety.

Bruce Gove
Laboratory Director

2/8/2013

Alpha Analytical Laboratories Inc.
e-mail: clientservices@alpha-labs.com
Corporate: 208 Mason St., Ukiah, CA 95482 • Phone: (707) 468-0401 • Fax: (707) 468-5267
Satellite Laboratory: 6398 Dougherty Rd., Suite 35, Dublin, CA 94568 • Phone: (925) 828-6226 • Fax: (925) 828-6309

CHEMICAL EXAMINATION REPORT

Coast Wood Preserving, Inc
P.O. Box 673
Ukiah, CA 95482
Attn: Gene Pietila

Report Date: 02/08/13 15:37
Project No: -
Project ID: Coast Wood Preserving, Inc

Order Number	Receipt Date/Time	Client Code	Client PO/Reference
13A1104	01/25/2013 12:50	COAWOOD	

Notes and Definitions

QM-4X	The spike recovery was outside of QC acceptance limits for the MS and/or MSD due to analyte concentration at 4 times or greater the spike concentration. The QC batch was accepted based on LCS and/or LCSD recoveries within the acceptance limits.
T-14	Residual chlorine, dissolved oxygen, and pH must be analyzed in the field to meet the EPA specified 15 minute hold time. Sample was received and analyzed outside of this "window."
DET	Analyte DETECTED
ND	Analyte NOT DETECTED at or above the reporting limit
NR	Not Reported
dry	Sample results reported on a dry weight basis
RPD	Relative Percent Difference
PQL	Practical Quantitation Limit

The results in this report apply to the samples analyzed in accordance with the chain of custody document. This analytical report must be reproduced in its entirety.

Bruce Gove
Laboratory Director

2/8/2013

Chain of Custody Record

Alpha Analytical Laboratories Inc.
e-mail: clientservices@alpha-labs.com

Laboratory & Corporate: 208 Mason Street, Ukiah, CA 95482
707-468-0401 • Fax: 707-468-5267

Service Center & Micro Lab: 6398 Dougherty Road, Suite 35, Dublin, CA 94568
925-828-6226 • Fax: 925-828-6309

Reports and Invoices will be delivered by e-mail in .pdf format.

Lab No. 13A1104 Page 1 of 1

Signature below authorizes work under terms stated on reverse side.

Report to:
Company: Coast Wood Preserving
Attn: Gene Pietila
Address: 3150 TAYLOR Dr. UKIAH, CA 95482
Phone/Fax: 468-0141 468-0660
E-mail Address: kto@westcoastwood.com

Invoice to (if different):
Company:
Attn:
Address: P.O. Box 673 UKIAH, CA. 95482
Phone/Fax:
E-mail Address:

Project Info for Report:
Project Name: Coast Wood
Project No:
PO/Reference:

Samplers Signature: Chester Pietila
Print: CHESTER PIETILA

Sample Identification	Sampled: Date	Sampled: Time	Container: 40ml VOA	Poly	Amber	Sleeve	Other	Preservative: HCL	HNO3	H2SO4	Other	None	Matrix: Water	Soil	Other	Total Number of Containers	Total Dissolved Arsenic	" " Chromium	" " Magnesium	" " Calcium	" " Sulfate	Ammonia as NH3	pH	Sample Notes or CDPH Source Numbers:
CWP-122	1-25-13	11:55		X								X	X											OK to preserve for NH3 per client 1-25-13 SF
CWP-8-D	"	12:10		X								X	X											
CWP-8-S	"	12:15		X								X	X											

Analyses Requested

TAT
10 days ☒
Rush:
5 days ○
48 hours ○
Other: ___ days ○

Lab Approval Required For Rush TATs

Sample Notes (lab use only)
Temperature: 16.4 deg. C
Shipment Method:
Custody Seals: ○ Y / N ○

Relinquished by:	Received by:	Date:	Time:
Chester Pietila	[illegible]	1-25-13	1250

CDPH Write On EDT Report? ○ Yes ○ No
State System Number:
If "Y" please enter the Source Number(s) in the column above.

CA Geotracker EDF Report? ○ Yes ○ No
Global ID: Sampling Company Log Code:
EDF to (Email Address):

Travel and Site Time: Mileage: Misc. Supplies:

Appendix D

Well Abandonment Report

APPENDIX D
Summary Report of Groundwater Monitoring Well Abandonment
at the Coast Wood Preserving Site,
Ukiah, California

1.0 INTRODUCTION

This report summarizes the details for the abandonment of six wells (CWP-08, CWP-09, CWP-13, CWP-15, CWP-104 and CWP-109) located on the Coast Wood Preserving Inc. (CWP) site, located at Plant and Taylor Roads in Ukiah, California (Figure 1). The scope of work was outlined in the well abandonment work plans prepared by MWH, dated January 5 and February 10, 2011 (MWH 2011) and May 7, 2012 (MWH, 2012) and approved by the RWQCB and DTSC in letters dated April 3, 2012 (RWQCB, 2012), June 7, 2012 (DTSC, 2012) and. In addition, lysimeter cluster (LY-1) was abandoned.

2.0 SCOPE OF WORK

The monitoring wells proposed for abandonment were no longer required for monitoring of the progress of site remediation. The locations of these wells are presented in Figure D-1 – Well Locations. Table D-1 (below) summarizes the wells that were abandoned and the rationale for abandonment.

Table D-1 – Wells to be Abandoned

Well Identification	Rationale for Well Abandonment
CWP-8	Possibly served as a vertical pathway for contaminant migration, replaced by wells CWP-08S and CWP-08D. RWQCB/DTSC approved abandonment letter, dated April 3, 2012 (RWQCB, 2012).
CWP-9	No longer needed for monitoring. Consistently demonstrated concentrations of chromium and arsenic below or near the detection limit for more than six years. RWQCB/DTSC approved abandonment letter, dated April 3, 2012 (RWQCB, 2012).
CWP-13	No longer needed for monitoring. Consistently demonstrated concentrations of chromium and arsenic below or near the detection limit for more than six years. RWQCB/DTSC approved abandonment letter, dated April 3, 2012 (RWQCB,

	2012).
CWP-15	No longer needed for monitoring. Consistently demonstrated concentrations of chromium and arsenic below or near the detection limit for more than five years. RWQCB/DTSC approved abandonment letter, dated April 3, 2012 (RWQCB, 2012).
CWP-104	This well is subject to damage during plant operations, and does not accurately reflect site conditions. To be replaced with a well just off the east edge of the drip pad and south of well CWP-119. RWQCB/DTSC approved abandonment letter, dated April 3, 2012 (RWQCB, 2012).
CWP-109	No longer needed for monitoring. Consistently demonstrated concentrations of chromium and arsenic below or near the detection limit for more than five years. RWQCB/DTSC approved abandonment letter, dated April 3, 2012 (RWQCB, 2012).

Table D-2 (below) presents the well construction details for the wells abandoned.

Table D-2 – Well Construction Information

Well No.	Elevation of Reference Point *(ft. above MSL)*	Boring Depth *(ft.)*	Perforated Interval *(ft. below ground surface)*	Zone Monitored	Casing Diameter *(inches)*
CWP-8	577.09	23.0	4-23	1&2	12
CWP-9	579.21	26.0	6-26	1&2	12
CWP-13	579.19	41.5	28-38	2&3	4
CWP-15	579.96	41.5	22-32	2	4
CWP-104	582.80	13.5	7.5-12.5	1	4
CWP-109	580.82	18.0	13-18	1	4

3.0 WELL ABANDONMENT ACTIVITIES

Well abandonment activities were performed at the site on December 3, 2012 through January 3, 2013 following procedures outlined in the Well Abandonment Work Plan (MWH, 2012). All well abandonment activities were conducted under the *Revised Site-Specific Health and Safety Plan* (MWH, 2007). Oversight and record keeping were conducted by MWH. The actual well abandonment work was conducted by Weeks Drilling of Sebastapol, California. A permit for all wells abandoned at the site were applied for and obtained from the Mendocino County Division

of Environmental Health (DEH) and is attached as Appendix D-1. Appendix D-2 provides photographs of the abandonment activities.

The following six groundwater monitoring wells were abandoned: CWP-08, CWP-09, CWP-13, CWP-15, CWP-104 and CWP-109. The wells were abandoned under permit and in accordance with the applicable Mendocino County DEH well abandonment regulations (over drilled and tremie-grouted), and in accordance with California Well Standards (Bulletin 74-90, June 1991). Each well was over-drilled using a 8" diameter hollow stem auger, down to the bottom of the perforated zone/sand filter pack, or just below (see details for each well below). Because the drill bit used exceeded the diameter of the auger, the resulting borehole was approximately 10" in diameter. Upon removal of the augers, the removal of the 4" PVC well casing was attempted using a chain. After removal of the well casing, a cement/bentonite grout mixture was prepared in a mixer. Tremie pipe was then lowered down the well to just above the bottom, and the grout mixture was pumped into the tremie pipe (the pipe was raised in lifts). The grout level was brought to ground surface and was allowed to settle. After settling, additional cement/bentonite grout mixture was added to the borehole to grade. Soil cuttings for each well were placed in soil bins. Soil samples from each of the six wells were collected and analyzed in accord with DTSC guidelines. Additional debris generated during abandonment activities (PVC casing, steel monument casing, concrete, etc), was properly disposed of.

Additional well-specific abandonment notes are summarized below:

- **CWP-08 and CWP-09:** Both wells had 12" casing with 1-foot of cement surrounding the casing to 3-feet bgs. PVC well casing and cement were extracted to approximately 5-feet using a backhoe. Remaining casing was ripped up and extracted using a CAT 320L solid stem auger, creating an approximately 30-inch hole. Each well was drilled to 27 feet bgs. The greater hole width required a different plug method. Approximately 6 yards (20,000 lbs) of 2 sack cement aggregate slurry were placed via free fall method into each hole after approval from the county grout inspector. Displaced water from each hole was pumped into totes. Once the cement settled, the remaining borehole was backfilled with native soil.

- **CWP-13:** The well was over-drilled to approximately 38 feet bgs. The PVC well casing was filled with coarse pack sand and was pulled intact from the borehole.. A tremie pipe was inserted down the hole and approximately 135 gallons of Portland cement grout was pumped down the hole via tremie pipe. Water displaced by grout was pumped from the borehole into totes. The borehole was plugged with grout to ground surface.

- **CWP-15:** Well was over-drilled to 35 feet bgs and PVC well casing and screen was pulled from borehole. Approximately 120 gallons of Portland cement was inserted via tremie pipe into borehole and displaced water was pumped into totes. Grout was placed to ground surface.

- **CWP-104:** Depth to bottom of well was measured at 12.75 feet bgs. Well was over-drilled to 12.5 feet bgs and full casing was pulled from borehole. Hole was grouted to ground surface with approximately 45 gallons of Portland cement via free fall method. Additional grout was added once grout settled.

- **CWP-109:** The well was over-drilled to 16 feet bgs and the 4 inch PVC casing and screen was pulled. Tremie pipe was placed in the borehole and approximately 80 gallons of grout were placed to grade and allowed to settle. Additional grout was then placed to grade.

- **Lysimeter Cluster (LY-1):** Depth to bottom of the two pressure / vacuum lysimeters in the cluster was measured at 5.3 feet and 3 feet, respectively. These lysimeters were above the water table and initially installed to monitor soil moisture before soil excavation activities, and hence have not been sampled for several years. A gas powered solid stem auger was used to drill to a total depth of 2.5 and 2 feet bgs, where concrete was reached. The casing was pulled and the holes were grouted via free fall method with Portland cement to ground surface.

Waste Disposal

In accordance with the DTSC request, waste cuttings from well abandonment activities were collected and sent to Alpha Analytical Laboratories for waste characterization analysis for chromium and arsenic. Based on analytical results shown in table D-3 (below) Arsenic was non detect in all samples, hexavalent chromium concentrations in samples were less than the Total Threshold Limit Concentrations (TTLCs) for non-Resource Conservation and Recovery Act (RCRA) hazardous waste . Therefore, the cuttings will be spread over unpaved sections of the CWP site. The laboratory report is included as Appendix D-3.

TABLE D-3

	CWP-8	**CWP-9**	**CWP-13**	**CWP-104**	**CWP-109**	**LY-1**
Arsenic (mg/L)	<0.10	<0.10	<0.10	<0.10	<0.10	<0.10
Chromium (mg/L)	<0.10	0.54	<0.10	<0.10	<0.10	<0.10

4.0 REFERENCES

California Well Standards, Bulletin 74-90, June, 1991
MWH 2007, Revised Site-Specific Health and Safety Plan
MWH 2011, well abandonment work plan
MWH 2012, well abandonment work plan
DTSC 2012, DTSC Work Plan Approval letter dated June 7, 2012
RWQCB, 2012, RWQCB/DTSC approved abandonment letter, dated April 3, 2012

FIGURE D-1

Site Map with Abandoned Well Locations

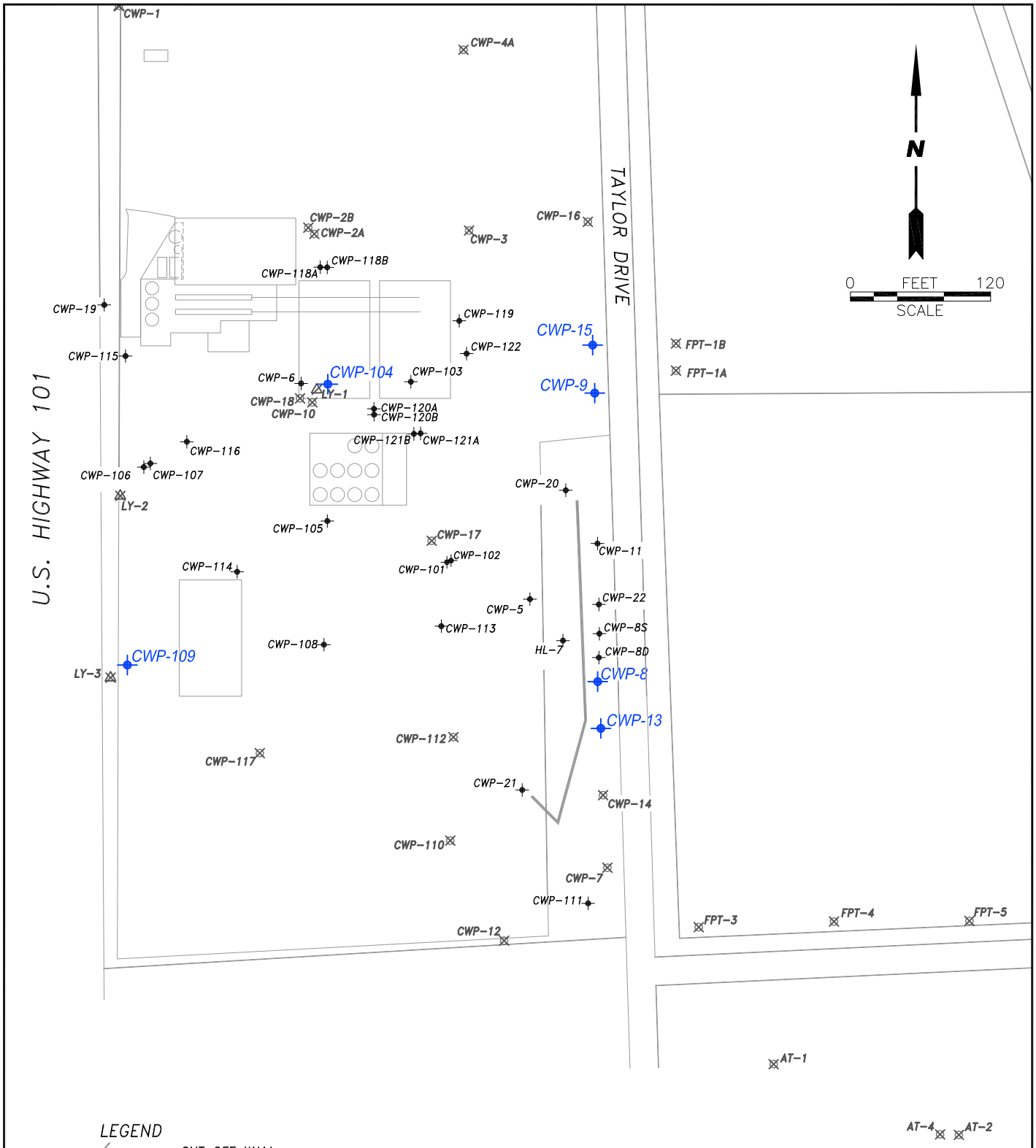

LEGEND

- CUT OFF WALL
- EXISTING MONITORING WELL
- ABANDONED MONITORING WELL
- ABANDONED LYSIMETER CLUSTER
- NEWLY ABANDONED MONITORING WELL

MWH

COAST WOOD PRESERVING, INC.
UKIAH, CALIFORNIA

ABANDONED MONITORING WELL LOCATION MAP

FIGURE D1

FILE: CAD MLUEBKE\COASTWOOD\FIG D2 2 13

APPENDIX D-1

Well Abandonment Permit

Health and Human Services Agency
Environmental Health, Hazardous Materials 501 Low Gap Road, Rm 1326, Ukiah, CA, 95482 707-463-4466

RECEIVED NOV 1 6 2012 MENDO. ENV. HEALTH

COPY

MONITORING WELL APPLICATION

To Construct, Destroy, Repair, or Alter: Monitoring Wells, Cathodic Wells, Remediation Wells or Borings

(For Official Use Only)

PERMIT

Date Paid: 11/16/12

Fee Paid $ 1640.00 xx

overpaid by $500.-

Payment # UP 28072 Refunded

Number: 23-5166

Rec'd By: GB

Application is hereby made to the Mendocino County Division of Environmental Health for a permit to perform the work as indicated below at the following site location:

Business Name: Coast Wood Preserving Inc

Phone: 707-468-0141

Site Address: 3150 Taylor Drive

City: Ukiah

Property Owner Address: PO Box 1805

City: Turlock

State: CA

Zip: 95381

Work Information:

Indicate below the total number of wells already **existing** on the site:

Domestic Water Wells: 1

Monitoring Wells: 34

Type of Work Proposed: Construction: 3 Destruction: 9

Repair: ____ Alteration/Conversion: ____

Indicate below the total number of **proposed** wells or borings for each type listed:

Monitoring Wells ____ Cathodic Wells ____ Borings/hydropunches ____

Consultant and Contractor Information:

Consulting Firm: ~~Montgomery Watson Harza~~

Address: ~~2121 N California blvd #600~~ City: ~~Walnut Creek~~ Zip: ~~94596~~

Contact Name: ~~David Bean~~ Phone #: ~~925-627-4500~~

Driller/Contractor: Rob Schroeder

C-57 License #: C57-177681 Phone #: 462-9080

Address: 3460 N.State St. City: Ukiah, CA Zip: 95482

Permit Terms and Conditions provide that the contractor will:

- Secure the authorization of the property owner.
- Submit written authorization(s) from the off-site property owner(s) for all off-site work.
- Complete the Site Plot Sketch according to the instructions on the back of this application.
- Consult with the inspector for an available inspection date a minimum of 5 days **prior** to scheduling field activities.
- Schedule field work to commence after a permit has been issued.
- Place seals by "free fall" (without a tremie pipe) only in dry intervals of less than 30 feet BGS.
- Construct surface seal/cover to prevent physical damage, unauthorized access,& contamination.
- Submit a State of California Well Completion Report/Log or an "As Constructed" Well Log, or a Destruction Log of the Soil Boring within 15 days of completion as a requirement for final approval [Mendocino County Code Section 16.04.060 (c)]. **(Final approval will not be given without the log(s) or sketch.)**

Permit Agreement:

I hereby agree to construct, destroy, repair or alter all wells or borings on this permit application in accordance with the **"Permit Terms And Conditions"** as stated above and in compliance with the Mendocino County Well Ordinance (County Code Chapter 16.04) and the California Well Standards Bulletin 74-81 & 74-90 as they are amended from time to time.

I understand that this permit expires one year from the date of issuance (Mendocino County Code Section 16.04.090).

For Known Contaminated Sites: I understand that the **North Coast Regional Water Quality Control Board** requires an approved **Work Plan** prior to the start of any field work under this permit. [Please call (707) 576-2220 for questions regarding work plan approval.]

For Sites within the Coastal Zone: I understand that the Department of Planning and Building requires a Coastal Zone Permit prior to the start of any field work under this permit, and that they may require additional permit fees.

C-57 Contractor: **Wet signatures required; faxes will not be accepted.**

Rob Schroeder (Print Name) Rob Schroeder (Signature) X

Date: 11-5-12

Coastal Zone Approval:

(Signature)

Date:

Permit Approval:

This application is deemed as approved and issued when signed and dated by a Mendocino County Health Officer in the space provided on the lines below:

Issued by: Liz Johns (Health Officer's Signature) 11/20/12 Date

Work completed satisfactorily:

Final Approval by: (Health Officer's Signature) Date:

Date Boring and Well Logs were received:

Distribution: Original to EH; Copy to well driller; Copy to Consultant; Copy to Water Quality Control

U:\Hazmat Staff\Monwell Info\Monwell Application 1-29-08.doc

APPENDIX D-2

Photos

Photograph of well CWP-8 during removal. December 5, 2012

Photograph of well CWP-109 looking north after grouting. December 11, 2012

Photograph of lysimeter cluster (LY-1) looking east after grouting. December 11, 2012

Photograph of CWP-13 looking north after grouting. December 11, 2012

Photograph of well CWP-15 looking north after grouting. December 11, 2012

Photograph of CWP-104 looking east after grouting. December 11, 2012

Photograph of CAT 320L solid stem auger used to abandon CWP-9 and CWP-8 following removal of cement and PVC casing to approximately 5 feet bgs. January 3, 2013

Photograph of CWP-9 looking east after cement aggregate fill. January 3, 2013

Photograph of CWP-8 looking north after cement aggregate fill. January 3, 2013

APPENDIX D-3

Analytical Report

Alpha Analytical Laboratories Inc.
e-mail: clientservices@alpha-labs.com
Corporate: 208 Mason St., Ukiah, CA 95482 • Phone: (707) 468-0401 • Fax: (707) 468-5267
Satellite Laboratory: 6398 Dougherty Rd., Suite 35, Dublin, CA 94568 • Phone: (925) 828-6226 • Fax: (925) 828-6309

ELAP Certificate Numbers 1551 and 2728

29 January 2013

Coast Wood Preserving, Inc
Attn: Gene Pietila
P.O. Box 673
Ukiah, CA 95482
RE: Soil Analysis
Work Order: 13A0634

Enclosed are the results of analyses for samples received by the laboratory on 01/15/13 15:15. If you have any questions concerning this report, please feel free to contact me.

Sincerely,

Jeanette Poplin

Jeanette L. Poplin For Sheri L. Speaks
Project Manager

Alpha Analytical Laboratories Inc.
e-mail: clientservices@alpha-labs.com
Corporate: 208 Mason St., Ukiah, CA 95482 • Phone: (707) 468-0401 • Fax: (707) 468-5267
Satellite Laboratory: 6398 Dougherty Rd., Suite 35, Dublin, CA 94568 • Phone: (925) 828-6226 • Fax: (925) 828-6309

CHEMICAL EXAMINATION REPORT

Coast Wood Preserving, Inc
P.O. Box 673
Ukiah, CA 95482
Attn: Gene Pietila

Report Date: 01/29/13 09:55
Project No: [none]
Project ID: Soil Analysis

Order Number	Receipt Date/Time	Client Code	Client PO/Reference
13A0634	01/15/2013 15:15	COAWOOD	

ANALYTICAL REPORT FOR SAMPLES

Sample ID	Laboratory ID	Matrix	Date Sampled	Date Received
CWP-109	13A0634-01	Soil	01/15/13 00:00	01/15/13 15:15
CWP-13	13A0634-02	Soil	01/15/13 00:00	01/15/13 15:15
CWP-8	13A0634-03	Soil	01/15/13 00:00	01/15/13 15:15
CWP-9	13A0634-04	Soil	01/15/13 00:00	01/15/13 15:15
CWP-104	13A0634-05	Soil	01/15/13 00:00	01/15/13 15:15
LY-1	13A0634-06	Soil	01/15/13 00:00	01/15/13 15:15

The results in this report apply to the samples analyzed in accordance with the chain of custody document. This analytical report must be reproduced in its entirety.

Bruce Gove
Laboratory Director

1/29/2013

Alpha Analytical Laboratories Inc.
e-mail: clientservices@alpha-labs.com
Corporate: 208 Mason St., Ukiah, CA 95482 • Phone: (707) 468-0401 • Fax: (707) 468-5267
Satellite Laboratory: 6398 Dougherty Rd., Suite 35, Dublin, CA 94568 • Phone: (925) 828-6226 • Fax: (925) 828-6309

CHEMICAL EXAMINATION REPORT

Coast Wood Preserving, Inc
P.O. Box 673
Ukiah, CA 95482
Attn: Gene Pietila

Report Date: 01/29/13 09:55
Project No: [none]
Project ID: Soil Analysis

Order Number	Receipt Date/Time	Client Code	Client PO/Reference
13A0634	01/15/2013 15:15	COAWOOD	

Alpha Analytical Laboratories, Inc.

	METHOD	BATCH	PREPARED	ANALYZED	DILUTION	RESULT	PQL	NOTE
CWP-109 (13A0634-01)			**Sample Type: Soil**			**Sampled: 01/15/13 00:00**		
DI WET Metals by EPA 6000/7000 Series Methods								
Arsenic	EPA 7060	AA32127	01/21/13 09:08	01/28/13 10:33	4	ND mg/l	0.40	R-01
Chromium	EPA 6010	"	"	01/24/13 13:07	1	**0.54 "**	**0.10**	
CWP-13 (13A0634-02)			**Sample Type: Soil**			**Sampled: 01/15/13 00:00**		
DI WET Metals by EPA 6000/7000 Series Methods								
Arsenic	EPA 7060	AA32127	01/21/13 09:08	01/28/13 10:07	1	ND mg/l	0.10	
Chromium	EPA 6010	"	"	01/24/13 13:02	"	ND "	0.10	
CWP-8 (13A0634-03)			**Sample Type: Soil**			**Sampled: 01/15/13 00:00**		
DI WET Metals by EPA 6000/7000 Series Methods								
Arsenic	EPA 7060	AA32127	01/21/13 09:08	01/28/13 10:50	1	ND mg/l	0.10	
Chromium	EPA 6010	"	"	01/24/13 13:11	"	ND "	0.10	
CWP-9 (13A0634-04)			**Sample Type: Soil**			**Sampled: 01/15/13 00:00**		
DI WET Metals by EPA 6000/7000 Series Methods								
Arsenic	EPA 7060	AA32127	01/21/13 09:08	01/28/13 10:55	1	ND mg/l	0.10	
Chromium	EPA 6010	"	"	01/24/13 13:16	"	ND "	0.10	
CWP-104 (13A0634-05)			**Sample Type: Soil**			**Sampled: 01/15/13 00:00**		
DI WET Metals by EPA 6000/7000 Series Methods								
Arsenic	EPA 7060	AA32127	01/21/13 09:08	01/28/13 11:00	1	ND mg/l	0.10	
Chromium	EPA 6010	"	"	01/24/13 13:21	"	ND "	0.10	
LY-1 (13A0634-06)			**Sample Type: Soil**			**Sampled: 01/15/13 00:00**		
DI WET Metals by EPA 6000/7000 Series Methods								
Arsenic	EPA 7060	AA32127	01/21/13 14:23	01/28/13 11:05	1	ND mg/l	0.10	
Chromium	EPA 6010	"	"	01/24/13 13:39	"	ND "	0.10	

The results in this report apply to the samples analyzed in accordance with the chain of custody document. This analytical report must be reproduced in its entirety.

Bruce Gove
Laboratory Director

1/29/2013

Alpha Analytical Laboratories Inc.
e-mail: clientservices@alpha-labs.com
Corporate: 208 Mason St., Ukiah, CA 95482 • Phone: (707) 468-0401 • Fax: (707) 468-5267
Satellite Laboratory: 6398 Dougherty Rd., Suite 35, Dublin, CA 94568 • Phone: (925) 828-6226 • Fax: (925) 828-6309

CHEMICAL EXAMINATION REPORT

Coast Wood Preserving, Inc
P.O. Box 673
Ukiah, CA 95482
Attn: Gene Pietila

Report Date: 01/29/13 09:55
Project No: [none]
Project ID: Soil Analysis

Order Number	Receipt Date/Time	Client Code	Client PO/Reference
13A0634	01/15/2013 15:15	COAWOOD	

Notes and Definitions

R-01	The Reporting Limit for this analyte has been raised to account for matrix interference.
DET	Analyte DETECTED
ND	Analyte NOT DETECTED at or above the reporting limit
NR	Not Reported
dry	Sample results reported on a dry weight basis
RPD	Relative Percent Difference
PQL	Practical Quantitation Limit

The results in this report apply to the samples analyzed in accordance with the chain of custody document. This analytical report must be reproduced in its entirety.

Bruce Gove
Laboratory Director

1/29/2013

Alpha Analytical Laboratories Inc.
e-mail: clientservices@alpha-labs.com

Laboratory & Corporate: 208 Mason Street, Ukiah, CA 95482
707-468-0401 • Fax: 707-468-5267

Service Center & Micro Lab: 6398 Dougherty Road, Suite 35, Dublin, CA 94568
925-828-6226 • Fax: 925-828-6309

Chain of Custody Record

Reports and Invoices will be delivered by e-mail in .pdf format.

Lab No. 13A0634 Page 1 of 1

Signature below authorizes work under terms stated on reverse side.

Report to:
Company: Coast Wood Preserving
Attn: Gene
Address: P.O. Box 673
Phone/Fax: 707-468-0141 707-468-0660
E-mail Address: info@wetredwood.com

Invoice to (if different):
Company:
Attn:
Address:
Phone/Fax:
E-mail Address:

Project Info for Report:
Project Name:
Project No:
PO/Reference:

Samplers Signature: Gene Pietila
Print: Gene Pietila

Analyses Requested: D.T. W.E.T.

TAT: 10 days ● Rush: 5 days ○ 48 hours ○ Other: ___ days ○

Lab Approval Required For Rush TATs

Sample Notes (lab use only)
Temperature: 21.6 deg. C
Shipment Method:
Custody Seals: ○ Y / N ○

Sample Identification	Sampled: Date	Sampled: Time	Container: 40ml VOA	Poly	Amber	Sleeve	Other	Preservative: HCL	HNO3	H2SO4	Other	None	Matrix: Water	Soil	Other	Total Number of Containers	Chromium	Arsenic	Sample Notes or CDPH Source Numbers
CWP-109	1/18/13						X					X		X		1	/	/	
CWP-13	"						X					X		X		1	/	/	
CWP-8	"						X					X		X		1	/	/	
CWP-9	"						X					X		X		1	/	/	
CWP-104	"						X					X		X		1	/	/	
LV-1	"						X					X		X		1	/	/	

Relinquished by:	Received by:	Date:	Time:
Gene Pietila	[illegible] McDougle	1-15-13	
[illegible]	[illegible]	1/15/13	15:15

CDPH Write On EDT Report? ○ Yes ○ No
State System Number:
If "Y" please enter the Source Number(s) in the column above.

CA Geotracker EDF Report? ○ Yes ○ No
Global ID:
EDF to (Email Address):
Sampling Company Log Code:

Travel and Site Time: | Mileage: | Misc. Supplies: