LEGEND

- STATE HIGHWAY
- U.S. HIGHWAY
- INTERSTATE HIGHWAY
- FORMER NAS MOFFETT FIELD
- WATER

0 5 10
SCALE IN MILES

NOTES:

EATS - EAST-SIDE AQUIFER TREATMENT SYSTEM
NAS - NAVAL AIR STATION
U.S. - UNITED STATES
WATS - WEST-SIDE AQUIFERS TREATMENT SYSTEM

Brown AND Caldwell

2011 ANNUAL GROUNDWATER REPORT FOR IR SITES 26 AND 28

Figure 1-1

REGIONAL LOCATION MAP

FORMER NAS MOFFETT FIELD
MOFFETT FIELD, CALIFORNIA

ESTILES | Dec 13, 2011 - 2:39PM | Dwg: SiteLocation 2 | Layout: 2011 ANNUAL RPT | Path: P:\Projects\Navy\139264 - Moffett Field IR Sites 26 and 28 GW\CAD-ES\Figures

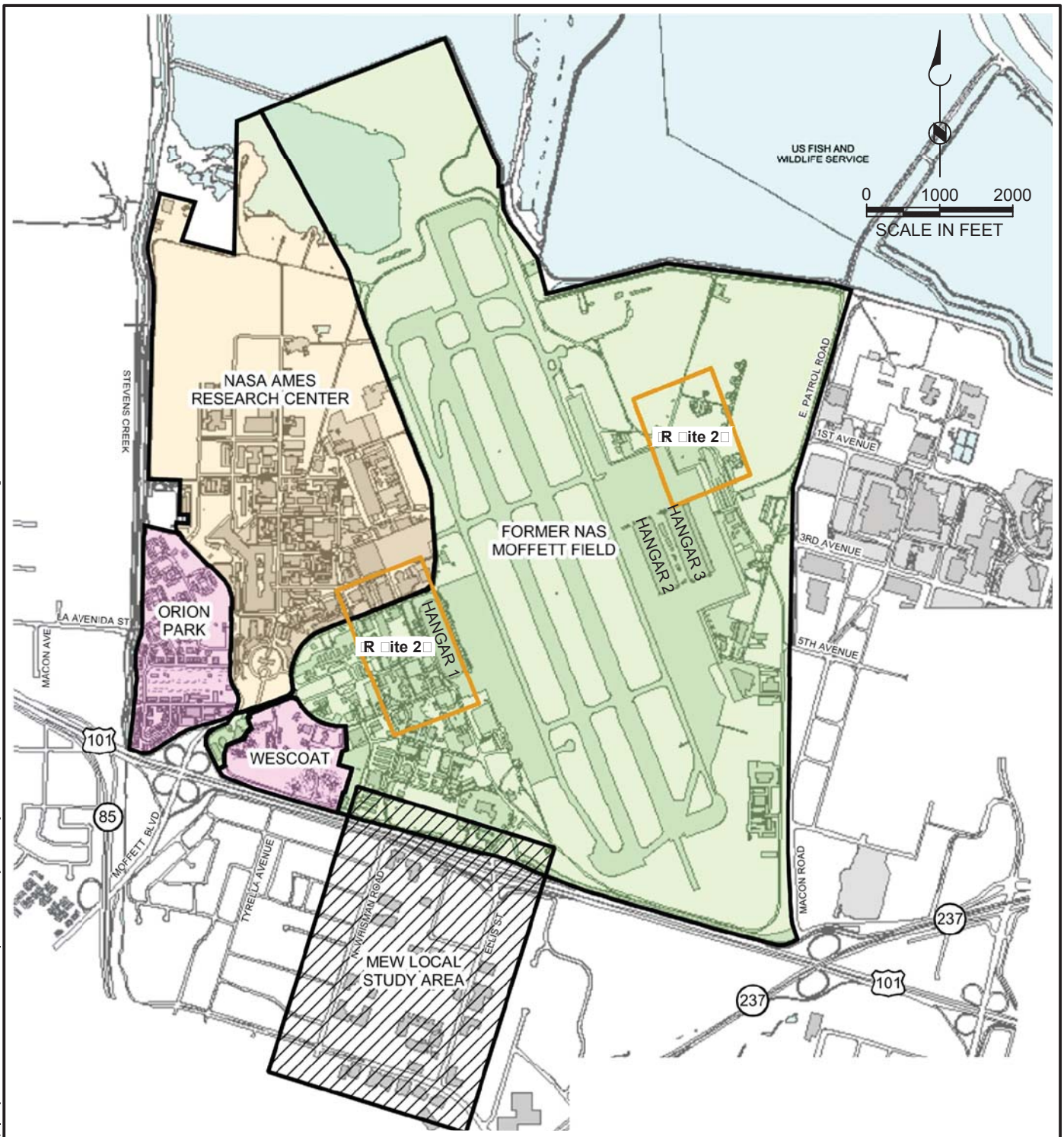

EXPLANATION

FORMER NAS MOFFETT FIELD	ROAD
NASA AMES RESEARCH CENTER	PAVED SURFACE
MOFFETT COMMUNITY HOUSING	BUILDING
MEW SUPERFUND SITE	WATER

Brown AND Caldwell

ABBREVIATIONS:
MEW = MIDDLEFIELD-ELLIS-WHISMAN

2011 ANNUAL GROUNDWATER REPORT FOR IR SITES 26 AND 28

Figure 1-2

SITE LOCATION MAP

FORMER NAS MOFFETT FIELD
MOFFETT FIELD, CALIFORNIA

ESTILES | Dec 13, 2011 - 2:43PM | Dwg: SiteLocationMap | Layout: 2011 ANNUAL RPRT | Path: P:\Projects\Navy\139264 - Moffett Field IR Sites 26 and 28 GW\CAD-ES\Figures

ESTILES | Dec 20, 2011 - 8:25PM | Dwg: Well Locations - Upper A | Layout: WATS UPPER A | Path: P:\Projects\Navy\139264 - Moffett Field IR Sites 26 and 28 GW\CAD-ES\Figures\GW 2011 Annual Rpt

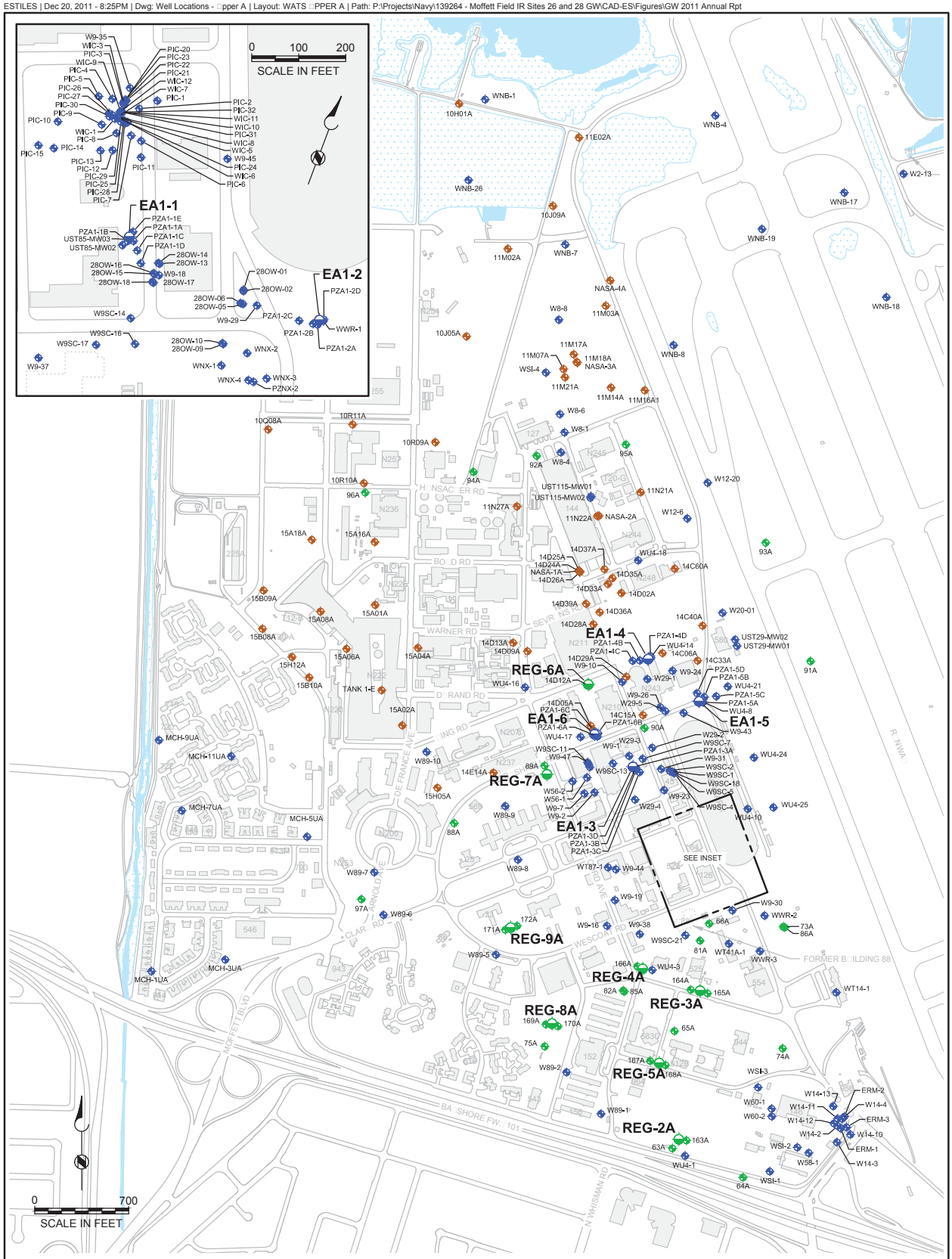

EXPLANATION

EA1-2	NAVY EXTRACTION WELL
REG-2A	MEW EXTRACTION WELL
W89-10	NAVY MONITORING WELL
15H05A	NASA MONITORING WELL
89A	MEW MONITORING WELL
	ROAD
	WETLAND

Brown AND Caldwell

2011 ANNUAL GROUNDWATER REPORT FOR IR SITES 26 AND 28

Figure 2-1

MONITORING AND EXTRACTION WELL LOCATION MAP, IR SITE 28, UPPER PORTION OF THE A AQUIFER

FORMER NAS MOFFETT FIELD
MOFFETT FIELD, CALIFORNIA

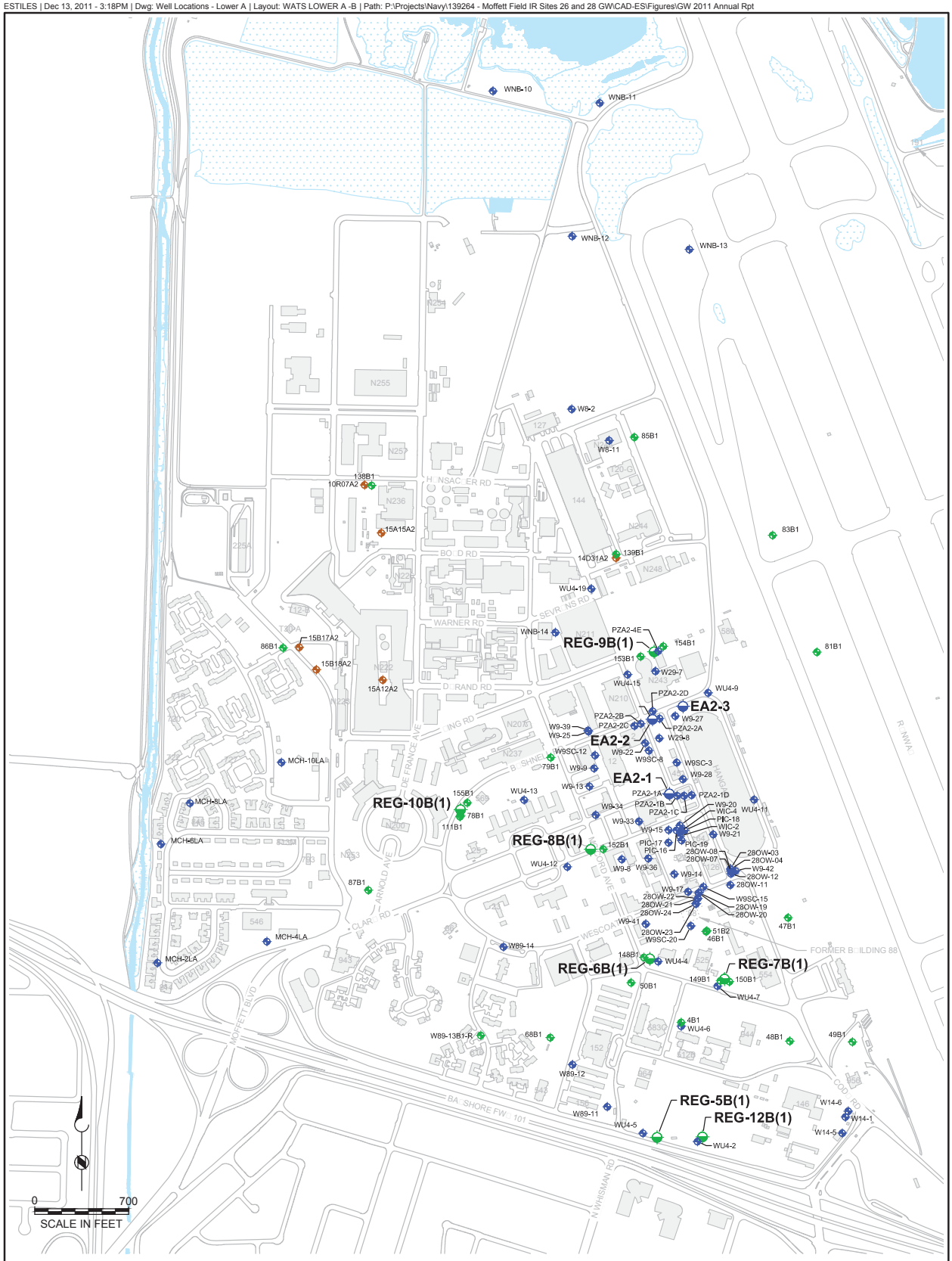

EXPLANATION

EA1-2	NAV EXTRACTION WELL
REG-5B(1)	MEW EXTRACTION WELL
W89-10	NAV MONITORING WELL
15H05A	NASA MONITORING WELL
89A	MEW MONITORING WELL
	ROAD
	WETLAND

Brown AND Caldwell

2011 ANNUAL GROUNDWATER REPORT FOR IR SITES 26 AND 28

Figure 2-2

MONITORING AND EXTRACTION WELL LOCATION MAP, IR SITE 28, LOWER PORTION OF THE A AQUIFER

FORMER NAS MOFFETT FIELD
MOFFETT FIELD, CALIFORNIA

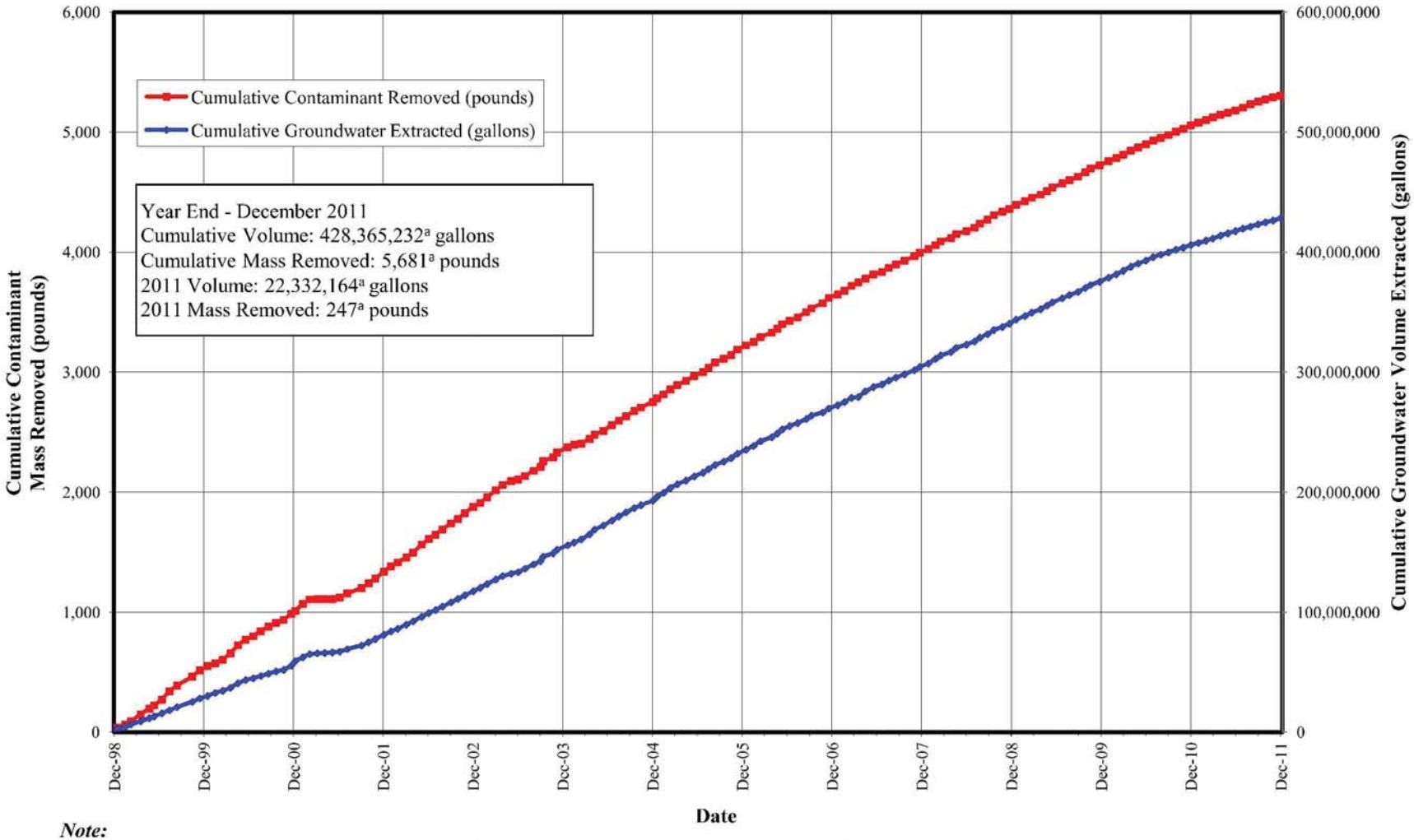

Note:
Total mass removed is based on concentrations of trichloroethene, tetrachloroethene, cis-1,2-dichloroethene, and vinyl chloride.
[a] These numbers are provided by Navy from the NPDES Permit. These numbers were not calculated nor independently verified by ERS.

Brown AND Caldwell

Figure 2-3
WATS CUMULATIVE GROUNDWATER EXTRACTED AND MASS REMOVED
FORMER NAS MOFFETT FIELD
MOFFETT FIELD, CALIFORNIA

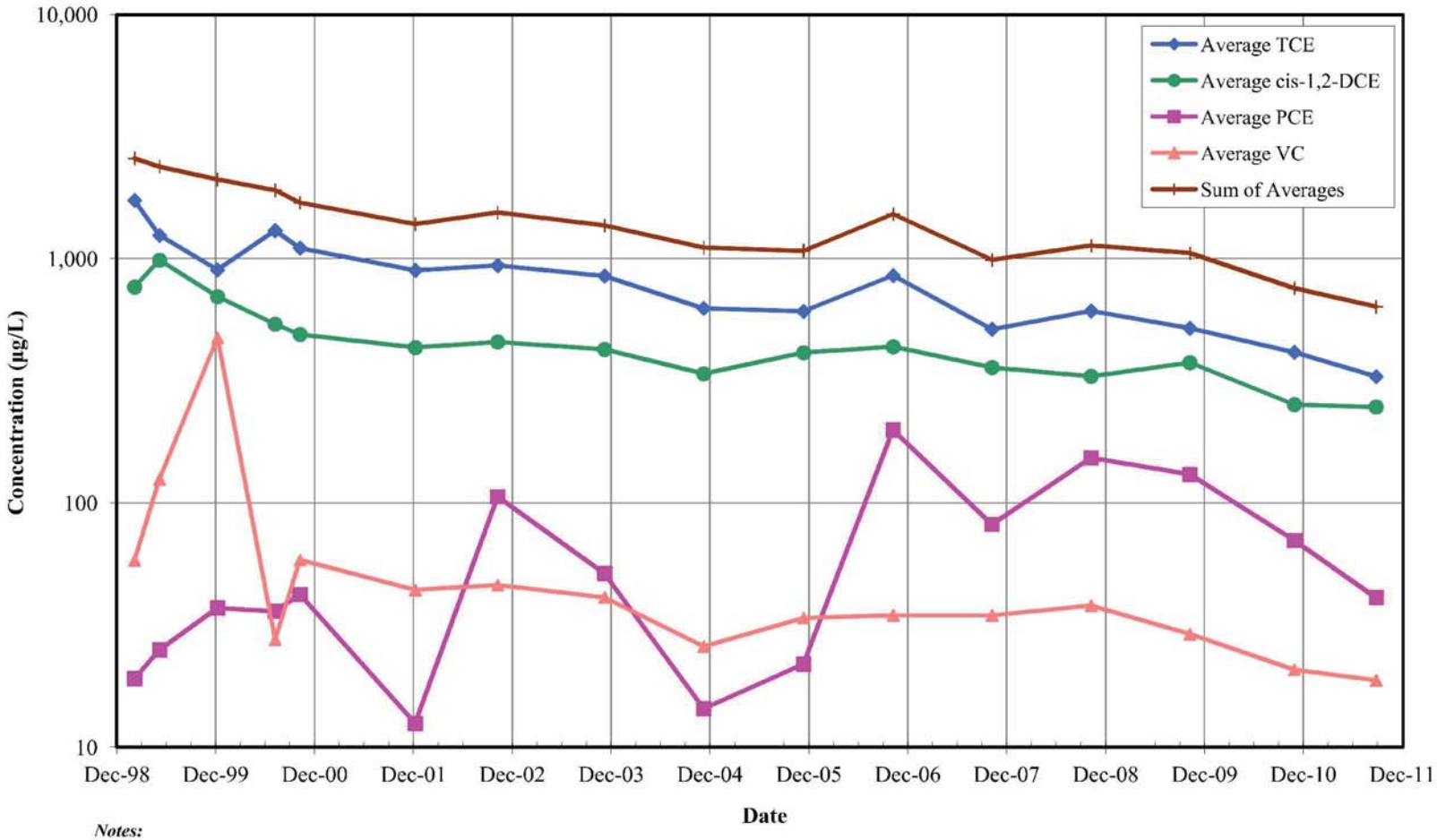

Notes:
Averages are based on extraction well analytical samples
µg/L - micrograms per liter
TCE - trichloroethene, cis-1,2-DCE - cis-1,2-dichloroethene, PCE - tetrachloroethene, VC - vinyl chloride, VOC - volatile organic compound
The average for each target VOC is calculated by adding the reported concentrations from each of the extraction wells and dividing by the number of extraction wells. In the case of non-detect results, one half of the laboratory reporting limit is used to produce the sum. The sum of averages for the target VOCs is calculated by adding the averages for TCE, cis-1,2-DCE, PCE, and VC.

Figure 2-4
WATS AVERAGE AND SUM OF AVERAGE TCE, PCE, CIS-1,2-DCE, AND VC INFLUENT CONCENTRATIONS FOR EXTRACTION WELLS
FORMER NAS MOFFETT FIELD
MOFFETT FIELD, CALIFORNIA

Brown AND Caldwell

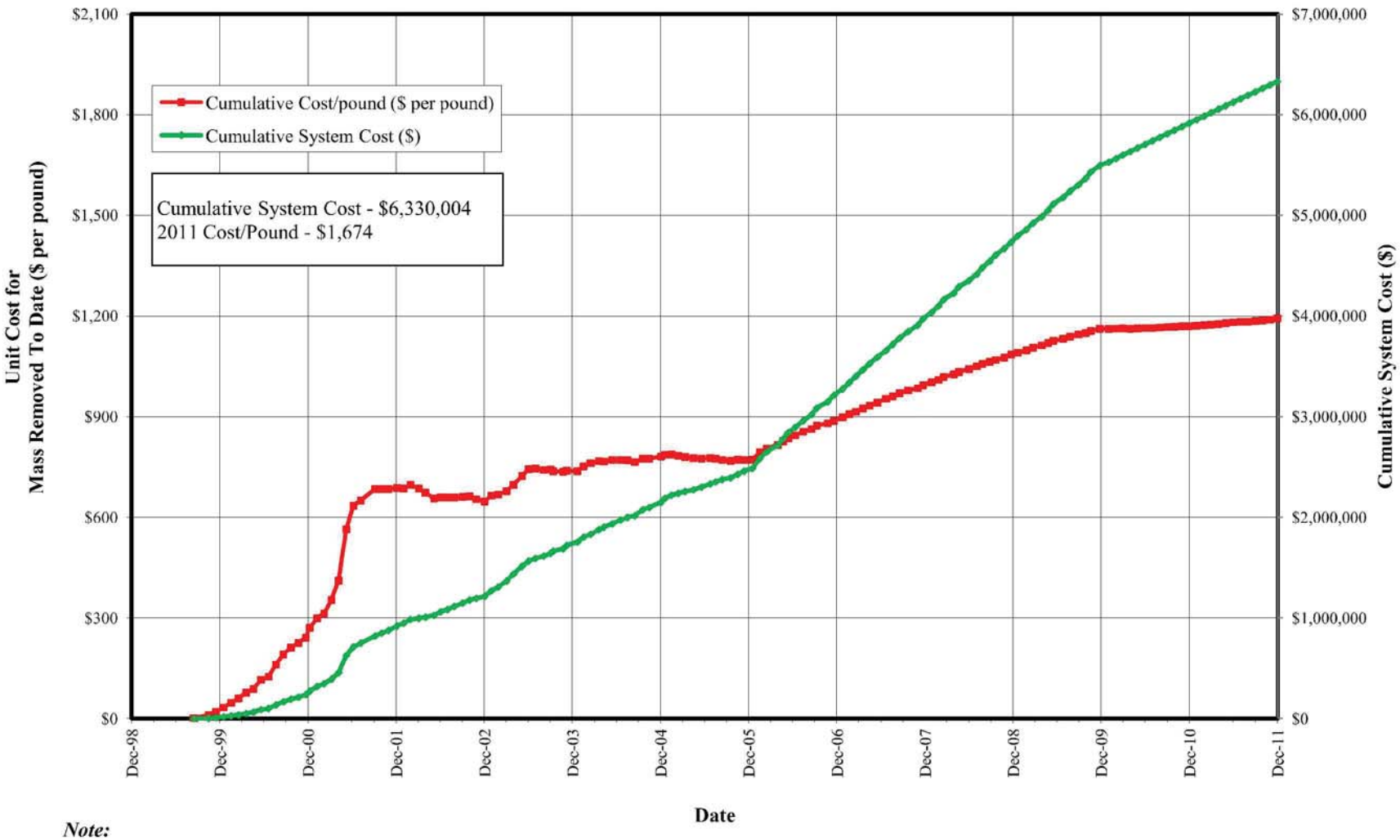

Note:
Total mass removed is based on concentrations of trichloroethene, tetrachloroethene, cis-1,2-dichloroethene, and vinyl chloride.

Brown AND Caldwell

Figure 2-5
WATS CUMULATIVE SYSTEM COSTS
FORMER NAS MOFFETT FIELD
MOFFETT FIELD, CALIFORNIA

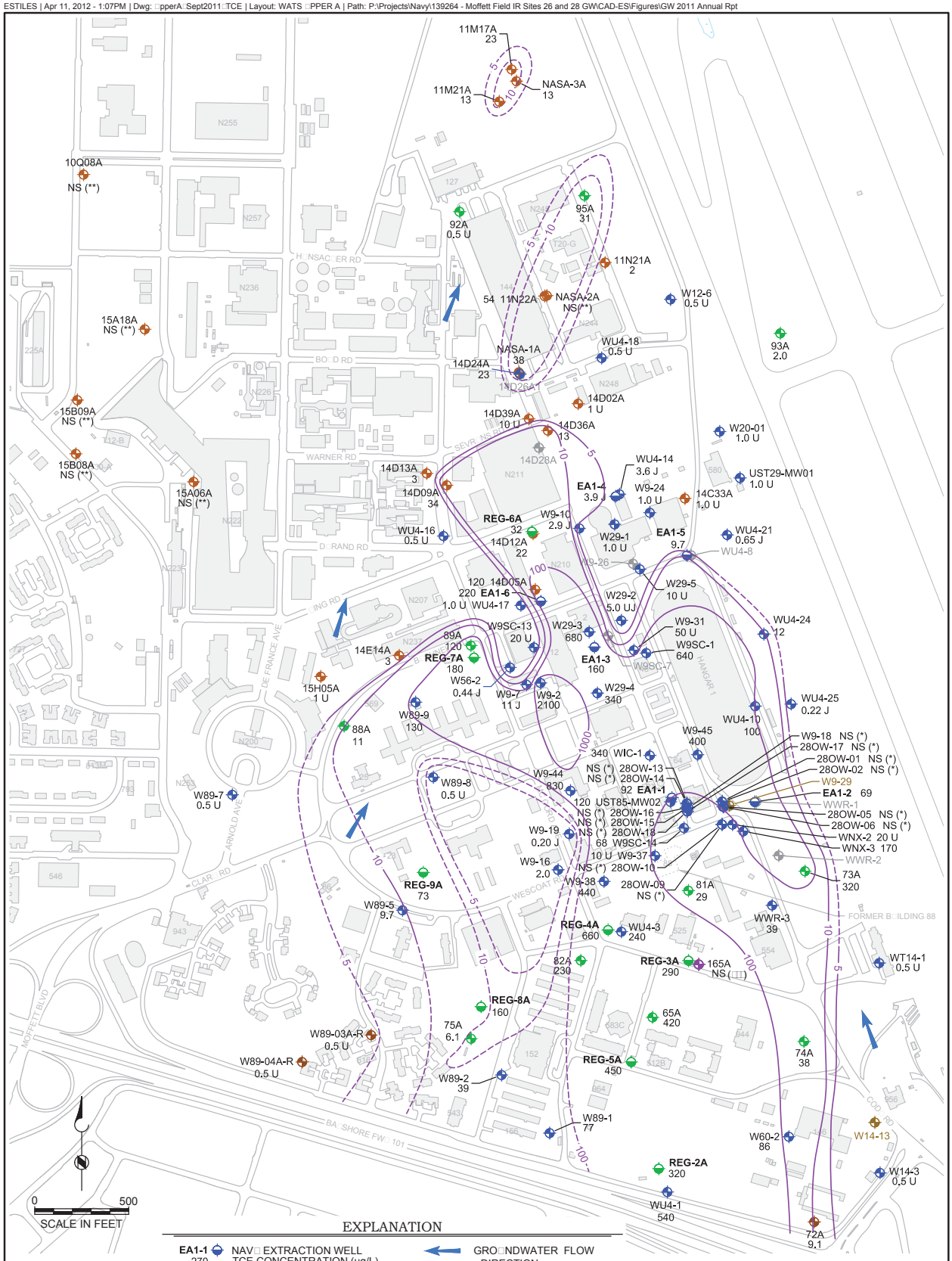

EXPLANATION

EA1-1 270	NAV□ EXTRACTION WELL TCE CONCENTRATION (µg/L)
REG-2A 330	MEW EXTRACTION WELL TCE CONCENTRATION (µg/L)
W89-1 65	NAV□ MONITORING WELL TCE CONCENTRATION (µg/L)
82A 240	MEW MONITORING WELL TCE CONCENTRATION (µg/L)
15H05A 0.50 U	NASA MONITORING WELL TCE CONCENTRATION (µg/L)
WWR-1	REMOVED FROM SAMPLING SCHEME BASED ON APPROVED ERS-□V 2011 SAMPLING AND ANAL□SIS PLAN
W14-13	WELL NOT IN SAMPLING PROGRAM
	GRO□NDWATER FLOW DIRECTION
5	TCE ISOCONCENTRATION CONTO□R
	ROAD
□	ESTIMATED VAL□E
□	NOT REPORTED AT OR ABOVE REPORTING LIMIT
NS (□)	SAMPLES COLLECTED IN □□NE 2011. DATA REPORTED IN FINAL TECH MEMO (SHAW, MAR 2012). DATA NOT □SED IN DELINEATION
NS (□)	NASA WELL, NOT IN PROGRAM
NS (□□)	NOT SAMPLED D□E TO COMPROMISED WELL

Brown AND Caldwell

2011 ANNUAL GROUNDWATER REPORT
FOR IR SITES 26 AND 28

Figure 2-6

TRICHLOROETHENE (TCE) DISTRIBUTION, IR SITE 28, UPPER PORTION OF THE A AQUIFER

SEPTEMBER 2011

FORMER NAS MOFFETT FIELD
MOFFETT FIELD, CALIFORNIA

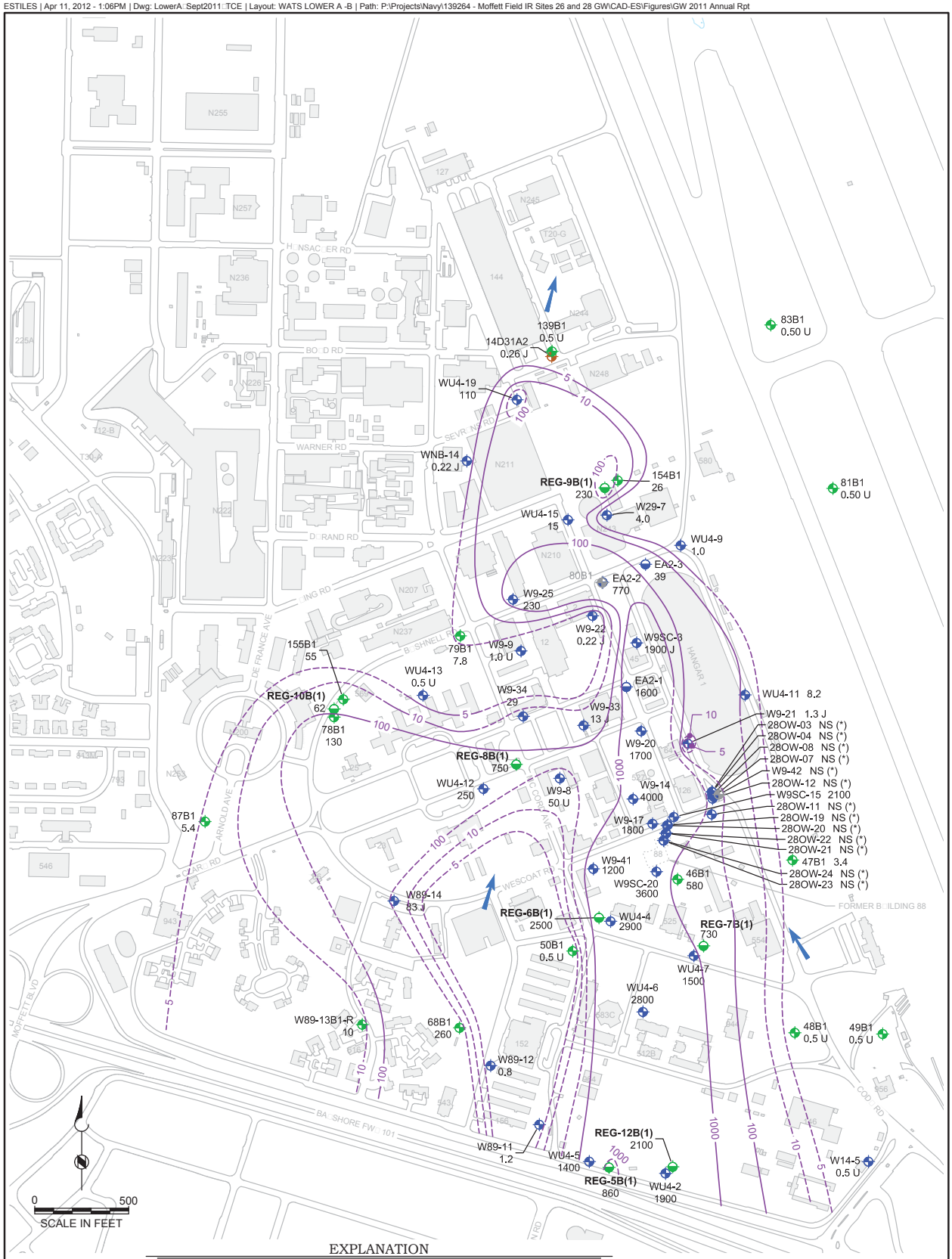

EXPLANATION

EA2-3 60	NAV□ EXTRACTION WELL TCE CONCENTRATION (µg/L)
REG-5B(1) 900	MEW EXTRACTION WELL TCE CONCENTRATION (µg/L)
WU4-5 1600	NAV□ MONITORING WELL TCE CONCENTRATION (µg/L)
154B1 63	MEW MONITORING WELL TCE CONCENTRATION (µg/L)
14D31A2 1.0 U	NASA MONITORING WELL TCE CONCENTRATION (µg/L)
80B1	REMOVED FROM SAMPLING SCHEME BASED ON APPROVED ERS-□V 2011 SAMPLING AND ANAL□SIS PLAN
	GRO□NDWATER FLOW DIRECTION
5	TCE ISOCONCENTRATION CONTO□R
	ROAD
□	ESTIMATED VAL□E
□	NOT REPORTED AT OR ABOVE REPORTING LIMIT
NS (□)	SAMPLES COLLECTED IN □□NE 2011. DATA REPORTED IN FINAL TECH MEMO (SHAW, MAR 2012). DATA NOT □SED IN DELINEATION

Brown AND Caldwell

2011 ANNUAL GROUNDWATER REPORT
FOR IR SITES 26 AND 28

Figure 2-7

TRICHLOROETHENE (TCE) DISTRIBUTION, IR SITE 28, LOWER PORTION OF THE A AQUIFER
SEPTEMBER 2011

FORMER NAS MOFFETT FIELD
MOFFETT FIELD, CALIFORNIA

FIGURES 2- 8 THROUGH 2-11
HYDROGRAPHS
IR SITE 28

Figure 2- 8 14C33A (Upper Portion of the A Aquifer)

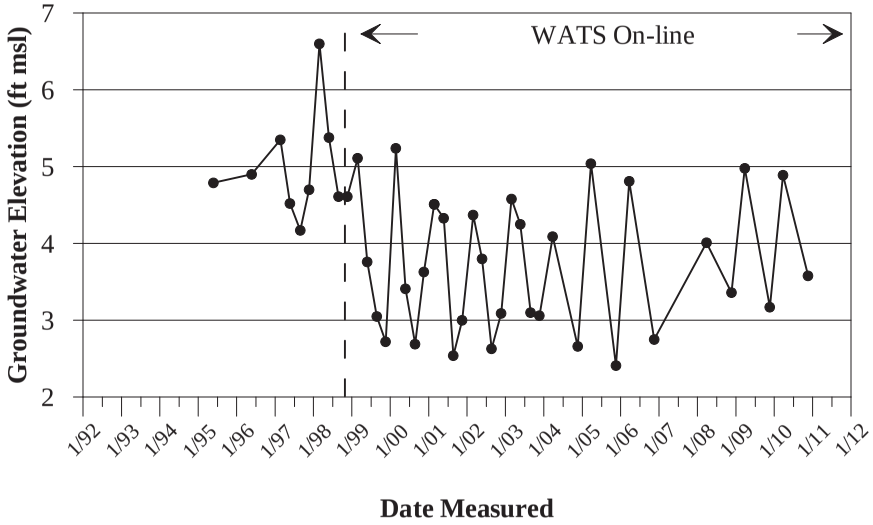

Figure 2- 9 14D05A (Upper Portion of the A Aquifer)

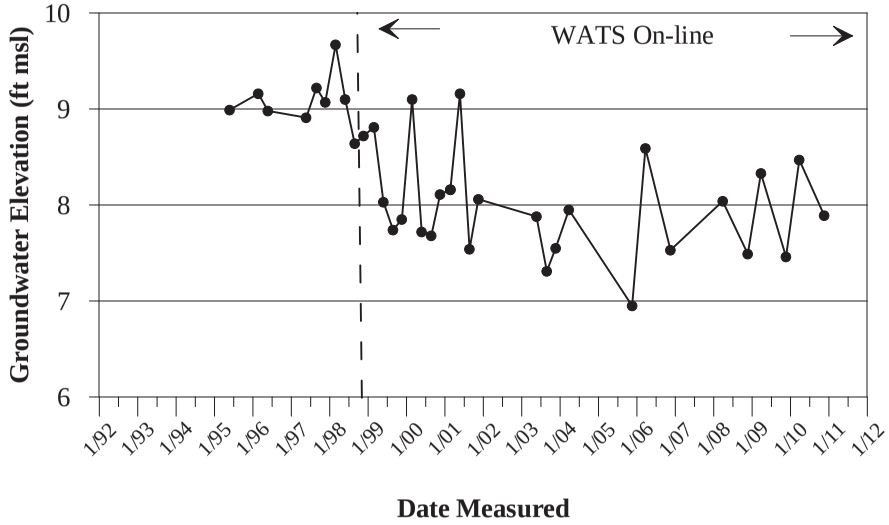

Figure 2-10 W9SC-7 (Upper Portion of the A Aquifer)

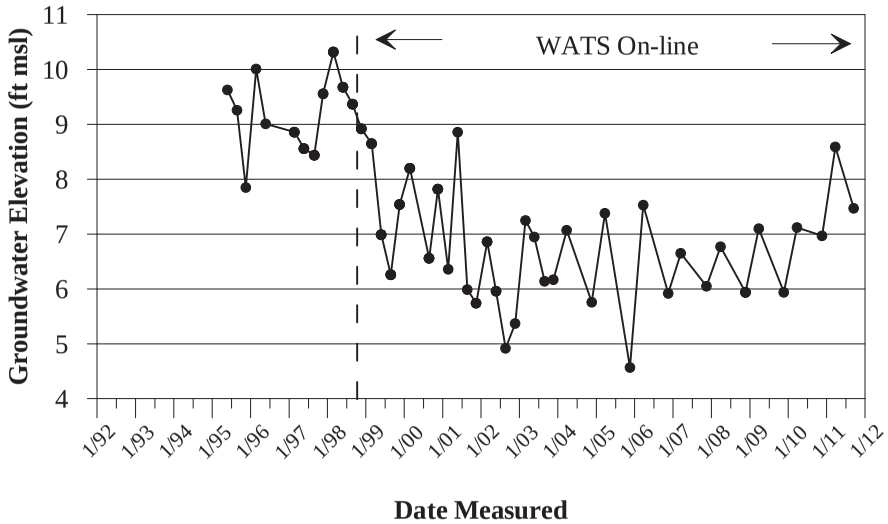

Figure 2-11 W9-1 (Upper Portion of the A Aquifer)

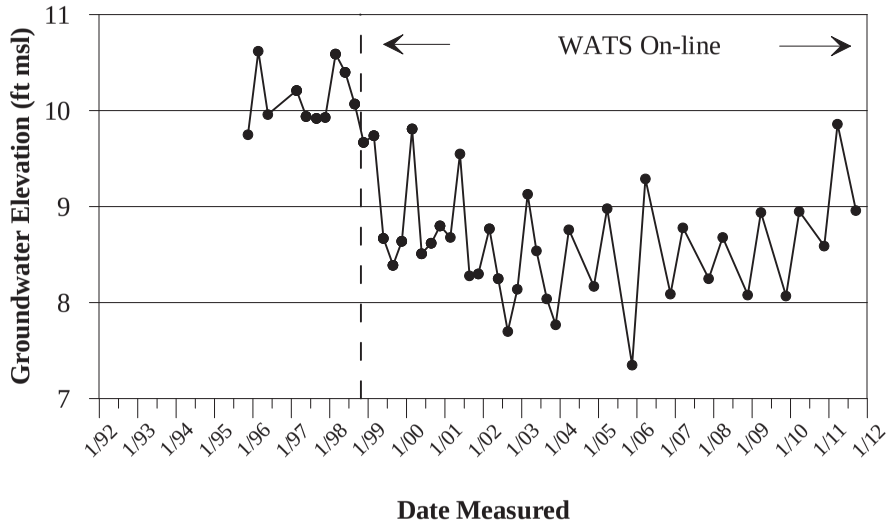

Notes:
ft msl - feet mean sea level

FIGURES 2-12 THROUGH 2-15
HYDROGRAPHS
IR SITE 28

Figure 2-12 W9-18 (Upper Portion of the A Aquifer)

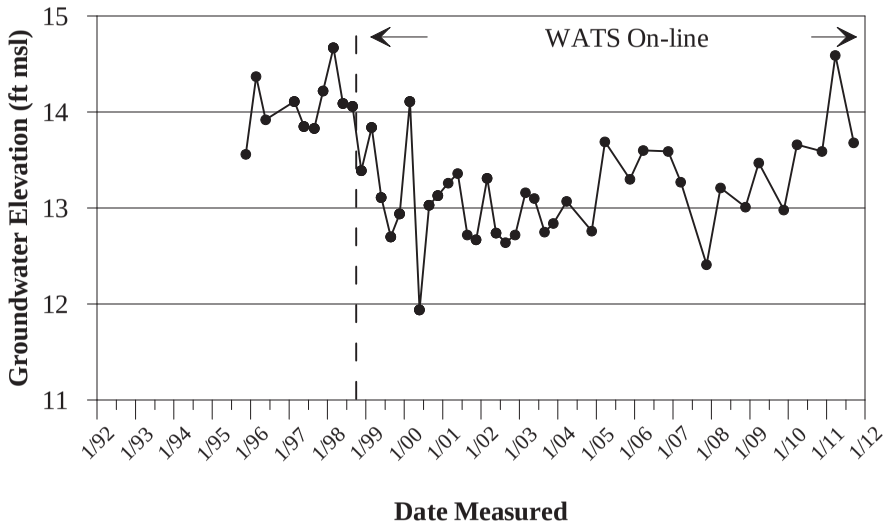

Figure 2-13 W9-29 (Upper Portion of the A Aquifer)

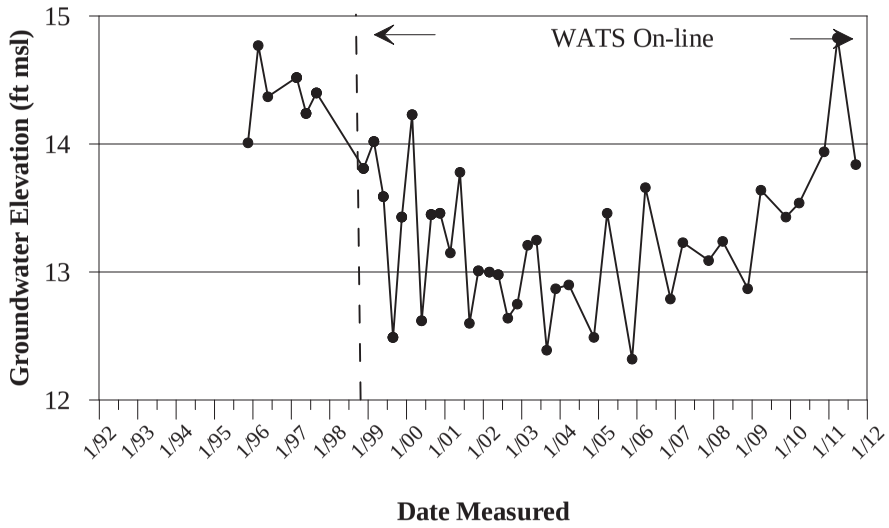

Figure 2-14 W9-31 (Upper Portion of the A Aquifer)

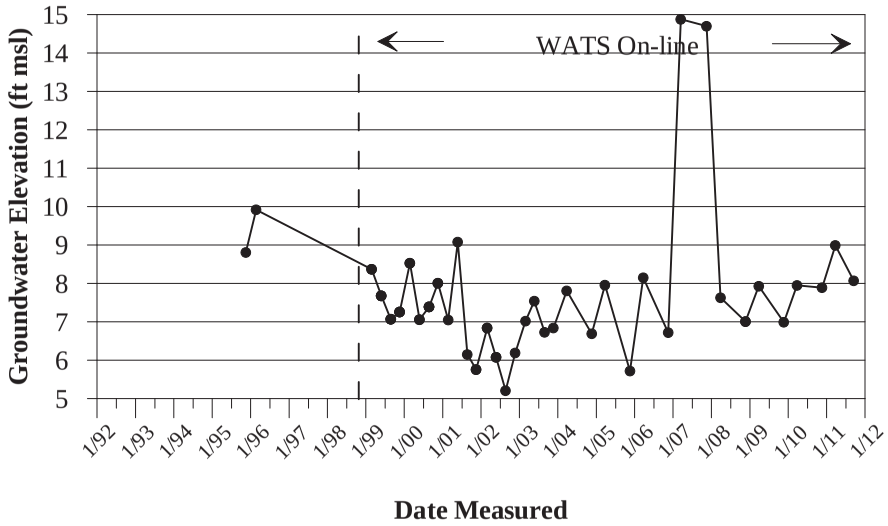

Figure 2-15 W29-1 (Upper Portion of the A Aquifer)

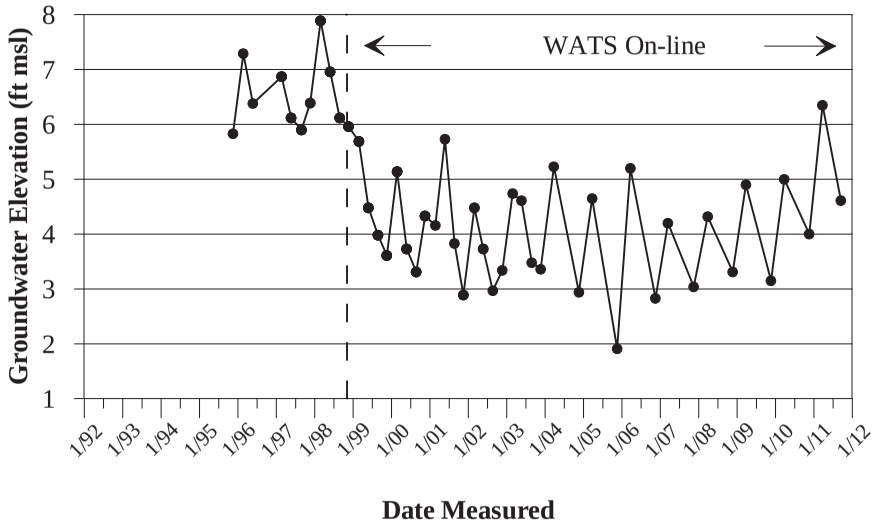

Notes:
ft msl - feet mean sea level

FIGURES 2-16 THROUGH 2-19
HYDROGRAPHS
IR SITE 28

Figure 2-16 W29-3 (Upper Portion of the A Aquifer)

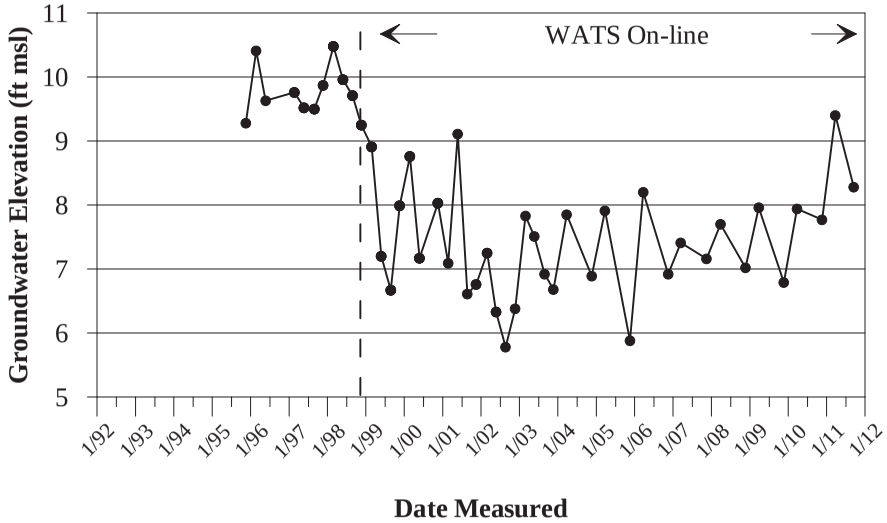

Figure 2-17 WIC-1 (Upper Portion of the A Aquifer)

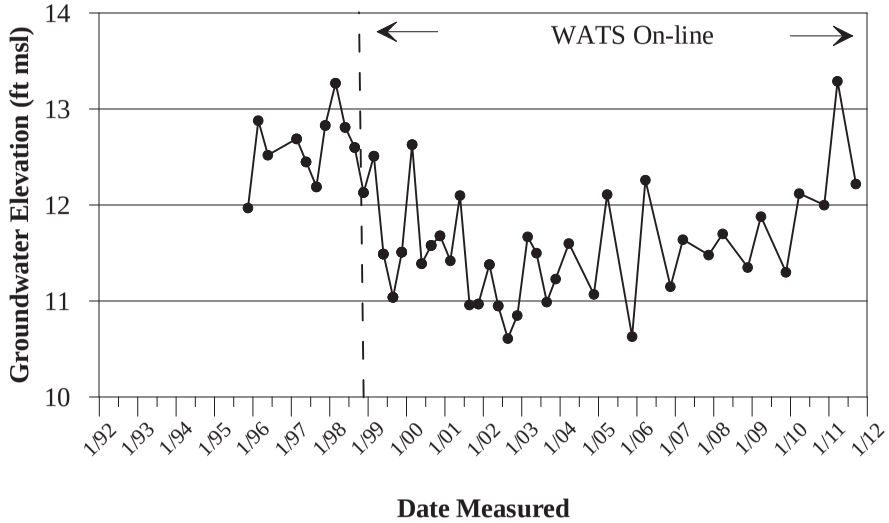

Figure 2-18 WU4-8 (Upper Portion of the A Aquifer)

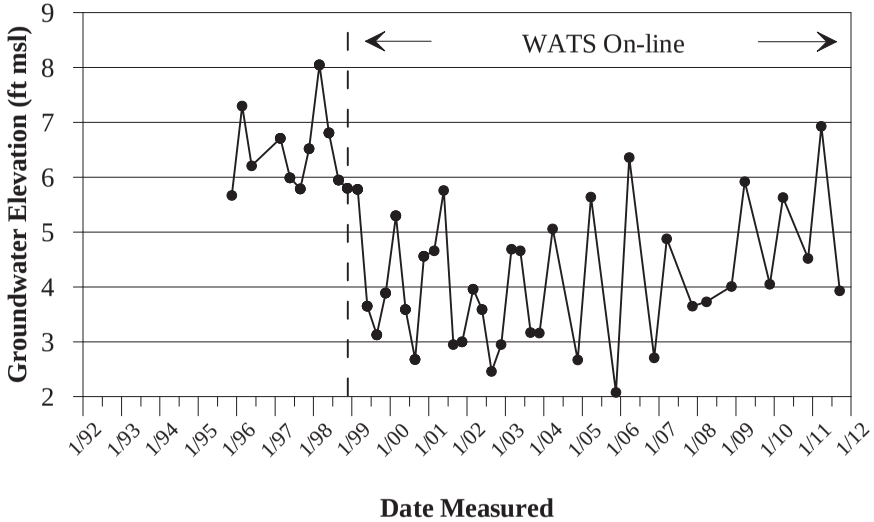

Figure 2-19 WU4-10 (Upper Portion of the A Aquifer)

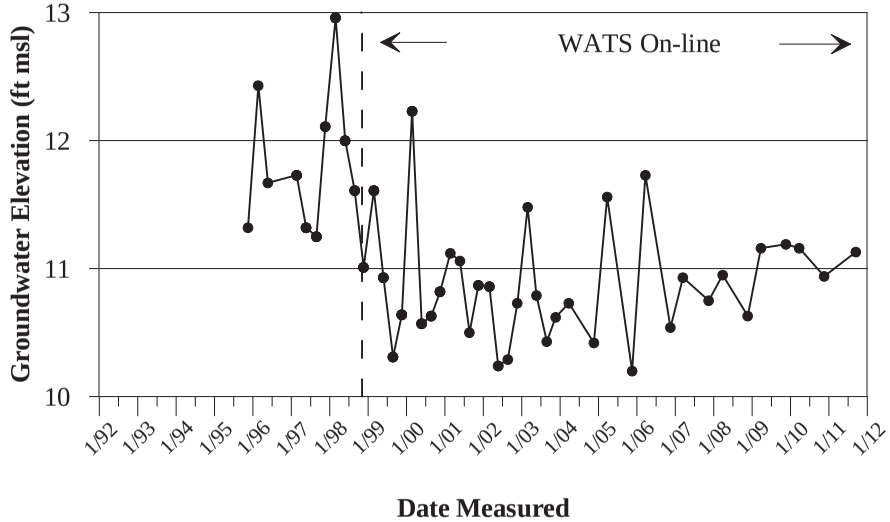

Notes:
ft msl - feet mean sea level

FIGURES 2-20 THROUGH 2-23
HYDROGRAPHS
IR SITE 28

Figure 2-20 WU4-14 (Upper Portion of the A Aquifer)

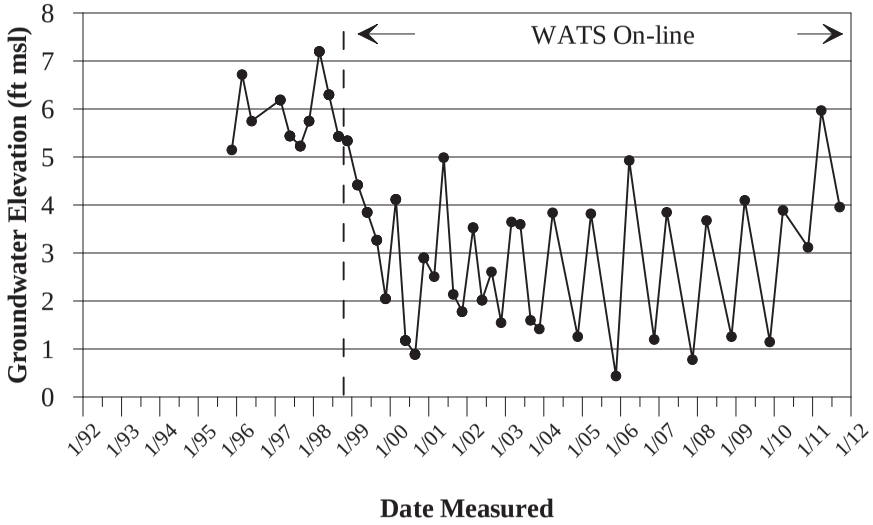

Figure 2-21 WU4-17 (Upper Portion of the A Aquifer)

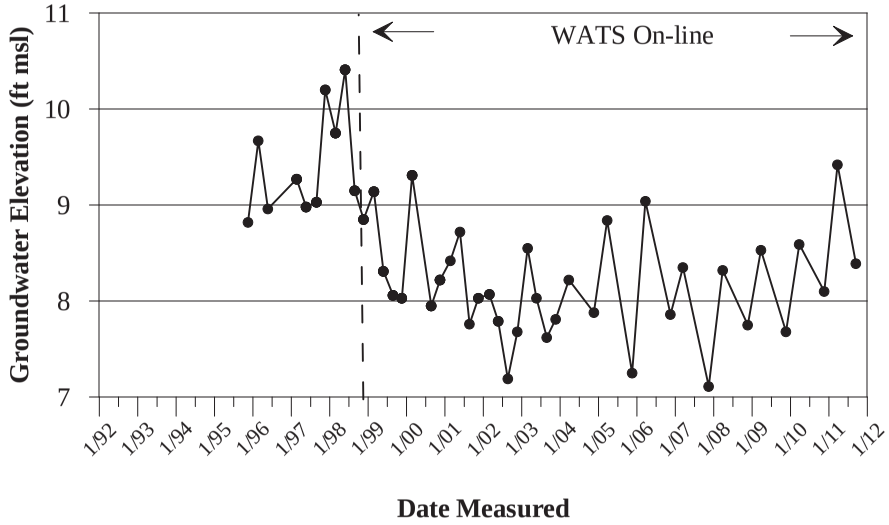

Figure 2-22 WU4-21 (Upper Portion of the A Aquifer)

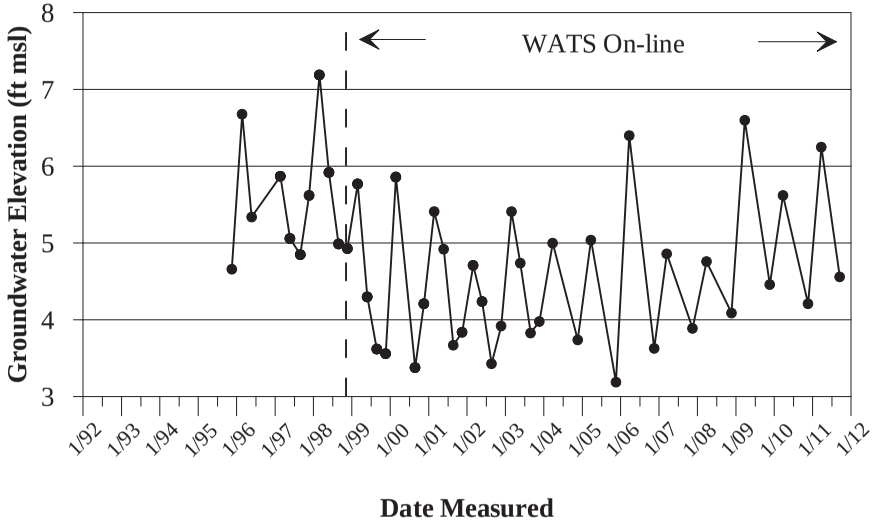

Figure 2-23 WWR-1 (Upper Portion of the A Aquifer)

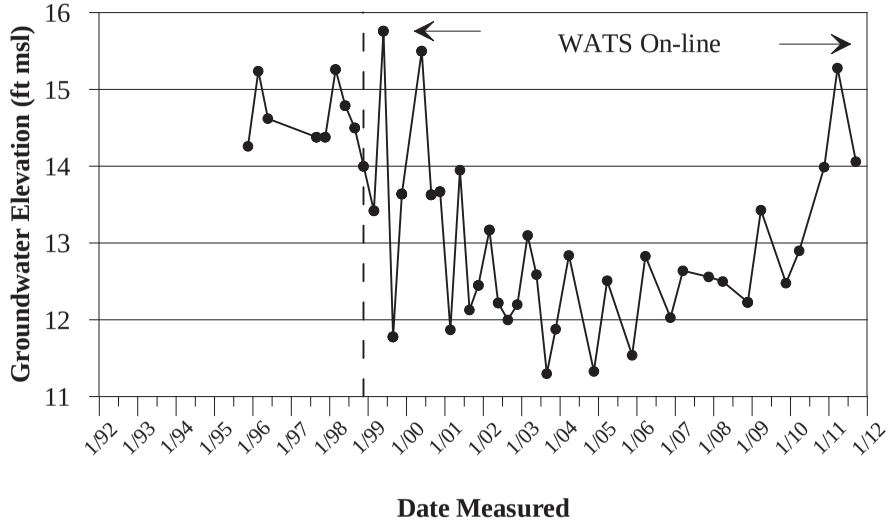

Notes:
ft msl - feet mean sea level

FIGURES 2-24 THROUGH 2-27
HYDROGRAPHS
IR SITE 28

Figure 2-24 80B1 (Lower Portion of the A Aquifer)

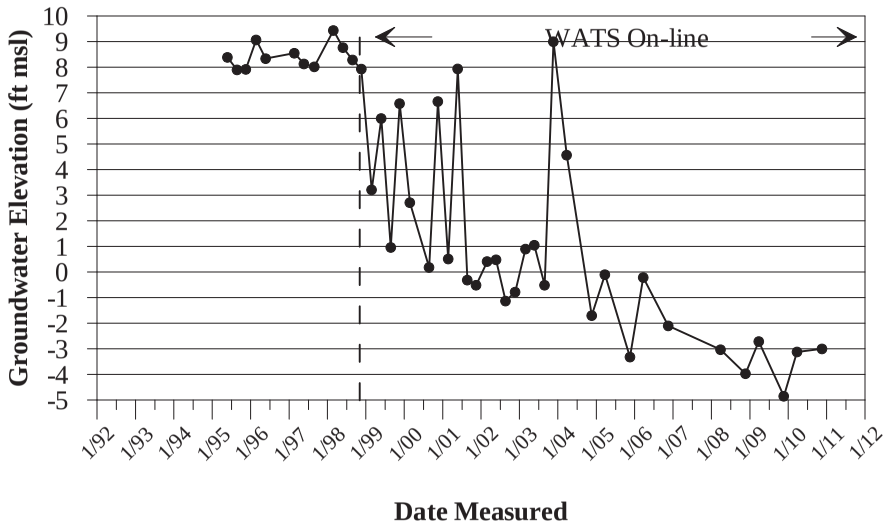

Figure 2-25 W9-27 (Lower Portion of the A Aquifer)

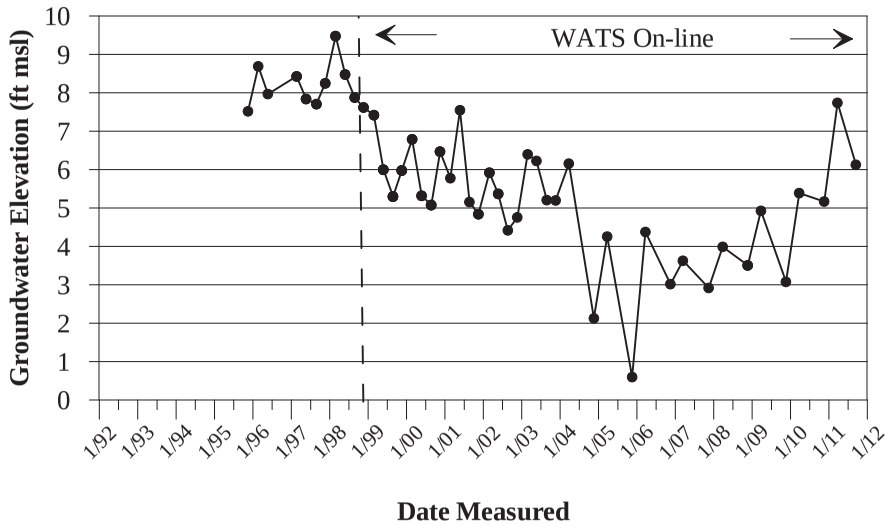

Figure 2-26 W9-28 (Lower Portion of the A Aquifer)

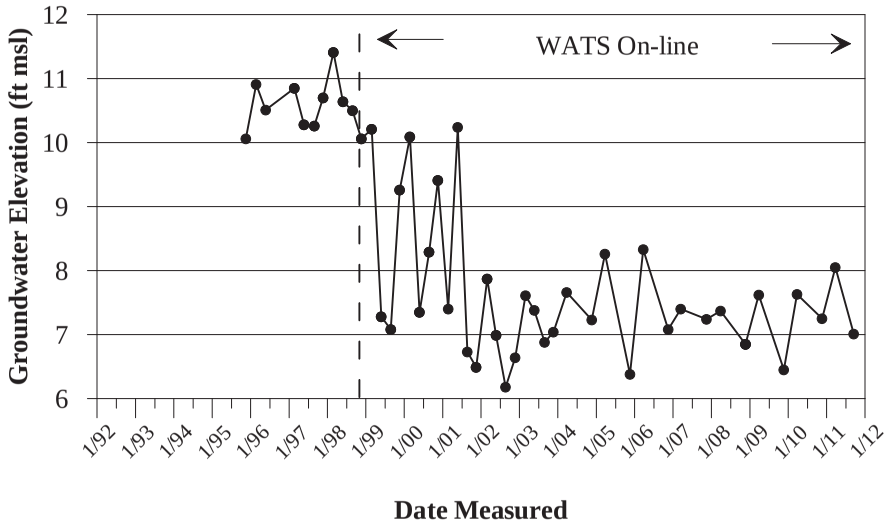

Figure 2-27 W29-8 (Lower Portion of the A Aquifer)

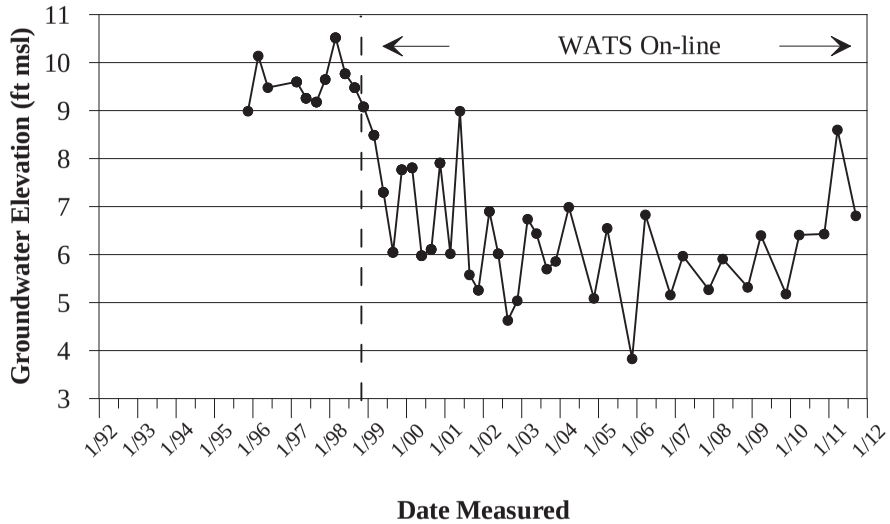

Notes:
ft msl - feet mean sea level

FIGURES 2-28 THROUGH 2-31
HYDROGRAPHS
IR SITE 28

Figure 2-28 WU4-9 (Lower Portion of the A Aquifer)

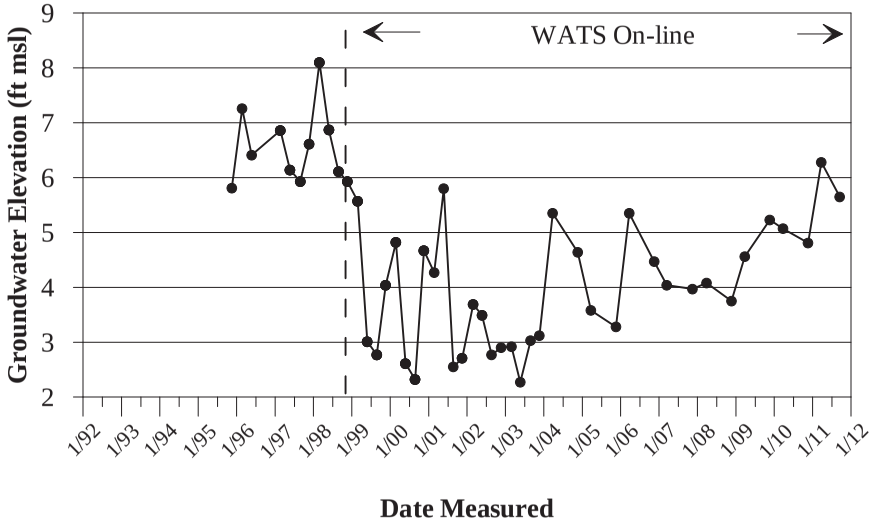

Figure 2-29 WU4-11 (Lower Portion of the A Aquifer)

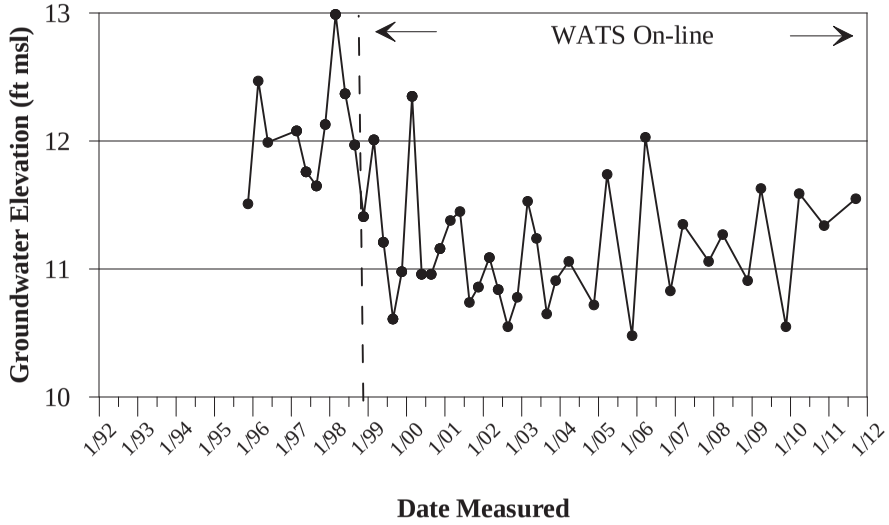

Figure 2-30 PIC-1 (Upper Portion of the A Aquifer)

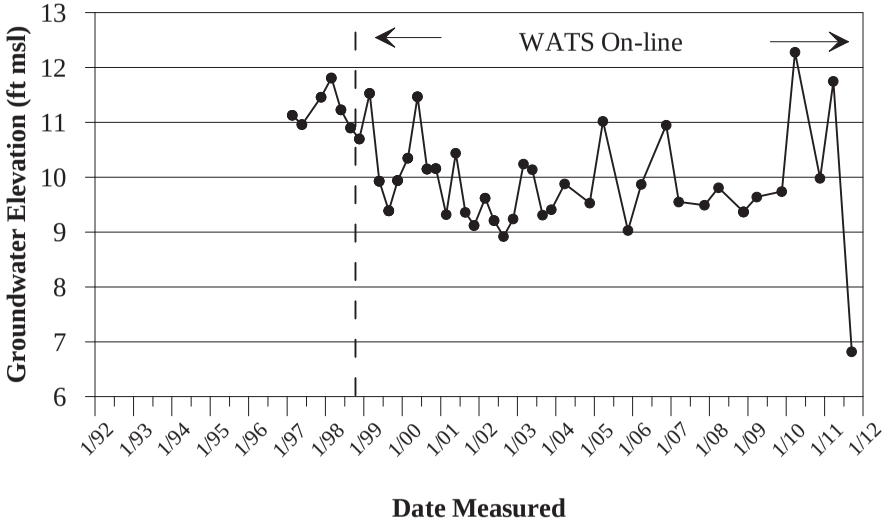

Figure 2-31 PIC-12 (Upper Portion of the A Aquifer)

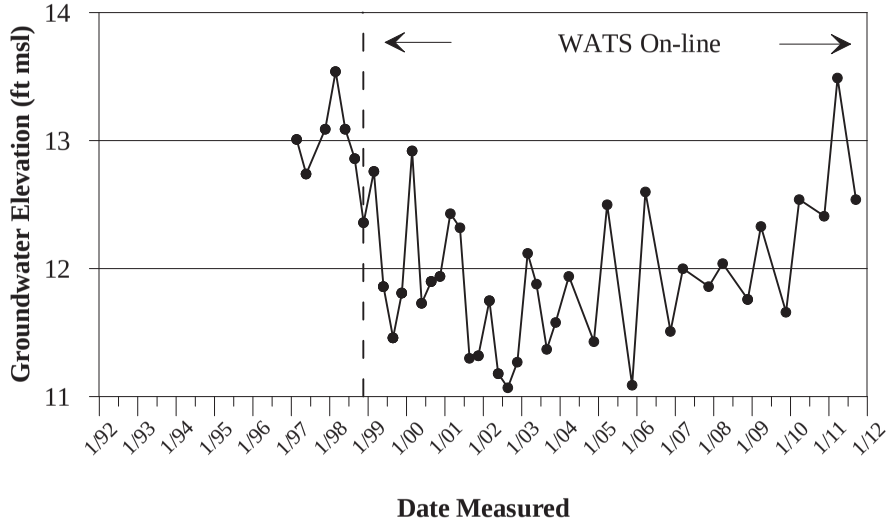

Notes:
ft msl - feet mean sea level

FIGURES 2-32 THROUGH 2-35
HYDROGRAPHS
IR SITE 28

Figure 2-32 W9-43 (Upper Portion of the A Aquifer)

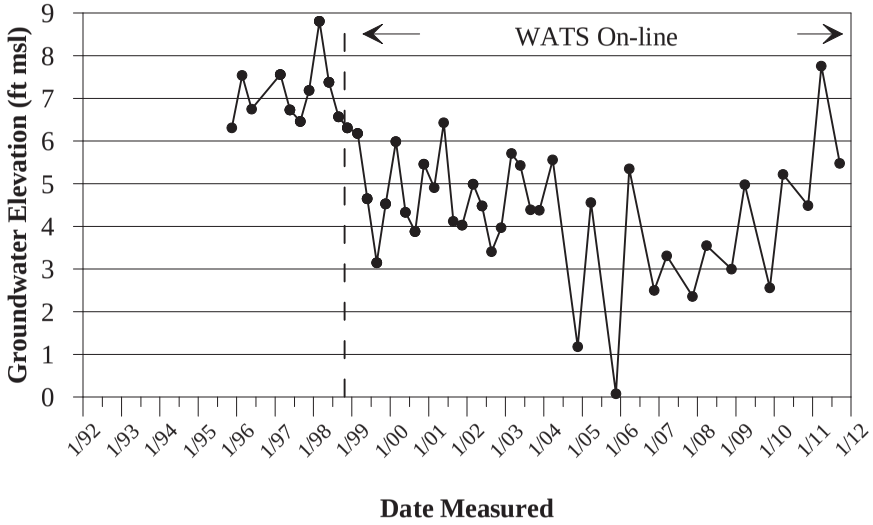

Figure 2-33 W12-6 (Upper Portion of the A Aquifer)

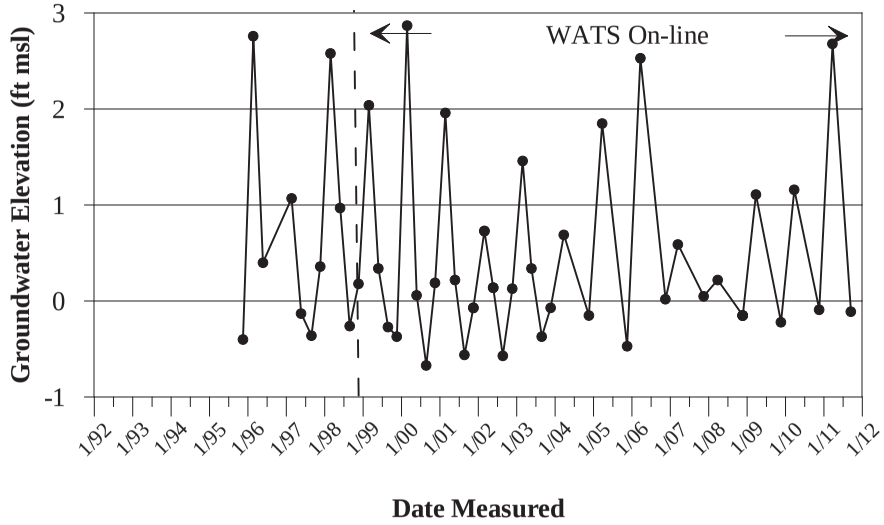

Figure 2-34 W89-2 (Upper Portion of the A Aquifer)

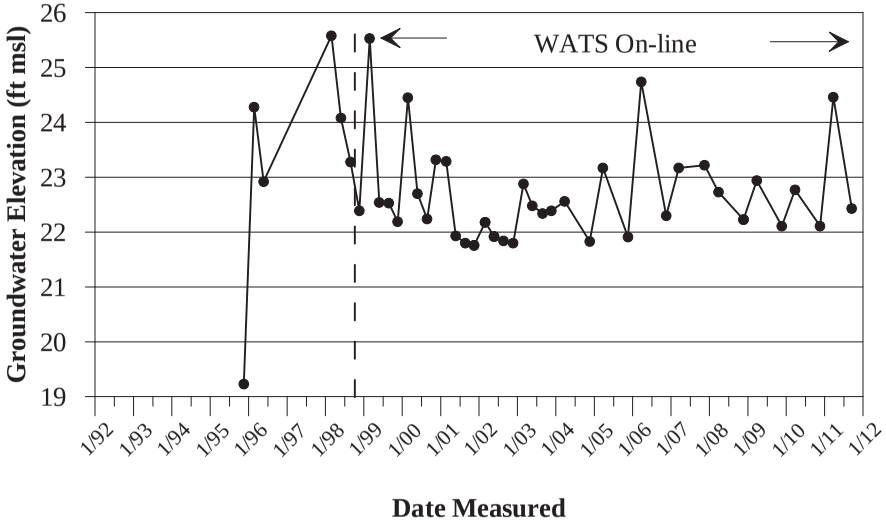

Figure 2-35 W89-5 (Upper Portion of the A Aquifer)

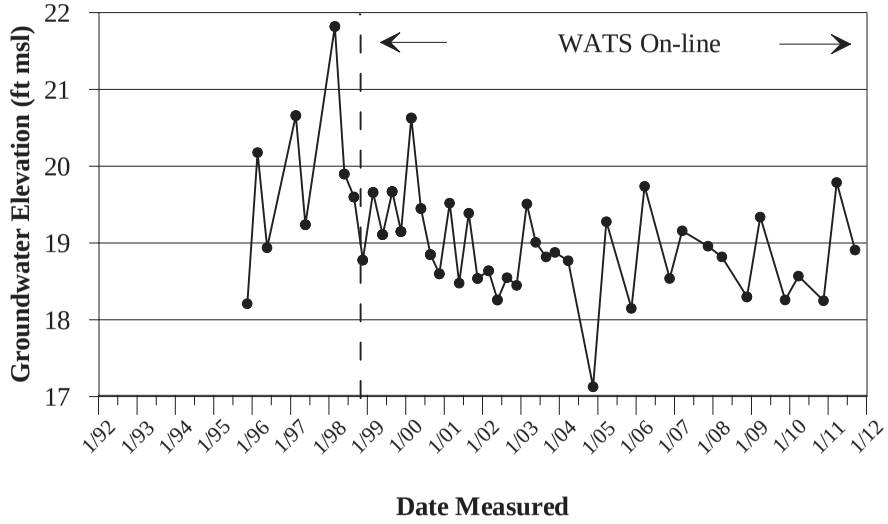

Notes:
ft msl - feet mean sea level

FIGURES 2-36 THROUGH 2-39
HYDROGRAPHS
IR SITE 28

Figure 2-36 W89-7 (Upper Portion of the A Aquifer)

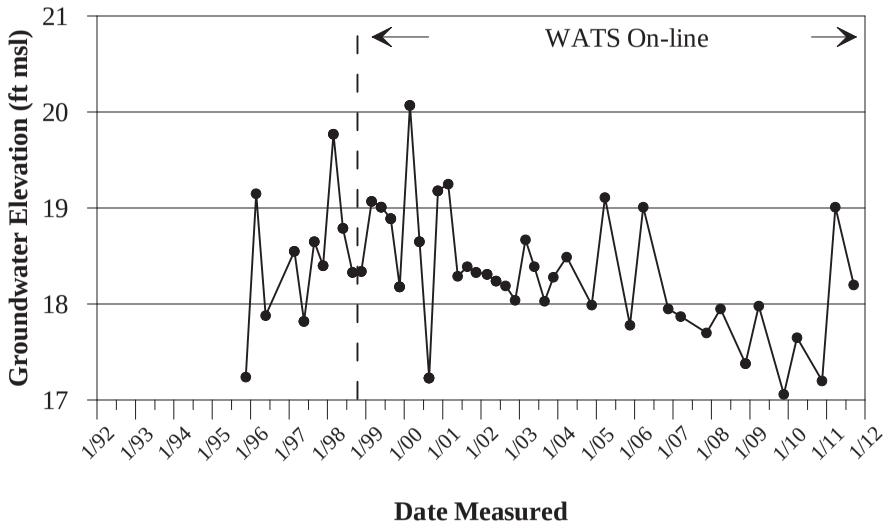

Figure 2-37 W89-9 (Upper Portion of the A Aquifer)

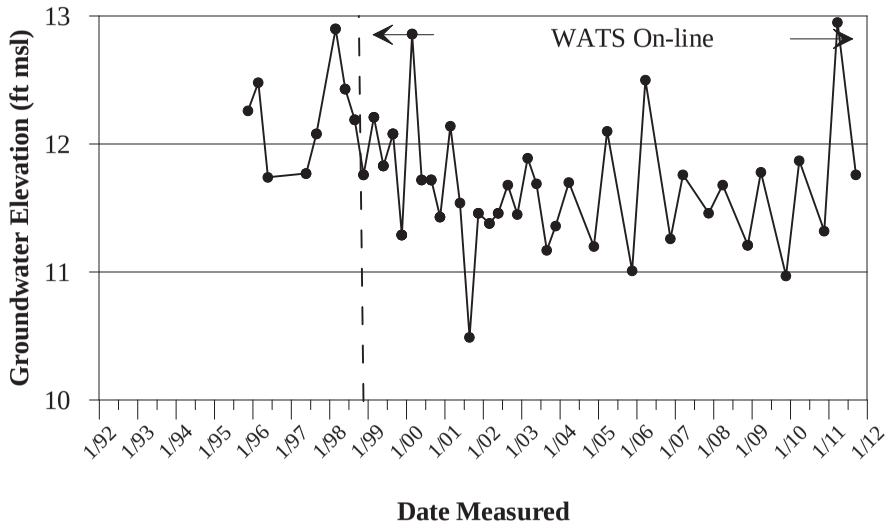

Figure 2-38 87B1 (Lower Portion of the A Aquifer)

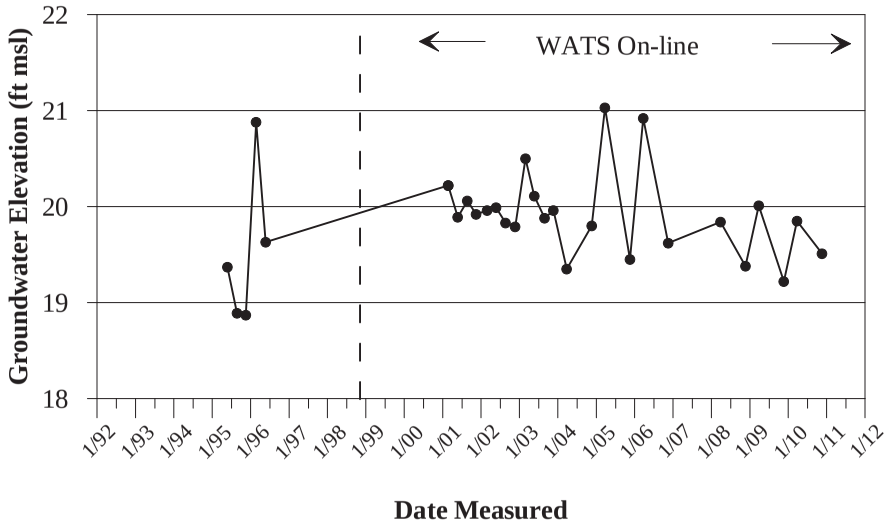

Figure 2-39 111B1 (Lower Portion of the A Aquifer)

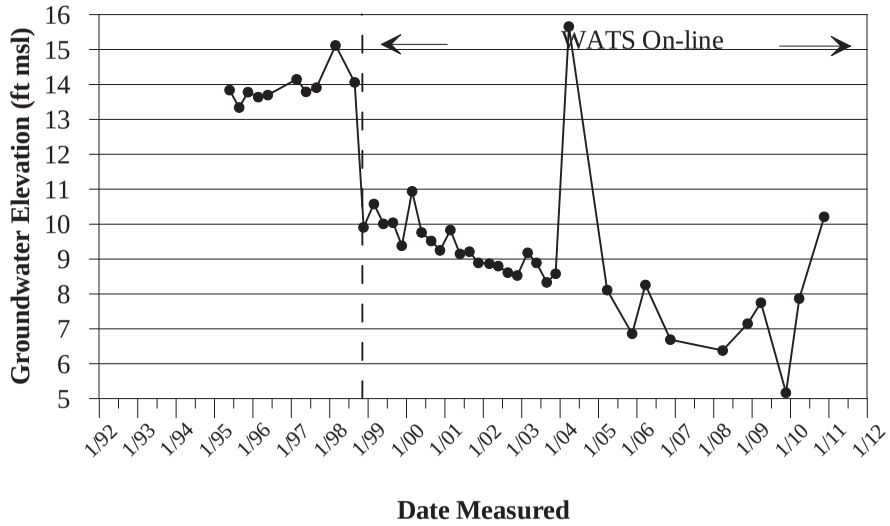

Notes:
ft msl - feet mean sea level

FIGURES 2-40 THROUGH 2-43
HYDROGRAPHS
IR SITE 28

Figure 2-40 W9-17 (Lower Portion of the A Aquifer)

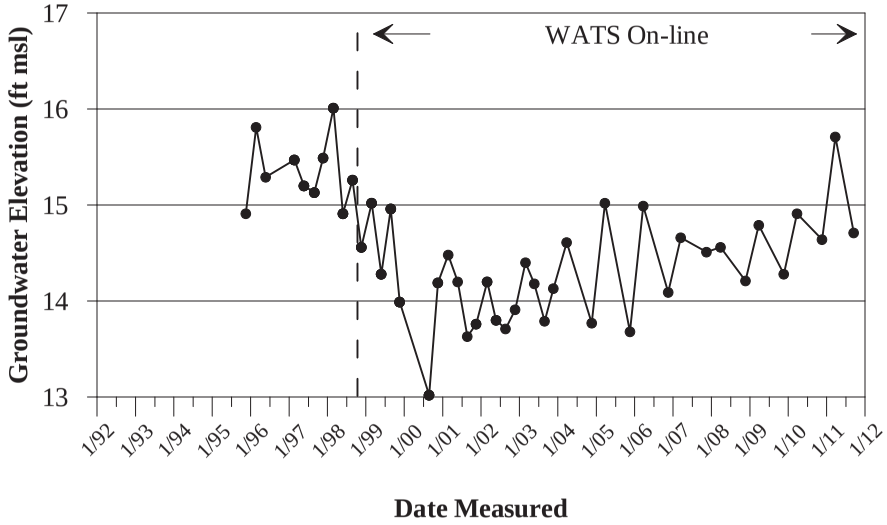

Figure 2-41 W9-25 (Lower Portion of the A Aquifer)

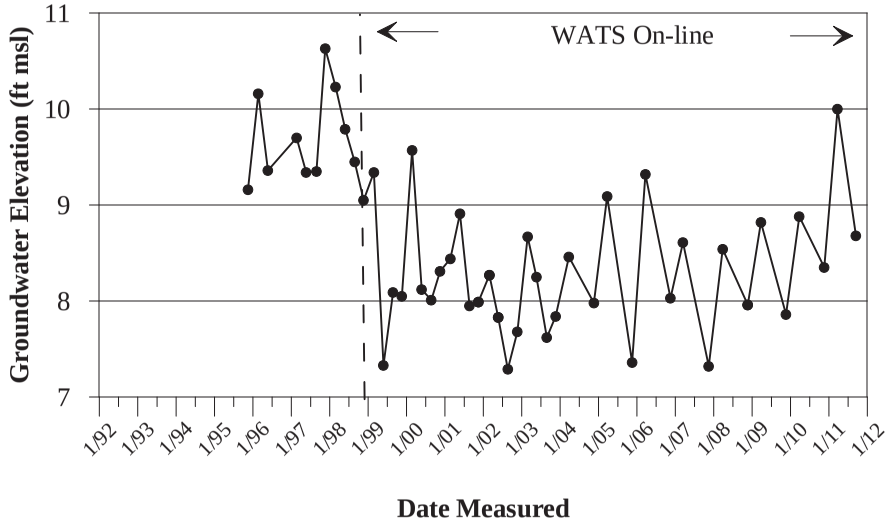

Figure 2-42 W89-12 (Lower Portion of the A Aquifer)

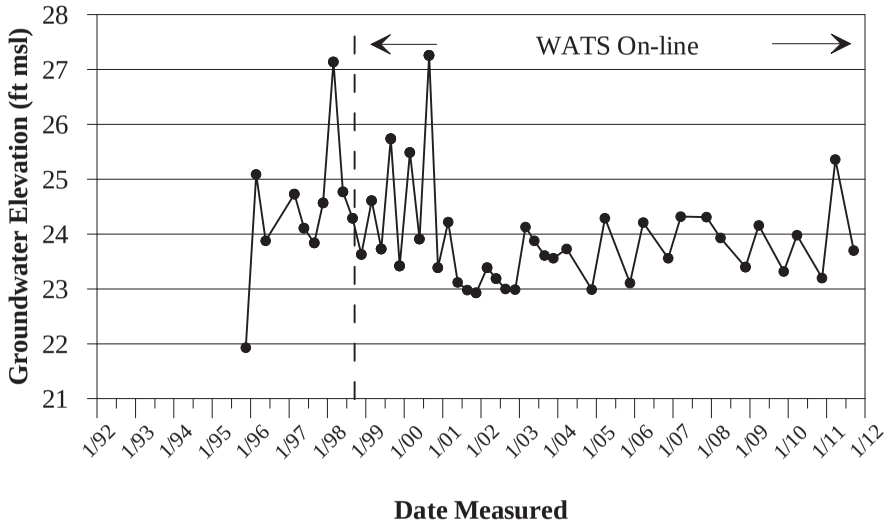

Figure 2-43 W89-14 (Lower Portion of the A Aquifer)

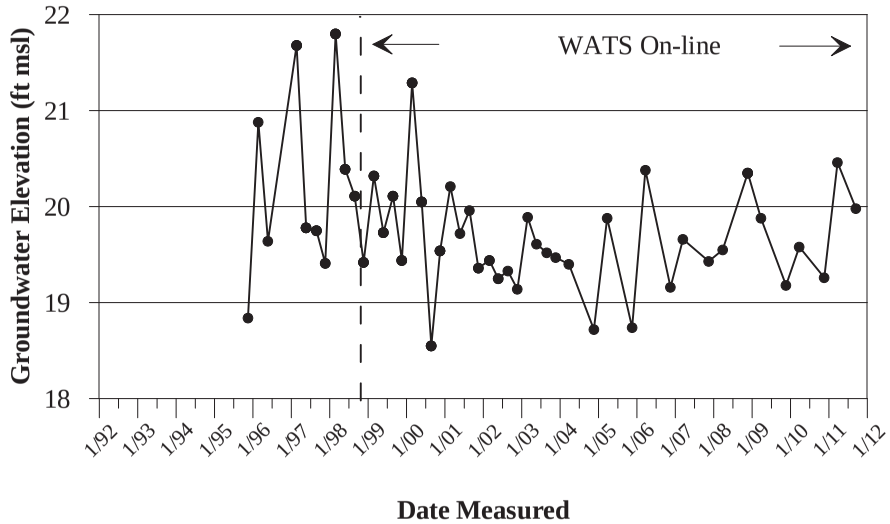

Notes:
ft msl - feet mean sea level

FIGURES 2-44 THROUGH 2-47
HYDROGRAPHS
IR SITE 28

Figure 2-44 WU4-13 (Lower Portion of the A Aquifer)

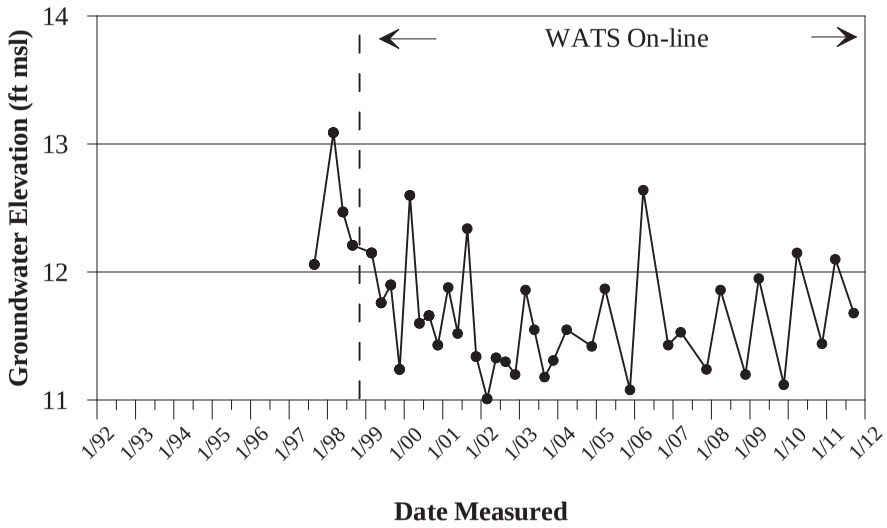

Figure 2-45 54B2 (B2 Aquifer)

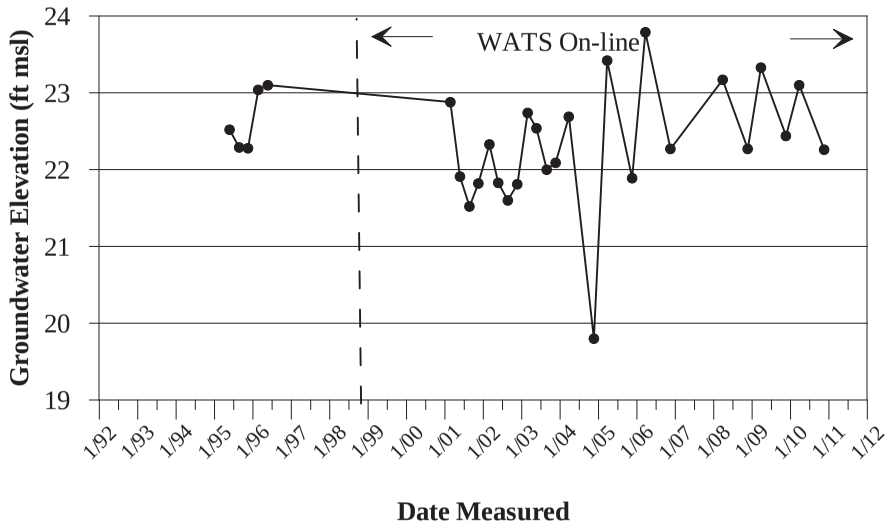

Figure 2-46 82B2 (B2 Aquifer)

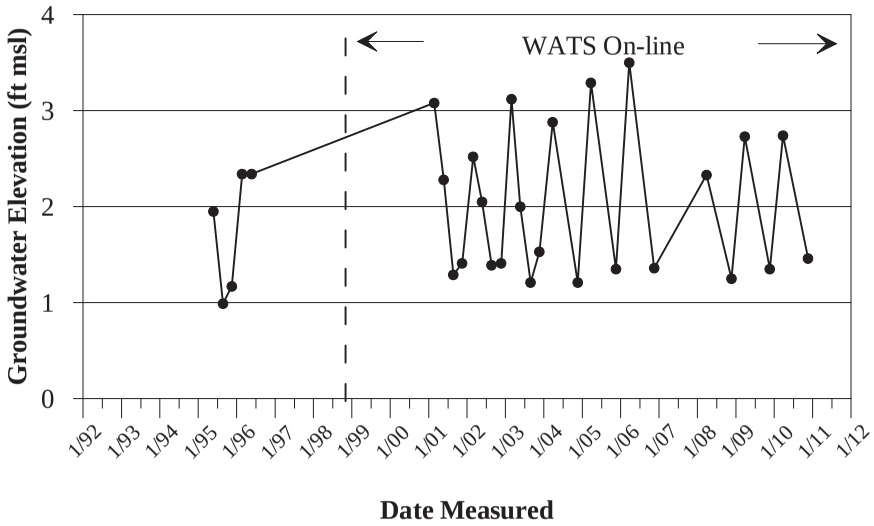

Figure 2-47 W9-11 (B2 Aquifer)

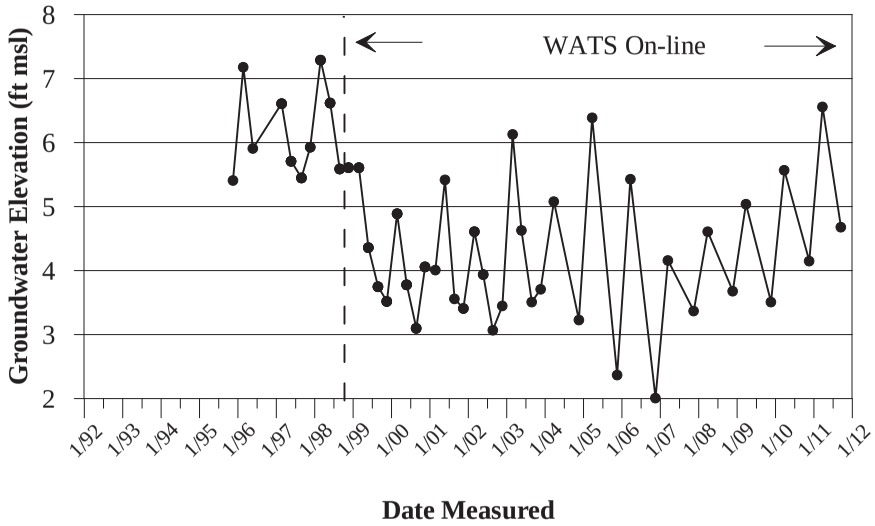

Notes:
ft msl - feet mean sea level

FIGURES 2-48 THROUGH 2-51
HYDROGRAPHS
IR SITE 28

Figure 2-48 W9-12 (B2 Aquifer)

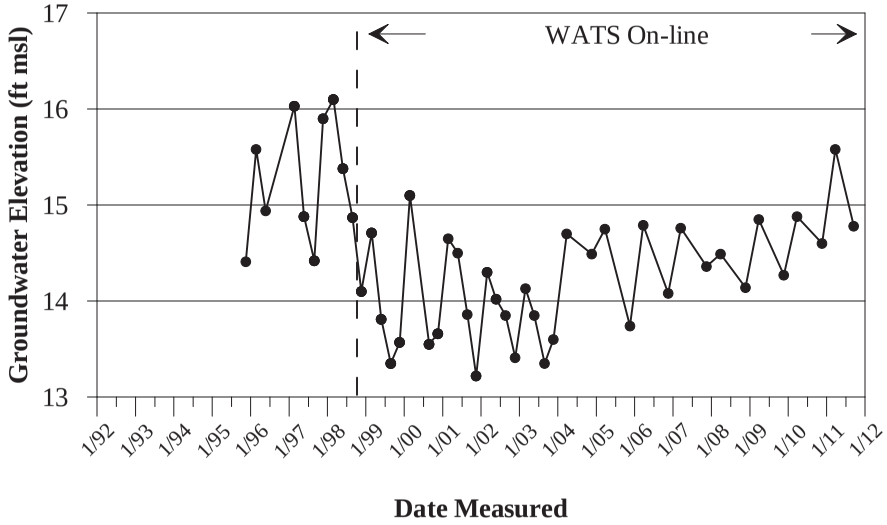

Figure 2-49 W9-15 (B2 Aquifer)

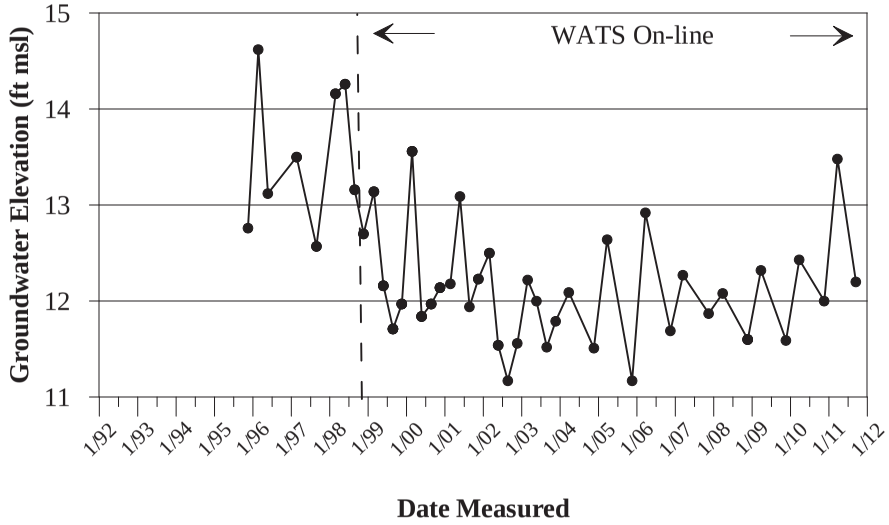

Figure 2-50 W9-39 (B2 Aquifer)

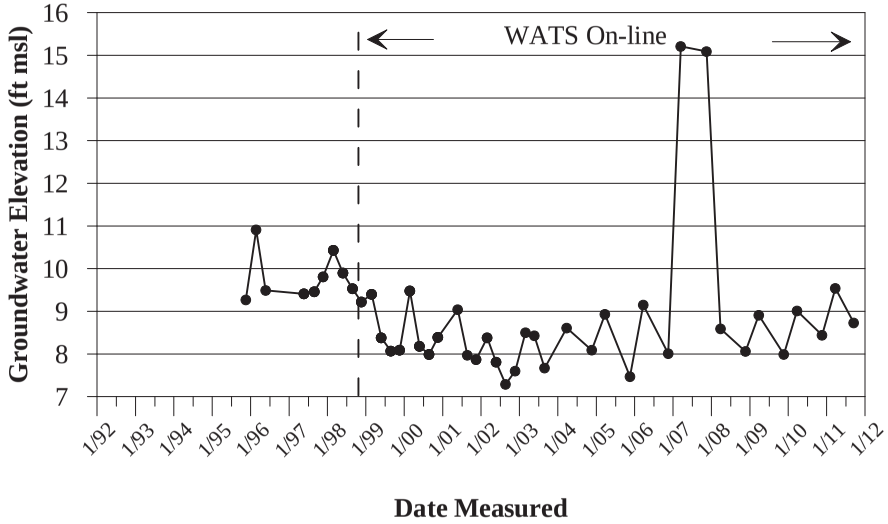

Figure 2-51 W9-40 (B2 Aquifer)

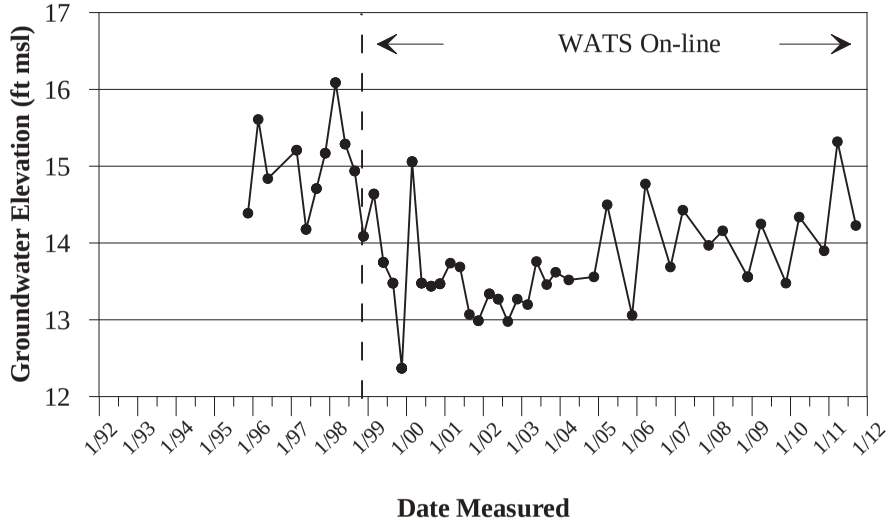

Notes:
ft msl - feet mean sea level

FIGURE 2-52
HYDROGRAPHS
IR SITE 28

Figure 2-52 17B2 (B2 Aquifer)

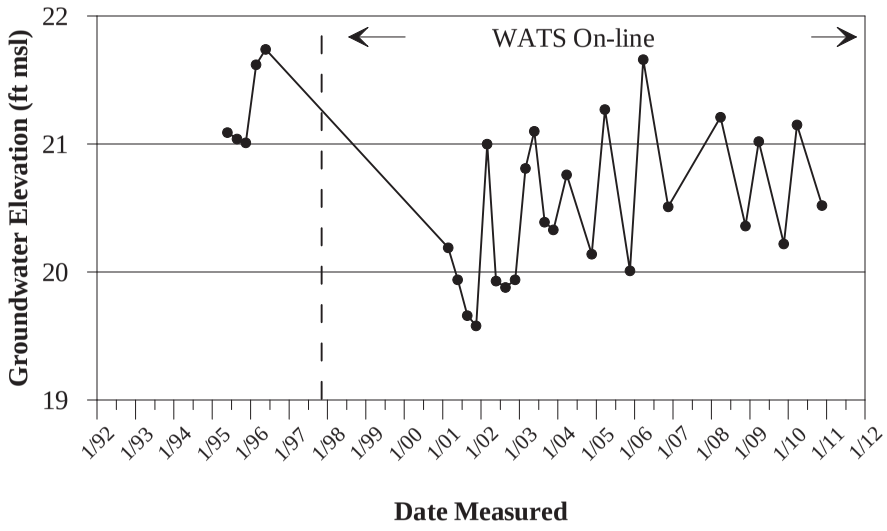

Notes:
ft msl - feet mean sea level

ESTILES | Apr 11, 2012 - 12:43PM | Dwg: □pperA□March2011□corrected□□riging | Layout: WATS □PPER A | Path: P:\Projects\Navy\139264 - Moffett Field IR Sites 26 and 28 GW\CAD-ES\Figures\GW 2011 Annual Rpt

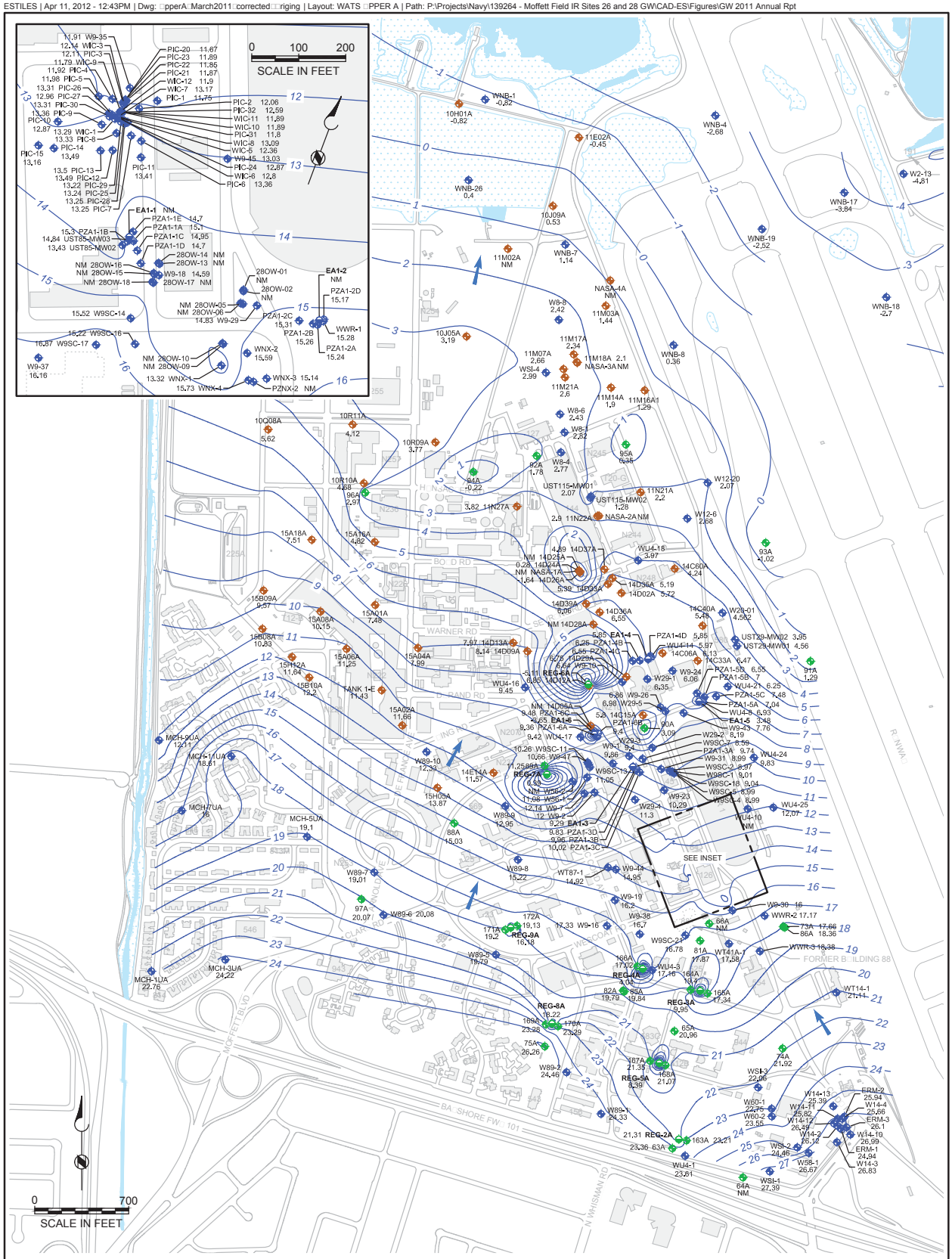

EXPLANATION

EA1-2 11.48	NAV□ EXTRACTION WELL WATER ELEVATION IN FEET (MSL) AD□□STED FOR WELL LOSS
REG-8A 16.94	MEW EXTRACTION WELL WATER ELEVATION IN FEET (MSL)
W89-10 11.24	NAV□ MONITORING WELL WATER ELEVATION IN FEET (MSL)
15H05A 12.9	NASA MONITORING WELL WATER ELEVATION IN FEET (MSL)
89A 9.7	MEW MONITORING WELL WATER ELEVATION IN FEET (MSL)
26	GRO□NDWATER CONTO□R
	GRO□NDWATER FLOW DIRECTION
	ROAD
	WETLAND
NM	NOT MEAS□RED

NOTE:
- GRO□NDWATER LEVELS MEAS□RED ON MARCH 24, 2011.
- GRO□NDWATER ELEVATIONS FOR NON-NAV□ WELLS PROVIDED B□ RGRP GRO□P, A□G 2011

Brown AND Caldwell

2011 ANNUAL GROUNDWATER REPORT FOR IR SITES 26 AND 28

Figure 2-53

POTENTIOMETRIC SURFACE MAP, IR SITE 28, UPPER PORTION OF THE A AQUIFER MARCH 24, 2011

FORMER NAS MOFFETT FIELD
MOFFETT FIELD, CALIFORNIA

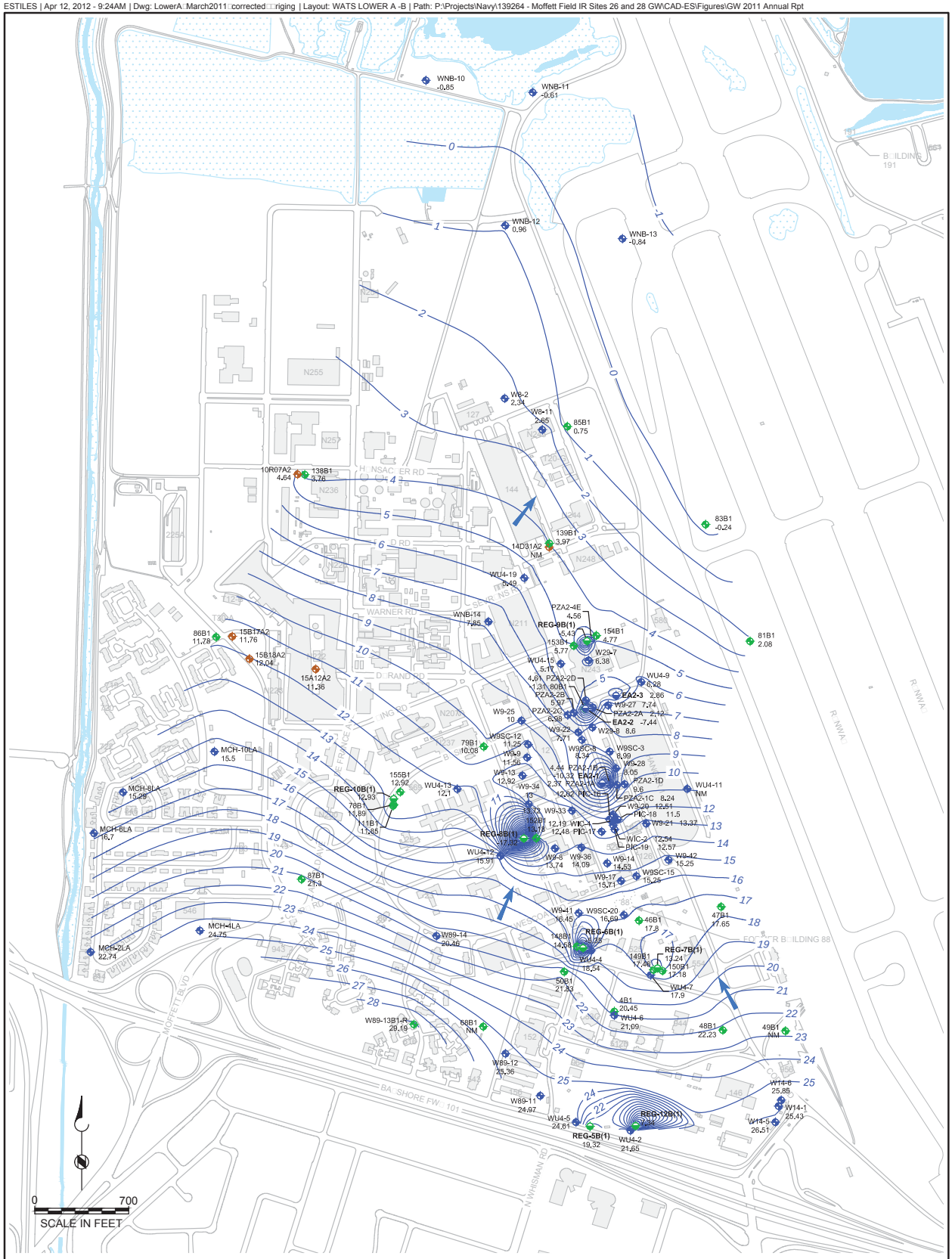

EXPLANATION

EA1-2 13.93	NAV□ EXTRACTION WELL WATER ELEVATION IN FEET (MSL) AD□□STED FOR WELL LOSS
REG-8A 15.13	MEW EXTRACTION WELL WATER ELEVATION IN FEET (MSL)
W89-10 10.54	NAV□ MONITORING WELL WATER ELEVATION IN FEET (MSL)
15H05A 12.35	NASA MONITORING WELL WATER ELEVATION IN FEET (MSL)
89A 9.31	MEW MONITORING WELL WATER ELEVATION IN FEET (MSL)
26	GRO□NDWATER CONTO□R
	GRO□NDWATER FLOW DIRECTION
	ROAD
	WETLAND
NM	NOT MEAS□RED

NOTE:
- GRO□NDWATER LEVELS MEAS□RED ON MARCH 24, 2011.
- GRO□NDWATER ELEVATIONS FOR NON-NAV□ WELLS PROVIDED B□ RGRP GRO□P, A□G 2011

Brown AND Caldwell

2011 ANNUAL GROUNDWATER REPORT FOR IR SITES 26 AND 28

Figure 2-54

POTENTIOMETRIC SURFACE MAP, IR SITE 28, LOWER PORTION OF THE A AQUIFER

MARCH 24, 2011

FORMER NAS MOFFETT FIELD
MOFFETT FIELD, CALIFORNIA

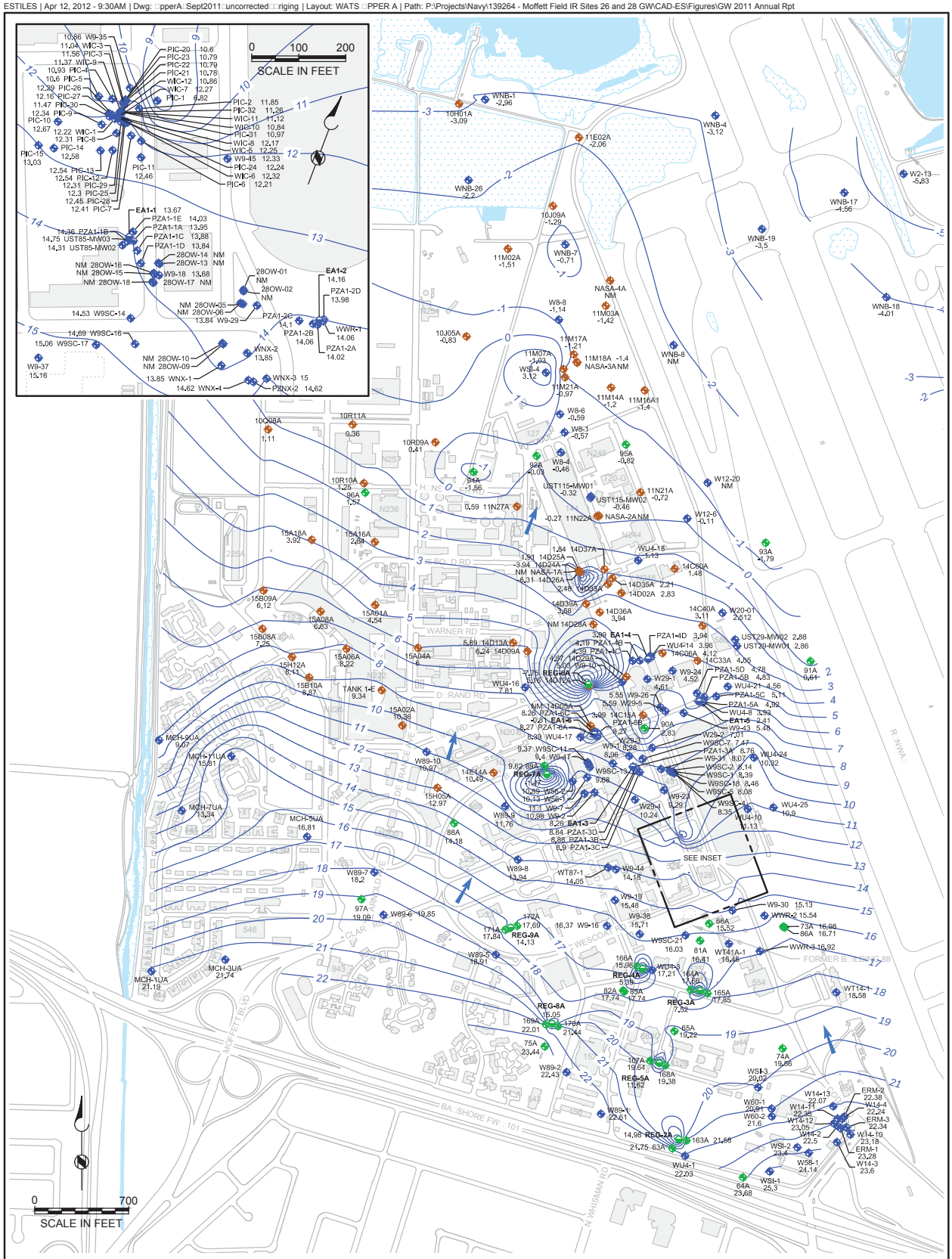

EXPLANATION

EA1-2 11.48	NAV□ EXTRACTION WELL WATER ELEVATION IN FEET (MSL) AD□□STED FOR WELL LOSS	26	GRO□NDWATER CONTO□R
			GRO□NDWATER FLOW DIRECTION
REG-8A 16.94	MEW EXTRACTION WELL WATER ELEVATION IN FEET (MSL)		ROAD
			WETLAND
W89-10 11.24	NAV□ MONITORING WELL WATER ELEVATION IN FEET (MSL)	NM	NOT MEAS□RED
15H05A 12.9	NASA MONITORING WELL WATER ELEVATION IN FEET (MSL)		
89A 9.7	MEW MONITORING WELL WATER ELEVATION IN FEET (MSL)		

NOTE:
- GRO□NDWATER LEVELS MEAS□RED ON SEPTEMBER 15, 2011.
- GRO□NDWATER ELEVATIONS FOR NON-NAV□ WELLS PROVIDED B□ RGRP GRO□P, NOV 2011

Brown AND Caldwell

2011 ANNUAL GROUNDWATER REPORT FOR IR SITES 26 AND 28

Figure 2-55

POTENTIOMETRIC SURFACE MAP, IR SITE 28, UPPER PORTION OF THE A AQUIFER SEPTEMBER 15, 2011

FORMER NAS MOFFETT FIELD
MOFFETT FIELD, CALIFORNIA

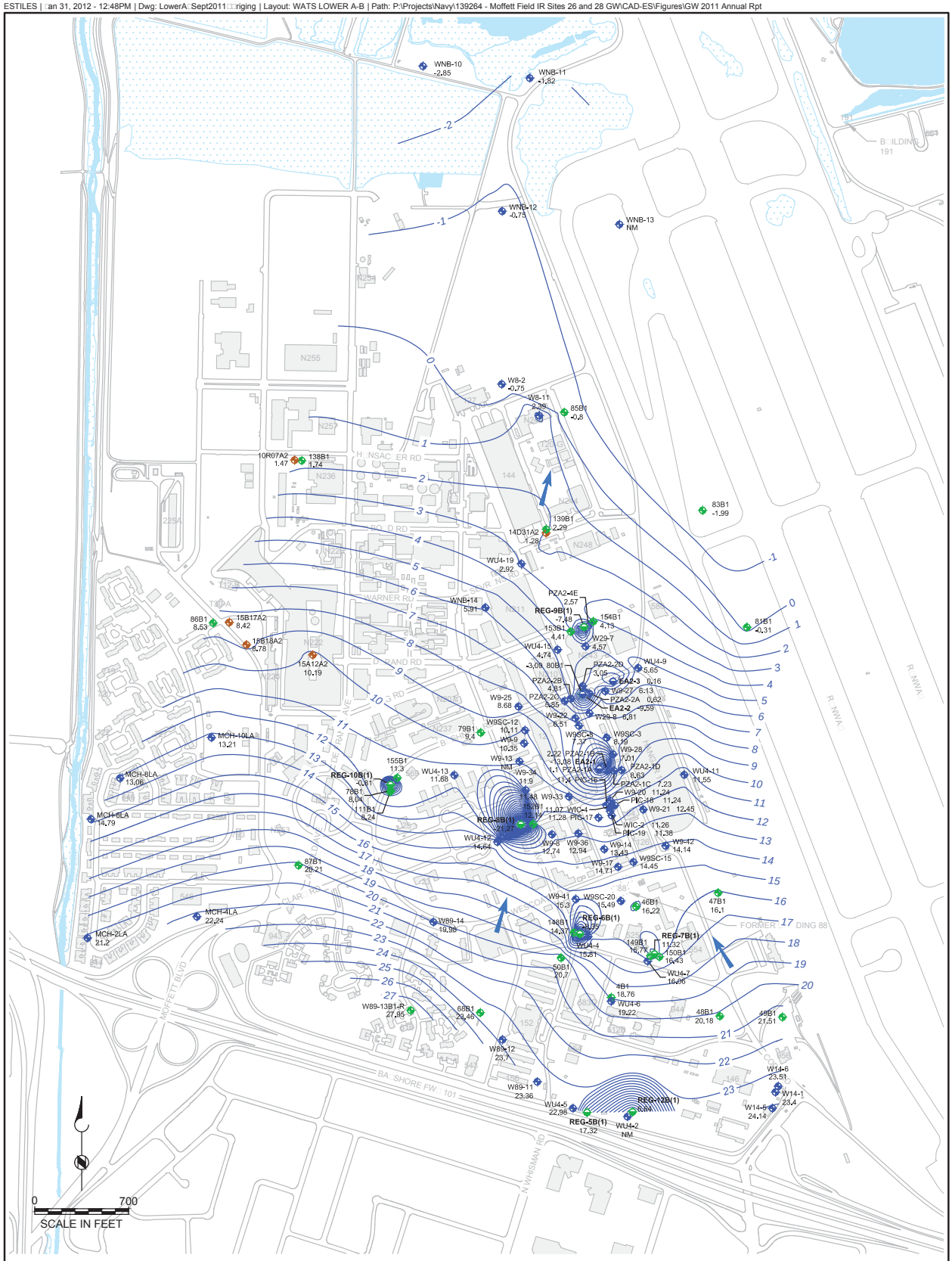

EXPLANATION

EA1-2 13.93	NAV□EXTRACTION WELL WATER ELEVATION IN FEET (MSL) AD□□STED FOR WELL LOSS
REG-8A 15.13	MEW EXTRACTION WELL WATER ELEVATION IN FEET (MSL)
W89-10 10.54	NAV□MONITORING WELL WATER ELEVATION IN FEET (MSL)
15H05A 12.35	NASA MONITORING WELL WATER ELEVATION IN FEET (MSL)
89A 9.31	MEW MONITORING WELL WATER ELEVATION IN FEET (MSL)
26	GRO□NDWATER CONTO□R
	GRO□NDWATER FLOW DIRECTION
	ROAD
	WETLAND
NM	NOT MEAS□RED

NOTE:
- GRO□NDWATER LEVELS MEAS□RED ON SEPTEMBER 15, 2011.
- GRO□NDWATER ELEVATIONS FOR NON-NAV□ WELLS PROVIDED B□ RGRP GRO□P, NOV 2011

Brown AND Caldwell

2011 ANNUAL GROUNDWATER REPORT FOR IR SITES 26 AND 28

Figure 2-56

POTENTIOMETRIC SURFACE MAP, IR SITE 28, LOWER PORTION OF THE A AQUIFER

SEPTEMBER 15, 2011

FORMER NAS MOFFETT FIELD
MOFFETT FIELD, CALIFORNIA

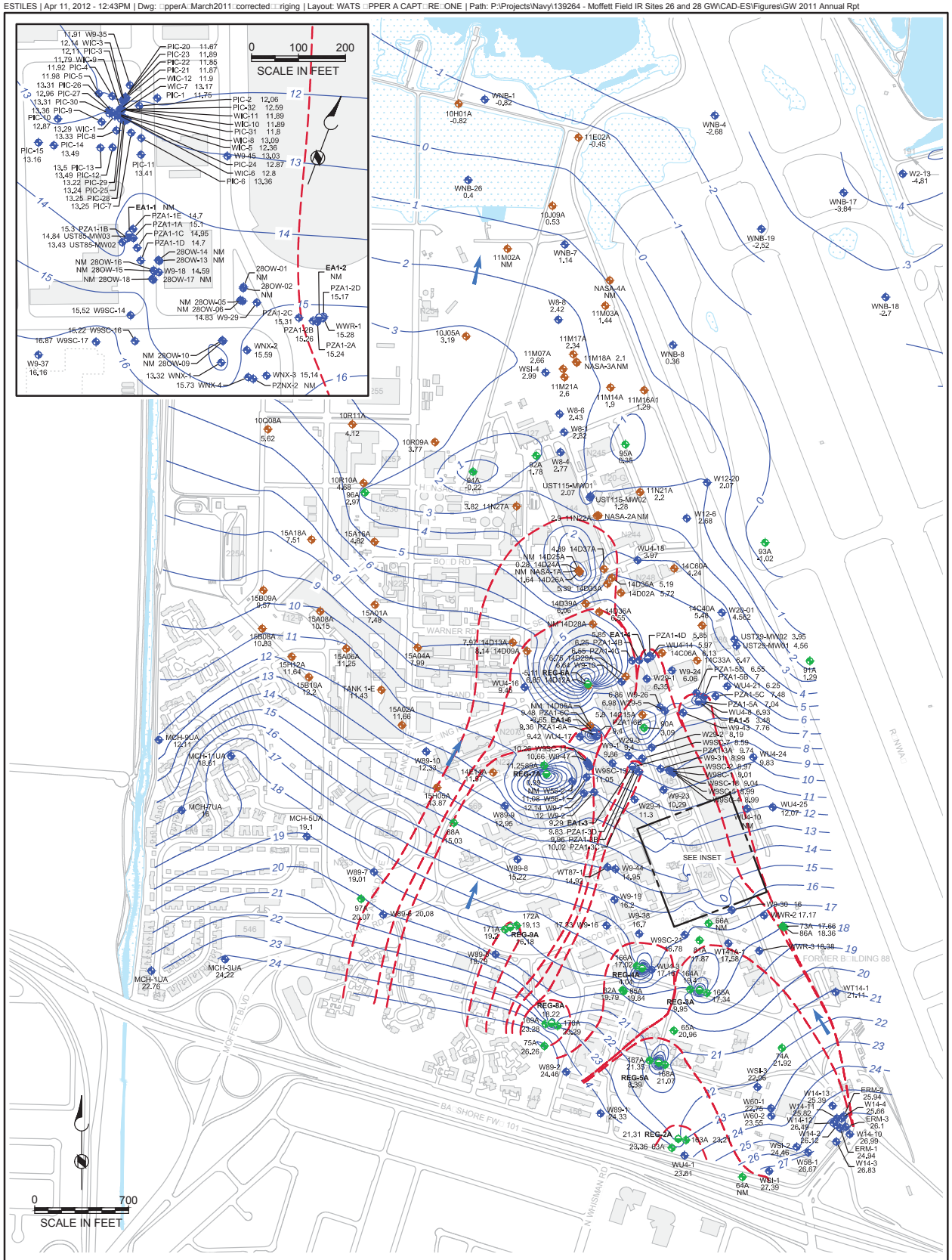

EXPLANATION

EXTRACTION WELL	FLOW RATE ON 3□25□2011
EA1-1	0.0
EA1-2	0.0
EA1-3	1.0
EA1-4	1.2
EA1-5	1.4
EA1-6	1.1

EA1-2 11.48 — NAV□ EXTRACTION WELL WATER ELEVATION IN FEET (MSL) AD□□STED FOR WELL LOSS

REG-8A 16.94 — MEW EXTRACTION WELL WATER ELEVATION IN FEET (MSL)

W89-10 11.24 — NAV□ MONITORING WELL WATER ELEVATION IN FEET (MSL)

15H05A 12.9 — NASA MONITORING WELL WATER ELEVATION IN FEET (MSL)

89A 9.7 — MEW MONITORING WELL WATER ELEVATION IN FEET (MSL)

NM — NOT MEAS□RED

26 — GRO□NDWATER CONTO□R

GRO□NDWATER FLOW DIRECTION

ESTIMATED EXTENT OF H□DRA□LIC CAPT□RE

ROAD

WETLAND

NOTE:
- GRO□NDWATER LEVELS MEAS□RED ON MARCH 24, 2011.
- GRO□NDWATER ELEVATIONS FOR NON-NAV□ WELLS PROVIDED B□ RGRP GRO□P, A□G 2011

Brown AND Caldwell

2011 ANNUAL GROUNDWATER REPORT FOR IR SITES 26 AND 28

Figure 2-57

CAPTURE ZONE MAP, IR SITE 28, UPPER PORTION OF THE A AQUIFER

MARCH 24, 2011

FORMER NAS MOFFETT FIELD
MOFFETT FIELD, CALIFORNIA

ESTILES | Apr 12, 2012 - 9:30AM | Dwg: □pperA□Sept2011□uncorrected□□riging | Layout: WATS □PPER A CAPT□RE□ONE | Path: P:\Projects\Navy\139264 - Moffett Field IR Sites 26 and 28 GW\CAD-ES\Figures\GW 2011 Annual Rpt

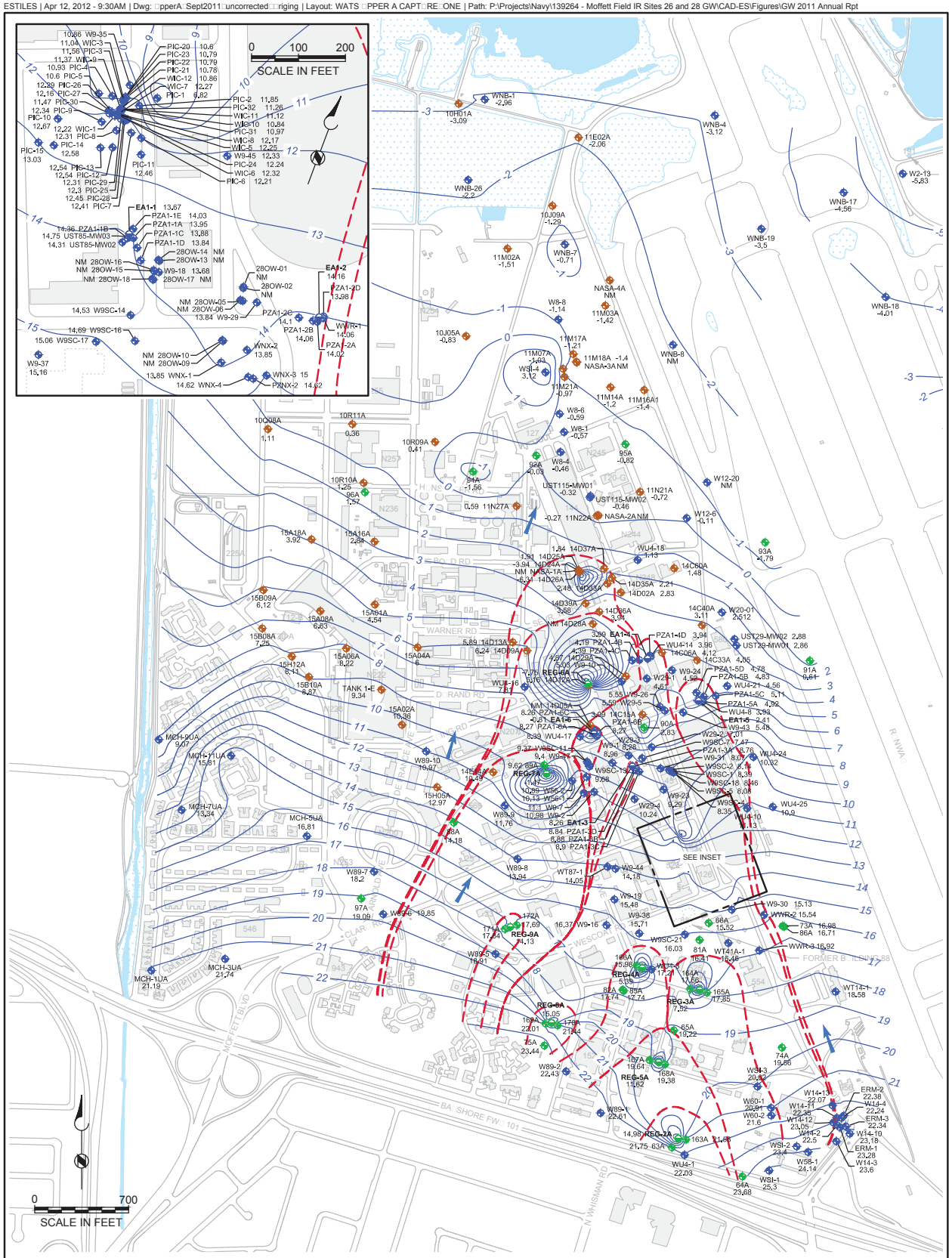

EXPLANATION

EXTRACTION WELL	FLOW RATE ON 9/16/2011
EA1-1	0.0
EA1-2	0.0
EA1-3	0.9
EA1-4	0.9
EA1-5	1.3
EA1-6	0.8

EA1-2 11.48 — NAV□ EXTRACTION WELL WATER ELEVATION IN FEET (MSL) AD□□STED FOR WELL LOSS

REG-8A 16.94 — MEW EXTRACTION WELL WATER ELEVATION IN FEET (MSL)

W89-10 11.24 — NAV□ MONITORING WELL WATER ELEVATION IN FEET (MSL)

15H05A 12.9 — NASA MONITORING WELL WATER ELEVATION IN FEET (MSL)

89A 9.7 — MEW MONITORING WELL WATER ELEVATION IN FEET (MSL)

NM — NOT MEAS□RED

26 — GRO□NDWATER CONTO□R

GRO□NDWATER FLOW DIRECTION

ESTIMATED EXTENT OF H□DRA□LIC CAPT□RE

ROAD

WETLAND

NOTE:
- GRO□NDWATER LEVELS MEAS□RED ON SEPTEMBER 15, 2011.
- GRO□NDWATER ELEVATIONS FOR NON-NAV□ WELLS PROVIDED B□ RGRP GRO□P, NOV 2011

Brown AND Caldwell

2011 ANNUAL GROUNDWATER REPORT FOR IR SITES 26 AND 28

Figure 2-58

CAPTURE ZONE MAP, IR SITE 28, UPPER PORTION OF THE A AQUIFER SEPTEMBER 15, 2011

FORMER NAS MOFFETT FIELD
MOFFETT FIELD, CALIFORNIA

ESTILES | Apr 12, 2012 - 9:24AM | Dwg: LowerA□March2011□corrected□□riging | Layout: WATS LOWER A -B CAPT□RE□ONE | Path: P:\Projects\Navy\139264 - Moffett Field IR Sites 26 and 28 GW\CAD-ES\Figures\GW 2011 Annual Rpt

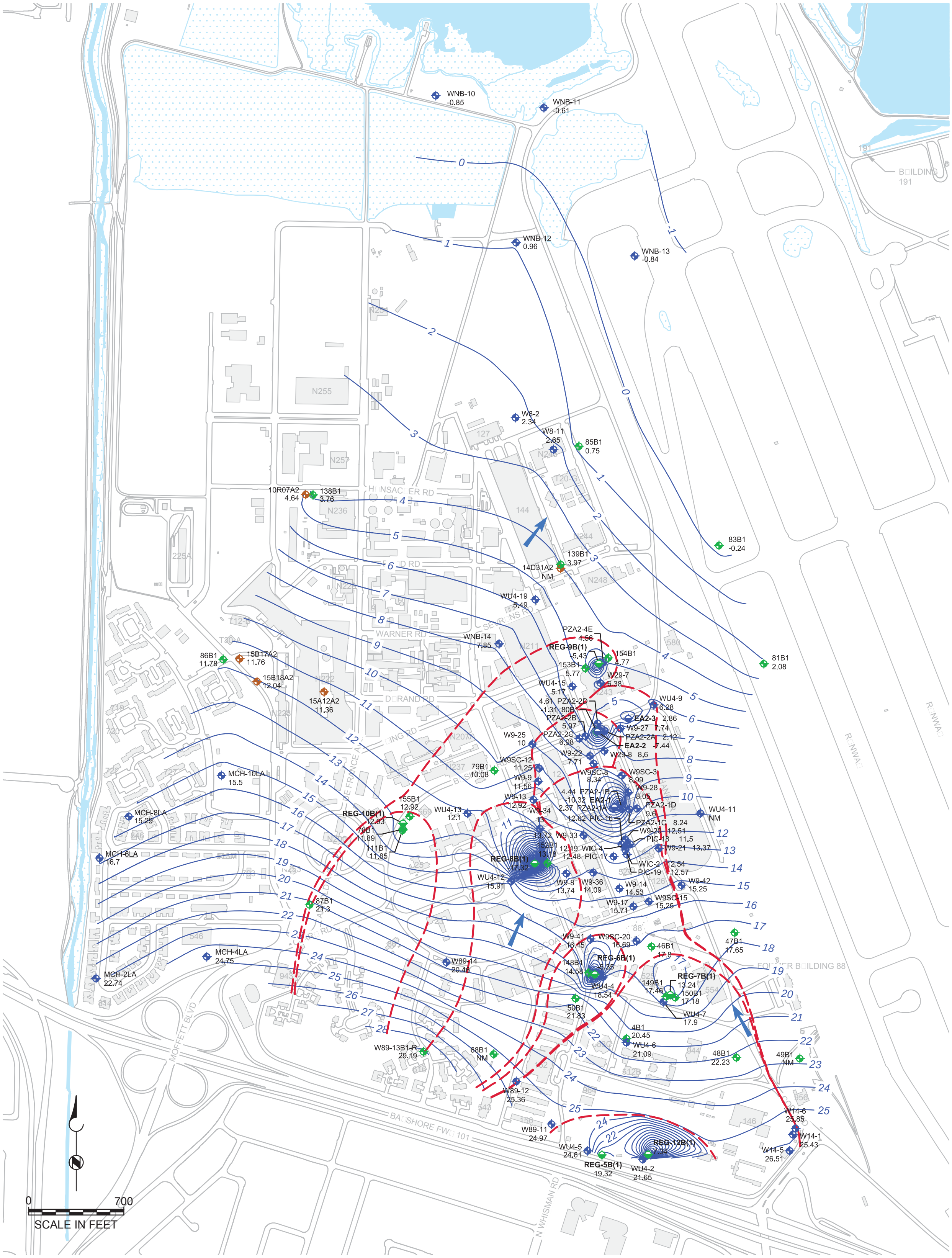

EXPLANATION

EXTRACTION WELL	FLOW RATE ON 3□25□2011
EA2-1	14.9
EA2-2	15.4
EA2-3	3.2

EA1-2 13.93 — NAV□ EXTRACTION WELL WATER ELEVATION IN FEET (MSL) AD□□STED FOR WELL LOSS

REG-8A 15.13 — MEW EXTRACTION WELL WATER ELEVATION IN FEET (MSL)

W89-10 10.54 — NAV□ MONITORING WELL WATER ELEVATION IN FEET (MSL)

15H05A 12.35 — NASA MONITORING WELL WATER ELEVATION IN FEET (MSL)

89A 9.31 — MEW MONITORING WELL WATER ELEVATION IN FEET (MSL)

NM — NOT MEAS□RED - WELL INACCESSIBLE

26 — GRO□NDWATER CONTO□R

GRO□NDWATER FLOW DIRECTION

ESTIMATED EXTENT OF H□DRA□LIC CAPT□RE

ROAD

WETLAND

NOTE:

- GRO□NDWATER LEVELS MEAS□RED ON MARCH 24, 2011.
- GRO□NDWATER ELEVATIONS FOR NON-NAV□ WELLS PROVIDED B□ RGRP GRO□P, A□G 2011

Brown AND Caldwell

2011 ANNUAL GROUNDWATER REPORT FOR IR SITES 26 AND 28

Figure 2-59

CAPTURE ZONE MAP, IR SITE 28, LOWER PORTION OF THE A AQUIFER MARCH 24, 2011

FORMER NAS MOFFETT FIELD
MOFFETT FIELD, CALIFORNIA

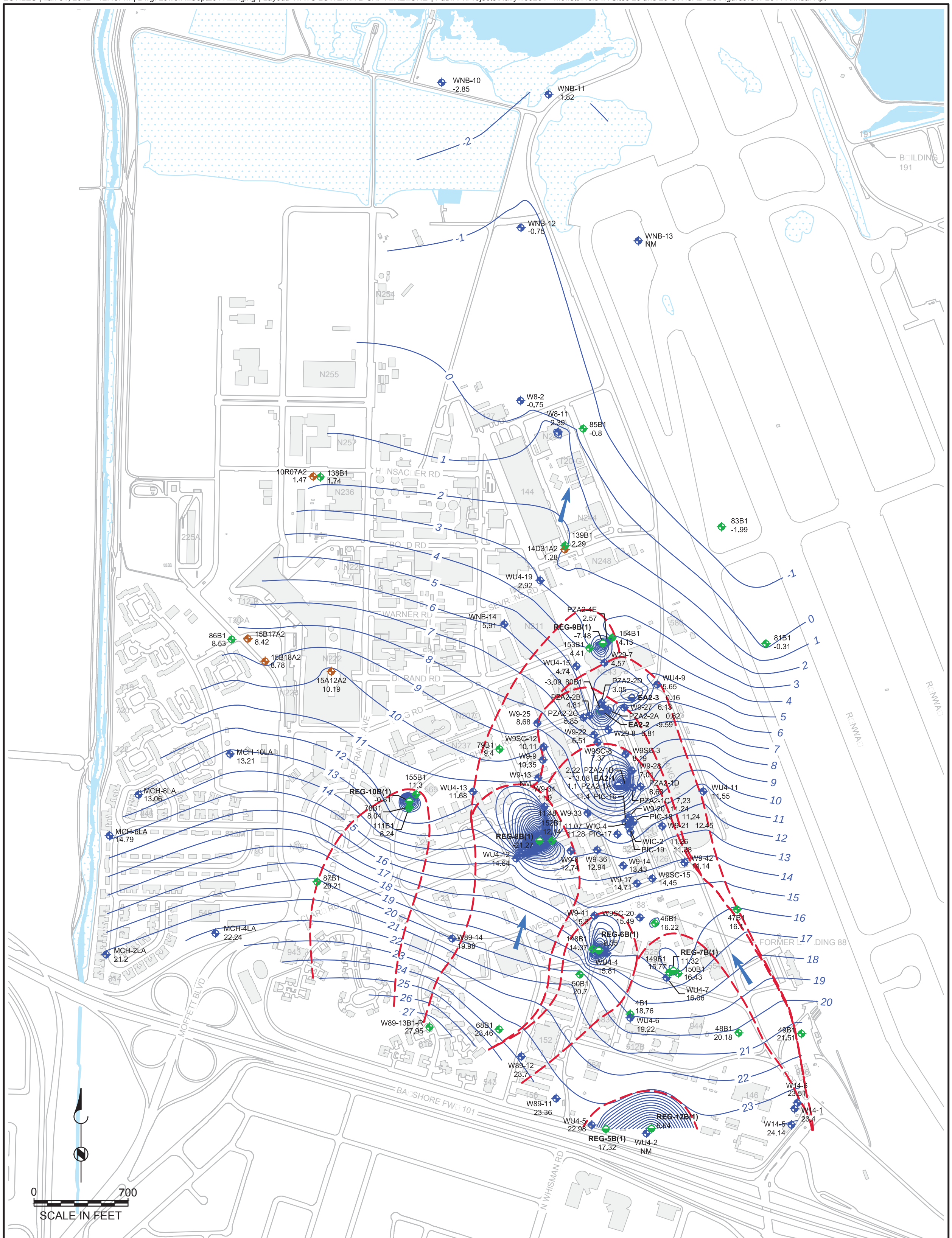

EXPLANATION

EXTRACTION WELL	FLOW RATE ON 9□16□2011
EA2-1	14.9
EA2-2	15.2
EA2-3	2.0

EA1-2 13.93 — NAV□ EXTRACTION WELL WATER ELEVATION IN FEET (MSL) AD□□STED FOR WELL LOSS

REG-8A 15.13 — MEW EXTRACTION WELL WATER ELEVATION IN FEET (MSL)

W89-10 10.54 — NAV□ MONITORING WELL WATER ELEVATION IN FEET (MSL)

15H05A 12.35 — NASA MONITORING WELL WATER ELEVATION IN FEET (MSL)

89A 9.31 — MEW MONITORING WELL WATER ELEVATION IN FEET (MSL)

NM — NOT MEAS□RED

26 — GRO□NDWATER CONTO□R

GRO□NDWATER FLOW DIRECTION

ESTIMATED EXTENT OF H□DRA□LIC CAPT□RE

ROAD

WETLAND

NOTE:

- GRO□NDWATER LEVELS MEAS□RED ON SEPTEMBER 15, 2011.
- GRO□NDWATER ELEVATIONS FOR NON-NAV□ WELLS PROVIDED B□ RGRP GRO□P, NOV 2011

Brown AND Caldwell

2011 ANNUAL GROUNDWATER REPORT FOR IR SITES 26 AND 28

Figure 2-60

CAPTURE ZONE MAP, IR SITE 28, LOWER PORTION OF THE A AQUIFER SEPTEMBER 15, 2011

FORMER NAS MOFFETT FIELD
MOFFETT FIELD, CALIFORNIA