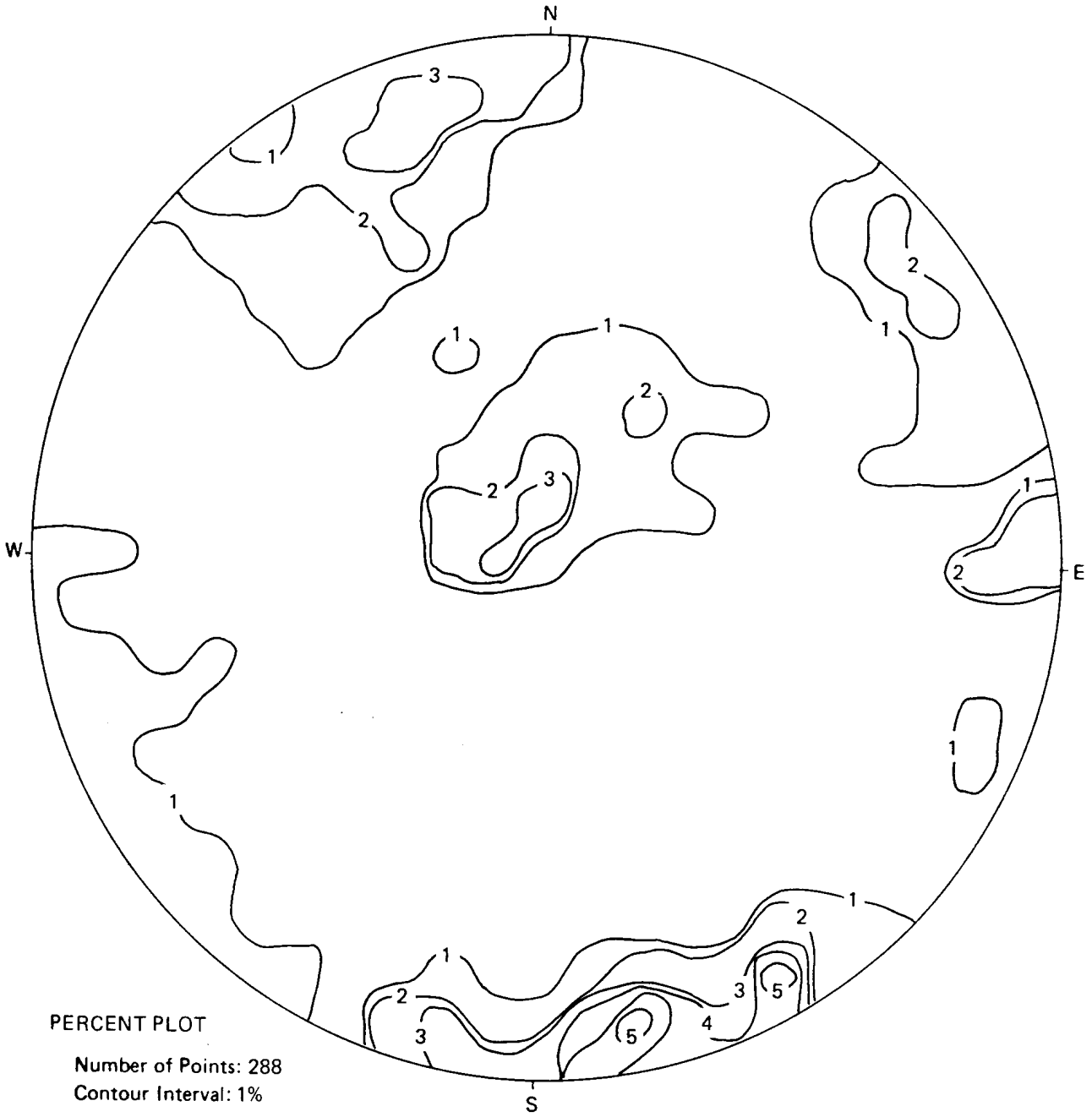

Project No. 90395C	Casmalia Resources	SCHMIDT LOWER HEMISPHERE POLE PLOT OF FRACTURES IN WEATHERED CLAYSTONE FROM SURFACE MAPPING	Figure 5.3-1
Woodward-Clyde Consultants			

Date: 4/29/88
Revision No.: 1
HSCER

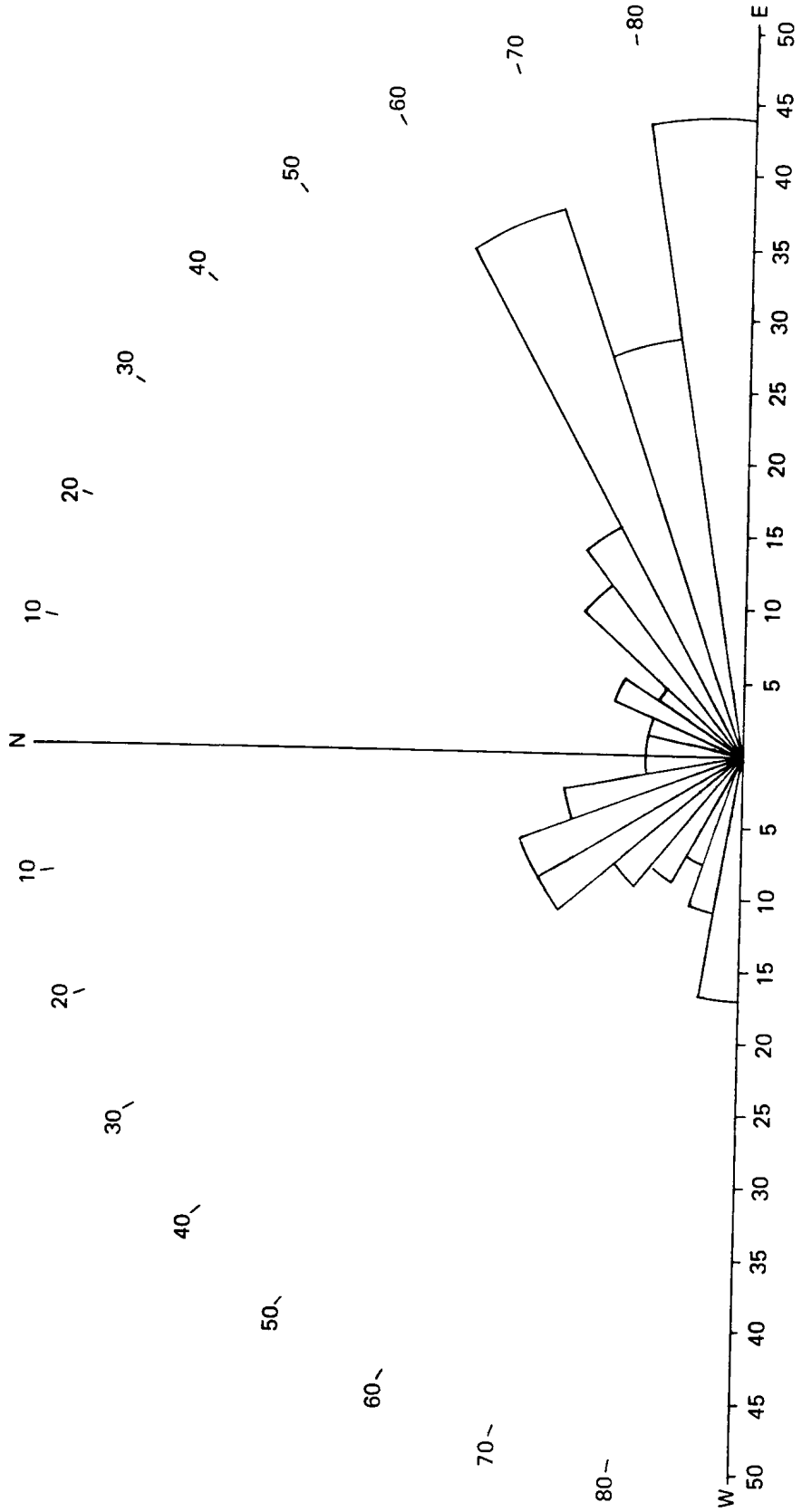

NOTE: Rose of the number of strikes of fractures in 10 degree increments of compass bearings generated from 288 measured attitudes.

Project No. 90395C	Casmalia Resources	ROSE DIAGRAM OF FRACTURES IN WEATHERED CLAYSTONE FROM SURFACE MAPPING	Figure 5.3-2
Woodward-Clyde Consultants			

Date: 4/29/88
Revision No.: 1
HSCER

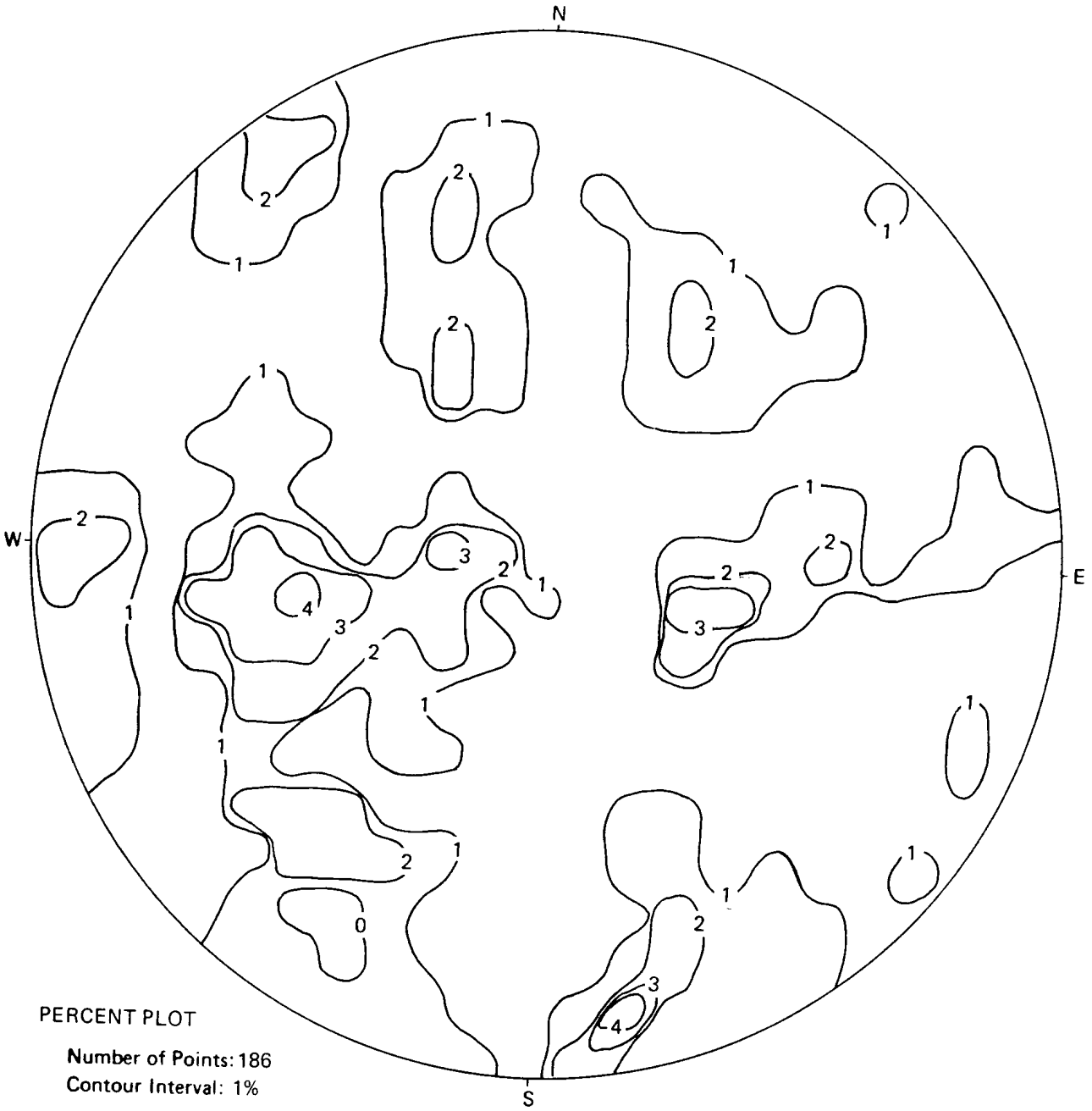

Project No. 90395C	Casmalia Resources	SCHMIDT LOWER HEMISPHERE POLE PLOT OF FRACTURES IN UNWEATHERED CLAYSTONE FROM SURFACE MAPPING AND ALL CORE BORINGS	Figure 5.3-3
Woodward-Clyde Consultants			

Date: 4/29/88
Revision No.: 1
HSCER

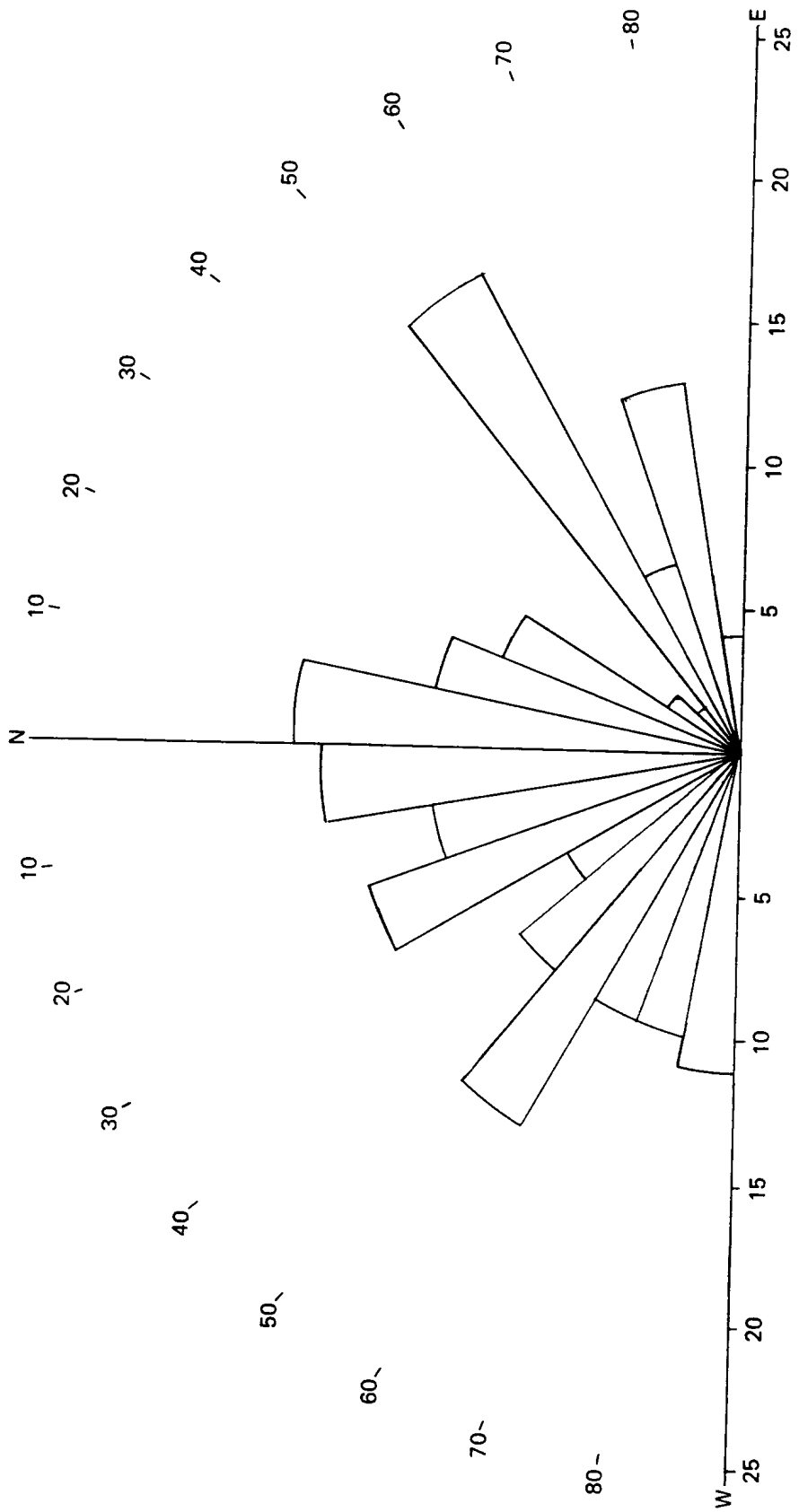

NOTE: Rose of the number of strikes of fractures in 10 degree increments of compass bearings generated from 186 measured attitudes.

Project No. 90395C	Casmalia Resources	ROSE DIAGRAM OF FRACTURES IN UNWEATHERED CLAYSTONE FROM SURFACE MAPPING AND ALL CORE BORINGS	Figure 5.3-4
Woodward-Clyde Consultants			