January 15, 2012

Mr. Gene Pietila
Coast Wood Preserving, Inc.
P. O. Box 673
Ukiah, CA. 94582

Subject: Coast Wood Preserving Site, Ukiah, California
Combined Fourth Quarter and 2011 Annual Groundwater Monitoring Report

Dear Mr. Pietila:

This report summarizes and evaluates the groundwater monitoring and sampling data collected at the Coast Wood Preserving, Inc. (CWP) facility in Ukiah, California (Figure 1), during the fourth quarter 2011 (October through December) and additionally serves as the 2011 Annual Report. The samples were collected by CWP and analyzed by Alpha Labs with field data supplied by CWP.

BACKGROUND INFORMATION

CWP has operated a wood preserving facility located at the intersection of Taylor and Plant Roads in Ukiah, California (the site) since 1971. Previous operations at the facility resulted in dissolved chromium impacts to the soil and shallow groundwater underlying the site. The site plan, including the location of onsite and offsite groundwater monitoring wells, is presented in Figure 2. CWP installed a slurry wall to contain chromium-impacted groundwater on site in 1983 and has conducted a program of extraction and reuse of impacted groundwater collected up gradient of the slurry wall. These remedial actions were described in the *Remedial Action Plan* (RAP) prepared for the site (Geosystem Consultants, Inc., September 1989), and approved by the California Environmental Protection Agency, Department of Toxic Substances Control (DTSC).

For the last several years, the groundwater monitoring program has included performing water level measurements, well purging, and the collection of groundwater samples for chemical analysis of dissolved chromium and other parameters. Groundwater monitoring is performed on a quarterly basis by CWP personnel in accordance with the *Groundwater Monitoring Protocol*, (August 1986) prepared for the CWP project and as revised by the May 3, 2001 letter from the DTSC to CWP.

In May 1999, CWP submitted the *Proposed Amendment to the Remedial Action Plan* (Montgomery Watson, May 1999) (the RAP Amendment), which proposed enhancements to the remedial program at the site based on technology advancement since

the original RAP was approved. These enhancements involved the use of an *in-situ* reduction and fixation approach for chromium. The RAP Amendment was available for public comment from June 7-July 6, 1999, and approved by DTSC in July 1999. The California Regional Water Quality Control Board (CRWQCB) approved Waste Discharge Requirements (WDR) Order No 99-45 on July 21, 1999 authorizing the proposed *in-situ* reduction program and establishing new groundwater monitoring and sampling requirements. The revised groundwater monitoring and sampling program began in the fourth quarter of 1999. Reductant injection was conducted during eight injection programs (September 13-21, 1999; April 11-13, 2000; June 10-13, 2002; March 12-14, 2003; March 21-25, 2005; September 11-12, 14-15, 18-19, October 6, 2006; February 3-4, 2009 and March 15-18, 25-30, 2010).

GROUNDWATER MONITORING AND SAMPLING ACTIVITIES

The results of groundwater monitoring and sampling for the fourth quarter of 2011 are discussed below. Table 1 summarizes monitoring well construction details. Table 2 summarizes the current groundwater monitoring program in accordance with WDR Order No. R1-2004-0094, adopted 29 November 2004. All quarterly locations were sampled during the quarter with the exception of CWP-104. The required three casing volumes of water could not be purged from CWP-104 in accordance with the CWP Groundwater Monitoring and Sampling Protocol; therefore, no sample was collected.

Groundwater Level Measurements

During the fourth quarter, groundwater levels were measured by CWP on October 27, 30 and 31, 2011. The measurements were recorded to the nearest 0.01 foot relative to the top of the casing in each monitoring well. The resulting water level data, presented in Table 3, were used to generate groundwater elevations (Figure 3). Water level data collected from January 1999 through September 2011 are included in Table 3 for comparison purposes. The data show that the groundwater flow direction is towards the southeast, which is consistent with historical trends.

Groundwater Quality Sampling

CWP conducted groundwater sampling in October 2011. Groundwater quality data collected during the fourth quarter are summarized in Table 4. Historical data (since January 1999) are also included for comparison purposes. Laboratory reports are included as Appendix A.

Figure 4 shows the area of existing dissolved chromium contamination in excess of the cleanup standard of 50 ug/L in October 2011. One of the 28 wells sampled during October -December 2011 (CWP-116) contained dissolved chromium at a concentration above the applicable MCL clean up goal of 50 ug/L (0.05 mg/L). As was shown during investigations in the Second Quarter, 2011 (see Table 5), this chromium is present not as the hexavalent ion, but rather as the trivalent ion. Four additional wells, (CWP-08, CWP-

20, CWP-103 and CWP-106), yielded samples containing dissolved chromium at concentrations at or above the detection limit of 10 ug/L, but less than the cleanup goal. Although analyses for hexavalent chromium were not performed during the fourth quarter, it is expected that the chromium present is predominantly in the trivalent form.

Generation of reducing conditions by the injection of calcium polysulfide has led to the temporary leaching of arsenic from site soils. This condition has been noted at other sites and was anticipated at the time of the amendment to the Remedial Action Plan. Experience at other sites, and the indications at the CWP site, are that the arsenic mobilization is attenuated by natural geochemical conditions, and the arsenic will not migrate outside the zone of reduced conditions, but rather will reprecipitate with time. During the October 2011 sampling event, three of the 28 wells monitored (CWP-20, CWP-116, and CWP-120A) yielded sample results that were at or above the arsenic clean up goal of 10 ug/L. Three additional wells, (CWP-06, CWP-15 and CWP-106) yielded samples containing arsenic concentrations greater than 5 ug/L, but at or less than the clean-up goal.

The wood treatment operations at the CWP facility have been converted to non-CCA preservatives that involve the use of boron and ammonia-based preservatives. Because of this, the monitoring requirements were modified to include sampling for boron and ammonia. Boron is an element commonly found in evaporite deposits, and does not undergo geochemical attenuation by reactions in the subsurface, but rather tends to serve as a geochemical tracer. Ammonia, as a reduced form of nitrogen, can undergo geochemical attenuation, and also can be oxidized to the nitrate form, either by contact with oxidizing conditions or be the action of bacteria. Conversely, reducing conditions can convert nitrate to ammonia or nitrogen gas. Ammonia tends to sorb onto clay minerals in the subsurface. Sample results from the January 2005 sampling program form a ‘baseline’ of natural concentrations, before the initial use of boron or ammonia as a part of the preservation components at the CWP facility. Boron and ammonia concentrations from the October 2011 sampling event are included in Table 4.

The general range of ‘background’ boron concentrations across the site is approximately 0.05 to 0.20 mg/L. The highest concentration detected during October 2011 was 2.8 mg/L in well CWP-06. Boron was detected above the detection limit of 0.05 mg/L in 27 of the 28 wells sampled in October 2011.

Four of the 28 samples contained ammonia concentrations above the detection limit of 0.50 mg/L, during this quarter. Results ranged between 1.1 and 1.3 mg/L.

Quality Assurance/Quality Control

Quality Assurance/Quality Control (QA/QC) procedures for the fourth quarter sampling event included collection of three sets of duplicate samples to assess the precision of laboratory analytical procedures. Table 6 summarizes the duplicate sample data for chromium collected during sampling in the fourth quarter of 2011, as well as the other sampling events during 2011. During the fourth quarter, in 2 of the 3 cases, both samples of the set were at a chromium concentration less than the detection limit, and therefore

calculation of the relative percent difference (RPD) was not possible or relevant. The remaining sample set was within the acceptable RPD range (+/- 20%).

OTHER SITE ACTIVITIES REPORTED BY CWP

Inspection and Maintenance Activities (Fourth Quarter 2011)

Other than normal site inspections, no additional work was done at the site over the quarter.

Significant Activities Reported During First Through Third Quarters 2011

During the first three quarters of 2011, and in response to possible development of specific hexavalent chromium standards, efforts were made to develop information on the presence of hexavalent chromium as a component of the detected chromium in samples from the ground water. During the First Quarter, CWP collected and submitted samples from four wells (CWP-101, CWP-102, CWP-106 and CWP-116) for analysis of the concentration of hexavalent chromium, at a detection limit of 10 ug/L. All four samples yielded results less than the detection limit, which was consistent with the dissolved total chromium results for CWP-101 and CWP-102, but not consistent with detected results of dissolved total chromium of 72 ug/l for CWP-106 and 610 ug/L for CWP-116.

During the second quarter, CWP submitted samples from all 28 sampled wells for analysis of both dissolved total chromium and hexavalent chromium to both GeoAnalytical Laboratory, with a detection limit 0.5 ug/L. In addition, duplicate samples were collected from five of the 28 wells and submitted to Alpha Analytical laboratory with a detection limit of 10 ug/L. The results of this effort yielded data that showed close agreement between dissolved and hexavalent chromium, and between laboratories, for some wells, including CWP-05, CWP-103, CWP-105 and HL-07, at concentrations ranging from 0.01 to 4.74 mg/L, indicating that all the chromium in these wells is present as the hexavalent form. Samples from some wells (CWP-21, CWP-118B, and CWP-120A contained from approximately 2.5 to 4 times the concentration of dissolved total chromium, compared to hexavalent chromium, indicating that much of the chromium in these wells was in the form of dissolved trivalent chromium, which is generally sorbed onto aquifer solids and hence not present in the dissolved form. Samples from several wells (CWP-08, CWP-13, CWP-21, CWP-107, CWP-108, CWP-109, CWP-111, CWP-113, CWP-116, CWP-118A, CWP-119, CWP-120B, CWP-121A, and CWP-121B) contained dissolved total chromium but no detectable hexavalent chromium, even in well CWP-116, containing approximately 10 times the chromium clean up goal. This means that all the chromium is present as the trivalent form. Normally, such trivalent chromium sorbs onto iron hydrous oxides or clay minerals in the aquifer, but it apparently is soluble in these wells due to the leaching of the iron oxides and the clay minerals by past acidic conditions and by reductant injections which have mobilized the iron. Thus, further reductant injections in these areas would not have beneficial results unless the injection included iron.

In September, 2011, The California Department of Toxic Substances Control and the U.S. Environmental Protection Agency released the "Fourth Five-Year Review" of the Coast Wood Preserving site. The conclusion of the review was that "the remedy at the Coast Wood Preserving Superfund site currently protects human health and the environment" as a result of the cover cap, a Land Use Covenant, and the injection of reductant solution, which has decreased dissolved chromium concentrations and prevented off-site plume migration.

CONCLUSIONS AND RECOMMENDATIONS

Only well CWP-116 contains dissolved total chromium at a concentration in excess of the cleanup goal, with adjacent well CWP-106 very close to the clean-up goal. Sampling during the Second Quarter demonstrated this chromium is present as the trivalent ion. It is recommended that samples be submitted from at least wells CWP-116 and adjacent well CWP-106 for confirmation of the speciation of chromium, during the next sampling program.

In view of the demonstration that the chromium is present not as hexavalent chromium but as the trivalent form in the wells with high chromium concentrations, no additional injection of calcium polysulfide reductant is recommended. While the limited areal extent of the chromium and its occurrence as the non-toxic trivalent form does not warrant additional effort, should any further injections be conducted, the injections should be of an iron-bearing reagent such as Activated Red Mud (ARM) or a new reagent consisting of nano-scale ferrous sulfide, marketed as FerroBlack™.

MWH has prepared this report based, in part, on the information provided by CWP. The sample collection and handling procedures are performed by CWP personnel in accord with the Groundwater Monitoring Protocol (August 1987) prepared specifically for the CWP project. Sample possession and transfer are documented by the Chain of Custody forms accompanying the samples. The accuracy of the sample analyses is based on the laboratory's quality assurance and quality control procedures and is guaranteed by the signature of the chemist responsible for the work.

This concludes the Combined Fourth Quarter and 2011 Annual Groundwater Monitoring Report. If you have any questions, please call either Jim Rouse of MWH at (303) 526-5493 or me at (707) 227-0407.

Sincerely,
MWH

Richard M. Thomasser, P.G.
Principal Hydrogeologist

Enclosures

c: Thomas Lanphar, DTSC Berkeley
Jan Goebel, CRWQCB, North Coast Region
Marie Lacey, USEPA, SFD-7-2
Jim Rouse, MWH

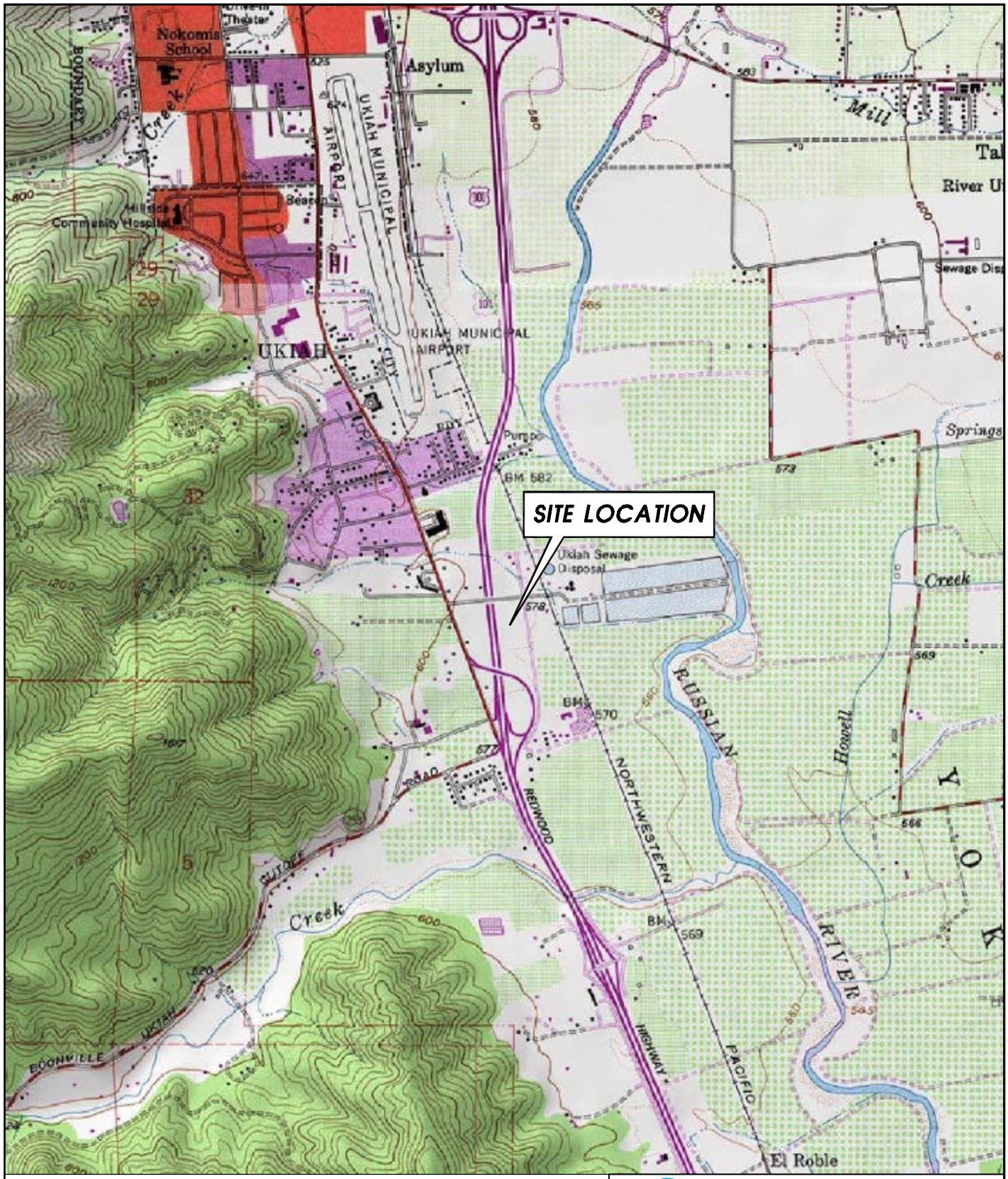

SOURCE: USGS QUAD SHEET
UKIAH, CALIFORNIA
WILDFLOWER TOPO PROGRAM

0 FEET 2000
SCALE

MWH

COAST WOOD PRESERVING, INC.
UKIAH, CALIFORNIA

SITE LOCATION MAP

FIGURE 1

FILE: INDSVR\INDUSTRIAL\CAD MLUEBKE\COASTWOOD\SLMAP

JOB No.

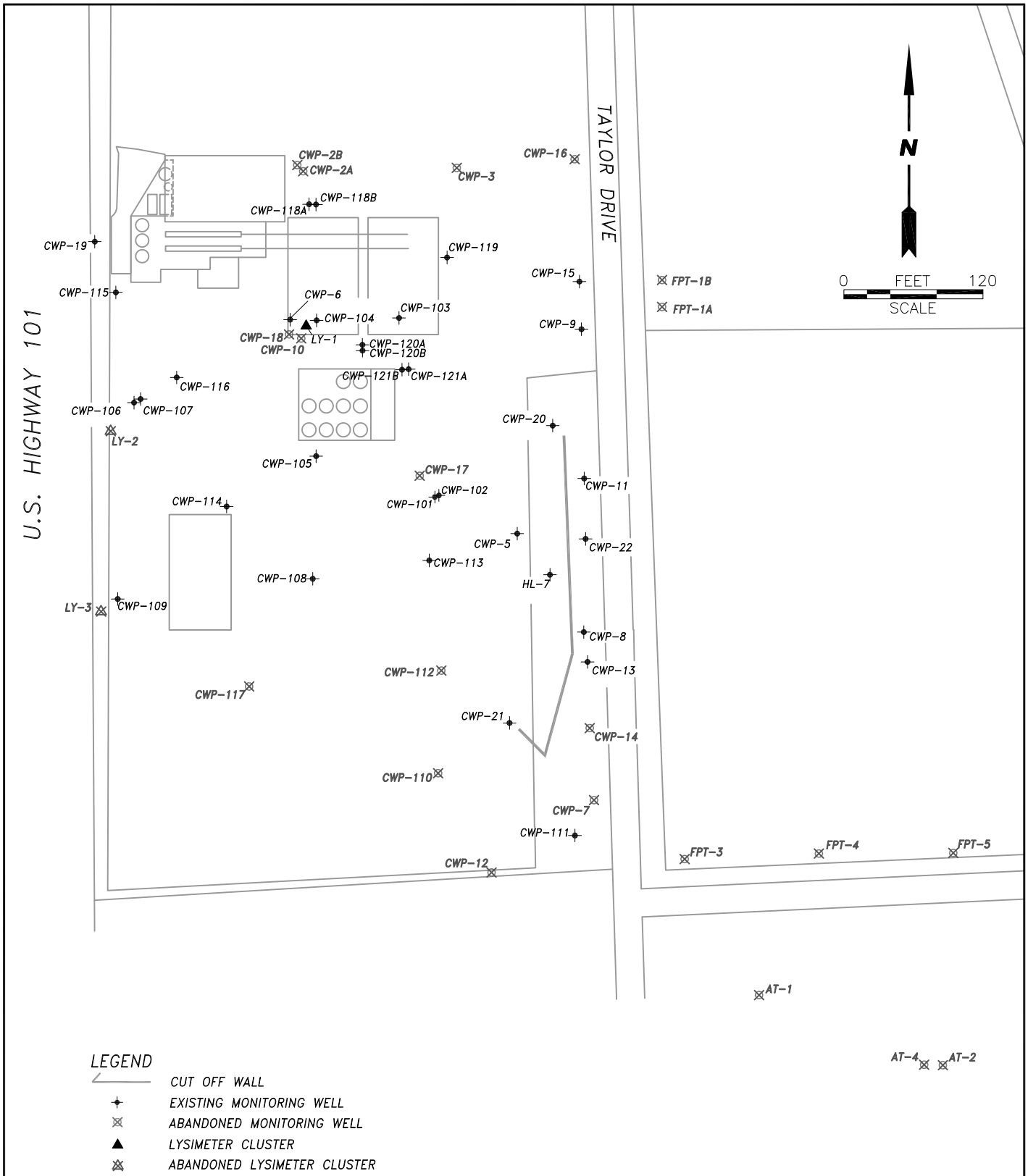

LEGEND

- CUT OFF WALL
- EXISTING MONITORING WELL
- ABANDONED MONITORING WELL
- LYSIMETER CLUSTER
- ABANDONED LYSIMETER CLUSTER

MWH

COAST WOOD PRESERVING, INC.
UKIAH, CALIFORNIA

SITE PLAN

FIGURE 2

FILE: CAD MLUEBKE\COASTWOOD\SP 1 11

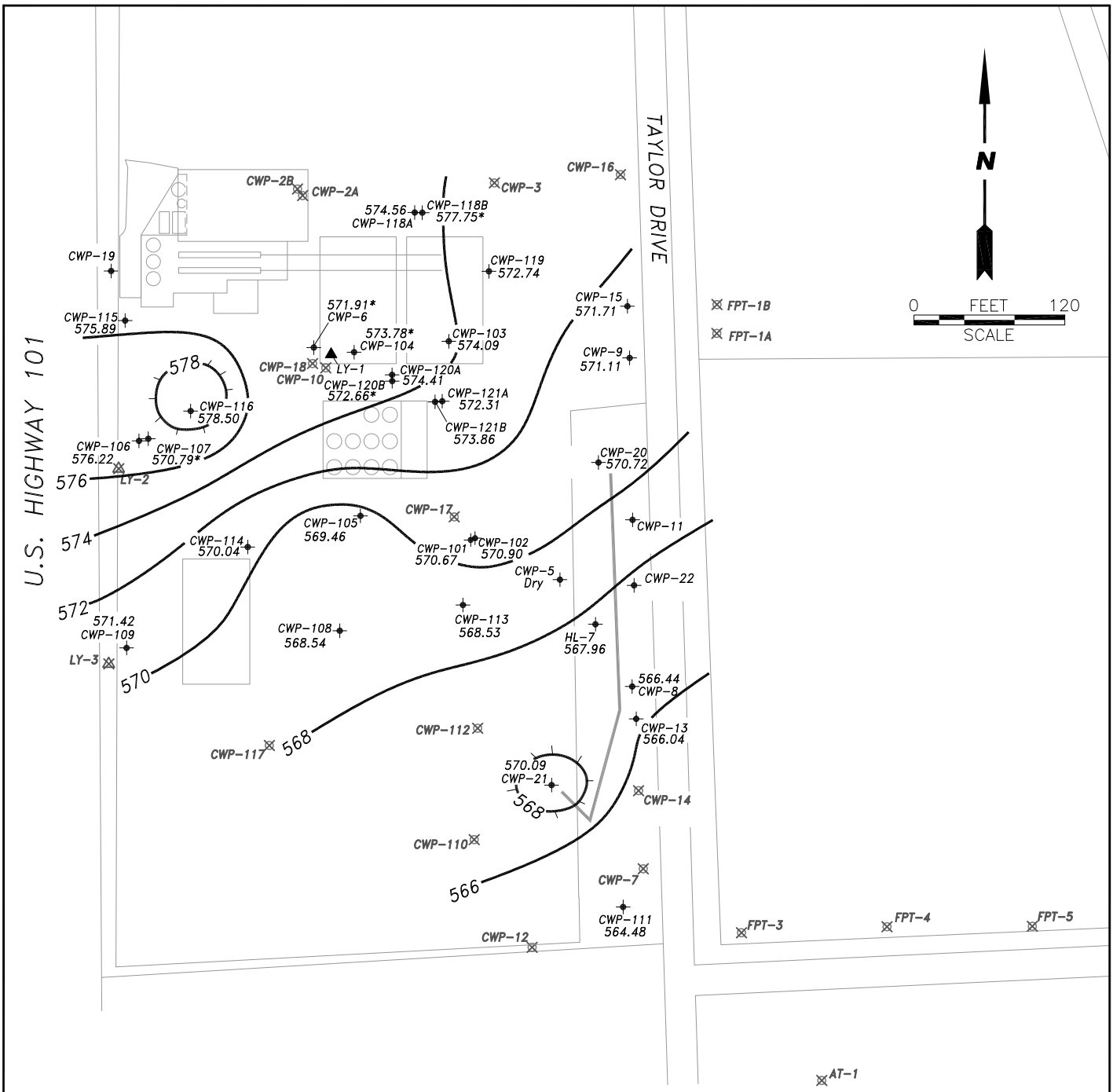

LEGEND

574.49	POTENTIOMETRIC SURFACE ELEVATION (feet)
	POTENTIOMETRIC SURFACE CONTOUR
	EXISTING MONITORING WELL
	ABANDONED MONITORING WELL
	LYSIMETER CLUSTER
	ABANDONED LYSIMETER CLUSTER
	CUT OFF WALL
*	NOT USED TO CONTOUR MAP

MWH

COAST WOOD PRESERVING, INC.
UKIAH, CALIFORNIA

POTENTIOMETRIC SURFACE MAP
OCTOBER 2011

FIGURE 3

FILE: CAD_MLUEBKE\COASTWOOD\PSM_10_11

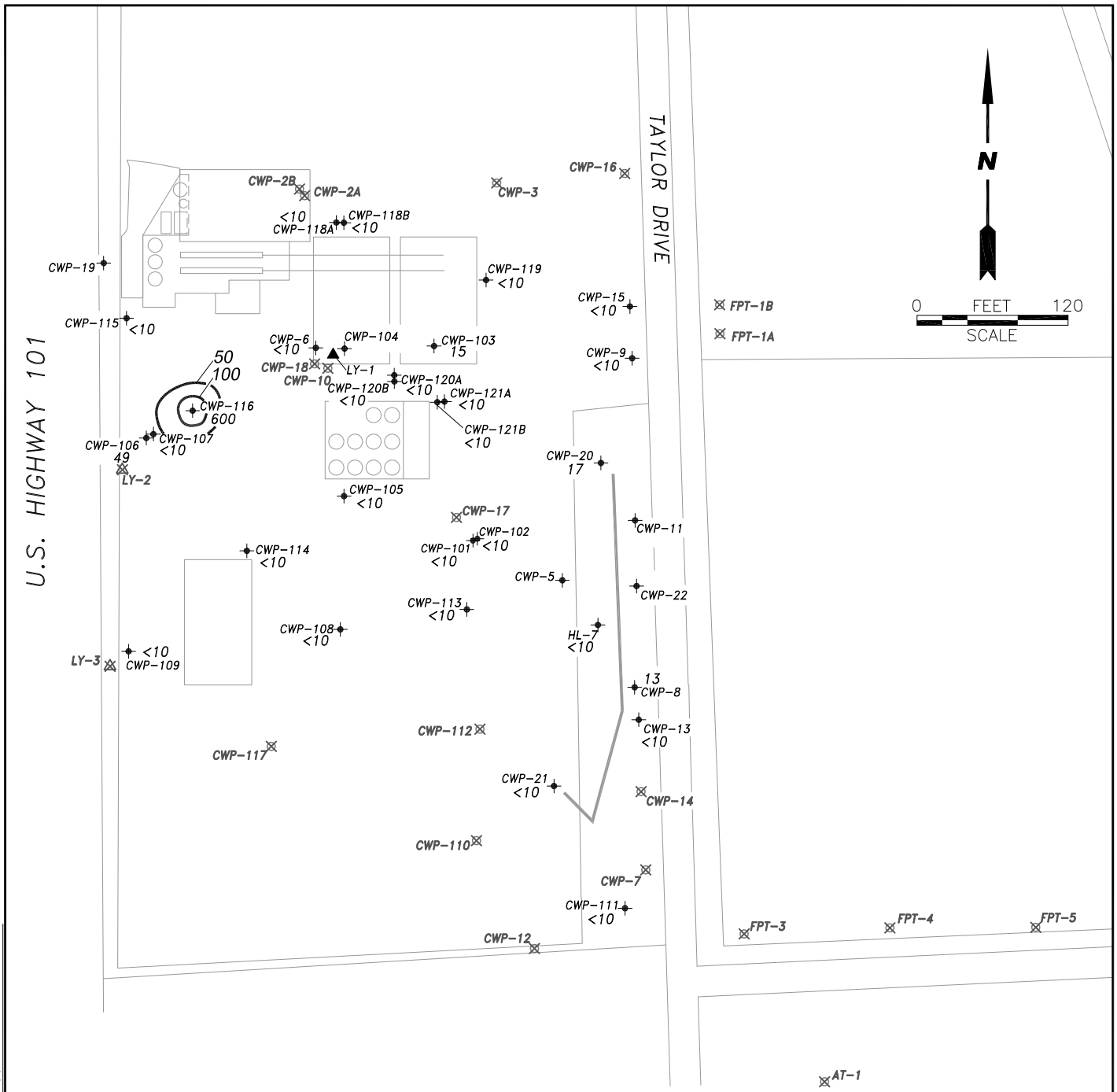

LEGEND

- CUT OFF WALL
- EXISTING MONITORING WELL
- ABANDONED MONITORING WELL
- LYSIMETER CLUSTER
- ABANDONED LYSIMETER CLUSTER
- 84 CHROMIUM CONCENTRATION (ug/L)
- AREA OF GROUNDWATER >50 ug/L CHROMIUM
- * NOT USED TO CONTOUR MAP

MWH

COAST WOOD PRESERVING, INC.
UKIAH, CALIFORNIA

CHROMIUM CONCENTRATIONS
IN GROUNDWATER
OCTOBER 2011

FIGURE 4

FILE: CAD MLUEBKE\COASTWOOD\CHROMIUM CONC 10 11

TABLE 1
Well Construction Details

Coast Wood Preserving, Inc.
Ukiah, CA

Well No.	Elevation of Reference Point (ft. above MSL)	Boring Depth (ft.)	Perforated Interval (ft. below ground surface)	Zone Monitored	Casing Diameter (inches)	Comments
CWP-5	578.10	20.0	7.5-10	1	6	
CWP-6	582.02	14.8	8-12	1	6	
CWP-8	577.09	23.0	4-23	1&2	12	
CWP-9	579.21	26.0	6-26	1&2	12	
CWP-11	579.76	12.0	6-11	1	4	
CWP-13	579.19	41.5	28-38	2&3	4	
CWP-14	577.65	31.5	18-28	1&2	4	Abandoned March 2008
CWP-15	579.96	41.5	22-32	2	4	
CWP-17	581.19	46.5	35-45	4	4	Abandoned March 2008
CWP-19	583.37	24.0	6-24	1&2	8	
CWP-20	578.52	23.0	5-23	1	2	
CWP-21	579.39	22.0	5-20	1	2	
CWP-22	580.02	28.0	21.8-26.8	2	4	
CWP-101	578.90	25.0	20-25	2	2	
CWP-102	578.75	16.0	11-16	1	2	
CWP-103	582.73	16.0	6-11	1	4	
CWP-104	582.80	13.5	7.5-12.5	1	4	
CWP-105	580.26	20.0	11-16	1	4	
CWP-106	583.44	16.5	11-16	1	4	
CWP-107	583.27	27.0	22-27	2	4	
CWP-108	579.82	20.0	11-16	1	4	
CWP-109	580.82	18.0	13-18	1	4	
CWP-110	577.46	18.0	13-18	1	4	Abandoned March 2008
CWP-111	575.88	18.0	13-18	1	4	
CWP-112	576.92	18.0	13-18	1	4	Abandoned March 2008
CWP-113	577.98	18.0	13-18	1	4	
CWP-114	580.79	18.0	13-18	1	4	
CWP-115	583.29	15.0	10-15	1	4	
CWP-116	582.06	15.0	9.5-14.5	1	4	
CWP-117	578.23	18.0	13-18	1	4	Abandoned March 2008
CWP-118A	582.41	11.0	9-11	1	4	
CWP-118B	582.50	17.0	13.5-15.5	1	4	
CWP-119	581.64	12.0	7-12	1	4	
CWP-120A	581.01	10.0	6.5-10	1	4	
CWP-120B	580.86	22.0	17-22	1	4	Well installed with 12" diameter steel conductor casing
CWP-121A	580.38	10.0	6.5-10	1	4	
CWP-121B	580.36	23.0	18-23	1	4	Well installed with 12" diameter steel conductor casing
HL-7	578.36	19.0	9-19	1	12	
FPT-1A	574.89	20.0	13-18	1	2	Removed by SCS Engineering
FPT-1B	NA	NA	NA	NA	NA	Abandoned by Mendocino Transit Authority
FPT-4	573.30	18.0	4-18	1	2	Buried by property owner, not accessible
FPT-5	571.90	17.0	5-17	1	2	Well Abandoned
AT-1	572.95	16.5	7-16	1	4	Abandoned September 2010
AT-2	571.10	17.0	7-15.5	1	4	Abandoned September 2010
AT-3	571.04	22.0	9-22	1	4	Abandoned September 2010
AT-4	571.33	30.0	17.5-27	2	4	Abandoned September 2010
AT-5	569.33	41.0	10.3-14.7	1	4	Abandoned September 2010

TABLE 2
GROUNDWATER MONITORING PROGRAM
(Revised 07/29/10)

WELL ID	SAMPLING FREQUENCY
CWP-5	QUARTERLY
CWP-6	QUARTERLY
CWP-8	QUARTERLY
CWP-9	SEMI-ANNUALLY
CWP-11	SEMI-ANNUALLY
CWP-13	QUARTERLY
CWP-15	SEMI-ANNUALLY
CWP-20	QUARTERLY
CWP-21	QUARTERLY
CWP-22	SEMI-ANNUALLY
CWP-101	QUARTERLY
CWP-102	QUARTERLY
CWP-103	QUARTERLY
CWP-104	QUARTERLY
CWP-105	QUARTERLY
CWP-106	QUARTERLY
CWP-107	QUARTERLY
CWP-108	QUARTERLY
CWP-109	QUARTERLY
CWP-111	QUARTERLY
CWP-113	QUARTERLY
CWP-114	QUARTERLY
CWP-115	QUARTERLY
CWP-116	QUARTERLY
CWP-118A	QUARTERLY
CWP-118B	QUARTERLY
CWP-119	QUARTERLY
CWP-120A	QUARTERLY
CWP-120B	QUARTERLY
CWP-121A	QUARTERLY
CWP-121B	QUARTERLY
HL-7	QUARTERLY

Sampling Event	Report Due
*Semi-Annual – January	April 15th
Quarterly – April	July 15th
*Semi-Annual – July	October 15th
Quarterly – October	January 15th

*Wells with a sampling frequency of Quarterly and Semi-Annual are sampled.

Sample parameters to include: pH, ammonia as NH3, dissolved arsenic, dissolved chromium, dissolved manganese, dissolved boron, and sulfate.

TABLE 3
GROUNDWATER MONITORING DATA
January 1999 through December 2011
Coast Wood Preserving Site
Ukiah, CA

Site	Date	MP Elevation	Depth To Water	Water Elevation
CWP-05	8/21/1999	578.10	Dry	NA
CWP-05	12/10/1999	578.10	Dry	NA
CWP-05	4/8/2000	578.10	5.27	572.83
CWP-05	7/17/2000	578.10	9.00	569.10
CWP-05	10/4/2000	578.10	Dry	NA
CWP-05	1/11/2001	578.10	Dry	NA
CWP-05	4/17/2001	578.10	5.62	572.48
CWP-05	8/29/2001	578.10	Dry	NA
CWP-05	10/31/2001	578.10	Dry	NA
CWP-05	1/31/2002	578.10	5.23	572.87
CWP-05	4/18/2002	578.10	Dry	NA
CWP-05	7/18/2002	578.10	9.18	568.92
CWP-05	10/23/2002	578.10	Dry	NA
CWP-05	1/15/2003	578.10	4.50	573.60
CWP-05	4/18/2003	578.10	5.30	572.80
CWP-05	10/20/2003	578.10	Dry	NA
CWP-05	1/27/2004	578.10	5.04	573.06
CWP-05	4/29/2004	578.10	7.00	571.10
CWP-05	7/27/2004	578.10	Dry	NA
CWP-05	10/27/2004	578.10	Dry	NA
CWP-05	1/28/2005	578.10	4.35	573.75
CWP-05	4/29/2005	578.10	4.92	573.18
CWP-05	1/26/2006	578.10	3.83	574.27
CWP-05	4/27/2006	578.10	3.00	575.10
CWP-05	7/26/2006	578.10	Dry	NA
CWP-05	10/30/2006	578.10	Dry	NA
CWP-05	1/30/2007	578.10	8.25	569.85
CWP-05	4/26/2007	578.10	6.10	572.00
CWP-05	7/25/2007	578.10	Dry	NA
CWP-05	10/31/2007	578.10	Dry	NA
CWP-05	4/29/2008	578.10	6.15	571.95
CWP-05	4/30/2008	578.10	Dry	NA
CWP-05	7/28/2008	578.10	Dry	NA
CWP-05	10/30/2008	578.10	Dry	NA
CWP-05	1/30/2009	578.10	Dry	NA
CWP-05	4/29/2009	578.10	6.15	571.95
CWP-05	7/30/2009	578.10	Dry	NA
CWP-05	10/30/2009	578.10	Dry	NA
CWP-05	1/28/2010	578.10	4.68	573.42
CWP-05	4/28/2010	578.10	3.60	574.50
CWP-05	7/29/2010	578.10	7.70	570.40
CWP-05	10/28/2010	578.10	7.95	570.15
CWP-05	1/26/2011	578.10	4.20	573.90
CWP-05	4/26/2011	578.10	4.30	573.80
CWP-05	7/28/2011	578.10	7.85	570.25
CWP-05	10/27/2011	578.1	Dry	NA
CWP-06	1/30/1999	582.02	9.35	572.67
CWP-06	2/21/1999	582.02	5.54	576.48

TABLE 3
GROUNDWATER MONITORING DATA
January 1999 through December 2011
Coast Wood Preserving Site
Ukiah, CA

Site	Date	MP Elevation	Depth To Water	Water Elevation
CWP-06	3/20/1999	582.02	6.49	575.53
CWP-06	4/24/1999	582.02	5.67	576.35
CWP-06	5/15/1999	582.02	7.10	574.92
CWP-06	6/19/1999	582.02	7.86	574.16
CWP-06	7/24/1999	582.02	8.58	573.44
CWP-06	8/21/1999	582.02	8.83	573.19
CWP-06	9/11/1999	582.02	9.76	572.26
CWP-06	10/22/1999	582.02	10.55	571.47
CWP-06	11/19/1999	582.02	10.02	572.00
CWP-06	12/21/1999	582.02	9.18	572.84
CWP-06	1/21/2000	582.02	8.64	573.38
CWP-06	2/14/2000	582.02	5.62	576.40
CWP-06	3/17/2000	582.02	5.02	577.00
CWP-06	4/8/2000	582.02	5.62	576.40
CWP-06	5/20/2000	582.02	6.24	575.78
CWP-06	6/17/2000	582.02	6.88	575.14
CWP-06	7/17/2000	582.02	7.81	574.21
CWP-06	8/15/2000	582.02	8.72	573.30
CWP-06	9/15/2000	582.02	9.93	572.09
CWP-06	10/4/2000	582.02	10.63	571.39
CWP-06	11/14/2000	582.02	10.20	571.82
CWP-06	12/7/2000	582.02	10.95	571.07
CWP-06	1/11/2001	582.02	9.27	572.75
CWP-06	2/28/2001	582.02	5.24	576.78
CWP-06	3/21/2001	582.02	6.75	575.27
CWP-06	4/17/2001	582.02	6.01	576.01
CWP-06	8/29/2001	582.02	9.79	572.23
CWP-06	10/31/2001	582.02	10.34	571.68
CWP-06	1/31/2002	582.02	5.54	576.48
CWP-06	4/18/2002	582.02	6.42	575.60
CWP-06	5/15/2002	582.02	6.72	575.30
CWP-06	7/18/2002	582.02	7.90	574.12
CWP-06	8/30/2002	582.02	10.71	571.31
CWP-06	10/23/2002	582.02	12.61	569.41
CWP-06	1/17/2003	582.02	7.25	574.77
CWP-06	4/18/2003	582.02	7.15	574.87
CWP-06	7/30/2003	582.02	8.68	573.34
CWP-06	10/23/2003	582.02	11.63	570.39
CWP-06	12/16/2003	582.02	8.77	573.25
CWP-06	1/27/2004	582.02	7.10	574.92
CWP-06	4/30/2004	582.02	7.88	574.14
CWP-06	7/28/2004	582.02	10.24	571.78
CWP-06	10/27/2004	582.02	10.90	571.12
CWP-06	1/28/2005	582.02	6.60	575.42
CWP-06	4/30/2005	582.02	7.32	574.70
CWP-06	7/29/2005	582.02	8.66	573.36
CWP-06	10/31/2005	582.02	11.20	570.82
CWP-06	1/31/2006	582.02	6.42	575.60

TABLE 3
GROUNDWATER MONITORING DATA
January 1999 through December 2011
Coast Wood Preserving Site
Ukiah, CA

Site	Date	MP Elevation	Depth To Water	Water Elevation
CWP-06	4/27/2006	582.02	6.70	575.32
CWP-06	7/27/2006	582.02	8.90	573.12
CWP-06	10/30/2006	582.02	11.30	570.72
CWP-06	1/30/2007	582.02	8.92	573.10
CWP-06	4/30/2007	582.02	7.70	574.32
CWP-06	7/31/2007	582.02	9.94	572.08
CWP-06	10/31/2007	582.02	11.40	570.62
CWP-06	1/28/2008	582.02	7.18	574.84
CWP-06	4/30/2008	582.02	7.95	574.07
CWP-06	7/30/2008	582.02	10.10	571.92
CWP-06	10/30/2008	582.02	11.80	570.22
CWP-06	1/30/2009	582.02	9.50	572.52
CWP-06	4/30/2009	582.02	8.20	573.82
CWP-06	7/29/2009	582.02	10.00	572.02
CWP-06	10/30/2009	582.02	11.55	570.47
CWP-06	1/28/2010	582.02	7.10	574.92
CWP-06	4/28/2010	582.02	6.10	575.92
CWP-06	7/29/2010	582.02	8.95	573.07
CWP-06	10/27/2010	582.02	11.50	570.52
CWP-06	1/25/2011	582.02	7.25	574.77
CWP-06	4/26/2011	582.02	7.40	574.62
CWP-06	7/27/2011	582.02	9.15	572.87
CWP-06	10/30/2011	582.02	10.11	571.91
CWP-08	10/27/1910	577.09	7.90	569.19
CWP-08	1/30/1999	577.09	6.17	570.92
CWP-08	2/21/1999	577.09	14.11	562.98
CWP-08	3/20/1999	577.09	14.68	562.41
CWP-08	4/24/1999	577.09	6.35	570.74
CWP-08	5/15/1999	577.09	14.46	562.63
CWP-08	6/19/1999	577.09	14.01	563.08
CWP-08	7/24/1999	577.09	14.18	562.91
CWP-08	8/21/1999	577.09	14.46	562.63
CWP-08	9/11/1999	577.09	14.45	562.64
CWP-08	10/22/1999	577.09	11.70	565.39
CWP-08	11/19/1999	577.09	7.92	569.17
CWP-08	12/21/1999	577.09	9.89	567.20
CWP-08	1/21/2000	577.09	5.61	571.48
CWP-08	2/14/2000	577.09	4.52	572.57
CWP-08	3/17/2000	577.09	5.29	571.80
CWP-08	4/8/2000	577.09	5.83	571.26
CWP-08	5/20/2000	577.09	6.89	570.20
CWP-08	6/17/2000	577.09	9.49	567.60
CWP-08	7/17/2000	577.09	8.53	568.56
CWP-08	8/15/2000	577.09	10.00	567.09
CWP-08	9/15/2000	577.09	10.81	566.28
CWP-08	10/4/2000	577.09	12.00	565.09
CWP-08	11/14/2000	577.09	10.21	566.88

TABLE 3
GROUNDWATER MONITORING DATA
January 1999 through December 2011
Coast Wood Preserving Site
Ukiah, CA

Site	Date	MP Elevation	Depth To Water	Water Elevation
CWP-08	12/7/2000	577.09	11.12	565.97
CWP-08	1/11/2001	577.09	7.01	570.08
CWP-08	2/28/2001	577.09	5.56	571.53
CWP-08	3/21/2001	577.09	6.66	570.43
CWP-08	4/17/2001	577.09	6.15	570.94
CWP-08	8/29/2001	577.09	10.58	566.51
CWP-08	10/31/2001	577.09	9.66	567.43
CWP-08	1/31/2002	577.09	5.73	571.36
CWP-08	7/18/2002	577.09	10.08	567.01
CWP-08	10/23/2002	577.09	9.65	567.44
CWP-08	1/15/2003	577.09	7.25	569.84
CWP-08	4/18/2003	577.09	5.02	572.07
CWP-08	7/29/2003	577.09	9.88	567.21
CWP-08	10/22/2003	577.09	11.90	565.19
CWP-08	1/27/2004	577.09	5.42	571.67
CWP-08	4/29/2004	577.09	7.30	569.79
CWP-08	7/27/2004	577.09	10.78	566.31
CWP-08	10/27/2004	577.09	7.60	569.49
CWP-08	1/28/2005	577.09	4.67	572.42
CWP-08	4/29/2005	577.09	8.55	568.54
CWP-08	7/29/2005	577.09	10.98	566.11
CWP-08	10/31/2005	577.09	9.70	567.39
CWP-08	1/26/2006	577.09	5.10	571.99
CWP-08	4/27/2006	577.09	5.12	571.97
CWP-08	7/27/2006	577.09	8.37	568.72
CWP-08	10/31/2006	577.09	11.25	565.84
CWP-08	1/29/2007	577.09	9.85	567.24
CWP-08	4/29/2007	577.09	6.80	570.29
CWP-08	7/26/2007	577.09	10.54	566.55
CWP-08	10/30/2007	577.09	10.60	566.49
CWP-08	1/28/2008	577.09	3.83	573.26
CWP-08	4/28/2008	577.09	6.60	570.49
CWP-08	7/30/2008	577.09	11.80	565.29
CWP-08	10/28/2008	577.09	12.23	564.86
CWP-08	1/28/2009	577.09	9.05	568.04
CWP-08	4/29/2009	577.09	7.96	569.13
CWP-08	7/28/2009	577.09	11.85	565.24
CWP-08	10/29/2009	577.09	11.35	565.74
CWP-08	1/27/2010	577.09	5.60	571.49
CWP-08	4/29/2010	577.09	4.35	572.74
CWP-08	7/29/2010	577.09	10.75	566.34
CWP-08	10/26/2010	577.09	12.60	564.49
CWP-08	10/26/2010	577.09	9.60	567.49
CWP-08	10/27/2010	577.09	7.90	569.19
CWP-08	1/26/2011	577.09	5.50	571.59
CWP-08	4/19/2011	577.09	5.15	571.94
CWP-08	7/28/2011	577.09	10.50	566.59
CWP-08	10/31/2011	577.09	10.65	566.44

TABLE 3
GROUNDWATER MONITORING DATA
January 1999 through December 2011
Coast Wood Preserving Site
Ukiah, CA

Site	Date	MP Elevation	Depth To Water	Water Elevation
CWP-09	8/21/1999	579.21	9.41	569.80
CWP-09	12/17/1999	579.21	8.36	570.85
CWP-09	4/8/2000	579.21	5.26	573.95
CWP-09	10/4/2000	579.21	10.76	568.45
CWP-09	4/17/2001	579.21	6.48	572.73
CWP-09	10/31/2001	579.21	11.21	568.00
CWP-09	4/18/2002	579.21	5.48	573.73
CWP-09	9/27/2002	579.21	10.45	568.76
CWP-09	1/15/2003	579.21	5.23	573.98
CWP-09	4/18/2003	579.21	5.01	574.20
CWP-09	10/22/2003	579.21	10.45	568.76
CWP-09	4/28/2004	579.21	6.56	572.65
CWP-09	10/27/2004	579.21	9.95	569.26
CWP-09	1/28/2005	579.21	5.50	573.71
CWP-09	7/29/2005	579.21	7.10	572.11
CWP-09	10/27/2005	579.21	10.29	568.92
CWP-09	1/26/2006	579.21	5.35	573.86
CWP-09	4/26/2006	579.21	4.50	574.71
CWP-09	10/30/2006	579.21	10.14	569.07
CWP-09	1/29/2007	579.21	7.57	571.64
CWP-09	7/25/2007	579.21	8.38	570.83
CWP-09	1/29/2008	579.21	5.35	573.86
CWP-09	4/28/2008	579.21	5.95	573.26
CWP-09	7/28/2008	579.21	8.59	570.62
CWP-09	1/29/2009	579.21	8.56	570.65
CWP-09	7/28/2009	579.21	8.50	570.71
CWP-09	1/27/2010	579.21	6.15	573.06
CWP-09	7/29/2010	579.21	7.20	572.01
CWP-09	1/20/2011	579.21	9.45	569.76
CWP-09	7/26/2011	579.21	7.75	571.46
CWP-09	10/27/2011	579.21	8.10	571.11
CWP-101	4/10/2000	578.90	4.71	574.19
CWP-101	7/17/2000	578.90	7.48	571.42
CWP-101	10/4/2000	578.90	10.68	568.22
CWP-101	1/11/2001	578.90	7.50	571.40
CWP-101	4/17/2001	578.90	7.18	571.72
CWP-101	10/31/2001	578.90	10.18	568.72
CWP-101	1/31/2002	578.90	5.31	573.59
CWP-101	4/18/2002	578.90	6.05	572.85
CWP-101	7/18/2002	578.90	8.11	570.79
CWP-101	10/23/2002	578.90	10.97	567.93
CWP-101	1/16/2003	578.90	4.20	574.70
CWP-101	7/30/2003	578.90	7.68	571.22
CWP-101	10/22/2003	578.90	10.52	568.38
CWP-101	12/16/2003	578.90	6.51	572.39
CWP-101	1/27/2004	578.90	9.70	569.20

TABLE 3
GROUNDWATER MONITORING DATA
January 1999 through December 2011
Coast Wood Preserving Site
Ukiah, CA

Site	Date	MP Elevation	Depth To Water	Water Elevation
CWP-101	4/29/2004	578.90	10.81	568.09
CWP-101	7/27/2004	578.90	9.10	569.80
CWP-101	10/28/2004	578.90	10.22	568.68
CWP-101	1/28/2005	578.90	6.50	572.40
CWP-101	4/29/2005	578.90	3.02	575.88
CWP-101	7/29/2005	578.90	5.88	573.02
CWP-101	10/31/2005	578.90	9.60	569.30
CWP-101	1/27/2006	578.90	4.00	574.90
CWP-101	4/27/2006	578.90	1.10	577.80
CWP-101	7/26/2006	578.90	7.30	571.60
CWP-101	10/31/2006	578.90	9.91	568.99
CWP-101	1/30/2007	578.90	7.78	571.12
CWP-101	4/26/2007	578.90	5.72	573.18
CWP-101	7/30/2007	578.90	8.15	570.75
CWP-101	10/30/2007	578.90	8.35	570.55
CWP-101	1/30/2008	578.90	4.80	574.10
CWP-101	4/29/2008	578.90	5.40	573.50
CWP-101	7/29/2008	578.90	8.44	570.46
CWP-101	10/28/2008	578.90	9.82	569.08
CWP-101	1/29/2009	578.90	8.40	570.50
CWP-101	4/29/2009	578.90	6.15	572.75
CWP-101	7/28/2009	578.90	8.02	570.88
CWP-101	10/29/2009	578.90	8.98	569.92
CWP-101	1/28/2010	578.90	5.35	573.55
CWP-101	4/28/2010	578.90	4.60	574.30
CWP-101	7/29/2010	578.90	6.83	572.07
CWP-101	10/27/2010	578.90	7.92	570.98
CWP-101	1/21/2011	578.90	4.50	574.40
CWP-101	4/20/2011	578.90	4.04	574.86
CWP-101	7/26/2011	578.90	6.62	572.28
CWP-101	10/30/2011	578.9	8.23	570.67
CWP-102	4/10/2000	0.00	5.01	-5.01
CWP-102	5/20/2000	0.00	3.95	-3.95
CWP-102	7/17/2000	0.00	6.78	-6.78
CWP-102	10/4/2000	578.75	9.48	569.27
CWP-102	1/11/2001	578.75	9.20	569.55
CWP-102	4/17/2001	578.75	5.48	573.27
CWP-102	10/31/2001	578.75	11.17	567.58
CWP-102	1/31/2002	578.75	7.66	571.09
CWP-102	4/18/2002	578.75	6.10	572.65
CWP-102	7/18/2002	578.75	8.25	570.50
CWP-102	10/23/2002	578.75	11.00	567.75
CWP-102	1/16/2003	578.75	4.80	573.95
CWP-102	7/30/2003	578.75	7.97	570.78
CWP-102	10/22/2003	578.75	10.70	568.05
CWP-102	12/16/2003	578.75	6.82	571.93
CWP-102	1/26/2004	578.75	8.84	569.91

TABLE 3
GROUNDWATER MONITORING DATA
January 1999 through December 2011
Coast Wood Preserving Site
Ukiah, CA

Site	Date	MP Elevation	Depth To Water	Water Elevation
CWP-102	4/29/2004	578.75	9.82	568.93
CWP-102	7/27/2004	578.75	9.25	569.50
CWP-102	10/29/2004	578.75	10.28	568.47
CWP-102	1/28/2005	578.75	5.98	572.77
CWP-102	4/29/2005	578.75	3.20	575.55
CWP-102	7/29/2005	578.75	7.15	571.60
CWP-102	10/31/2005	578.75	9.98	568.77
CWP-102	1/27/2006	578.75	4.30	574.45
CWP-102	4/27/2006	578.75	3.14	575.61
CWP-102	7/26/2006	578.75	7.50	571.25
CWP-102	10/31/2006	578.75	9.46	569.29
CWP-102	1/30/2007	578.75	7.50	571.25
CWP-102	4/26/2007	578.75	5.38	573.37
CWP-102	7/30/2007	578.75	8.30	570.45
CWP-102	10/30/2007	578.75	9.18	569.57
CWP-102	1/30/2008	578.75	5.00	573.75
CWP-102	4/29/2008	578.75	6.95	571.80
CWP-102	7/29/2008	578.75	8.42	570.33
CWP-102	10/29/2008	578.75	9.52	569.23
CWP-102	1/29/2009	578.75	9.69	569.06
CWP-102	4/29/2009	578.75	7.75	571.00
CWP-102	7/28/2009	578.75	9.10	569.65
CWP-102	10/29/2009	578.75	8.80	569.95
CWP-102	1/28/2010	578.75	5.52	573.23
CWP-102	4/28/2010	578.75	4.10	574.65
CWP-102	7/29/2010	578.75	6.90	571.85
CWP-102	10/27/2010	578.75	7.97	570.78
CWP-102	1/21/2011	578.75	4.45	574.30
CWP-102	4/20/2011	578.75	4.20	574.55
CWP-102	7/26/2011	578.75	7.05	571.70
CWP-102	10/30/2011	578.75	7.85	570.9
CWP-103	4/10/2000	582.73	7.39	575.34
CWP-103	7/17/2000	582.73	9.45	573.28
CWP-103	10/4/2000	582.73	11.20	571.53
CWP-103	1/11/2001	582.73	8.51	574.22
CWP-103	4/17/2001	582.73	7.66	575.07
CWP-103	1/31/2002	582.73	7.59	575.14
CWP-103	4/18/2002	582.73	7.50	575.23
CWP-103	5/15/2002	582.73	8.27	574.46
CWP-103	7/18/2002	582.73	7.31	575.42
CWP-103	10/23/2002	582.73	Dry	NA
CWP-103	1/17/2003	582.73	7.62	575.11
CWP-103	4/18/2003	582.73	7.31	575.42
CWP-103	7/30/2003	582.73	8.10	574.63
CWP-103	10/23/2003	582.73	10.92	571.81
CWP-103	12/16/2003	582.73	7.80	574.93
CWP-103	1/27/2004	582.73	6.43	576.30

TABLE 3
GROUNDWATER MONITORING DATA
January 1999 through December 2011
Coast Wood Preserving Site
Ukiah, CA

Site	Date	MP Elevation	Depth To Water	Water Elevation
CWP-103	4/30/2004	582.73	7.92	574.81
CWP-103	7/28/2004	582.73	10.75	571.98
CWP-103	10/29/2004	582.73	9.60	573.13
CWP-103	1/28/2005	582.73	6.50	576.23
CWP-103	4/30/2005	582.73	7.73	575.00
CWP-103	7/29/2005	582.73	8.40	574.33
CWP-103	10/31/2005	582.73	9.60	573.13
CWP-103	1/31/2006	582.73	6.70	576.03
CWP-103	4/28/2006	582.73	6.60	576.13
CWP-103	7/27/2006	582.73	8.30	574.43
CWP-103	10/31/2006	582.73	9.08	573.65
CWP-103	1/30/2007	582.73	8.20	574.53
CWP-103	4/30/2007	582.73	7.75	574.98
CWP-103	7/25/2007	582.73	Dry	NA
CWP-103	10/31/2007	582.73	Dry	NA
CWP-103	1/28/2008	582.73	7.20	575.53
CWP-103	4/29/2008	582.73	7.80	574.93
CWP-103	7/29/2008	582.73	8.83	573.90
CWP-103	10/30/2008	582.73	Dry	NA
CWP-103	1/29/2009	582.73	8.40	574.33
CWP-103	4/30/2009	582.73	7.70	575.03
CWP-103	7/30/2009	582.73	Dry	NA
CWP-103	10/30/2009	582.73	Dry	NA
CWP-103	1/29/2010	582.73	8.73	574.00
CWP-103	4/29/2010	582.73	6.25	576.48
CWP-103	7/29/2010	582.73	8.15	574.58
CWP-103	1/26/2011	582.73	6.80	575.93
CWP-103	4/26/2011	582.73	7.28	575.45
CWP-103	7/28/2011	582.73	8.40	574.33
CWP-103	10/31/2011	582.73	8.64	574.09
CWP-104	4/10/2000	582.80	7.11	575.69
CWP-104	7/17/2000	582.80	8.61	574.19
CWP-104	10/4/2000	582.80	10.67	572.13
CWP-104	1/11/2001	582.80	10.81	571.99
CWP-104	4/17/2001	582.80	7.30	575.50
CWP-104	10/31/2001	582.80	Dry	NA
CWP-104	1/31/2002	582.80	7.03	575.77
CWP-104	4/18/2002	582.80	7.67	575.13
CWP-104	5/15/2002	582.80	7.62	575.18
CWP-104	7/18/2002	582.80	8.71	574.09
CWP-104	10/23/2002	582.80	Dry	NA
CWP-104	1/17/2003	582.80	7.45	575.35
CWP-104	4/18/2003	582.80	7.05	575.75
CWP-104	7/30/2003	582.80	8.28	574.52
CWP-104	10/23/2003	582.80	10.87	571.93
CWP-104	1/27/2004	582.80	7.00	575.80
CWP-104	4/30/2004	582.80	7.55	575.25

TABLE 3
GROUNDWATER MONITORING DATA
January 1999 through December 2011
Coast Wood Preserving Site
Ukiah, CA

Site	Date	MP Elevation	Depth To Water	Water Elevation
CWP-104	7/28/2004	582.80	9.45	573.35
CWP-104	10/29/2004	582.80	10.55	572.25
CWP-104	1/28/2005	582.80	6.55	576.25
CWP-104	4/30/2005	582.80	7.20	575.60
CWP-104	7/29/2005	582.80	8.10	574.70
CWP-104	1/31/2006	582.80	6.40	576.40
CWP-104	4/28/2006	582.80	6.60	576.20
CWP-104	7/27/2006	582.80	8.22	574.58
CWP-104	10/31/2006	582.80	10.33	572.47
CWP-104	1/30/2007	582.80	8.22	574.58
CWP-104	4/30/2007	582.80	7.41	575.39
CWP-104	7/25/2007	582.80	Dry	NA
CWP-104	10/31/2007	582.80	Dry	NA
CWP-104	1/28/2008	582.80	7.06	575.74
CWP-104	4/29/2008	582.80	7.48	575.32
CWP-104	7/29/2008	582.80	9.23	573.57
CWP-104	10/30/2008	582.80	Dry	NA
CWP-104	1/29/2009	582.80	9.40	573.40
CWP-104	4/30/2009	582.80	7.40	575.40
CWP-104	7/30/2009	582.80	Dry	NA
CWP-104	10/30/2009	582.80	Dry	NA
CWP-104	1/29/2010	582.80	7.45	575.35
CWP-104	4/28/2010	582.80	6.30	576.50
CWP-104	7/29/2010	582.80	8.08	574.72
CWP-104	10/27/2010	582.80	8.40	574.40
CWP-104	1/25/2011	582.80	6.65	576.15
CWP-104	4/26/2011	582.80	6.90	575.90
CWP-104	7/28/2011	582.80	8.20	574.60
CWP-104	10/27/2011	582.8	9.02	573.78
CWP-105	10/31/2001	0.00	14.81	-14.81
CWP-105	11/28/2001	0.00	10.72	-10.72
CWP-105	12/28/2001	0.00	6.99	-6.99
CWP-105	1/31/2002	0.00	6.41	-6.41
CWP-105	3/28/2002	0.00	6.73	-6.73
CWP-105	4/18/2002	580.26	7.40	572.86
CWP-105	5/15/2002	580.26	8.33	571.93
CWP-105	7/18/2002	580.26	9.94	570.32
CWP-105	9/27/2002	580.26	12.21	568.05
CWP-105	10/23/2002	580.26	12.72	567.54
CWP-105	1/17/2003	580.26	5.60	574.66
CWP-105	4/18/2003	580.26	6.01	574.25
CWP-105	7/30/2003	580.26	9.50	570.76
CWP-105	10/23/2003	580.26	11.30	568.96
CWP-105	1/27/2004	580.26	5.53	574.73
CWP-105	4/29/2004	580.26	7.28	572.98
CWP-105	7/28/2004	580.26	11.00	569.26
CWP-105	10/29/2004	580.26	11.45	568.81

TABLE 3
GROUNDWATER MONITORING DATA
January 1999 through December 2011
Coast Wood Preserving Site
Ukiah, CA

Site	Date	MP Elevation	Depth To Water	Water Elevation
CWP-105	1/28/2005	580.26	5.85	574.41
CWP-105	4/29/2005	580.26	5.96	574.30
CWP-105	7/29/2005	580.26	7.65	572.61
CWP-105	10/31/2005	580.26	3.10	577.16
CWP-105	1/27/2006	580.26	1.00	579.26
CWP-105	4/27/2006	580.26	0.60	579.66
CWP-105	7/27/2006	580.26	8.58	571.68
CWP-105	10/31/2006	580.26	12.40	567.86
CWP-105	1/30/2007	580.26	8.55	571.71
CWP-105	4/26/2007	580.26	2.50	577.76
CWP-105	7/30/2007	580.26	9.68	570.58
CWP-105	10/30/2007	580.26	10.50	569.76
CWP-105	1/30/2008	580.26	1.00	579.26
CWP-105	4/29/2008	580.26	4.60	575.66
CWP-105	7/30/2008	580.26	9.80	570.46
CWP-105	10/30/2008	580.26	Dry	NA
CWP-105	1/29/2009	580.26	9.72	570.54
CWP-105	4/29/2009	580.26	6.75	573.51
CWP-105	7/28/2009	580.26	9.60	570.66
CWP-105	10/29/2009	580.26	10.45	569.81
CWP-105	1/29/2010	580.26	1.60	578.66
CWP-105	4/28/2010	580.26	1.00	579.26
CWP-105	7/29/2010	580.26	7.98	572.28
CWP-105	10/27/2010	580.26	4.98	575.28
CWP-105	1/26/2011	580.26	4.80	575.46
CWP-105	4/26/2011	580.26	1.00	579.26
CWP-105	7/28/2011	580.26	8.18	572.08
CWP-105	10/30/2011	580.26	10.80	569.46
CWP-106	10/31/2001	0.00	12.73	-12.73
CWP-106	11/28/2001	0.00	8.76	-8.76
CWP-106	12/28/2001	0.00	4.77	-4.77
CWP-106	1/31/2002	0.00	4.65	-4.65
CWP-106	3/28/2002	0.00	4.23	-4.23
CWP-106	4/18/2002	583.44	5.58	577.86
CWP-106	5/15/2002	583.44	6.25	577.19
CWP-106	7/18/2002	583.44	8.12	575.32
CWP-106	8/30/2002	583.44	10.23	573.21
CWP-106	9/27/2002	583.44	11.42	572.02
CWP-106	10/23/2002	583.44	12.51	570.93
CWP-106	11/27/2002	583.44	11.62	571.82
CWP-106	1/16/2003	583.44	3.71	579.73
CWP-106	4/18/2003	583.44	6.05	577.39
CWP-106	7/30/2003	583.44	7.17	576.27
CWP-106	10/23/2003	583.44	11.20	572.24
CWP-106	1/27/2004	583.44	5.40	578.04
CWP-106	4/29/2004	583.44	8.13	575.31
CWP-106	7/28/2004	583.44	9.15	574.29

TABLE 3
GROUNDWATER MONITORING DATA
January 1999 through December 2011
Coast Wood Preserving Site
Ukiah, CA

Site	Date	MP Elevation	Depth To Water	Water Elevation
CWP-106	10/29/2004	583.44	9.42	574.02
CWP-106	1/28/2005	583.44	3.77	579.67
CWP-106	4/29/2005	583.44	3.67	579.77
CWP-106	7/29/2005	583.44	6.18	577.26
CWP-106	10/31/2005	583.44	11.30	572.14
CWP-106	1/30/2006	583.44	2.88	580.56
CWP-106	4/27/2006	583.44	2.95	580.49
CWP-106	7/27/2006	583.44	7.27	576.17
CWP-106	10/31/2006	583.44	11.21	572.23
CWP-106	1/30/2007	583.44	7.53	575.91
CWP-106	4/30/2007	583.44	4.80	578.64
CWP-106	7/30/2007	583.44	8.90	574.54
CWP-106	10/30/2007	583.44	10.10	573.34
CWP-106	1/29/2008	583.44	3.90	579.54
CWP-106	4/29/2008	583.44	4.90	578.54
CWP-106	7/28/2008	583.44	8.30	575.14
CWP-106	10/28/2008	583.44	11.75	571.69
CWP-106	1/29/2009	583.44	9.80	573.64
CWP-106	4/29/2009	583.44	5.45	577.99
CWP-106	7/30/2009	583.44	8.50	574.94
CWP-106	10/30/2009	583.44	10.45	572.99
CWP-106	1/29/2010	583.44	4.10	579.34
CWP-106	4/28/2010	583.44	3.30	580.14
CWP-106	7/29/2010	583.44	6.00	577.44
CWP-106	10/27/2010	583.44	8.40	575.04
CWP-106	1/26/2011	583.44	3.53	579.91
CWP-106	4/26/2011	583.44	3.33	580.11
CWP-106	7/28/2011	583.44	5.75	577.69
CWP-106	10/30/2011	583.44	7.22	576.22
CWP-107	10/31/2001	0.00	13.58	-13.58
CWP-107	11/28/2001	0.00	12.11	-12.11
CWP-107	12/28/2001	0.00	7.20	-7.20
CWP-107	1/31/2002	0.00	7.16	-7.16
CWP-107	3/28/2002	0.00	7.28	-7.28
CWP-107	4/18/2002	583.27	8.35	574.92
CWP-107	5/15/2002	583.27	9.47	573.80
CWP-107	7/18/2002	583.27	11.00	572.27
CWP-107	8/30/2002	583.27	13.85	569.42
CWP-107	10/23/2002	583.27	14.36	568.91
CWP-107	1/16/2003	583.27	6.21	577.06
CWP-107	4/18/2003	583.27	3.50	579.77
CWP-107	10/23/2003	583.27	13.61	569.66
CWP-107	1/27/2004	583.27	5.43	577.84
CWP-107	4/30/2004	583.27	4.14	579.13
CWP-107	7/28/2004	583.27	12.20	571.07
CWP-107	10/29/2004	583.27	14.15	569.12
CWP-107	1/28/2005	583.27	6.89	576.38

TABLE 3
GROUNDWATER MONITORING DATA
January 1999 through December 2011
Coast Wood Preserving Site
Ukiah, CA

Site	Date	MP Elevation	Depth To Water	Water Elevation
CWP-107	4/29/2005	583.27	6.67	576.60
CWP-107	7/29/2005	583.27	8.91	574.36
CWP-107	10/31/2005	583.27	13.90	569.37
CWP-107	1/30/2006	583.27	5.88	577.39
CWP-107	4/27/2006	583.27	5.65	577.62
CWP-107	7/27/2006	583.27	10.60	572.67
CWP-107	10/31/2006	583.27	13.91	569.36
CWP-107	1/30/2007	583.27	10.55	572.72
CWP-107	4/30/2007	583.27	7.90	575.37
CWP-107	7/31/2007	583.27	12.30	570.97
CWP-107	10/31/2007	583.27	13.75	569.52
CWP-107	1/29/2008	583.27	7.40	575.87
CWP-107	4/29/2008	583.27	8.25	575.02
CWP-107	7/28/2008	583.27	12.20	571.07
CWP-107	10/28/2008	583.27	14.45	568.82
CWP-107	1/29/2009	583.27	12.65	570.62
CWP-107	4/29/2009	583.27	8.40	574.87
CWP-107	7/29/2009	583.27	12.15	571.12
CWP-107	10/30/2009	583.27	13.80	569.47
CWP-107	1/29/2010	583.27	8.00	575.27
CWP-107	4/28/2010	583.27	4.80	578.47
CWP-107	7/29/2010	583.27	10.10	573.17
CWP-107	10/27/2010	583.27	12.70	570.57
CWP-107	1/26/2011	583.27	6.40	576.87
CWP-107	4/26/2011	583.27	6.28	576.99
CWP-107	7/27/2011	583.27	9.98	573.29
CWP-107	10/30/2011	583.27	12.48	570.79
CWP-108	10/31/2001	0.00	13.10	-13.10
CWP-108	11/28/2001	0.00	11.09	-11.09
CWP-108	12/28/2001	0.00	6.88	-6.88
CWP-108	1/31/2002	0.00	6.88	-6.88
CWP-108	3/28/2002	0.00	7.55	-7.55
CWP-108	4/18/2002	579.82	8.14	571.68
CWP-108	5/15/2002	579.82	9.23	570.59
CWP-108	7/18/2002	579.82	10.55	569.27
CWP-108	8/30/2002	579.82	12.10	567.72
CWP-108	9/27/2002	579.82	12.81	567.01
CWP-108	10/23/2002	579.82	13.13	566.69
CWP-108	11/27/2002	579.82	12.61	567.21
CWP-108	1/16/2003	579.82	6.60	573.22
CWP-108	4/18/2003	579.82	6.61	573.21
CWP-108	7/30/2003	579.82	10.30	569.52
CWP-108	10/23/2003	579.82	12.18	567.64
CWP-108	1/27/2004	579.82	6.45	573.37
CWP-108	4/29/2004	579.82	8.05	571.77
CWP-108	7/28/2004	579.82	11.71	568.11
CWP-108	10/29/2004	579.82	12.70	567.12

TABLE 3
GROUNDWATER MONITORING DATA
January 1999 through December 2011
Coast Wood Preserving Site
Ukiah, CA

Site	Date	MP Elevation	Depth To Water	Water Elevation
CWP-108	1/28/2005	579.82	6.24	573.58
CWP-108	4/29/2005	579.82	6.36	573.46
CWP-108	7/29/2005	579.82	9.42	570.40
CWP-108	10/31/2005	579.82	12.60	567.22
CWP-108	1/27/2006	579.82	5.37	574.45
CWP-108	4/27/2006	579.82	5.15	574.67
CWP-108	7/27/2006	579.82	9.86	569.96
CWP-108	10/31/2006	579.82	12.88	566.94
CWP-108	1/30/2007	579.82	9.90	569.92
CWP-108	4/26/2007	579.82	7.13	572.69
CWP-108	7/30/2007	579.82	10.96	568.86
CWP-108	10/30/2007	579.82	12.50	567.32
CWP-108	1/29/2008	579.82	6.55	573.27
CWP-108	4/28/2008	579.82	7.26	572.56
CWP-108	7/29/2008	579.82	11.44	568.38
CWP-108	10/28/2008	579.82	13.18	566.64
CWP-108	1/28/2009	579.82	11.22	568.60
CWP-108	4/29/2009	579.82	7.72	572.10
CWP-108	7/28/2009	579.82	11.01	568.81
CWP-108	10/29/2009	579.82	12.40	567.42
CWP-108	1/28/2010	579.82	6.90	572.92
CWP-108	4/28/2010	579.82	5.07	574.75
CWP-108	7/29/2010	579.82	9.30	570.52
CWP-108	10/26/2010	579.82	11.08	568.74
CWP-108	1/21/2011	579.82	5.68	574.14
CWP-108	4/20/2011	579.82	5.53	574.29
CWP-108	7/26/2011	579.82	9.40	570.42
CWP-108	10/30/2011	579.82	11.28	568.54
CWP-109	2/26/2002	0.00	5.54	-5.54
CWP-109	3/28/2002	0.00	5.98	-5.98
CWP-109	4/18/2002	580.82	7.18	573.64
CWP-109	5/15/2002	580.82	8.45	572.37
CWP-109	7/18/2002	580.82	10.08	570.74
CWP-109	9/27/2002	580.82	12.41	568.41
CWP-109	10/23/2002	580.82	12.75	568.07
CWP-109	11/27/2002	580.82	12.52	568.30
CWP-109	1/16/2003	580.82	4.20	576.62
CWP-109	4/18/2003	580.82	5.62	575.20
CWP-109	7/30/2003	580.82	9.57	571.25
CWP-109	10/23/2003	580.82	12.20	568.62
CWP-109	1/27/2004	580.82	5.02	575.80
CWP-109	4/29/2004	580.82	7.38	573.44
CWP-109	7/27/2004	580.82	11.10	569.72
CWP-109	10/29/2004	580.82	12.57	568.25
CWP-109	1/28/2005	580.82	4.94	575.88
CWP-109	4/29/2005	580.82	5.34	575.48
CWP-109	7/29/2005	580.82	8.85	571.97

TABLE 3
GROUNDWATER MONITORING DATA
January 1999 through December 2011
Coast Wood Preserving Site
Ukiah, CA

Site	Date	MP Elevation	Depth To Water	Water Elevation
CWP-109	10/27/2005	580.82	12.45	568.37
CWP-109	1/27/2006	580.82	4.24	576.58
CWP-109	4/26/2006	580.82	3.85	576.97
CWP-109	7/27/2006	580.82	9.68	571.14
CWP-109	10/30/2006	580.82	12.37	568.45
CWP-109	1/29/2007	580.82	9.68	571.14
CWP-109	4/26/2007	580.82	6.74	574.08
CWP-109	7/26/2007	580.82	11.10	569.72
CWP-109	10/29/2007	580.82	12.60	568.22
CWP-109	1/29/2008	580.82	5.12	575.70
CWP-109	4/28/2008	580.82	6.96	573.86
CWP-109	7/28/2008	580.82	11.30	569.52
CWP-109	10/30/2008	580.82	13.22	567.60
CWP-109	1/29/2009	580.82	11.90	568.92
CWP-109	4/29/2009	580.82	7.55	573.27
CWP-109	7/28/2009	580.82	11.37	569.45
CWP-109	10/29/2009	580.82	12.75	568.07
CWP-109	1/28/2010	580.82	5.60	575.22
CWP-109	4/28/2010	580.82	4.55	576.27
CWP-109	7/29/2010	580.82	9.30	571.52
CWP-109	10/26/2010	580.82	11.40	569.42
CWP-109	1/20/2011	580.82	4.60	576.22
CWP-109	4/19/2011	580.82	5.75	575.07
CWP-109	7/26/2011	580.82	9.38	571.44
CWP-109	10/27/2011	580.82	9.40	571.42
CWP-11	1/30/1999	579.76	7.58	572.18
CWP-11	8/21/1999	579.76	11.63	568.13
CWP-11	12/17/1999	579.76	10.40	569.36
CWP-11	4/8/2000	579.76	7.67	572.09
CWP-11	10/4/2000	579.76	12.50	567.26
CWP-11	4/17/2001	579.76	8.43	571.33
CWP-11	10/31/2001	579.76	12.55	567.21
CWP-11	4/18/2002	579.76	7.78	571.98
CWP-11	1/15/2003	579.76	6.78	572.98
CWP-11	10/22/2003	579.76	12.38	567.38
CWP-11	4/29/2004	579.76	7.95	571.81
CWP-11	10/27/2004	579.76	11.05	568.71
CWP-11	1/28/2005	579.76	6.78	572.98
CWP-11	7/29/2005	579.76	8.20	571.56
CWP-11	10/31/2005	579.76	11.95	567.81
CWP-11	1/26/2006	579.76	6.50	573.26
CWP-11	4/27/2006	579.76	6.26	573.50
CWP-11	10/30/2006	579.76	10.56	569.20
CWP-11	1/29/2007	579.76	9.26	570.50
CWP-11	4/29/2007	579.76	8.42	571.34
CWP-11	7/26/2007	579.76	10.14	569.62
CWP-11	1/29/2008	579.76	9.25	570.51

TABLE 3
GROUNDWATER MONITORING DATA
January 1999 through December 2011
Coast Wood Preserving Site
Ukiah, CA

Site	Date	MP Elevation	Depth To Water	Water Elevation
CWP-11	4/28/2008	579.76	7.60	572.16
CWP-11	7/28/2008	579.76	10.45	569.31
CWP-11	1/28/2009	579.76	9.70	570.06
CWP-11	7/28/2009	579.76	10.45	569.31
CWP-11	1/27/2010	579.76	9.88	569.88
CWP-11	7/29/2010	579.76	8.20	571.56
CWP-11	1/20/2011	579.76	6.40	573.36
CWP-11	7/26/2011	579.76	9.30	570.46
CWP-111	2/26/2002	0.00	5.60	-5.60
CWP-111	3/28/2002	0.00	6.26	-6.26
CWP-111	4/18/2002	575.88	6.72	569.16
CWP-111	5/15/2002	575.88	8.56	567.32
CWP-111	7/18/2002	575.88	9.77	566.11
CWP-111	10/23/2002	575.88	11.49	564.39
CWP-111	1/16/2003	575.88	4.61	571.27
CWP-111	4/18/2003	575.88	5.54	570.34
CWP-111	7/29/2003	575.88	9.56	566.32
CWP-111	10/22/2003	575.88	12.33	563.55
CWP-111	1/26/2004	575.88	5.51	570.37
CWP-111	4/29/2004	575.88	7.82	568.06
CWP-111	7/27/2004	575.88	11.44	564.44
CWP-111	10/27/2004	575.88	9.98	565.90
CWP-111	1/28/2005	575.88	4.91	570.97
CWP-111	4/29/2005	575.88	5.91	569.97
CWP-111	7/29/2005	575.88	9.10	566.78
CWP-111	10/27/2005	575.88	12.11	563.77
CWP-111	1/26/2006	575.88	4.73	571.15
CWP-111	4/26/2006	575.88	4.66	571.22
CWP-111	7/26/2006	575.88	9.28	566.60
CWP-111	10/30/2006	575.88	11.10	564.78
CWP-111	1/29/2007	575.88	9.77	566.11
CWP-111	4/26/2007	575.88	7.02	568.86
CWP-111	7/26/2007	575.88	10.27	565.61
CWP-111	10/29/2007	575.88	11.75	564.13
CWP-111	1/29/2008	575.88	4.40	571.48
CWP-111	4/28/2008	575.88	6.98	568.90
CWP-111	7/28/2008	575.88	10.82	565.06
CWP-111	10/28/2008	575.88	12.83	563.05
CWP-111	4/29/2009	575.88	8.19	567.69
CWP-111	7/28/2009	575.88	11.80	564.08
CWP-111	10/29/2009	575.88	12.01	563.87
CWP-111	1/28/2010	575.88	4.80	571.08
CWP-111	4/28/2010	575.88	4.65	571.23
CWP-111	7/29/2010	575.88	10.45	565.43
CWP-111	10/26/2010	575.88	9.36	566.52
CWP-111	1/20/2011	575.88	5.20	570.68
CWP-111	4/19/2011	575.88	5.17	570.71

TABLE 3
GROUNDWATER MONITORING DATA
January 1999 through December 2011
Coast Wood Preserving Site
Ukiah, CA

Site	Date	MP Elevation	Depth To Water	Water Elevation
CWP-111	7/26/2011	575.88	10.30	565.58
CWP-111	10/27/2011	575.88	11.40	564.48
CWP-113	2/26/2002	0.00	5.40	-5.40
CWP-113	3/28/2002	0.00	5.78	-5.78
CWP-113	4/18/2002	577.98	6.60	571.38
CWP-113	5/15/2002	577.98	7.68	570.30
CWP-113	7/18/2002	577.98	9.21	568.77
CWP-113	8/30/2002	577.98	10.32	567.66
CWP-113	9/27/2002	577.98	11.15	566.83
CWP-113	11/27/2002	577.98	11.15	566.83
CWP-113	1/17/2003	577.98	6.42	571.56
CWP-113	4/18/2003	577.98	5.62	572.36
CWP-113	7/30/2003	577.98	8.22	569.76
CWP-113	12/16/2003	577.98	7.54	570.44
CWP-113	1/26/2004	577.98	4.92	573.06
CWP-113	4/29/2004	577.98	6.92	571.06
CWP-113	7/28/2004	577.98	10.20	567.78
CWP-113	10/28/2004	577.98	11.15	566.83
CWP-113	1/28/2005	577.98	4.70	573.28
CWP-113	4/29/2005	577.98	4.83	573.15
CWP-113	7/29/2005	577.98	8.19	569.79
CWP-113	10/31/2005	577.98	10.98	567.00
CWP-113	1/27/2006	577.98	4.00	573.98
CWP-113	4/27/2006	577.98	3.10	574.88
CWP-113	7/26/2006	577.98	8.38	569.60
CWP-113	10/31/2006	577.98	11.23	566.75
CWP-113	1/30/2007	577.98	8.50	569.48
CWP-113	4/30/2007	577.98	6.18	571.80
CWP-113	7/30/2007	577.98	9.30	568.68
CWP-113	10/30/2007	577.98	10.70	567.28
CWP-113	1/30/2008	577.98	4.78	573.20
CWP-113	4/29/2008	577.98	6.01	571.97
CWP-113	7/29/2008	577.98	9.44	568.54
CWP-113	10/28/2008	577.98	11.40	566.58
CWP-113	1/30/2009	577.98	9.40	568.58
CWP-113	4/29/2009	577.98	6.35	571.63
CWP-113	7/28/2009	577.98	9.20	568.78
CWP-113	10/29/2009	577.98	10.42	567.56
CWP-113	1/29/2010	577.98	4.68	573.30
CWP-113	4/28/2010	577.98	3.45	574.53
CWP-113	7/29/2010	577.98	7.67	570.31
CWP-113	10/26/2010	577.98	9.47	568.51
CWP-113	1/21/2011	577.98	4.00	573.98
CWP-113	4/20/2011	577.98	4.00	573.98
CWP-113	7/26/2011	577.98	7.40	570.58
CWP-113	10/30/2011	577.98	9.45	568.53

TABLE 3
GROUNDWATER MONITORING DATA
January 1999 through December 2011
Coast Wood Preserving Site
Ukiah, CA

Site	Date	MP Elevation	Depth To Water	Water Elevation
CWP-114	2/26/2002	0.00	4.50	-4.50
CWP-114	3/28/2002	0.00	5.51	-5.51
CWP-114	4/18/2002	580.79	6.42	574.37
CWP-114	5/15/2002	580.79	7.75	573.04
CWP-114	7/18/2002	580.79	8.22	572.57
CWP-114	9/27/2002	580.79	9.21	571.58
CWP-114	11/27/2002	580.79	12.78	568.01
CWP-114	1/16/2003	580.79	4.41	576.38
CWP-114	4/18/2003	580.79	5.00	575.79
CWP-114	7/30/2003	580.79	7.78	573.01
CWP-114	1/26/2004	580.79	4.80	575.99
CWP-114	4/29/2004	580.79	6.60	574.19
CWP-114	7/28/2004	580.79	10.50	570.29
CWP-114	10/29/2004	580.79	11.98	568.81
CWP-114	1/28/2005	580.79	4.75	576.04
CWP-114	4/29/2005	580.79	5.10	575.69
CWP-114	7/29/2005	580.79	8.28	572.51
CWP-114	1/30/2006	580.79	3.88	576.91
CWP-114	4/27/2006	580.79	4.03	576.76
CWP-114	7/27/2006	580.79	8.80	571.99
CWP-114	10/31/2006	580.79	12.06	568.73
CWP-114	1/30/2007	580.79	8.80	571.99
CWP-114	4/26/2007	580.79	6.05	574.74
CWP-114	7/26/2007	580.79	10.15	570.64
CWP-114	10/31/2007	580.79	11.10	569.69
CWP-114	1/30/2008	580.79	5.06	575.73
CWP-114	4/29/2008	580.79	6.51	574.28
CWP-114	7/29/2008	580.79	10.55	570.24
CWP-114	10/28/2008	580.79	12.48	568.31
CWP-114	1/29/2009	580.79	10.80	569.99
CWP-114	4/30/2009	580.79	7.15	573.64
CWP-114	7/30/2009	580.79	10.55	570.24
CWP-114	10/30/2009	580.79	11.12	569.67
CWP-114	1/28/2010	580.79	5.65	575.14
CWP-114	4/29/2010	580.79	4.10	576.69
CWP-114	7/29/2010	580.79	8.50	572.29
CWP-114	10/27/2010	580.79	10.35	570.44
CWP-114	1/26/2011	580.79	4.95	575.84
CWP-114	4/26/2011	580.79	5.03	575.76
CWP-114	7/27/2011	580.79	8.68	572.11
CWP-114	10/30/2011	580.79	10.75	570.04
CWP-115	2/26/2002	0.00	2.25	-2.25
CWP-115	3/28/2002	0.00	2.34	-2.34
CWP-115	4/18/2002	583.29	3.75	579.54
CWP-115	5/15/2002	583.29	4.65	578.64
CWP-115	7/18/2002	583.29	7.13	576.16
CWP-115	1/16/2003	583.29	2.25	581.04

TABLE 3
GROUNDWATER MONITORING DATA
January 1999 through December 2011
Coast Wood Preserving Site
Ukiah, CA

Site	Date	MP Elevation	Depth To Water	Water Elevation
CWP-115	4/18/2003	583.29	2.02	581.27
CWP-115	7/30/2003	583.29	6.07	577.22
CWP-115	1/27/2004	583.29	2.35	580.94
CWP-115	4/29/2004	583.29	3.50	579.79
CWP-115	7/28/2004	583.29	8.40	574.89
CWP-115	10/29/2004	583.29	10.30	572.99
CWP-115	1/28/2005	583.29	2.00	581.29
CWP-115	4/30/2005	583.29	2.38	580.91
CWP-115	7/29/2005	583.29	4.91	578.38
CWP-115	10/31/2005	583.29	10.60	572.69
CWP-115	1/31/2006	583.29	1.55	581.74
CWP-115	4/26/2006	583.29	1.60	581.69
CWP-115	7/27/2006	583.29	6.26	577.03
CWP-115	10/31/2006	583.29	10.82	572.47
CWP-115	1/30/2007	583.29	6.55	576.74
CWP-115	4/30/2007	583.29	3.77	579.52
CWP-115	7/30/2007	583.29	8.58	574.71
CWP-115	10/31/2007	583.29	11.18	572.11
CWP-115	1/28/2008	583.29	2.80	580.49
CWP-115	4/29/2008	583.29	3.68	579.61
CWP-115	10/28/2008	583.29	11.98	571.31
CWP-115	1/30/2009	583.29	9.64	573.65
CWP-115	4/30/2009	583.29	4.33	578.96
CWP-115	7/28/2009	583.29	8.30	574.99
CWP-115	10/29/2009	583.29	10.82	572.47
CWP-115	1/28/2010	583.29	3.45	579.84
CWP-115	4/28/2010	583.29	2.35	580.94
CWP-115	7/29/2010	583.29	5.62	577.67
CWP-115	1/25/2011	583.29	2.40	580.89
CWP-115	4/26/2011	583.29	2.40	580.89
CWP-115	7/27/2011	583.29	5.85	577.44
CWP-115	10/30/2011	583.29	7.40	575.89
CWP-116	2/26/2002	0.00	3.64	-3.64
CWP-116	3/28/2002	0.00	3.65	-3.65
CWP-116	4/18/2002	582.06	4.68	577.38
CWP-116	5/15/2002	582.06	5.45	576.61
CWP-116	7/18/2002	582.06	7.62	574.44
CWP-116	9/27/2002	582.06	9.91	572.15
CWP-116	11/27/2002	582.06	10.08	571.98
CWP-116	1/16/2003	582.06	2.78	579.28
CWP-116	4/18/2003	582.06	2.85	579.21
CWP-116	1/27/2004	582.06	3.25	578.81
CWP-116	4/30/2004	582.06	4.20	577.86
CWP-116	7/28/2004	582.06	7.81	574.25
CWP-116	10/29/2004	582.06	10.48	571.58
CWP-116	1/28/2005	582.06	2.48	579.58
CWP-116	4/30/2005	582.06	2.95	579.11

TABLE 3
GROUNDWATER MONITORING DATA
January 1999 through December 2011
Coast Wood Preserving Site
Ukiah, CA

Site	Date	MP Elevation	Depth To Water	Water Elevation
CWP-116	7/29/2005	582.06	5.50	576.56
CWP-116	10/31/2005	582.06	7.50	574.56
CWP-116	1/31/2006	582.06	2.52	579.54
CWP-116	4/28/2006	582.06	2.55	579.51
CWP-116	7/27/2006	582.06	6.10	575.96
CWP-116	10/30/2006	582.06	7.95	574.11
CWP-116	1/30/2007	582.06	6.58	575.48
CWP-116	4/30/2007	582.06	3.58	578.48
CWP-116	7/31/2007	582.06	7.38	574.68
CWP-116	10/31/2007	582.06	7.58	574.48
CWP-116	1/28/2008	582.06	2.15	579.91
CWP-116	4/30/2008	582.06	4.20	577.86
CWP-116	7/30/2008	582.06	7.55	574.51
CWP-116	10/30/2008	582.06	8.58	573.48
CWP-116	1/30/2009	582.06	7.40	574.66
CWP-116	4/30/2009	582.06	3.90	578.16
CWP-116	7/30/2009	582.06	6.70	575.36
CWP-116	10/30/2009	582.06	10.50	571.56
CWP-116	1/29/2010	582.06	2.20	579.86
CWP-116	4/28/2010	582.06	2.60	579.46
CWP-116	7/29/2010	582.06	4.10	577.96
CWP-116	1/26/2011	582.06	2.45	579.61
CWP-116	4/26/2011	582.06	2.22	579.84
CWP-116	7/28/2011	582.06	3.54	578.52
CWP-116	10/31/2011	582.06	3.56	578.5
CWP-118A	10/29/2004	582.41	Dry	NA
CWP-118A	4/29/2005	582.41	6.18	576.23
CWP-118A	7/29/2005	582.41	7.38	575.03
CWP-118A	10/31/2005	582.41	10.20	572.21
CWP-118A	1/30/2006	582.41	6.88	575.53
CWP-118A	4/26/2006	582.41	5.62	576.79
CWP-118A	7/26/2006	582.41	7.74	574.67
CWP-118A	10/31/2006	582.41	Dry	NA
CWP-118A	1/30/2007	582.41	7.78	574.63
CWP-118A	4/26/2007	582.41	6.28	576.13
CWP-118A	7/25/2007	582.41	8.60	573.81
CWP-118A	10/31/2007	582.41	Dry	NA
CWP-118A	1/30/2008	582.41	6.65	575.76
CWP-118A	4/29/2008	582.41	6.85	575.56
CWP-118A	7/29/2008	582.41	8.85	573.56
CWP-118A	10/30/2008	582.41	Dry	NA
CWP-118A	1/28/2009	582.41	9.12	573.29
CWP-118A	4/29/2009	582.41	7.00	575.41
CWP-118A	7/28/2009	582.41	8.80	573.61
CWP-118A	10/30/2009	582.41	Dry	NA
CWP-118A	1/27/2010	582.41	7.30	575.11
CWP-118A	4/28/2010	582.41	6.20	576.21

TABLE 3
GROUNDWATER MONITORING DATA
January 1999 through December 2011
Coast Wood Preserving Site
Ukiah, CA

Site	Date	MP Elevation	Depth To Water	Water Elevation
CWP-118A	7/29/2010	582.41	7.48	574.93
CWP-118A	10/26/2010	582.41	9.30	573.11
CWP-118A	1/20/2011	582.41	6.25	576.16
CWP-118A	4/19/2011	582.41	5.89	576.52
CWP-118A	7/26/2011	582.41	7.68	574.73
CWP-118A	10/27/2011	582.41	7.85	574.56
CWP-118B	10/29/2004	582.50	12.02	570.48
CWP-118B	1/28/2005	582.50	11.75	570.75
CWP-118B	4/30/2005	582.50	5.94	576.56
CWP-118B	7/29/2005	582.50	7.40	575.10
CWP-118B	10/31/2005	582.50	10.45	572.05
CWP-118B	1/30/2006	582.50	5.88	576.62
CWP-118B	4/26/2006	582.50	6.09	576.41
CWP-118B	7/26/2006	582.50	7.96	574.54
CWP-118B	10/31/2006	582.50	10.94	571.56
CWP-118B	1/30/2007	582.50	7.93	574.57
CWP-118B	4/26/2007	582.50	5.88	576.62
CWP-118B	7/25/2007	582.50	9.89	572.61
CWP-118B	10/30/2007	582.50	10.58	571.92
CWP-118B	1/30/2008	582.50	6.62	575.88
CWP-118B	4/29/2008	582.50	6.20	576.30
CWP-118B	7/29/2008	582.50	9.33	573.17
CWP-118B	10/28/2008	582.50	10.50	572.00
CWP-118B	1/28/2009	582.50	9.92	572.58
CWP-118B	4/29/2009	582.50	9.55	572.95
CWP-118B	7/28/2009	582.50	9.03	573.47
CWP-118B	10/29/2009	582.50	10.50	572.00
CWP-118B	1/27/2010	582.50	6.83	575.67
CWP-118B	4/28/2010	582.50	5.55	576.95
CWP-118B	7/29/2010	582.50	7.60	574.90
CWP-118B	10/26/2010	582.50	9.22	573.28
CWP-118B	1/20/2011	582.50	9.95	572.55
CWP-118B	4/19/2011	582.50	5.55	576.95
CWP-118B	7/26/2011	582.50	7.85	574.65
CWP-118B	10/27/2011	582.5	6.75	575.75
CWP-119	10/29/2004	581.64	Dry	NA
CWP-119	1/28/2005	581.64	6.58	575.06
CWP-119	4/29/2005	581.64	6.52	575.12
CWP-119	7/29/2005	581.64	7.65	573.99
CWP-119	10/31/2005	581.64	9.40	572.24
CWP-119	1/30/2006	581.64	5.98	575.66
CWP-119	4/26/2006	581.64	6.15	575.49
CWP-119	7/26/2006	581.64	8.80	572.84
CWP-119	10/31/2006	581.64	9.76	571.88
CWP-119	1/30/2007	581.64	9.28	572.36
CWP-119	4/26/2007	581.64	7.80	573.84

TABLE 3
GROUNDWATER MONITORING DATA
January 1999 through December 2011
Coast Wood Preserving Site
Ukiah, CA

Site	Date	MP Elevation	Depth To Water	Water Elevation
CWP-119	7/25/2007	581.64	Dry	NA
CWP-119	10/31/2007	581.64	Dry	NA
CWP-119	1/30/2008	581.64	7.38	574.26
CWP-119	4/28/2008	581.64	Dry	NA
CWP-119	7/29/2008	581.64	Dry	NA
CWP-119	10/30/2008	581.64	Dry	NA
CWP-119	1/28/2009	581.64	Dry	NA
CWP-119	4/30/2009	581.64	Dry	NA
CWP-119	7/30/2009	581.64	Dry	NA
CWP-119	10/30/2009	581.64	Dry	NA
CWP-119	1/27/2010	581.64	8.31	573.33
CWP-119	4/28/2010	581.64	5.43	576.21
CWP-119	7/29/2010	581.64	7.62	574.02
CWP-119	10/26/2010	581.64	7.90	573.74
CWP-119	1/20/2011	581.64	6.60	575.04
CWP-119	4/19/2011	581.64	6.85	574.79
CWP-119	7/26/2011	581.64	7.75	573.89
CWP-119	10/27/2011	581.64	8.90	572.74
CWP-120A	10/29/2004	581.01	7.85	573.16
CWP-120A	1/28/2005	581.01	6.47	574.54
CWP-120A	4/30/2005	581.01	4.98	576.03
CWP-120A	7/29/2005	581.01	7.28	573.73
CWP-120A	1/31/2006	581.01	5.94	575.07
CWP-120A	4/28/2006	581.01	5.80	575.21
CWP-120A	7/27/2006	581.01	6.31	574.70
CWP-120A	10/31/2006	581.01	6.12	574.89
CWP-120A	1/30/2007	581.01	8.13	572.88
CWP-120A	4/30/2007	581.01	6.65	574.36
CWP-120A	7/31/2007	581.01	7.00	574.01
CWP-120A	10/30/2007	581.01	6.80	574.21
CWP-120A	1/28/2008	581.01	6.40	574.61
CWP-120A	4/30/2008	581.01	6.30	574.71
CWP-120A	7/29/2008	581.01	7.00	574.01
CWP-120A	10/30/2008	581.01	7.05	573.96
CWP-120A	1/30/2009	581.01	6.70	574.31
CWP-120A	4/30/2009	581.01	6.20	574.81
CWP-120A	7/29/2009	581.01	6.85	574.16
CWP-120A	10/29/2009	581.01	8.98	572.03
CWP-120A	1/28/2010	581.01	5.80	575.21
CWP-120A	4/28/2010	581.01	4.70	576.31
CWP-120A	7/29/2010	581.01	6.50	574.51
CWP-120A	10/27/2010	581.01	6.45	574.56
CWP-120A	1/21/2011	581.01	5.02	575.99
CWP-120A	4/20/2011	581.01	5.30	575.71
CWP-120A	7/27/2011	581.01	6.55	574.46
CWP-120A	10/30/2011	581.01	6.60	574.41

TABLE 3
GROUNDWATER MONITORING DATA
January 1999 through December 2011
Coast Wood Preserving Site
Ukiah, CA

Site	Date	MP Elevation	Depth To Water	Water Elevation
CWP-120B	10/29/2004	580.86	11.72	569.14
CWP-120B	1/28/2005	580.86	6.11	574.75
CWP-120B	4/30/2005	580.86	5.90	574.96
CWP-120B	7/29/2005	580.86	7.42	573.44
CWP-120B	1/31/2006	580.86	5.45	575.41
CWP-120B	4/28/2006	580.86	6.00	574.86
CWP-120B	7/27/2006	580.86	7.35	573.51
CWP-120B	10/31/2006	580.86	9.98	570.88
CWP-120B	1/30/2007	580.86	7.78	573.08
CWP-120B	4/30/2007	580.86	6.40	574.46
CWP-120B	7/31/2007	580.86	7.74	573.12
CWP-120B	10/30/2007	580.86	9.32	571.54
CWP-120B	1/28/2008	580.86	5.65	575.21
CWP-120B	4/30/2008	580.86	6.45	574.41
CWP-120B	7/29/2008	580.86	7.95	572.91
CWP-120B	10/30/2008	580.86	9.45	571.41
CWP-120B	1/30/2009	580.86	8.50	572.36
CWP-120B	4/30/2009	580.86	6.60	574.26
CWP-120B	7/29/2009	580.86	7.90	572.96
CWP-120B	10/29/2009	580.86	6.90	573.96
CWP-120B	1/28/2010	580.86	5.90	574.96
CWP-120B	4/29/2010	580.86	4.20	576.66
CWP-120B	7/29/2010	580.86	7.30	573.56
CWP-120B	10/27/2010	580.86	8.50	572.36
CWP-120B	1/21/2011	580.86	5.31	575.55
CWP-120B	4/20/2011	580.86	5.30	575.56
CWP-120B	7/27/2011	580.86	7.45	573.41
CWP-120B	10/30/2011	580.86	8.20	572.66
CWP-121A	10/29/2004	580.38	7.55	572.83
CWP-121A	1/28/2005	580.38	7.11	573.27
CWP-121A	4/30/2005	580.36	7.22	573.14
CWP-121A	7/29/2005	580.36	6.80	573.56
CWP-121A	1/31/2006	580.36	4.45	575.91
CWP-121A	4/28/2006	580.36	5.10	575.26
CWP-121A	7/27/2006	580.36	6.42	573.94
CWP-121A	10/31/2006	580.36	6.76	573.60
CWP-121A	1/30/2007	580.36	6.40	573.96
CWP-121A	4/30/2007	580.36	6.22	574.14
CWP-121A	7/31/2007	580.36	6.68	573.68
CWP-121A	10/30/2007	580.36	9.06	571.30
CWP-121A	1/30/2008	580.36	5.38	574.98
CWP-121A	4/29/2008	580.36	6.00	574.36
CWP-121A	7/30/2008	580.36	6.40	573.96
CWP-121A	10/29/2008	580.36	6.80	573.56
CWP-121A	1/29/2009	580.36	8.10	572.26
CWP-121A	4/30/2009	580.36	5.80	574.56
CWP-121A	7/29/2009	580.36	6.60	573.76

TABLE 3
GROUNDWATER MONITORING DATA
January 1999 through December 2011
Coast Wood Preserving Site
Ukiah, CA

Site	Date	MP Elevation	Depth To Water	Water Elevation
CWP-121A	10/29/2009	580.36	6.70	573.66
CWP-121A	1/28/2010	580.36	5.60	574.76
CWP-121A	4/29/2010	580.36	4.65	575.71
CWP-121A	7/29/2010	580.36	6.55	573.81
CWP-121A	10/27/2010	580.36	6.21	574.15
CWP-121A	1/25/2011	580.36	5.12	575.24
CWP-121A	4/20/2011	580.36	5.42	574.94
CWP-121A	7/27/2011	580.36	5.95	574.41
CWP-121A	10/30/2011	580.36	8.05	572.31
CWP-121B	10/29/2004	580.36	10.70	569.66
CWP-121B	1/28/2005	580.36	5.20	575.16
CWP-121B	4/30/2005	580.36	5.90	574.46
CWP-121B	7/29/2005	580.36	7.22	573.14
CWP-121B	1/31/2006	580.36	4.48	575.88
CWP-121B	4/28/2006	580.36	5.45	574.91
CWP-121B	7/27/2006	580.36	7.53	572.83
CWP-121B	10/31/2006	580.36	9.56	570.80
CWP-121B	1/30/2007	580.36	8.90	571.46
CWP-121B	4/30/2007	580.36	4.92	575.44
CWP-121B	7/31/2007	580.36	7.30	573.06
CWP-121B	10/30/2007	580.36	6.44	573.92
CWP-121B	1/30/2008	580.36	5.50	574.86
CWP-121B	4/29/2008	580.36	5.48	574.88
CWP-121B	7/30/2008	580.36	8.30	572.06
CWP-121B	10/30/2008	580.36	9.35	571.01
CWP-121B	1/29/2009	580.36	6.50	573.86
CWP-121B	4/30/2009	580.36	7.00	573.36
CWP-121B	7/29/2009	580.36	7.70	572.66
CWP-121B	10/29/2009	580.36	8.80	571.56
CWP-121B	1/28/2010	580.36	7.75	572.61
CWP-121B	4/28/2010	580.36	8.00	572.36
CWP-121B	7/29/2010	580.36	9.70	570.66
CWP-121B	10/27/2010	580.36	10.10	570.26
CWP-121B	1/25/2011	580.36	6.85	573.51
CWP-121B	4/20/2011	580.36	5.41	574.95
CWP-121B	7/27/2011	580.36	6.55	573.81
CWP-121B	10/30/2011	580.36	6.50	573.86
CWP-13	1/30/1999	579.19	5.91	573.28
CWP-13	2/21/1999	579.19	9.31	569.88
CWP-13	5/15/1999	579.19	11.20	567.99
CWP-13	8/21/1999	579.19	14.03	565.16
CWP-13	12/17/1999	579.19	11.82	567.37
CWP-13	4/8/2000	579.19	8.65	570.54
CWP-13	7/17/2000	579.19	11.50	567.69
CWP-13	10/4/2000	579.19	14.40	564.79
CWP-13	1/11/2001	579.19	10.95	568.24

TABLE 3
GROUNDWATER MONITORING DATA
January 1999 through December 2011
Coast Wood Preserving Site
Ukiah, CA

Site	Date	MP Elevation	Depth To Water	Water Elevation
CWP-13	4/17/2001	579.19	8.43	570.76
CWP-13	8/29/2001	579.19	12.77	566.42
CWP-13	10/31/2001	579.19	13.16	566.03
CWP-13	1/31/2002	579.19	8.08	571.11
CWP-13	4/18/2002	579.19	8.77	570.42
CWP-13	7/18/2002	579.19	12.02	567.17
CWP-13	10/23/2002	579.19	13.03	566.16
CWP-13	1/15/2003	579.19	7.10	572.09
CWP-13	4/18/2003	579.19	7.52	571.67
CWP-13	7/29/2003	579.19	11.99	567.20
CWP-13	10/22/2003	579.19	14.26	564.93
CWP-13	1/26/2004	579.19	5.70	573.49
CWP-13	4/29/2004	579.19	9.62	569.57
CWP-13	7/27/2004	579.19	9.25	569.94
CWP-13	10/27/2004	579.19	11.36	567.83
CWP-13	1/28/2005	579.19	7.22	571.97
CWP-13	4/29/2005	579.19	8.17	571.02
CWP-13	7/29/2005	579.19	11.90	567.29
CWP-13	10/31/2005	579.19	12.81	566.38
CWP-13	1/26/2006	579.19	7.35	571.84
CWP-13	4/26/2006	579.19	7.25	571.94
CWP-13	7/26/2006	579.19	10.39	568.80
CWP-13	10/30/2006	579.19	13.51	565.68
CWP-13	1/29/2007	579.19	11.95	567.24
CWP-13	4/29/2007	579.19	8.18	571.01
CWP-13	7/26/2007	579.19	12.65	566.54
CWP-13	10/29/2007	579.19	13.80	565.39
CWP-13	1/29/2008	579.19	7.00	572.19
CWP-13	4/28/2008	579.19	8.90	570.29
CWP-13	7/28/2008	579.19	13.21	565.98
CWP-13	10/28/2008	579.19	14.80	564.39
CWP-13	1/28/2009	579.19	13.50	565.69
CWP-13	4/29/2009	579.19	10.74	568.45
CWP-13	7/28/2009	579.19	14.10	565.09
CWP-13	10/29/2009	579.19	13.92	565.27
CWP-13	1/28/2010	579.19	7.33	571.86
CWP-13	4/28/2010	579.19	9.65	569.54
CWP-13	7/29/2010	579.19	12.55	566.64
CWP-13	10/26/2010	579.19	10.05	569.14
CWP-13	1/20/2011	579.19	7.60	571.59
CWP-13	4/19/2011	579.19	7.62	571.57
CWP-13	7/26/2011	579.19	12.43	566.76
CWP-13	10/27/2011	579.19	13.15	566.04
CWP-15	8/21/1999	0.00	10.02	-10.02
CWP-15	12/17/1999	579.96	9.01	570.95
CWP-15	4/8/2000	579.96	5.99	573.97
CWP-15	10/4/2000	579.96	11.51	568.45

TABLE 3
GROUNDWATER MONITORING DATA
January 1999 through December 2011
Coast Wood Preserving Site
Ukiah, CA

Site	Date	MP Elevation	Depth To Water	Water Elevation
CWP-15	4/17/2001	579.96	6.39	573.57
CWP-15	10/31/2001	579.96	11.91	568.05
CWP-15	4/18/2002	579.96	6.68	573.28
CWP-15	1/15/2003	579.96	6.10	573.86
CWP-15	4/18/2003	579.96	5.71	574.25
CWP-15	10/22/2003	579.96	12.03	567.93
CWP-15	1/26/2004	579.96	6.00	573.96
CWP-15	4/28/2004	579.96	6.48	573.48
CWP-15	10/27/2004	579.96	10.54	569.42
CWP-15	1/28/2005	579.96	6.40	573.56
CWP-15	7/29/2005	579.96	7.91	572.05
CWP-15	10/27/2005	579.96	10.98	568.98
CWP-15	1/26/2006	579.96	5.57	574.39
CWP-15	4/26/2006	579.96	5.08	574.88
CWP-15	10/30/2006	579.96	10.85	569.11
CWP-15	1/29/2007	579.96	8.01	571.95
CWP-15	7/25/2007	579.96	9.98	569.98
CWP-15	1/29/2008	579.96	6.02	573.94
CWP-15	4/28/2008	579.96	6.64	573.32
CWP-15	7/28/2008	579.96	9.20	570.76
CWP-15	1/28/2009	579.96	8.92	571.04
CWP-15	7/28/2009	579.96	9.20	570.76
CWP-15	1/27/2010	579.96	7.50	572.46
CWP-15	7/29/2010	579.96	7.75	572.21
CWP-15	1/20/2011	579.96	5.45	574.51
CWP-15	7/26/2011	579.96	7.98	571.98
CWP-15	10/27/2011	579.96	8.25	571.71
CWP-20	1/30/1999	578.52	5.19	573.33
CWP-20	2/21/1999	578.52	6.11	572.41
CWP-20	3/20/1999	578.52	1.21	577.31
CWP-20	4/24/1999	578.52	5.97	572.55
CWP-20	5/15/1999	578.52	7.34	571.18
CWP-20	6/19/1999	578.52	8.31	570.21
CWP-20	7/24/1999	578.52	9.01	569.51
CWP-20	8/21/1999	578.52	8.65	569.87
CWP-20	9/11/1999	578.52	9.98	568.54
CWP-20	10/22/1999	578.52	10.61	567.91
CWP-20	11/19/1999	578.52	5.46	573.06
CWP-20	12/21/1999	578.52	7.86	570.66
CWP-20	1/21/2000	578.52	2.10	576.42
CWP-20	2/14/2000	578.52	0.00	578.52
CWP-20	3/17/2000	578.52	6.71	571.81
CWP-20	4/8/2000	578.52	4.25	574.27
CWP-20	5/20/2000	578.52	4.29	574.23
CWP-20	6/17/2000	578.52	5.39	573.13
CWP-20	7/17/2000	578.52	7.66	570.86
CWP-20	8/15/2000	578.52	9.96	568.56

TABLE 3
GROUNDWATER MONITORING DATA
January 1999 through December 2011
Coast Wood Preserving Site
Ukiah, CA

Site	Date	MP Elevation	Depth To Water	Water Elevation
CWP-20	9/15/2000	578.52	11.19	567.33
CWP-20	10/4/2000	578.52	7.66	570.86
CWP-20	11/14/2000	578.52	7.01	571.51
CWP-20	12/7/2000	578.52	11.27	567.25
CWP-20	1/11/2001	578.52	6.55	571.97
CWP-20	2/28/2001	578.52	9.60	568.92
CWP-20	3/21/2001	578.52	10.73	567.79
CWP-20	4/17/2001	578.52	3.56	574.96
CWP-20	8/29/2001	578.52	7.60	570.92
CWP-20	10/31/2001	578.52	11.30	567.22
CWP-20	11/28/2001	578.52	7.95	570.57
CWP-20	1/31/2002	578.52	7.04	571.48
CWP-20	4/18/2002	578.52	7.20	571.32
CWP-20	5/15/2002	578.52	3.10	575.42
CWP-20	7/18/2002	578.52	4.67	573.85
CWP-20	8/30/2002	578.52	12.35	566.17
CWP-20	9/27/2002	578.52	8.34	570.18
CWP-20	10/23/2002	578.52	12.41	566.11
CWP-20	1/17/2003	578.52	7.60	570.92
CWP-20	7/29/2003	578.52	6.49	572.03
CWP-20	10/20/2003	578.52	10.31	568.21
CWP-20	1/27/2004	578.52	4.76	573.76
CWP-20	4/29/2004	578.52	5.61	572.91
CWP-20	7/27/2004	578.52	8.94	569.58
CWP-20	10/27/2004	578.52	7.90	570.62
CWP-20	1/28/2005	578.52	4.83	573.69
CWP-20	4/29/2005	578.52	4.66	573.86
CWP-20	7/29/2005	578.52	6.81	571.71
CWP-20	1/30/2006	578.52	5.32	573.20
CWP-20	4/27/2006	578.52	4.05	574.47
CWP-20	7/26/2006	578.52	7.11	571.41
CWP-20	1/30/2007	578.52	6.73	571.79
CWP-20	4/29/2007	578.52	4.28	574.24
CWP-20	7/31/2007	578.52	8.04	570.48
CWP-20	10/30/2007	578.52	8.38	570.14
CWP-20	1/28/2008	578.52	5.10	573.42
CWP-20	4/30/2008	578.52	7.64	570.88
CWP-20	7/30/2008	578.52	8.23	570.29
CWP-20	10/29/2008	578.52	9.47	569.05
CWP-20	1/30/2009	578.52	7.15	571.37
CWP-20	4/29/2009	578.52	5.87	572.65
CWP-20	7/29/2009	578.52	8.20	570.32
CWP-20	10/30/2009	578.52	8.35	570.17
CWP-20	1/29/2010	578.52	5.15	573.37
CWP-20	4/28/2010	578.52	4.20	574.32
CWP-20	7/29/2010	578.52	6.94	571.58
CWP-20	10/28/2010	578.52	7.00	571.52
CWP-20	1/26/2011	578.52	5.15	573.37

TABLE 3
GROUNDWATER MONITORING DATA
January 1999 through December 2011
Coast Wood Preserving Site
Ukiah, CA

Site	Date	MP Elevation	Depth To Water	Water Elevation
CWP-20	4/19/2011	578.52	4.42	574.10
CWP-20	7/28/2011	578.52	7.02	571.50
CWP-20	10/31/2011	578.52	7.80	570.72
CWP-21	1/30/1999	579.39	6.11	573.28
CWP-21	2/21/1999	579.39	4.19	575.20
CWP-21	3/20/1999	579.39	5.41	573.98
CWP-21	4/24/1999	579.39	5.47	573.92
CWP-21	5/15/1999	579.39	7.55	571.84
CWP-21	6/19/1999	579.39	8.36	571.03
CWP-21	7/24/1999	579.39	9.05	570.34
CWP-21	8/21/1999	579.39	10.03	569.36
CWP-21	9/11/1999	579.39	10.21	569.18
CWP-21	10/22/1999	579.39	10.24	569.15
CWP-21	11/19/1999	579.39	8.46	570.93
CWP-21	12/21/1999	579.39	8.91	570.48
CWP-21	1/21/2000	579.39	6.88	572.51
CWP-21	2/14/2000	579.39	3.42	575.97
CWP-21	3/17/2000	579.39	3.07	576.32
CWP-21	4/8/2000	579.39	4.36	575.03
CWP-21	5/20/2000	579.39	9.19	570.20
CWP-21	6/17/2000	579.39	7.55	571.84
CWP-21	7/17/2000	579.39	7.61	571.78
CWP-21	8/15/2000	579.39	8.39	571.00
CWP-21	9/15/2000	579.39	9.26	570.13
CWP-21	10/4/2000	579.39	10.41	568.98
CWP-21	11/14/2000	579.39	10.50	568.89
CWP-21	12/7/2000	579.39	10.62	568.77
CWP-21	1/11/2001	579.39	9.57	569.82
CWP-21	2/28/2001	579.39	3.57	575.82
CWP-21	3/21/2001	579.39	4.98	574.41
CWP-21	4/17/2001	579.39	4.96	574.43
CWP-21	8/29/2001	579.39	8.81	570.58
CWP-21	10/31/2001	579.39	10.73	568.66
CWP-21	11/28/2001	579.39	8.17	571.22
CWP-21	12/28/2001	579.39	4.18	575.21
CWP-21	1/31/2002	579.39	4.36	575.03
CWP-21	4/18/2002	579.39	5.77	573.62
CWP-21	7/18/2002	579.39	8.01	571.38
CWP-21	8/30/2002	579.39	9.26	570.13
CWP-21	9/27/2002	579.39	10.12	569.27
CWP-21	10/23/2002	579.39	10.37	569.02
CWP-21	1/16/2003	579.39	3.25	576.14
CWP-21	4/18/2003	579.39	4.42	574.97
CWP-21	7/30/2003	579.39	7.97	571.42
CWP-21	10/22/2003	579.39	10.27	569.12
CWP-21	1/27/2004	579.39	4.17	575.22
CWP-21	7/27/2004	579.39	9.22	570.17

TABLE 3
GROUNDWATER MONITORING DATA
January 1999 through December 2011
Coast Wood Preserving Site
Ukiah, CA

Site	Date	MP Elevation	Depth To Water	Water Elevation
CWP-21	10/28/2004	579.39	9.88	569.51
CWP-21	1/28/2005	579.39	4.82	574.57
CWP-21	4/29/2005	579.39	3.48	575.91
CWP-21	7/29/2005	579.39	7.30	572.09
CWP-21	10/27/2005	579.39	10.32	569.07
CWP-21	1/27/2006	579.39	3.13	576.26
CWP-21	4/27/2006	579.39	3.16	576.23
CWP-21	7/26/2006	579.39	7.68	571.71
CWP-21	10/30/2006	579.39	10.42	568.97
CWP-21	1/29/2007	579.39	8.78	570.61
CWP-21	4/26/2007	579.39	8.42	570.97
CWP-21	7/30/2007	579.39	9.80	569.59
CWP-21	10/30/2007	579.39	10.24	569.15
CWP-21	1/28/2008	579.39	3.30	576.09
CWP-21	4/28/2008	579.39	5.48	573.91
CWP-21	7/30/2008	579.39	9.00	570.39
CWP-21	10/28/2008	579.39	10.98	568.41
CWP-21	1/28/2009	579.39	1.00	578.39
CWP-21	4/29/2009	579.39	6.15	573.24
CWP-21	7/29/2009	579.39	9.10	570.29
CWP-21	10/29/2009	579.39	10.21	569.18
CWP-21	1/28/2010	579.39	3.60	575.79
CWP-21	4/28/2010	579.39	3.32	576.07
CWP-21	7/29/2010	579.39	7.50	571.89
CWP-21	10/26/2010	579.39	8.68	570.71
CWP-21	1/20/2011	579.39	3.63	575.76
CWP-21	4/19/2011	579.39	3.70	575.69
CWP-21	7/28/2011	579.39	7.65	571.74
CWP-21	10/31/2011	579.39	9.30	570.09
CWP-22	8/21/1999	580.02	12.40	567.62
CWP-22	12/17/1999	580.02	10.90	569.12
CWP-22	4/8/2000	580.02	7.97	572.05
CWP-22	10/4/2000	580.02	13.39	566.63
CWP-22	4/17/2001	580.02	8.28	571.74
CWP-22	10/31/2001	580.02	13.07	566.95
CWP-22	4/18/2002	580.02	8.52	571.50
CWP-22	1/15/2003	580.02	7.65	572.37
CWP-22	4/18/2003	580.02	7.45	572.57
CWP-22	10/22/2003	580.02	13.11	566.91
CWP-22	4/29/2004	580.02	7.85	572.17
CWP-22	10/27/2004	580.02	11.48	568.54
CWP-22	1/28/2005	580.02	7.48	572.54
CWP-22	7/29/2005	580.02	10.43	569.59
CWP-22	10/31/2005	580.02	12.60	567.42
CWP-22	1/26/2006	580.02	7.30	572.72
CWP-22	4/27/2006	580.02	7.10	572.92
CWP-22	10/30/2006	580.02	12.62	567.40

TABLE 3
GROUNDWATER MONITORING DATA
January 1999 through December 2011
Coast Wood Preserving Site
Ukiah, CA

Site	Date	MP Elevation	Depth To Water	Water Elevation
CWP-22	4/26/2007	580.02	9.68	570.34
CWP-22	7/26/2007	580.02	11.45	568.57
CWP-22	1/29/2008	580.02	7.42	572.60
CWP-22	4/28/2008	580.02	8.63	571.39
CWP-22	7/28/2009	580.02	12.00	568.02
CWP-22	1/27/2010	580.02	7.95	572.07
CWP-22	7/29/2010	580.02	10.90	569.12
CWP-22	10/26/2010	580.02	10.32	569.70
CWP-22	1/26/2011	580.02	7.75	572.27
CWP-22	4/26/2011	580.02	7.55	572.47
CWP-22	7/26/2011	580.02	10.98	569.04
FPT-04	8/21/1999	573.30	7.93	565.37
FPT-04	12/10/1999	573.30	6.11	567.19
FPT-04	10/4/2000	573.30	9.75	563.55
FPT-04	1/15/2003	573.30	3.05	570.25
FPT-04	1/26/2004	573.30	3.60	569.70
FPT-04	4/28/2004	573.30	5.18	568.12
FPT-04	7/27/2004	573.30	9.98	563.32
FPT-04	10/27/2004	573.30	6.88	566.42
FPT-04	1/28/2005	573.30	2.54	570.76
FPT-04	4/29/2005	573.30	3.77	569.53
FPT-04	1/26/2006	573.30	3.14	570.16
FPT-04	4/26/2006	573.30	2.96	570.34
FPT-04	7/26/2006	573.30	6.45	566.85
FPT-04	10/30/2006	573.30	9.28	564.02
FPT-04	1/29/2007	573.30	7.22	566.08
FPT-04	4/26/2007	573.30	4.90	568.40
FPT-04	7/31/2007	573.30	7.48	565.82
FPT-04	10/29/2007	573.30	8.20	565.10
HL-07	1/30/1999	578.36	7.99	570.37
HL-07	2/21/1999	578.36	11.03	567.33
HL-07	3/20/1999	578.36	14.28	564.08
HL-07	4/24/1999	578.36	7.86	570.50
HL-07	5/15/1999	578.36	14.01	564.35
HL-07	6/19/1999	578.36	14.12	564.24
HL-07	7/24/1999	578.36	14.09	564.27
HL-07	8/21/1999	578.36	14.07	564.29
HL-07	9/11/1999	578.36	14.18	564.18
HL-07	10/22/1999	578.36	11.91	566.45
HL-07	11/19/1999	578.36	11.22	567.14
HL-07	12/21/1999	578.36	10.56	567.80
HL-07	1/21/2000	578.36	8.85	569.51
HL-07	2/14/2000	578.36	5.19	573.17
HL-07	3/17/2000	578.36	4.48	573.88
HL-07	4/8/2000	578.36	5.61	572.75
HL-07	5/20/2000	578.36	7.57	570.79

TABLE 3
GROUNDWATER MONITORING DATA
January 1999 through December 2011
Coast Wood Preserving Site
Ukiah, CA

Site	Date	MP Elevation	Depth To Water	Water Elevation
HL-07	6/17/2000	578.36	9.29	569.07
HL-07	7/17/2000	578.36	9.68	568.68
HL-07	8/15/2000	578.36	10.08	568.28
HL-07	9/15/2000	578.36	11.03	567.33
HL-07	10/4/2000	578.36	12.21	566.15
HL-07	11/14/2000	578.36	12.21	566.15
HL-07	12/7/2000	578.36	12.27	566.09
HL-07	1/11/2001	578.36	11.57	566.79
HL-07	2/28/2001	578.36	4.67	573.69
HL-07	3/21/2001	578.36	6.00	572.36
HL-07	4/17/2001	578.36	6.24	572.12
HL-07	8/29/2001	578.36	10.56	567.80
HL-07	10/31/2001	578.36	12.38	565.98
HL-07	1/31/2002	578.36	7.23	571.13
HL-07	4/18/2002	578.36	7.15	571.21
HL-07	5/15/2002	578.36	8.83	569.53
HL-07	7/18/2002	578.36	9.72	568.64
HL-07	1/15/2003	578.36	3.80	574.56
HL-07	4/18/2003	578.36	5.78	572.58
HL-07	1/26/2004	578.36	5.57	572.79
HL-07	4/29/2004	578.36	7.66	570.70
HL-07	7/27/2004	578.36	10.82	567.54
HL-07	10/27/2004	578.36	11.70	566.66
HL-07	1/28/2005	578.36	5.00	573.36
HL-07	4/29/2005	578.36	5.57	572.79
HL-07	7/29/2005	578.36	7.90	570.46
HL-07	10/31/2005	578.36	11.85	566.51
HL-07	1/30/2006	578.36	4.33	574.03
HL-07	4/27/2006	578.36	4.40	573.96
HL-07	7/26/2006	578.36	9.18	569.18
HL-07	10/31/2006	578.36	11.94	566.42
HL-07	1/30/2007	578.36	9.73	568.63
HL-07	4/29/2007	578.36	6.86	571.50
HL-07	7/31/2007	578.36	10.26	568.10
HL-07	10/30/2007	578.36	11.55	566.81
HL-07	1/28/2008	578.36	4.85	573.51
HL-07	4/30/2008	578.36	6.87	571.49
HL-07	7/30/2008	578.36	10.40	567.96
HL-07	10/30/2008	578.36	12.30	566.06
HL-07	1/30/2009	578.36	10.40	567.96
HL-07	4/30/2009	578.36	7.30	571.06
HL-07	7/30/2009	578.36	10.30	568.06
HL-07	10/30/2009	578.36	11.48	566.88
HL-07	1/28/2010	578.36	5.25	573.11
HL-07	4/29/2010	578.36	4.10	574.26
HL-07	7/29/2010	578.36	8.65	569.71
HL-07	10/28/2010	578.36	9.80	568.56
HL-07	1/26/2011	578.36	7.70	570.66

TABLE 3
GROUNDWATER MONITORING DATA
January 1999 through December 2011
Coast Wood Preserving Site
Ukiah, CA

Site	Date	MP Elevation	Depth To Water	Water Elevation
HL-07	4/26/2011	578.36	5.01	573.35
HL-07	7/28/2011	578.36	8.80	569.56
HL-07	10/31/2011	578.36	10.40	567.96

TABLE 4

Dissolved Arsenic, Dissolved Chromium, Dissolved Manganese,
Dissolved Calcium, Sulfate, Ammonia, Dissolved Boron

January 1999 through December 2011
Coast Wood Preserving, Inc.
Ukiah, CA.

SITE	DATE	Dissolved Arsenic	Dissolved Chromium	Dissolved Manganese	Dissolved Calcium	Sulfate	Ammonia as NH3	Dissolved Boron
		(ug/L)			(mg/L)			
CWP-05	4/10/2000	<10	12000	<100	66	337	--	--
CWP-05	7/17/2000	<10	920	2200	240	891	--	--
CWP-05A	4/17/2001	<10	4500	<10	54	257	--	--
CWP-05	1/31/2002	<10	2100	62	100	473	--	--
CWP-05	7/16/2002	14	40	1000	300	493	--	--
CWP-05	1/15/2003	<5	1100	3500	74	304	--	--
CWP-05	3/14/2003	<5	1300	2100	140	580	--	--
CWP-05	4/17/2003	<5	1300	2100	140	580	--	--
CWP-05	01/26/2004	<5	<10	6700	150	662	--	--
CWP-05	04/29/2004	<5	<10	6700	140	551	--	--
CWP-05	01/28/2005	<5	490	650	--	305	<0.50	0.051
CWP-05	04/29/2005	<5	51	1400	--	234	<0.50	0.054
CWP-05	01/30/2006	<5	260	1500	--	410	<0.50	<0.050
CWP-05	04/28/2006	9.7	15	6700	--	487	<0.50	<0.050
CWP-05	01/30/2007	59	150	22000	--	1760	<0.50	0.13
CWP-05	04/30/2007	<5.0	<10	1400	--	239	<0.50	0.11
CWP-05	07/28/2008	<5.0	<10	430	--	138	<0.50	0.086
CWP-05	4/29/2009	<5.0	80	600	--	146	<0.50	0.14
CWP-05	01/28/10	<5.0	250	580	--	258	<0.50	0.12
CWP-05	4/29/2010	<5.0	<10	1500	--	135	<0.50	0.17
CWP-05	7/28/2010	6.8	<10	2200	--	240	<0.50	0.23
CWP-05	10/28/2010	10	12	8100	--	1010	0.72	0.63
CWP-05	1/26/2011	<5.0	11	1200	--	96.9	<0.50	0.12
CWP-05	4/26/2011	<5.0	68	490	--	84.7	<0.50	0.15
CWP-05	7/28/2011	<5.0	<10	1300	--	146	<0.50	0.19
CWP-05B	4/17/2001	<10	3600	290	72	369	--	--
							--	--
CWP-06	1/30/1999	--	20000	--	--	--	--	--
CWP-06	2/27/1999	--	16000	--	--	--	--	--
CWP-06	3/20/1999	--	20000	--	--	--	--	--
CWP-06	4/24/1999	--	2200	--	--	--	--	--
CWP-06	5/17/1999	--	22000	--	--	--	--	--
CWP-06	6/19/1999	--	25000	--	--	--	--	--
CWP-06	7/26/1999	--	25000	--	--	--	--	--
CWP-06	8/27/1999	<5	18000	270	22	144	--	--
CWP-06	9/11/1999	<5	28000	420	35	<.5	--	--
CWP-06	10/22/1999	--	400	--	30	13	--	--
CWP-06	11/19/1999	220	230	80	6	8	--	--
CWP-06	12/21/1999	<10	<50	140	3000	863	--	--
CWP-06	1/21/2000	<10	<10	32	1890	11	--	--
CWP-06	2/14/2000	378	<10	54	3440	915	--	--
CWP-06	3/17/2000	14	26	130	2200	914	--	--
CWP-06	4/8/2000	430	48	130	2850	1107	--	--
CWP-06	5/20/2000	<10	28	140	210	10	--	--
CWP-06	6/17/2000	170	<500	<500	3100	1719	--	--

* Samples collected without purging water from well

** Special sampling due to high pH and strong calcium polysulfide odor.

TABLE 4

Dissolved Arsenic, Dissolved Chromium, Dissolved Manganese,
Dissolved Calcium, Sulfate, Ammonia, Dissolved Boron

January 1999 through December 2011
Coast Wood Preserving, Inc.
Ukiah, CA.

SITE	DATE	Dissolved Arsenic	Dissolved Chromium	Dissolved Manganese	Dissolved Calcium	Sulfate	Ammonia as NH3	Dissolved Boron
		(ug/L)			(mg/L)			
CWP-06	7/17/2000	12	<150	285	1200	1965	--	--
CWP-06	8/15/2000	260	20	220	1900	2503	--	--
CWP-06	9/15/2000	340	<50	52	3000	2590	--	--
CWP-06	10/5/2000	450	<500	<500	3700	1850.25	--	--
CWP-06	11/14/2000	460	<10	110	3300	741.59	--	--
CWP-06	12/7/2000	320	<500	<500	2300	1591	--	--
CWP-06	1/11/2001	289	<10	4100	1200	1843	--	--
CWP-06	2/28/2001	46	180	29000	450	2020	--	--
CWP-06	3/19/2001	<10	5400	270	61	284	--	--
CWP-06	4/18/2001	51	270	10000	240	2130	--	--
CWP-06	8/29/2001	<10	840	22000	510	3060	--	--
CWP-06	10/31/2001	530	21000	22000	530	4860	--	--
CWP-06	10/31/2001	2900	120	28000	560	2540	--	--
CWP-06	1/31/2002	<10	670	2300	54	403	--	--
CWP-06	4/18/2002	15	1800	4800	120	950	--	--
CWP-06	5/15/2002	47	86	11000	260	1660	--	--
CWP-06	7/18/2002	80	1700	9300	620	1960	--	--
CWP-06	8/30/2002	15	1800	9300	560	2060	--	--
CWP-06	10/25/2002	19	1400	5900	320	1190	--	--
CWP-06	1/17/2003	36	450	7500	140	868	--	--
CWP-06	4/22/2003	8.6	680	5400	100	638	--	--
CWP-06	07/30/2003	23	11	14000	530	1870	--	--
CWP-06	09/23/2003	110	<10	14000	730	2020	--	--
CWP-06	10/23/2003	<5	820	27000	400	2160	--	--
CWP-06	12/16/2003	5.9	48	18000	420	1760	--	--
CWP-06	01/27/2004	9.6	<10	22000	210	1240	--	--
CWP-06	04/30/2004	11	48	20000	170	1210	--	--
CWP-06	07/28/2004	7.3	330	25000	360	2480	--	--
CWP-06	01/31/2005	<5	200	28000	--	1510	<0.50	0.11
CWP-06	04/30/2005	29	140	4400	--	253	<0.50	0.076
CWP-06	07/29/2005	<5	35	19000	--	1100	<0.50	0.20
CWP-06	10/31/2005	12	310	18000	--	1360	1.3	0.68
CWP-06	01/31/2006	<5	38	16000	--	925	<0.50	0.094
CWP-06	04/28/2006	13	<10	22000	--	1160	<0.50	0.11
CWP-06	07/27/2006	7.5	18	18000	--	10500	<0.50	0.34
CWP-06	01/31/2007	28	30	22000	--	1190	<0.50	0.74
CWP-06	04/30/2007	27	74	3800	--	238	<0.50	1.2
CWP-06	07/31/2007	62	40	17000	--	1160	<0.50	0.27
CWP-06	10/31/2007	6.9	33	12000	--	708	1.9	1.6
CWP-06	01/31/2008	<5.0	<10	16000	--	1090	<0.50	0.43
CWP-06	04/30/2008	<5.0	18	12000	---	666	<0.50	0.38
CWP-06	07/30/2008	63	13	18000	--	1160	<0.50	0.29
CWP-06	10/30/2008	9.7	14	15000	--	1130	2.4	7.8
CWP-06	01/30/2009	<5.0	17	24000	--	1270	<0.50	3.7
CWP-06	4/30/2009	<5.0	<10	16000	--	1110	<0.50	0.65
CWP-06	7/29/2009	30	14	16000	--	1250	<0.50	1.3
CWP-06	10/30/2009	6.1	11	17000	--	1340	0.76	8.0

* Samples collected without purging water from well

** Special sampling due to high pH and strong calcium polysulfide odor.

TABLE 4

Dissolved Arsenic, Dissolved Chromium, Dissolved Manganese,
Dissolved Calcium, Sulfate, Ammonia, Dissolved Boron

January 1999 through December 2011
Coast Wood Preserving, Inc.
Ukiah, CA.

SITE	DATE	Dissolved Arsenic	Dissolved Chromium	Dissolved Manganese	Dissolved Calcium	Sulfate	Ammonia as NH3	Dissolved Boron
		(ug/L)			(mg/L)			
CWP-06	01/28/10	10	<10	14000	--	1010	<0.50	2.6
CWP-06	4/29/2010	<5.0	<10	11000	--	841	<0.50	2.2
CWP-06	7/27/2010	32	<10	11000	--	872	<0.50	3.2
CWP-06	10/27/2010	<5.0	<10	11000	--	1010	<0.50	4.2
CWP-06	1/25/2011	13	<10	7500	--	811	<0.50	1.7
CWP-06	4/26/2011	<5.0	<10	8000	--	734	<0.50	2.7
CWP-06	7/27/2011	<5.0	<10	8300	--	845	<0.50	2.8
CWP-06	10/30/2011	6.1	<10	9500	--	1120	<0.50	2.8
CWP-08	1/30/1999	--	270	--	--	--	--	--
CWP-08	2/27/1999	--	250	--	--	--	--	--
CWP-08	3/20/1999	--	110	--	--	--	--	--
CWP-08	4/24/1999	--	100	--	--	--	--	--
CWP-08	5/17/1999	--	44	--	--	--	--	--
CWP-08	6/19/1999	--	49	--	--	--	--	--
CWP-08	7/26/1999	--	44	--	--	--	--	--
CWP-08	8/27/1999	<5	62	<30	46	21	--	--
CWP-08	9/11/1999	<5	44	<30	28	<.5	--	--
CWP-08	10/22/1999	--	7.6	---	400	119	--	--
CWP-08	11/19/1999	<10	1200	170	3	51	--	--
CWP-08	12/8/1999	<10	310	1400	28	94	--	--
CWP-08	12/21/1999	82	<50	96	1200	243	--	--
CWP-08	1/21/2000	24	<10	7200	215	7	--	--
CWP-08	2/14/2000	66	<10	7770	198	541	--	--
CWP-08	3/17/2000	29	<10	6100	220	523	--	--
CWP-08	4/8/2000	130	<10	1500	260	703	--	--
CWP-08	5/20/2000	68	<10	12000	200	6	--	--
CWP-08	6/17/2000	200	<250	3300	490	1255	--	--
CWP-08	7/17/2000	320	<10	8800	630	1567	--	--
CWP-08	8/15/2000	230	<10	6200	960	2616	--	--
CWP-08	9/15/2000	83	<10	8000	65	1905	--	--
CWP-08	10/4/2000	140	<10	7500	1500	3016.24	--	--
CWP-08	11/14/2000	<10	<10	29000	400	885.78	--	--
CWP-08	12/7/2000	28	<10	17000	300	664.3	--	--
CWP-08	1/11/2001	<10	12	34000	170	1677.38	--	--
CWP-08	2/28/2001	<10	<10	15000	92	31.3	--	--
CWP-08	3/19/2001	<10	<10	12000	59	257	--	--
CWP-08	4/18/2001	<10	<10	9400	51	238	--	--
CWP-08	8/30/2001	<10	<10	25000	230	853	--	--
CWP-08	10/31/2001	<10	<10	16000	100	313	--	--
CWP-08	1/31/2002	<10	<10	11000	56	249	--	--
CWP-08	4/17/2002	<10	<10	5900	40	179	--	--
CWP-08	7/16/2002	<5	<10	6900	42	187	--	--
CWP-08	10/23/2002	<5	<10	2600	29	139	--	--
CWP-08	1/15/2003	<5	<10	5200	28	127	--	--
CWP-08	4/17/2003	<5	35	3000	20	72.4	--	--
CWP-08	5/5/2003	<5	29	5400	31	107	--	--

* Samples collected without purging water from well

** Special sampling due to high pH and strong calcium polysulfide odor.

TABLE 4

Dissolved Arsenic, Dissolved Chromium, Dissolved Manganese,
Dissolved Calcium, Sulfate, Ammonia, Dissolved Boron

January 1999 through December 2011
Coast Wood Preserving, Inc.
Ukiah, CA.

SITE	DATE	Dissolved Arsenic	Dissolved Chromium	Dissolved Manganese	Dissolved Calcium	Sulfate	Ammonia as NH3	Dissolved Boron
		(ug/L)			(mg/L)			
CWP-08	07/29/2003	<5	<10	10000	80	299	--	--
CWP-08	09/23/2003	5.8	12	20000	130	458	--	--
CWP-08	10/22/2003	14	<10	25000	120	467	--	--
CWP-08	01/26/2004	<5	32	2200	21	102	--	--
CWP-08	04/29/2004	<5	33	2700	35	196	--	--
CWP-08	07/27/2004	9.3	<10	27000	100	404	--	--
CWP-08	10/27/2004	<5	50	840	24	110	--	--
CWP-08	01/27/2005	<5	51	1100	--	85	<0.50	<0.050
CWP-08	03/01/2005	--	13	--	--	--	--	--
CWP-08	04/29/2005	<5	<10	4000	--	117	1.8	<0.050
CWP-08	07/28/2005	<5	10	5500	--	266	<0.50	0.052
CWP-08	10/31/2005	12	<10	33000	--	702	<0.50	0.062
CWP-08	01/26/2006	<5	<10	1700	--	104	<0.50	<0.050
CWP-08	04/27/2006	<5	69	860	--	110	<0.50	<0.050
CWP-08	07/27/2006	<5.0	<10	4800	--	214	1.8	0.068
CWP-08	10/31/2006	<5.0	20	29000	--	589	<0.50	0.079
CWP-08	01/29/2007	<5.0	<10	7500	--	177	<0.50	0.062
CWP-08	04/29/2007	<5.0	44	670	--	102	<0.50	0.065
CWP-08	07/26/2007	<5.0	<10	12000	--	363	<0.50	0.097
CWP-08	10/30/2007	<5.0	60	1300	--	82.2	<0.50	0.13
CWP-08	01/31/2008	<5.0	<10	1300	--	61.9	<0.50	0.093
CWP-08	04/28/2008	<5.0	18	5800	---	160	<0.50	0.093
CWP-08	07/30/2008	<5.0	<10	10000	--	369	0.60	0.076
CWP-08	10/28/2008	<5.0	<10	8300	--	329	<0.50	0.091
CWP-08	01/28/2009	<5.0	<10	6400	--	129	<0.50	0.10
CWP-08	4/29/2009	<5.0	<10	4200	--	123	<0.50	0.14
CWP-08	7/28/2009	<5.0	<10	15000	--	393	<0.50	0.095
CWP-08	10/29/2009	<5.0	<10	1700	--	160	<0.50	0.19
CWP-08	01/27/10	<5.0	52	320	--	50.5	<0.50	0.14
CWP-08	4/29/2010	<5.0	110	760	--	30.2	<0.50	0.23
CWP-08	7/28/2010	<5.0	62	2200	--	1440	<0.50	0.088
CWP-08	10/27/2010	<5.0	91	2300	--	169	<0.50	0.16
CWP-08	1/26/2011	<5.0	<10	1700	--	141	<0.50	0.14
CWP-08	4/19/2011	<5.0	18	860	--	119	<0.50	0.11
CWP-08	7/28/2011	5.0	14	1900	--	406	<0.50	0.14
CWP-08	10/31/2011	<5.0	13	3100	--	323	<0.50	0.16
CWP-09	8/27/1999	<5	<5	<30	17	22	--	--
CWP-09	12/17/1999	<10	<10	<10	17	28	--	--
CWP-09	4/10/2000	<10	11	<10	19	28	--	--
CWP-09	10/4/2000	<10	17	180	18	29	--	--
CWP-09	4/17/2001	<10	36	<10	19	38	--	--
CWP-09	10/31/2001	<10	69	68	20	47.9	--	--
CWP-09	4/16/2002	<10	36	<10	20	50.3	--	--
CWP-09	9/27/2002	5.1	<10	7100	53	106	--	--
CWP-09	1/15/2003	<5	<10	3200	38	211	--	--
CWP-09	4/17/2003	<5	<10	4600	43	188	--	--

* Samples collected without purging water from well
** Special sampling due to high pH and strong calcium polysulfide odor.

TABLE 4

Dissolved Arsenic, Dissolved Chromium, Dissolved Manganese,
Dissolved Calcium, Sulfate, Ammonia, Dissolved Boron

January 1999 through December 2011
Coast Wood Preserving, Inc.
Ukiah, CA.

SITE	DATE	Dissolved Arsenic	Dissolved Chromium	Dissolved Manganese	Dissolved Calcium	Sulfate	Ammonia as NH3	Dissolved Boron
		(ug/L)			(mg/L)			
CWP-09	10/22/2003	<5	<10	4100	34	116	--	--
CWP-09	04/28/2004	<5	<10	1400	31	135	--	--
CWP-09	10/27/2004	<5	<10	1100	31	104	--	--
CWP-09	01/26/2005	<5	27	1200	--	152	<0.50	0.089
CWP-09	07/26/2005	<5	<10	6400	--	201	<0.50	0.059
CWP-09	10/27/2005	<5	<10	3200	--	193	<0.50	0.073
CWP-09	01/26/2006	<5	<10	5100	--	432	<0.50	0.063
CWP-09	10/30/2006	<5.0	<10	3000	--	156	<0.50	0.083
CWP-09	01/29/2007	<5.0	<10	2300	--	308	<0.50	0.075
CWP-09	07/25/2007	<5.0	<10	1900	--	152	<0.50	0.12
CWP-09	01/29/2008	<5.0	<10	1500	--	387	<0.50	0.10
CWP-09	04/28/2008	<5.0	<10	380	---	268	<0.50	0.072
CWP-09	07/28/2008	<5.0	<10	1300	--	175	<0.50	0.082
CWP-09	01/28/2009	<5.0	<10	1500	--	421	<0.50	0.060
CWP-09	7/28/2009	<5.0	<10	1800	--	234	<0.50	0.058
CWP-09	01/27/10	<5.0	<10	710	--	534	<0.50	0.072
CWP-09	7/26/2010	<5.0	<10	580	--	277	<0.50	0.077
CWP-09	1/20/2011	<5.0	<10	260	--	436	<0.50	<0.050
CWP-09	7/26/2011	<5.0	<10	160	--	265	<0.50	<0.050
CWP-09	10/27/2011	<5.0	<10	580	--	254	<0.50	0.066
CWP-101	12/21/1999	<10	120	860	12	31	--	--
CWP-101	4/8/2000	<10	<10	1100	15	21	--	--
CWP-101	7/17/2000	<10	77	1300	15	31	--	--
CWP-101	10/5/2000	<10	<10	1600	530	1845.17	--	--
CWP-101	1/11/2001	<10	<10	1500	15	35.62	--	--
CWP-101	4/18/2001	<10	<10	620	13	29.4	--	--
CWP-101	8/30/2001	<10	50	<10	13	31.5	--	--
CWP-101	10/31/2001	<10	81	<10	13	39.8	--	--
CWP-101	1/31/2002	<10	<10	450	12	29.8	--	--
CWP-101	4/17/2002	<10	<10	3300	170	912	--	--
CWP-101	7/17/2002	<5	270	150	17	55.4	--	--
CWP-101	10/24/2002	<5	300	<10	16	57	--	--
CWP-101	1/16/2003	<5	<10	<10	9.2	10.3	--	--
CWP-101	5/5/2003	5.9	<10	570	38	114	--	--
CWP-101	07/30/2003	<5	200	1300	16	50.2	--	--
CWP-101	09/24/2003	<5	390	410	16	54.1	--	--
CWP-101	10/22/2003	<5	310	800	16	61	--	--
CWP-101	12/16/2003	<5	290	1400	19	85	--	--
CWP-101	01/26/2004	<5	12	330	19	37.8	--	--
CWP-101	04/29/2004	<5	<10	390	15	29.2	--	--
CWP-101	07/27/2004	<5	270	1800	17	59.2	--	--
CWP-101	10/28/2004	<5	290	1100	17	74.7	--	--
CWP-101	01/27/2005	<5	49	250	--	58.4	<0.50	<0.050
CWP-101	04/29/2005	<5	<10	180	--	8.4	2.0	<0.050
CWP-101	07/28/2005	20	<10	8700	--	146	<0.50	<0.050
CWP-101	10/31/2005	11	<10	9800	--	291	<0.50	<0.050

* Samples collected without purging water from well

** Special sampling due to high pH and strong calcium polysulfide odor.

TABLE 4

Dissolved Arsenic, Dissolved Chromium, Dissolved Manganese,
Dissolved Calcium, Sulfate, Ammonia, Dissolved Boron

January 1999 through December 2011
Coast Wood Preserving, Inc.
Ukiah, CA.

SITE	DATE	Dissolved Arsenic	Dissolved Chromium	Dissolved Manganese	Dissolved Calcium	Sulfate	Ammonia as NH3	Dissolved Boron
		(ug/L)			(mg/L)			
CWP-101	01/27/2006	<5	<10	3300	--	118	<0.50	<0.050
CWP-101	04/27/2006	<5	<10	3100	--	91	<0.50	<0.050
CWP-101	07/26/2006	<5.0	<10	4100	--	154	0.54	0.14
CWP-101	10/31/2006	<5.0	<10	2600	--	90	6.4	0.66
CWP-101	01/30/2007	<5.0	<10	7200	--	198	<0.50	0.056
CWP-101	04/26/2007	<5.0	<10	4800	--	114	<0.50	<0.050
CWP-101	07/30/2007	<5.0	<10	6200	--	182	<0.50	0.078
CWP-101	10/30/2007	<5.0	<10	2200	--	192	<0.50	<0.050
CWP-101	01/30/2008	<5.0	<10	4800	--	138	<0.50	0.066
CWP-101	04/29/2008	<5.0	<10	4200	---	77.1	<0.50	0.051
CWP-101	07/29/2008	8.0	<10	7700	--	178	<0.50	0.090
CWP-101	10/29/2008	5.3	<10	5300	--	178	<0.50	0.059
CWP-101	01/29/2009	<5.0	<10	30	--	216	<0.50	0.086
CWP-101	4/29/2009	5.8	<10	1100	--	91.3	<0.50	0.056
CWP-101	7/28/2009	<5.0	<10	2100	--	109	<0.50	<0.050
CWP-101	10/29/2009	<5.0	<10	2400	--	484	<0.50	0.068
CWP-101	01/28/10	5.0	<10	8900	--	217	<0.50	0.13
CWP-101	4/28/2010	5.2	<10	4200	--	84.8	<0.50	0.15
CWP-101	7/27/2010	<5.0	<10	5900	--	112	<0.50	0.057
CWP-101	10/27/2010	<5.0	<10	13000	--	185	<0.50	<0.050
CWP-101	1/21/2011	<5.0	<10	4400	--	80.5	<0.50	<0.050
CWP-101	1/25/2011	<5.0	<10	3300	--	79.5	<0.50	<0.050
CWP-101	4/20/2011	<5.0	<10	3900	--	70.3	<0.50	0.096
CWP-101	7/26/2011	<5.0	<10	4700	--	66.1	<0.50	<0.050
CWP-101	10/30/2011	<5.0	<10	14000	--	9.38	1.1	0.095
CWP-102	9/13/1999	--	50	--	--	--	--	--
CWP-102	12/21/1999	<10	<10	110	150	363	--	--
CWP-102	4/8/2000	<10	<10	1000	190	680	--	--
CWP-102	7/18/2000	<10	<10	600	200	868	--	--
CWP-102	10/5/2000	<10	81	840	14	35.72	--	--
CWP-102	1/11/2001	<10	<10	1600	260	1448	--	--
CWP-102	4/18/2001	<10	<10	1900	190	1050	--	--
CWP-102	8/30/2001	17	<10	450	110	736	--	--
CWP-102	10/31/2001	<10	<10	2200	160	2090	--	--
CWP-102	1/31/2002	<10	<10	2100	180	53000	--	--
CWP-102	4/17/2002	<10	24	91	14	32.5	--	--
CWP-102	7/17/2002	<5	<10	1600	100	466	--	--
CWP-102	10/24/2002	<5	<10	3300	160	876	--	--
CWP-102	1/16/2003	<5	<10	3000	150	773	--	--
CWP-102	5/5/2003	5.3	<10	210	15	3.57	--	--
CWP-102	07/30/2003	16	<10	2200	100	548	--	--
CWP-102	09/24/2003	7.4	<10	2400	110	506	--	--
CWP-102	10/22/2003	16	<10	3000	110	622	--	--
CWP-102	12/16/2003	26	<10	3400	140	748	--	--
CWP-102	01/26/2004	5.5	<10	2800	110	623	--	--
CWP-102	04/29/2004	<5	<10	2600	110	550	--	--

* Samples collected without purging water from well

** Special sampling due to high pH and strong calcium polysulfide odor.

TABLE 4

Dissolved Arsenic, Dissolved Chromium, Dissolved Manganese,
Dissolved Calcium, Sulfate, Ammonia, Dissolved Boron

January 1999 through December 2011
Coast Wood Preserving, Inc.
Ukiah, CA.

SITE	DATE	Dissolved Arsenic	Dissolved Chromium	Dissolved Manganese	Dissolved Calcium	Sulfate	Ammonia as NH3	Dissolved Boron
		(ug/L)			(mg/L)			
CWP-102	07/27/2004	7.4	<10	2300	92	536	--	--
CWP-102	10/29/2004	<5	<10	2900	110	648	--	--
CWP-102	01/27/2005	<5	<10	2500	--	585	<0.50	0.061
CWP-102	04/29/2005	<5	<10	110	--	89.5	<0.50	<0.050
CWP-102	07/28/2005	<10	<10	1800	--	423	<0.50	0.066
CWP-102	10/31/2005	<5	<10	1500	--	462	0.73	0.066
CWP-102	01/27/2006	5.1	<10	1300	--	463	<0.50	0.054
CWP-102	04/27/2006	5.0	<10	960	--	446	<0.50	<0.050
CWP-102	07/26/2006	6.2	<10	2500	--	534	<0.50	0.091
CWP-102	10/31/2006	<5.0	<10	2100	--	586	<0.50	0.091
CWP-102	01/30/2007	<5.0	<10	1500	--	340	<0.50	0.068
CWP-102	04/26/2007	6.5	10	2300	--	316	<0.50	0.13
CWP-102	07/30/2007	5.7	<10	3600	--	467	<0.50	0.13
CWP-102	10/30/2007	<5.0	<10	1900	--	271	<0.50	0.11
CWP-102	01/30/2008	<5.0	<10	860	--	135	<0.50	0.066
CWP-102	04/29/2008	<5.0	<10	960	---	326	<0.50	0.069
CWP-102	07/29/2008	22	<10	2500	--	474	<0.50	0.090
CWP-102	10/29/2008	<5.0	<10	2900	--	616	<0.50	0.096
CWP-102	01/29/2009	13	<10	2900	--	512	0.72	0.088
CWP-102	4/29/2009	5.5	<10	260	--	236	<0.50	0.076
CWP-102	7/28/2009	<5.0	<10	1900	--	472	<0.50	0.057
CWP-102	10/29/2009	<5.0	<10	1400	--	113	<0.50	0.12
CWP-102	01/28/10	6.5	<10	2500	--	488	<0.50	0.12
CWP-102	4/28/2010	5.4	<10	1200	--	385	<0.50	0.17
CWP-102	7/27/2010	<5.0	<10	2400	--	430	<0.50	0.077
CWP-102	10/27/2010	13	<10	2100	--	406	<0.50	0.062
CWP-102	1/21/2011	<5.0	<10	1900	--	426	<0.50	0.054
CWP-102	1/25/2011	<5.0	<10	1400	--	401	<0.50	<0.050
CWP-102	4/20/2011	<5.0	<10	1700	--	425	<0.50	0.083
CWP-102	7/26/2011	<5.0	<10	1900	--	366	<0.50	<0.050
CWP-102	10/30/2011	<5.0	<10	3500	--	315	<0.50	0.089
CWP-103	7/19/1999	2.6	1100	120	34	224	--	--
CWP-103	7/20/1999	3.5	3600	79	30	81	--	--
CWP-103	8/27/1999	12	560	<30	3	68	--	--
CWP-103	12/21/1999	93	600	5700	620	1600	--	--
CWP-103	4/8/2000	1100	140000	5600	100	585	--	--
CWP-103	7/18/2000	160	<10	0.52	1.8	1490	--	--
CWP-103	10/5/2000	210	<500	<500	2000	3238.07	--	--
CWP-103	1/11/2001	2200	180	24000	430	1431	--	--
CWP-103	4/18/2001	760	1200	11000	160	1250	--	--
CWP-103	8/30/2001	26000	270	15000	470	2050	--	--
CWP-103	10/31/2001	<10	<10	3100	110	550	--	--
CWP-103	1/31/2002	17	<10	9000	160	570	--	--
CWP-103	4/18/2002	13	11	15000	200	849	--	--
CWP-103	5/16/2002	<10	<10	10000	150	598	--	--
CWP-103	7/18/2002	1000	38	15000	240	827	--	--

* Samples collected without purging water from well
** Special sampling due to high pH and strong calcium polysulfide odor.

TABLE 4

Dissolved Arsenic, Dissolved Chromium, Dissolved Manganese,
Dissolved Calcium, Sulfate, Ammonia, Dissolved Boron

January 1999 through December 2011
Coast Wood Preserving, Inc.
Ukiah, CA.

SITE	DATE	Dissolved Arsenic	Dissolved Chromium	Dissolved Manganese	Dissolved Calcium	Sulfate	Ammonia as NH3	Dissolved Boron
		(ug/L)			(mg/L)			
CWP-103	1/17/2003	45	<10	9800	140	543	--	--
CWP-103	4/22/2003	110	18	13000	170	695	--	--
CWP-103	07/30/2003	19	<10	9600	120	469	--	--
CWP-103	10/23/2003	130	47	13000	160	990	--	--
CWP-103	12/16/2003	34	170	1000	280	126	--	--
CWP-103	01/27/2004	7.2	470	2600	84	367	--	--
CWP-103	04/30/2004	22	<10	6900	100	411	--	--
CWP-103	07/28/2004	20	11	8100	120	467	--	--
CWP-103	10/29/2004	11	1100	8800	130	586	--	--
CWP-103	01/31/2005	7.8	1300	590	--	196	<0.50	<0.050
CWP-103	04/30/2005	<5	<10	9200	--	360	<0.50	0.067
CWP-103	07/29/2005	7.0	<10	4400	--	290	<0.50	0.073
CWP-103	10/31/2005	21	19	21000	--	1100	<0.50	0.086
CWP-103	01/31/2006	<5	340	2400	--	376	<0.50	0.058
CWP-103	04/28/2006	23	29000	1200	--	423	<0.50	<0.050
CWP-103	07/27/2006	<5.0	420	1300	--	132	1.0	0.18
CWP-103	10/31/2006	79	320	5600	--	584	<0.50	0.14
CWP-103	01/31/2007	44	<10	3200	--	80	<0.50	0.18
CWP-103	04/30/2007	5.9	<10	4800	--	297	<0.50	0.15
CWP-103	01/31/2008	12	<10	3000	--	232	<0.50	0.26
CWP-103	04/29/2008	<5.0	<10	5800	---	209	0.63	0.11
CWP-103	07/29/2008	11	<10	2400	--	74.9	<0.50	0.19
CWP-103	10/28/2008	<5.0	<10	88	--	24.1	<0.50	0.14
CWP-103	01/29/2009	6.1	<10	1400	--	38.3	<0.50	0.16
CWP-103	4/30/2009	<5.0	58	2600	--	160	0.51	0.24
CWP-103	01/29/10	13	23	1400	--	71.7	<0.50	2.8
CWP-103	4/29/2010	26	460	2500	--	278	<0.50	0.36
CWP-103	7/28/2010	5.5	<10	2500	--	198	<0.50	0.16
After Pumping								
CWP-103B	7/28/2010	<10	120	1700	--	174	<0.50	0.16
CWP-103P	12/20/2010	5.5	350	540	--	90	<0.50	0.14
CWP-103	1/26/2011	<5.0	1200	800	--	232	<0.50	0.13
CWP-103	4/26/2011	<5.0	3800	1400	--	248	<0.50	0.11
CWP-103	7/28/2011	<5.0	180	500	--	51	<0.50	0.19
CWP-103	10/31/2011	<5.0	15	270	--	27.9	<0.50	0.18
CWP-104	7/19/1999	<2	9600	<30	26	96	--	--
CWP-104	7/20/1999	<2	10000	<30	22	88	--	--
CWP-104	8/27/1999	<5	9900	<30	23	84	--	--
CWP-104	12/21/1999	460	<500	<500	17000	4900	--	--
CWP-104	4/8/2000	330	<10	<10	4260	1449	--	--
CWP-104	7/18/2000	54	<10	0.086	1.6	3300	--	--
CWP-104	10/5/2000	13500	1200	340	480	938.52	--	--
CWP-104	1/11/2001	210	<10	2700	810	1910.5	--	--
CWP-104	4/18/2001	<10	<10	12000	440	3970	--	--
CWP-104	8/30/2001	<10	<10	9000	590	2470	--	--
CWP-104	1/31/2002	<10	<10	41000	470	2620	--	--

* Samples collected without purging water from well

** Special sampling due to high pH and strong calcium polysulfide odor.

TABLE 4

Dissolved Arsenic, Dissolved Chromium, Dissolved Manganese,
Dissolved Calcium, Sulfate, Ammonia, Dissolved Boron

January 1999 through December 2011
Coast Wood Preserving, Inc.
Ukiah, CA.

SITE	DATE	Dissolved Arsenic	Dissolved Chromium	Dissolved Manganese	Dissolved Calcium	Sulfate	Ammonia as NH3	Dissolved Boron
		(ug/L)			(mg/L)			
CWP-104	4/18/2002	<10	<10	26000	400	2660	--	--
CWP-104	5/16/2002	<10	<10	13000	180	906	--	--
CWP-104	7/18/2002	<5	11	22000	380	1670	--	--
CWP-104	1/17/2003	<5	11	33000	390	1990	--	--
CWP-104	4/22/2003	<5	<10	25000	310	1660	--	--
CWP-104	07/30/2003	<5	<10	18000	230	1160	--	--
CWP-104	10/23/2003	<5	13	24000	500	2170	--	--
CWP-104	01/27/2004	<5	<10	28000	320	1590	--	--
CWP-104	04/30/2004	<5	<10	22000	240	1260	--	--
CWP-104	07/28/2004	17	<10	24000	290	1250	--	--
CWP-104	10/29/2004	12	17	28000	510	1840	--	--
CWP-104	01/31/2005	<5	20	28000	--	1640	16	5.4
CWP-104	04/30/2005	<5	<10	20000	--	1120	9.2	0.78
CWP-104	07/29/2005	6.8	<10	20000	--	1490	4.6	0.92
CWP-104	01/31/2006	<5	<10	26000	--	1410	22	11
CWP-104	04/28/2006	6.6	<10	21000	--	1130	4.0	0.79
CWP-104	07/27/2006	<5.0	<10	19000	--	1100	2.1	0.40
CWP-104	10/31/2006	33	<10	22000	--	1940	2.8	0.73
CWP-104	01/31/2007	<5.0	16	26000	--	1350	1.6	0.25
CWP-104	04/30/2007	<5.0	10	13000	--	1090	0.83	0.12
CWP-104	01/31/2008	<5.0	<10	32000	--	1550	0.99	0.70
CWP-104	04/29/2008	<5.0	<10	19000	---	874	<0.50	0.17
CWP-104	07/29/2008	<5.0	<10	23000	--	1390	0.76	0.32
CWP-104	01/29/2009	5.3	<10	46000	--	2250	2.1	0.26
CWP-104	4/30/2009	7.4	<10	26000	--	1230	<0.50	0.48
CWP-104	01/29/10	<5.0	<10	30000	--	1140	<0.50	0.33
CWP-104	4/29/2010	<5.0	<10	18000	--	615	<0.50	0.31
CWP-104	7/28/2010	<5.0	<10	17000	--	951	<0.50	1.5
CWP-104	10/27/2010	8.8	<10	19000	--	1580	0.55	0.72
CWP-104	1/25/2011	<5.0	<10	15000	--	702	<0.50	0.52
CWP-104	4/26/2011	<5.0	<10	11000	--	558	<0.50	0.79
CWP-104	7/28/2011	<5.0	<10	12000	--	871	<0.50	2.3
CWP-105	10/31/2001	<10	230	<10	100	630	--	--
CWP-105	11/27/2001	<10	22	<10	110	672	--	--
CWP-105	12/28/2001	<10	<10	120	150	690	--	--
CWP-105	1/31/2002	<10	<10	160	73	328	--	--
CWP-105	3/27/2002	10	<10	150	46	132	--	--
CWP-105	4/18/2002	27	16	<10	32	16	--	--
CWP-105	5/16/2002	<10	<10	77	25	40.2	--	--
CWP-105	7/17/2002	11	<10	420	58	88.6	--	--
CWP-105	9/27/2002	13	<10	2700	85	469	--	--
CWP-105	10/24/2002	<5	<10	2200	69	358	--	--
CWP-105	1/17/2003	5.0	<10	360	30	48.2	--	--
CWP-105	4/22/2003	<5	<10	1000	46	152	--	--
CWP-105	07/30/2003	<5	<10	1700	59	293	--	--
CWP-105	10/23/2003	<5	<10	2600	73	407	--	--

* Samples collected without purging water from well

** Special sampling due to high pH and strong calcium polysulfide odor.

TABLE 4

Dissolved Arsenic, Dissolved Chromium, Dissolved Manganese,
Dissolved Calcium, Sulfate, Ammonia, Dissolved Boron

January 1999 through December 2011
Coast Wood Preserving, Inc.
Ukiah, CA.

SITE	DATE	Dissolved Arsenic	Dissolved Chromium	Dissolved Manganese	Dissolved Calcium	Sulfate	Ammonia as NH3	Dissolved Boron
		(ug/L)			(mg/L)			
CWP-105	01/27/2004	5.8	<10	360	26	42	--	--
CWP-105	04/29/2004	<5	<10	550	27	79.5	--	--
CWP-105	07/28/2004	<5	<10	830	47	161	--	--
CWP-105	10/29/2004	<5	<10	420	16	68	--	--
CWP-105	01/27/2005	<5	<10	1000	--	273	<0.50	0.065
CWP-105	04/29/2005	<5	<10	1100	--	324	1.9	0.069
CWP-105	07/28/2005	<5	<10	1200	--	378	<0.50	0.062
CWP-105	10/31/2005	<5	<10	630	--	258	<0.50	0.061
CWP-105	01/27/2006	16	84	280	--	13.9	0.51	<0.050
CWP-105	04/27/2006	10	<10	13	--	21.5	1.1	0.063
CWP-105	07/27/2006	9.7	<10	230	--	84.8	13	0.099
CWP-105	10/31/2006	18	<10	490	--	160	14	0.12
CWP-105	01/30/2007	5.3	<10	<10	--	28.9	<0.50	0.16
CWP-105	04/26/2007	15	<10	<10	--	25.3	<0.50	0.24
CWP-105	07/30/2007	10	<10	110	--	60.9	<0.50	0.36
CWP-105	10/30/2007	<5.0	20	<10	--	55	<0.50	0.24
CWP-105	01/30/2008	7.6	<10	<10	--	18.4	<0.50	0.18
CWP-105	04/29/2008	<5.0	20	<10	---	18.8	<0.50	0.35
CWP-105	07/30/2008	<5.0	<10	<10	--	79.9	<0.50	0.23
CWP-105	01/29/2009	<5.0	<10	<10	--	35.8	<0.50	0.20
CWP-105	4/29/2009	8.3	<10	<10	--	24.5	<0.50	0.16
CWP-105	7/28/2009	<5.0	<10	86	--	41.2	<0.50	0.17
CWP-105	10/29/2009	<5.0	13.00	<10	--	62.8	<0.50	0.30
CWP-105	01/29/10	5.2	<10	<10	--	13.5	<0.50	0.16
CWP-105	4/28/2010	<5.0	<10	<10	--	13.4	<0.50	0.24
CWP-105	7/27/2010	<5.0	<10	<10	--	29.5	<0.50	0.20
CWP-105	10/27/2010	<5.0	14	79	--	51.8	<0.50	0.14
CWP-105	1/26/2011	<5.0	<10	22	--	15	<0.50	0.077
CWP-105	4/26/2011	<5.0	11	<10	--	15.4	<0.50	0.076
CWP-105	7/28/2011	<5.0	<10	22	--	23.8	<0.50	0.11
CWP-105	10/30/2011	<5.0	<10	14	--	25.6	<0.50	0.10
CWP-106	10/31/2001	<10	7800	<10	74	120	--	--
CWP-106	11/27/2001	<10	8500	<10	64	78.3	--	--
CWP-106	12/28/2001	<10	9500	<10	52	48.9	--	--
CWP-106	1/31/2002	<10	140	30	48	43.1	--	--
CWP-106	3/27/2002	<10	29	170	48	30.8	--	--
CWP-106	4/18/2002	<10	20	230	53	29.8	--	--
CWP-106	5/16/2002	<10	340	160	33	17.1	--	--
CWP-106	7/18/2002	<5	61	110	21	7.2	--	--
CWP-106	8/23/2002	<5	23	430	41	51.7	--	--
CWP-106	9/27/2002	5.0	<10	1100	59	138	--	--
CWP-106	10/25/2002	<5	<10	1300	69	146	--	--
CWP-106	11/27/2002	<5	<10	1800	66	258	--	--
CWP-106	1/16/2003	<5	<10	1500	77	262	--	--
CWP-106	4/22/2003	<5	<10	1800	88	280	--	--
CWP-106	07/30/2003	13	<10	1700	74	255	--	--

* Samples collected without purging water from well

** Special sampling due to high pH and strong calcium polysulfide odor.

TABLE 4

Dissolved Arsenic, Dissolved Chromium, Dissolved Manganese,
Dissolved Calcium, Sulfate, Ammonia, Dissolved Boron

January 1999 through December 2011
Coast Wood Preserving, Inc.
Ukiah, CA.

SITE	DATE	Dissolved Arsenic	Dissolved Chromium	Dissolved Manganese	Dissolved Calcium	Sulfate	Ammonia as NH3	Dissolved Boron
		(ug/L)			(mg/L)			
CWP-106	10/23/2003	9.1	<10	2200	75	249	--	--
CWP-106	01/27/2004	11	<10	2200	74	362	--	--
CWP-106	04/29/2004	6.1	<10	1900	69	308	--	--
CWP-106	07/28/2004	7.4	<10	1500	64	248	--	--
CWP-106	10/29/2004	<5	<10	1500	62	294	--	--
CWP-106	01/27/2005	15	<10	1600	--	104	<0.50	0.098
CWP-106	04/29/2005	<5	<10	1600	--	257	<0.50	0.073
CWP-106	07/27/2005	16	<10	1300	--	197	<0.50	0.086
CWP-106	10/31/2005	<5	<10	1200	--	180	<0.50	0.079
CWP-106	01/30/2006	19	<10	1400	--	205	<0.50	0.053
CWP-106	04/27/2006	11	<10	870	--	128	<0.50	0.061
CWP-106	07/27/2006	<5.0	<10	1100	--	40	<0.50	0.067
CWP-106	10/31/2006	<5.0	<10	1200	--	156	<0.50	0.098
CWP-106	01/30/2007	13	<10	2900	--	343	0.063	0.094
CWP-106	04/30/2007	9.3	<10	2700	--	294	<0.50	0.076
CWP-106	07/31/2007	<5.0	<10	2600	--	145	<0.50	<0.050
CWP-106	10/30/2007	<5.0	<10	2500	--	340	<0.50	0.080
CWP-106	01/29/2008	<5.0	<10	4400	--	407	<0.50	0.12
CWP-106	04/29/2008	<5.0	<10	3000	---	343	<0.50	0.10
CWP-106	07/28/2008	<5.0	<10	1600	--	191	<0.50	0.10
CWP-106	10/28/2008	<5.0	<10	2500	--	260	<0.50	0.11
CWP-106	01/29/2009	<5.0	<10	5800	--	542	<0.50	0.10
CWP-106	03/02/2009	7.1	61	660	--	574	1.5	0.15
CWP-106	4/29/2009	25	21	4400	--	487	<0.50	0.11
CWP-106	7/30/2009	13	18	5000	--	621	<0.50	0.080
CWP-106	10/30/2009	<5.0	16	6300	--	697	<0.50	0.14
CWP-106	01/29/10	6.7	<10	14000	--	911	<0.50	0.15
CWP-106	7/27/2010	360	65	230	--	1740	<0.50	0.069
CWP-106**	8/25/2010	73	35	1500	--	--	--	--
CWP-106	10/27/2010	280	51	73	--	1860	0.79	<0.050
CWP-106	1/26/2011	<5.0	72	610	--	2470	<0.50	0.076
CWP-106	4/26/2011	14	14	2600	--	2170	0.51	0.072
CWP-106	7/28/2011	8.2	42	3200	--	2260	<0.50	0.061
CWP-106	10/30/2011	10	49	3500	--	2460	<0.50	0.10
CWP-107	10/31/2001	<10	<10	590	21	26	--	--
CWP-107	11/27/2001	<10	<10	<10	14	21.4	--	--
CWP-107	12/28/2001	<10	15	530	20	36.3	--	--
CWP-107	1/31/2002	<10	<10	470	16	31.5	--	--
CWP-107	3/27/2002	<10	<10	450	12	3.22	--	--
CWP-107	4/18/2002	<10	<10	750	18	1.1	--	--
CWP-107	5/16/2002	<10	<10	920	19	<1	--	--
CWP-107	7/18/2002	<5	<10	710	12	1.66	--	--
CWP-107	8/23/2002	<5	<10	650	12	1.58	--	--
CWP-107	10/25/2002	<5	<10	670	11	1.94	--	--
CWP-107	1/16/2003	<5	13	1300	37	49.9	--	--
CWP-107	4/22/2003	<5	<10	1600	70	104	--	--

* Samples collected without purging water from well

** Special sampling due to high pH and strong calcium polysulfide odor.

TABLE 4

Dissolved Arsenic, Dissolved Chromium, Dissolved Manganese,
Dissolved Calcium, Sulfate, Ammonia, Dissolved Boron

January 1999 through December 2011
Coast Wood Preserving, Inc.
Ukiah, CA.

SITE	DATE	Dissolved Arsenic	Dissolved Chromium	Dissolved Manganese	Dissolved Calcium	Sulfate	Ammonia as NH3	Dissolved Boron
		(ug/L)			(mg/L)			
CWP-107	07/30/2003	<5	<10	1400	94	155	--	--
CWP-107	10/23/2003	<5	36	2900	110	403	--	--
CWP-107	01/27/2004	<5	<10	3300	130	476	--	--
CWP-107	04/30/2004	<5	<10	1700	61	249	--	--
CWP-107	07/28/2004	<5	<10	2000	72	221	--	--
CWP-107	10/29/2004	5.7	<10	2000	67	261	--	--
CWP-107	01/28/2005	<5	<10	740	--	104	<0.50	0.057
CWP-107	04/29/2005	5.1	<10	1000	--	67	<0.50	0.058
CWP-107	07/28/2005	8.2	<10	1300	--	55.6	<0.50	0.062
CWP-107	10/31/2005	10	<10	1200	--	83.4	<0.50	0.063
CWP-107	01/30/2006	20	<10	1100	--	96.8	<0.50	<0.050
CWP-107	04/27/2006	9.0	<10	810	--	69.5	<0.50	<0.050
CWP-107	07/27/2006	<5.0	<10	910	--	63.8	1200	0.070
CWP-107	10/31/2006	<5.0	<10	790	--	53.8	<0.50	0.076
CWP-107	01/30/2007	5.2	<10	1800	--	37.5	<0.50	0.080
CWP-107	04/30/2007	8.0	<10	2500	--	207	<0.50	0.056
CWP-107	07/31/2007	<5.0	<10	3100	--	311	<0.50	0.059
CWP-107	10/31/2007	<5.0	<10	3300	--	192	<0.50	0.14
CWP-107	01/29/2008	<5.0	<10	3500	--	336	<0.50	0.075
CWP-107	04/29/2008	<5.0	<10	4100	---	382	<0.50	0.064
CWP-107	07/28/2008	<5.0	<10	3600	--	345	<0.50	0.74
CWP-107	10/28/2008	<5.0	<10	4000	--	336	<0.50	0.069
CWP-107	01/29/2009	15	<10	3800	--	378	<0.50	0.058
CWP-107	03/02/2009	7.3	<10	4100	--	605	<0.50	0.12
CWP-107	4/29/2009	27	16	8200	--	904	<0.50	0.067
CWP-107	7/29/2009	27	17	8900	--	1130	<0.50	0.076
CWP-107	10/30/2009	31	22	10000	--	1180	0.50	0.11
CWP-107	01/29/10	13	24	9200	--	8.62	<0.50	0.12
CWP-107	7/27/2010	<5.0	15	12000	--	1570	<0.50	0.074
CWP-107	10/27/2010	<5.0	<10	8800	--	1680	<0.50	0.11
CWP-107	1/26/2011	<5.0	<10	9300	--	1510	<0.50	<0.050
CWP-107	4/26/2011	<5.0	<10	14000	--	1900	<0.50	<0.050
CWP-107	7/27/2011	<5.0	<10	20000	--	<12.5	<0.50	<0.050
CWP-107	10/30/2011	<5.0	<10	25000	--	2250	<0.50	<0.050
CWP-108	10/31/2001	<10	1200	140	27	102	--	--
CWP-108	11/27/2001	<10	1500	30	30	1180	--	--
CWP-108	12/28/2001	<10	1100	13	22	71.3	--	--
CWP-108	1/31/2002	<10	350	93	23	46.6	--	--
CWP-108	3/27/2002	<10	250	280	26	62.3	--	--
CWP-108	4/17/2002	<10	210	500	27	58.8	--	--
CWP-108	5/16/2002	<10	200	290	23	36.4	--	--
CWP-108	7/17/2002	280	98	1700	730	980	--	--
CWP-108	8/23/2002	180	55	660	350	100	--	--
CWP-108	9/27/2002	240	58	300	590	640	--	--
CWP-108	10/24/2002	220	41	470	260	1190	--	--
CWP-108	11/27/2002	89	37	3600	670	1650	--	--

* Samples collected without purging water from well
** Special sampling due to high pH and strong calcium polysulfide odor.

TABLE 4

Dissolved Arsenic, Dissolved Chromium, Dissolved Manganese,
Dissolved Calcium, Sulfate, Ammonia, Dissolved Boron

January 1999 through December 2011
Coast Wood Preserving, Inc.
Ukiah, CA.

SITE	DATE	Dissolved Arsenic	Dissolved Chromium	Dissolved Manganese	Dissolved Calcium	Sulfate	Ammonia as NH3	Dissolved Boron
		(ug/L)			(mg/L)			
CWP-108	1/16/2003	29	15	2200	450	1300	--	--
CWP-108	4/22/2003	5.3	12	6500	480	1430	--	--
CWP-108	07/30/2003	<5	<10	11000	230	973	--	--
CWP-108	10/23/2003	<5	<10	6300	300	1140	--	--
CWP-108	01/27/2004	17	<10	9000	290	1190	--	--
CWP-108	04/29/2004	9.9	<10	14000	91	484	--	--
CWP-108	07/28/2004	18	<10	11000	140	518	--	--
CWP-108	10/29/2004	13	<10	6200	100	372	--	--
CWP-108	01/27/2005	6.3	<10	5300	--	404	<0.50	0.076
CWP-108	04/29/2005	<5	<10	2100	--	228	2.0	<0.050
CWP-108	07/28/2005	<5	<10	12000	--	516	<0.50	<0.050
CWP-108	10/31/2005	14	<10	4800	--	258	<0.50	0.059
CWP-108	01/27/2006	8.2	<10	12000	--	543	<0.50	<0.050
CWP-108	04/27/2006	<5	<10	19000	--	668	<0.50	0.057
CWP-108	07/27/2006	6.6	<10	7700	--	286	<0.50	0.074
CWP-108	10/31/2006	<5.0	<10	4800	--	237	11	0.075
CWP-108	01/30/2007	<5.0	<10	5100	--	250	<0.50	0.069
CWP-108	04/26/2007	<5.0	<10	11000	--	413	<0.50	0.092
CWP-108	07/30/2007	26	<10	5100	--	223	<0.50	0.11
CWP-108	10/30/2007	<5.0	<10	500	--	208	<0.50	0.059
CWP-108	01/29/2008	<5.0	<10	5100	--	241	<0.50	0.074
CWP-108	04/28/2008	<5.0	<10	18000	---	1040	<0.50	0.085
CWP-108	07/29/2008	5.4	16	13000	--	609	<0.50	0.094
CWP-108	10/28/2008	<5.0	<10	7500	--	317	<0.50	0.14
CWP-108	01/28/2009	48	<10	5000	--	294	<0.50	0.058
CWP-108	4/29/2009	<5.0	<10	8100	--	823	<0.50	0.077
CWP-108	7/28/2009	<5.0	<10	7700	--	863	<0.50	0.060
CWP-108	10/29/2009	<5.0	<10	5000	--	357	<0.50	0.096
CWP-108	01/28/10	80	<10	4000	--	261	<0.50	0.082
CWP-108	4/28/2010	7.2	<10	5200	--	467	<0.50	0.14
CWP-108	7/27/2010	<5.0	<10	6800	--	1130	<0.50	0.13
CWP-108	10/26/2010	28	<10	3300	--	270	<0.50	<0.050
CWP-108	1/21/2011	12	<10	3300	--	277	<0.50	0.051
CWP-108	4/20/2011	<5.0	<10	7200	--	974	<0.50	0.099
CWP-108	7/26/2011	<5.0	<10	3400	--	591	<0.50	0.092
CWP-108	10/30/2011	<5.0	<10	2200	--	293	<0.50	0.065
CWP-109	2/26/2002	<10	11	67	21	43.8	--	--
CWP-109	3/27/2002	<10	56	<10	15	18.1	--	--
CWP-109	4/17/2002	<10	48	<10	15	18	--	--
CWP-109	5/16/2002	<10	180	<10	11	12.8	--	--
CWP-109	7/17/2002	<5	170	11	12	14.2	--	--
CWP-109	9/27/2002	<5	<10	<10	14	20	--	--
CWP-109	10/24/2002	<5	<10	<10	15	21.8	--	--
CWP-109	11/27/2002	<5	<10	1000	26	85	--	--
CWP-109	1/16/2003	<5	<10	94	16	24	--	--
CWP-109	4/18/2003	<5	19	130	16	27.6	--	--

* Samples collected without purging water from well

** Special sampling due to high pH and strong calcium polysulfide odor.

TABLE 4

Dissolved Arsenic, Dissolved Chromium, Dissolved Manganese,
Dissolved Calcium, Sulfate, Ammonia, Dissolved Boron

January 1999 through December 2011
Coast Wood Preserving, Inc.
Ukiah, CA.

SITE	DATE	Dissolved Arsenic	Dissolved Chromium	Dissolved Manganese	Dissolved Calcium	Sulfate	Ammonia as NH3	Dissolved Boron
		(ug/L)			(mg/L)			
CWP-109	07/30/2003	<5	<10	210	20	47	--	--
CWP-109	10/23/2003	<5	<10	<10	16	21.4	--	--
CWP-109	01/27/2004	<5	<10	33	20	34.8	--	--
CWP-109	04/29/2004	<5	14	<10	19	39.2	--	--
CWP-109	07/27/2004	<5	<10	<10	18	22.2	--	--
CWP-109	10/29/2004	<5	<10	620	35	161	--	--
CWP-109	01/27/2005	<5	15	21	--	35.1	<0.50	0.065
CWP-109	04/29/2005	<5	20	<10	--	29	1.9	0.052
CWP-109	07/26/2005	<5	<10	130	--	27.3	<0.50	0.054
CWP-109	10/27/2005	<5	<10	<10	--	22.6	<0.50	0.069
CWP-109	01/27/2006	<5	<10	20	--	40.2	<0.50	<0.050
CWP-109	04/26/2006	<5	12	<10	--	29.2	<0.50	<0.050
CWP-109	07/27/2006	<5.0	<10	330	--	7.45	<0.50	0.076
CWP-109	10/30/2006	<5.0	<10	83	--	26.8	<0.50	0.094
CWP-109	01/29/2007	<5.0	<10	67	--	54.5	<0.50	<0.050
CWP-109	04/26/2007	<5.0	<10	75	--	25.7	<0.50	0.062
CWP-109	07/26/2007	<5.0	<10	74	--	23.7	<0.50	0.12
CWP-109	10/29/2007	<5.0	<10	280	--	35.2	<0.50	<0.050
CWP-109	01/29/2008	<5.0	<10	56	--	2.7	<0.50	0.063
CWP-109	04/28/2008	<5.0	<10	61	---	7.06	<0.50	0.22
CWP-109	07/28/2008	<5.0	<10	57	--	18	0.52	0.15
CWP-109	01/29/2009	<5.0	<10	160	--	96.6	<0.50	0.068
CWP-109	4/29/2009	<5.0	<10	120	--	9.90	1.0	0.19
CWP-109	7/28/2009	<5.0	<10	130	--	13.2	0.93	0.14
CWP-109	10/29/2009	<5.0	<10	120	--	7.3	1.0	0.37
CWP-109	01/28/10	<5.0	<10	160	--	62.3	<0.50	0.11
CWP-109	4/28/2010	<5.0	<10	50	--	50.5	<0.50	0.092
CWP-109	7/27/2010	<5.0	<10	33	--	35.5	<0.50	0.059
CWP-109	10/26/2010	<5.0	<10	66	--	36.6	<0.50	<0.050
CWP-109	1/20/2011	<5.0	<10	130	--	4.63	0.89	<0.050
CWP-109	4/19/2011	<5.0	<10	210	--	31.7	<0.50	<0.050
CWP-109	7/26/2011	<5.0	<10	190	--	7.84	1.6	<0.050
CWP-109	10/27/2011	<5.0	<10	110	--	40.6	<0.50	0.083
CWP-110	2/26/2002	<10	<10	19	16	21	--	--
CWP-110	3/27/2002	<10	<10	<10	15	24.1	--	--
CWP-110	4/17/2002	<10	<10	<10	16	24.2	--	--
CWP-110	5/16/2002	<10	31	<10	15	23.8	--	--
CWP-110	6/19/2002	<10	<10	<10	14	24.9	--	--
CWP-110	7/16/2002	<5	<10	<10	14	23.9	--	--
CWP-110	10/24/2002	<5	<10	<10	14	24	--	--
CWP-110	1/16/2003	<5	<10	<10	16	24.7	--	--
CWP-110	4/18/2003	<5	<10	<10	19	24.3	--	--
CWP-110	07/29/2003	<5	<10	<10	17	24	--	--
CWP-110	10/22/2003	<5	<10	12	18	25	--	--
CWP-110	01/26/2004	<5	<10	34	20	21.5	--	--
CWP-110	04/29/2004	<5	<10	<10	20	24.8	--	--

* Samples collected without purging water from well
** Special sampling due to high pH and strong calcium polysulfide odor.

TABLE 4

Dissolved Arsenic, Dissolved Chromium, Dissolved Manganese,
Dissolved Calcium, Sulfate, Ammonia, Dissolved Boron

January 1999 through December 2011
Coast Wood Preserving, Inc.
Ukiah, CA.

SITE	DATE	Dissolved Arsenic	Dissolved Chromium	Dissolved Manganese	Dissolved Calcium	Sulfate	Ammonia as NH3	Dissolved Boron
		(ug/L)			(mg/L)			
CWP-110	07/27/2004	<5	<10	<10	18	26	--	--
CWP-110	10/27/2004	<5	<10	<10	19	25.4	--	--
CWP-110	01/26/2005	<5	<10	11	--	25.8	<0.50	0.085
CWP-110	04/29/2005	<5	<10	<10	--	25.6	<0.50	0.079
CWP-110	07/26/2005	<5	<10	15	--	26.7	<0.50	0.069
CWP-110	10/27/2005	<5	<10	<10	--	26.7	<0.50	0.097
CWP-110	01/26/2006	<5	<10	<10	--	24	<0.50	0.066
CWP-110	04/26/2006	<5	<10	<10	--	25.3	<0.50	0.063
CWP-110	07/26/2006	<5.0	<10	14	--	28.3	<0.50	0.090
CWP-110	10/30/2006	<5.0	<10	<10	--	24.4	<0.50	0.10
CWP-110	01/30/2007	<5.0	<10	23	--	21.4	<0.50	0.077
CWP-110	04/26/2007	<5.0	<10	16	--	75.2	<0.50	0.090
CWP-110	07/26/2007	<5.0	<10	<10	--	29	<0.50	0.072
CWP-110	10/29/2007	<5.0	<10	11	--	29.8	<0.50	0.10
CWP-111	2/26/2002	<10	51	<10	15	16	--	--
CWP-111	3/27/2002	<10	<10	230	23	52.6	--	--
CWP-111	4/17/2002	<10	<10	49	50	45.4	--	--
CWP-111	5/16/2002	<10	<10	190	24	49.9	--	--
CWP-111	7/16/2002	<5	<10	240	21	57.6	--	--
CWP-111	10/24/2002	<5	<10	180	23	68.2	--	--
CWP-111	1/16/2003	<5	<10	91	17	48.6	--	--
CWP-111	4/18/2003	<5	<10	210	31	100	--	--
CWP-111	07/29/2003	<5	<10	120	28	70	--	--
CWP-111	10/22/2003	<5	<10	280	24	52.4	--	--
CWP-111	01/26/2004	<5	<10	22	18	43	--	--
CWP-111	04/29/2004	<5	<10	63	35	126	--	--
CWP-111	07/27/2004	<5	<10	290	24	57.2	--	--
CWP-111	10/27/2004	<5	<10	120	27	74.5	--	--
CWP-111	01/27/2005	<5	<10	14	--	43.5	<0.50	0.063
CWP-111	04/29/2005	<5	<10	310	--	71.1	<0.50	0.075
CWP-111	07/27/2005	<5	<10	200	--	124	<0.50	0.057
CWP-111	10/27/2005	<5	<10	460	--	67.7	<0.50	0.085
CWP-111	01/26/2006	<5	<10	11	--	34.2	<0.50	<0.050
CWP-111	04/26/2006	<5	<10	47	--	43.6	<0.50	0.057
CWP-111	07/26/2006	<5.0	<10	130	--	79.1	0.74	0.076
CWP-111	10/30/2006	<5.0	<10	220	--	57.7	<0.50	0.10
CWP-111	01/29/2007	<5.0	<10	220	--	103	<0.50	0.077
CWP-111	04/26/2007	<5.0	<10	460	--	259	<0.50	0.067
CWP-111	07/26/2007	<5.0	<10	110	--	79.1	<0.50	0.11
CWP-111	10/29/2007	<5.0	<10	520	--	76.9	<0.50	0.083
CWP-111	01/29/2008	<5.0	<10	72	--	86.3	<0.50	0.094
CWP-111	04/28/2008	<5.0	<10	880	---	101	<0.50	0.069
CWP-111	07/28/2008	<5.0	<10	160	--	45.8	<0.50	0.098
CWP-111	10/28/2008	<5.0	<10	300	--	51.1	<0.50	0.099
CWP-111	01/28/2009	<5.0	<10	290	--	99.7	<0.50	0.074
CWP-111	4/29/2009	<5.0	<10	500	--	100	<0.50	0.084

* Samples collected without purging water from well

** Special sampling due to high pH and strong calcium polysulfide odor.

TABLE 4

Dissolved Arsenic, Dissolved Chromium, Dissolved Manganese,
Dissolved Calcium, Sulfate, Ammonia, Dissolved Boron

January 1999 through December 2011
Coast Wood Preserving, Inc.
Ukiah, CA.

SITE	DATE	Dissolved Arsenic	Dissolved Chromium	Dissolved Manganese	Dissolved Calcium	Sulfate	Ammonia as NH3	Dissolved Boron
		(ug/L)			(mg/L)			
CWP-111	7/28/2009	<5.0	<10	330	--	73.3	<0.50	0.088
CWP-111	10/29/2009	<5.0	<10	350	--	65.6	<0.50	0.12
CWP-111	01/28/10	<5.0	<10	11	--	40.9	<0.50	0.073
CWP-111	4/28/2010	<5.0	<10	<10	--	47.7	<0.50	0.078
CWP-111	7/27/2010	<5.0	<10	350	--	78.6	<0.50	0.053
CWP-111	10/26/2010	<5.0	<10	200	--	81.1	<0.50	0.070
CWP-111	2/20/2011	<5.0	<10	320	--	80	<0.50	<0.050
CWP-111	4/19/2011	<5.0	<10	510	--	80.7	<0.50	0.058
CWP-111	7/26/2011	<5.0	<10	420	--	84	<0.50	0.074
CWP-111	10/27/2011	<5.0	<10	440	--	60.9	<0.50	0.10
CWP-113	2/26/2002	<10	4700	1600	41	240	--	--
CWP-113	3/27/2002	<10	4200	1600	46	214	--	--
CWP-113	4/17/2002	<10	5500	1300	38	195	--	--
CWP-113	5/15/2002	<10	5100	820	32	176	--	--
CWP-113	7/17/2002	<5	1100	660	33	137	--	--
CWP-113	8/23/2002	<5	<10	750	34	150	--	--
CWP-113	9/27/2002	<5	13	13	25	155	--	--
CWP-113	10/24/2002	5.5	28	1500	49	188	--	--
CWP-113	11/27/2002	<5	830	710	26	160	--	--
CWP-113	1/17/2003	<5	85	1800	42	218	--	--
CWP-113	07/30/2003	<5	<10	14	29	22.2	--	--
CWP-113	10/23/2003	<5	2100	460	25	175	--	--
CWP-113	12/16/2003	22	<10	750	89	270	--	--
CWP-113	01/26/2004	<5	140	1200	40	204	--	--
CWP-113	04/29/2004	<5	1100	930	30	174	--	--
CWP-113	07/28/2004	<5	1000	900	35	183	--	--
CWP-113	10/28/2004	<5	120	1100	43	236	--	--
CWP-113	01/27/2005	<5	260	950	--	197	<0.50	0.073
CWP-113	04/29/2005	<5	240	1300	--	193	1.7	0.097
CWP-113	07/28/2005	<5	160	1300	--	239	<0.50	0.062
CWP-113	10/31/2005	<5	<10	1000	--	238	0.77	0.070
CWP-113	01/27/2006	<5	<10	300	--	44.2	<0.50	0.053
CWP-113	04/27/2006	<5	<10	900	--	101	<0.50	0.057
CWP-113	07/26/2006	<5.0	<10	2500	--	239	<0.50	0.077
CWP-113	10/31/2006	15	360	1300	--	49.8	26	0.63
CWP-113	01/30/2007	<5.0	120	1500	--	8.3	0.71	0.32
CWP-113	04/30/2007	<5.0	<10	170	--	4.75	1.5	0.24
CWP-113	07/30/2007	<5.0	11	3200	--	175	0.82	0.12
CWP-113	10/30/2007	9.5	23	340	--	3.76	1.4	0.16
CWP-113	01/30/2008	<5.0	<10	190	--	17.3	<0.50	<0.050
CWP-113	04/29/2008	7.9	<10	69	---	3.47	1.6	0.26
CWP-113	07/29/2008	11	<10	3500	--	145	0.85	0.094
CWP-113	10/28/2008	<5.0	13	810	--	34.2	0.85	0.14
CWP-113	01/30/2009	17	<10	5800	--	265	0.68	0.071
CWP-113	4/29/2009	<5.0	<10	1900	--	90.5	0.68	1.1
CWP-113	7/28/2009	<5.0	<10	260	--	5.16	<0.50	0.13

* Samples collected without purging water from well

** Special sampling due to high pH and strong calcium polysulfide odor.

TABLE 4

Dissolved Arsenic, Dissolved Chromium, Dissolved Manganese,
Dissolved Calcium, Sulfate, Ammonia, Dissolved Boron

January 1999 through December 2011
Coast Wood Preserving, Inc.
Ukiah, CA.

SITE	DATE	Dissolved Arsenic	Dissolved Chromium	Dissolved Manganese	Dissolved Calcium	Sulfate	Ammonia as NH3	Dissolved Boron
		(ug/L)			(mg/L)			
CWP-113	10/29/2009	5.2	13	260	--	4.34	3.5	0.62
CWP-113	01/29/10	19	<10	5300	--	185	0.72	0.16
CWP-113	4/28/2010	<5.0	<10	4300	--	175	0.51	0.15
CWP-113	7/27/2010	12	<10	6200	--	252	<0.50	0.097
CWP-113	10/26/2010	15	15	1300	--	50.2	1.4	<0.050
CWP-113	1/21/2011	6.0	<10	970	--	34.4	1.2	0.60
CWP-113	4/20/2011	<5.0	<10	380	--	6.87	<0.50	<0.050
CWP-113	7/26/2011	<5.0	<10	24	--	1.32	0.55	<0.050
CWP-113	10/30/2011	<5.0	<10	48	--	7.6	1.1	0.078
CWP-114	2/26/2002	<10	5600	<10	11	225	--	--
CWP-114	3/27/2002	<10	3700	<10	12	18.8	--	--
CWP-114	4/18/2002	<10	5000	<10	20	28.3	--	--
CWP-114	5/15/2002	<10	3200	<10	10	16.4	--	--
CWP-114	7/17/2002	<5	3000	<10	10	13.3	--	--
CWP-114	9/27/2002	5.5	150	29	10	18.4	--	--
CWP-114	10/24/2002	<5	<10	520	20	42.9	--	--
CWP-114	11/27/2002	<5	1200	56	18	40.2	--	--
CWP-114	1/16/2003	<5	89	64	11	17.3	--	--
CWP-114	4/22/2003	<5	11	160	10	16.9	--	--
CWP-114	07/30/2003	7.4	<10	250	21	16.8	--	--
CWP-114	09/23/2003	5.7	13	360	18	6.36	--	--
CWP-114	10/23/2003	<5	11	710	15	21.4	--	--
CWP-114	01/27/2004	<5	1900	320	13	33.2	--	--
CWP-114	04/29/2004	<5	620	260	13	34.8	--	--
CWP-114	07/28/2004	<5	94	290	15	37.8	--	--
CWP-114	10/29/2004	<5	<10	130	8.5	16.4	--	--
CWP-114	01/28/2005	<5	<10	280	--	22.9	<0.50	0.060
CWP-114	04/29/2005	<5	12	240	--	12.8	0.77	0.17
CWP-114	07/28/2005	<5	20	140	--	17.6	<0.50	0.25
CWP-114	01/30/2006	<5	<10	330	--	23.4	<0.50	0.056
CWP-114	04/27/2006	<5	<10	460	--	31.6	1.6	0.059
CWP-114	07/27/2006	<5.0	14	400	--	22	<0.50	0.068
CWP-114	10/31/2006	<5.0	<10	340	--	9.25	<0.50	0.087
CWP-114	01/30/2007	<5.0	<10	430	--	55.8	<0.50	0.086
CWP-114	04/26/2007	<5.0	<10	470	--	42	<0.50	0.070
CWP-114	07/26/2007	<5.0	660	220	--	93.2	<0.50	0.098
CWP-114	10/31/2007	<5.0	20	360	--	26.2	<0.50	0.11
CWP-114	01/30/2008	<5.0	<10	540	--	119	<0.50	0.074
CWP-114	04/29/2008	<5.0	<10	430	---	60.2	<0.50	0.082
CWP-114	07/29/2008	<5.0	34	410	--	8.18	<0.50	0.093
CWP-114	10/28/2008	<5.0	<10	430	--	14.9	<0.50	0.10
CWP-114	01/29/2009	<5.0	35	400	--	256	<0.50	0.11
CWP-114	4/30/2009	<5.0	<10	480	--	138	0.85	0.12
CWP-114	7/30/2009	<5.0	11	370	--	31.8	<0.50	0.099
CWP-114	10/30/2009	<5.0	<10	450	--	44.7	<0.50	0.11
CWP-114	01/28/10	<5.0	140	380	--	288	<0.50	0.096

* Samples collected without purging water from well

** Special sampling due to high pH and strong calcium polysulfide odor.

TABLE 4

Dissolved Arsenic, Dissolved Chromium, Dissolved Manganese,
Dissolved Calcium, Sulfate, Ammonia, Dissolved Boron

January 1999 through December 2011
Coast Wood Preserving, Inc.
Ukiah, CA.

SITE	DATE	Dissolved Arsenic	Dissolved Chromium	Dissolved Manganese	Dissolved Calcium	Sulfate	Ammonia as NH3	Dissolved Boron
		(ug/L)			(mg/L)			
CWP-114	4/29/2010	<5.0	<10	9700	--	534	<0.50	0.085
CWP-114	7/27/2010	<5.0	12	21000	--	1250	<0.50	0.060
CWP-114	10/27/2010	<5.0	<10	8900	--	619	<0.50	0.055
CWP-114	1/26/2011	<5.0	<10	9100	--	504	<0.50	0.069
CWP-114	4/26/2011	<5.0	<10	6600	--	376	<0.50	0.082
CWP-114	7/27/2011	<5.0	<10	5400	--	253	<0.50	<0.050
CWP-114	10/30/2011	<5.0	<10	5000	--	184	<0.50	0.13
CWP-115	2/26/2002	<10	<10	<10	18	46	--	--
CWP-115	3/27/2002	<10	44	<10	16	42.7	--	--
CWP-115	4/18/2002	<10	22	<10	16	41.1	--	--
CWP-115	5/16/2002	<10	<10	110	18	31.1	--	--
CWP-115	7/18/2002	<5	30	15	13	33.1	--	--
CWP-115	10/25/2002	<5	<10	510	43	233	--	--
CWP-115	1/16/2003	<5	13	24	26	148	--	--
CWP-115	4/22/2003	5.0	50	12	17	63.3	--	--
CWP-115	07/30/2003	<5	26	12	15	46.3	--	--
CWP-115	10/23/2003	<5	<10	480	13	32.4	--	--
CWP-115	01/24/2004	<5	<10	230	16	43.6	--	--
CWP-115	04/29/2004	<5	<10	80	12	37.7	--	--
CWP-115	07/28/2004	<5	<10	170	17	32.1	--	--
CWP-115	10/29/2004	<5	<10	120	13	36.8	--	--
CWP-115	01/31/2005	<5	13	<10	--	38.1	<0.50	0.055
CWP-115	04/30/2005	<5	<10	13	--	4.55	<0.50	<0.050
CWP-115	07/26/2005	<5	<10	92	--	28	<0.50	0.074
CWP-115	10/31/2005	<5	<10	160	--	94.7	<0.50	0.078
CWP-115	01/31/2006	<5	41	28	--	30.8	<0.50	<0.050
CWP-115	04/26/2006	<5	68	20	--	27.7	<0.50	0.054
CWP-115	07/27/2006	<5.0	<10	64	--	14.4	29	0.077
CWP-115	10/31/2006	470	380	850	--	147	4.2	0.50
CWP-115	01/30/2007	23	40	7000	--	1770	0.60	0.23
CWP-115	04/30/2007	6.8	<10	2900	--	592	<0.50	2.3
CWP-115	07/30/2007	11	16	6400	--	1380	0.55	0.53
CWP-115	10/31/2007	<5.0	23	15000	--	1760	0.52	0.40
CWP-115	01/31/2008	17	<10	11000	--	1440	<0.50	0.28
CWP-115	04/29/2008	<5.0	<10	12000	---	1520	0.53	0.18
CWP-115	07/29/2008	<5.0	<10	3100	--	1640	<0.50	0.26
CWP-115	10/28/2008	5.0	12	8700	--	1970	<0.50	0.25
CWP-115	01/30/2009	15	<10	12000	--	1690	<0.50	0.20
CWP-115	4/30/2009	<5.0	<10	240	--	55.8	<0.50	0.13
CWP-115	7/28/2009	<5.0	<10	3900	--	556	<0.50	0.099
CWP-115	10/29/2009	6.6	<10	6700	--	1330	<0.50	0.20
CWP-115	01/28/10	19	<10	15000	--	1480	<0.50	0.15
CWP-115	4/28/2010	170	<10	130	--	1620	<0.50	0.082
CWP-115	7/27/2010	47	<10	970	--	1950	<0.50	0.084
CWP-115	10/27/2010	80	<10	1900	--	2420	0.64	0.098
CWP-115	1/25/2011	23	<10	5200	--	2410	<0.50	0.10

* Samples collected without purging water from well

** Special sampling due to high pH and strong calcium polysulfide odor.

TABLE 4

Dissolved Arsenic, Dissolved Chromium, Dissolved Manganese,
Dissolved Calcium, Sulfate, Ammonia, Dissolved Boron

January 1999 through December 2011
Coast Wood Preserving, Inc.
Ukiah, CA.

SITE	DATE	Dissolved Arsenic	Dissolved Chromium	Dissolved Manganese	Dissolved Calcium	Sulfate	Ammonia as NH3	Dissolved Boron
		(ug/L)			(mg/L)			
CWP-115	4/26/2011	11	<10	6800	--	1930	<0.50	0.065
CWP-115	7/27/2011	<5.0	12	460	--	198	2.6	<0.050
CWP-115	10/30/2011	<5.0	<10	3500	--	1200	1.3	0.079
CWP-116	2/26/2002	<10	26000	17	24	51	--	--
CWP-116	3/27/2002	<10	7800	11	16	29.4	--	--
CWP-116	4/18/2002	<10	9100	<10	16	31.4	--	--
CWP-116	5/16/2002	<10	5300	<10	7.6	16.7	--	--
CWP-116	7/18/2002	<5	6200	27	19	35	--	--
CWP-116	9/27/2002	54	22	1700	170	593	--	--
CWP-116	10/25/2002	45	46	660	270	742	--	--
CWP-116	11/27/2002	9.3	12	10000	180	771	--	--
CWP-116	1/16/2003	<5	330	4400	38	200	--	--
CWP-116	4/22/2003	<5	<10	4000	78	323	--	--
CWP-116	07/30/2003	<5	59000	3900	40	213	--	--
CWP-116	09/23/2003	10	2500	1600	97	419	--	--
CWP-116	10/23/2003	5.4	<10	2400	88	428	--	--
CWP-116	01/27/2004	<5	49000	5400	42	265	--	--
CWP-116	4/30/2004	<5	100000	3600	<50	268	--	--
CWP-116	07/28/2004	<5	22000	1900	46	202	--	--
CWP-116	10/29/2004	<5	4400	5400	59	370	--	--
CWP-116	01/31/2005	<5	38000	3000	--	249	<0.50	<0.050
CWP-116	04/30/2005	39	38	280	--	39.9	<0.50	<0.050
CWP-116	07/29/2005	27	11	1600	--	782	<0.50	0.059
CWP-116	10/31/2005	30	14	8300	--	1490	<0.50	0.083
CWP-116	01/31/2006	11	40000	5800	--	178	<0.50	<0.050
CWP-116	04/28/2006	<5	61000	4600	--	326	<0.50	<0.050
CWP-116	07/27/2006	5.1	7300	3200	--	344	0.89	0.053
CWP-116	01/31/2007	15	220	4900	--	288	0.58	0.19
CWP-116	04/30/2007	15	160	2700	--	242	<0.50	2.2
CWP-116	07/31/2007	49	690	2000	--	443	<0.50	1.0
CWP-116	10/31/2007	34	420	4500	--	377	<0.50	1.5
CWP-116	01/31/2008	6.3	76	5000	--	272	<0.50	1.2
CWP-116	04/30/2008	12	160	2400	---	237	<0.50	1.5
CWP-116	07/30/2008	12	150	2000	--	277	<0.50	1.5
CWP-116	10/30/2008	14	180	2400	--	369	<0.50	1.5
CWP-116	01/30/2009	6.1	140	2900	--	310	<0.50	1.2
CWP-116	03/02/2009	38	110	590	--	137	0.60	1.1
CWP-116	4/30/2009	73	250	680	--	229	<0.50	1.1
CWP-116	7/30/2009	13	230	430	--	304	0.63	0.27
CWP-116	10/30/2009	<5.0	400	2700	--	327	0.51	1.1
CWP-116	1/29/2010	<5.0	18	4700	--	285	<0.50	1.5
CWP-116	7/28/2010	210	2700	<10	--	1370	2.6	0.71
CWP-116**	8/25/2010	7.9	210	1800	--	--	--	--
CWP-116	10/27/2010	27	400	1800	--	861	<0.50	1.2
CWP-116	1/26/2011	<5.0	610	430	--	588	<0.50	0.73
CWP-116	4/26/2011	27	560	680	--	424	<0.50	0.64

* Samples collected without purging water from well

** Special sampling due to high pH and strong calcium polysulfide odor.

TABLE 4

Dissolved Arsenic, Dissolved Chromium, Dissolved Manganese,
Dissolved Calcium, Sulfate, Ammonia, Dissolved Boron

January 1999 through December 2011
Coast Wood Preserving, Inc.
Ukiah, CA.

SITE	DATE	Dissolved Arsenic	Dissolved Chromium	Dissolved Manganese	Dissolved Calcium	Sulfate	Ammonia as NH3	Dissolved Boron
		(ug/L)			(mg/L)			
CWP-116	7/28/2011	<5.0	220	2700	--	717	<0.50	0.53
CWP-116	10/31/2011	62	600	520	--	478	<0.50	0.77
CWP-118A	9/20/2004	6.6	33	12	31	87.2	--	--
CWP-118A	04/29/2005	<5	<10	<10	--	155	<0.50	0.18
CWP-118A	07/27/2005	<5	<10	<10	--	173	<0.50	0.19
CWP-118A	10/31/2005	<5	<10	10	--	175	<0.50	0.21
CWP-118A	01/30/2006	<5	<10	130	--	177	<0.50	0.15
CWP-118A	04/26/2006	<5	<10	150	--	170	<0.50	0.079
CWP-118A	07/26/2006	<5.0	<10	210	--	130	0.58	0.11
CWP-118A	01/30/2007	<5.0	<10	<10	--	151	<0.50	0.26
CWP-118A	04/26/2007	<5.0	<10	100	--	152	<0.50	0.12
CWP-118A	07/25/2007	<5.0	<10	69	--	118	<0.50	0.16
CWP-118A	01/30/2008	<5.0	<10	41	--	118	<0.50	0.11
CWP-118A	04/29/2008	<5.0	<10	16	---	124	<0.50	0.072
CWP-118A	07/29/2008	<5.0	<10	98	--	112	<0.50	0.11
CWP-118A	01/28/2009	<5.0	<10	84	--	151	<0.50	0.088
CWP-118A	4/29/2009	<5.0	<10	34	--	144	<0.50	0.11
CWP-118A	7/28/2009	<5.0	<10	14	--	133	<0.50	0.083
CWP-118A	01/27/10	<5.0	<10	200	--	145	<0.50	0.11
CWP-118A	4/28/2010	<5.0	<10	200	--	118	<0.50	0.12
CWP-118A	7/26/2010	<5.0	<10	280	--	106	<0.50	0.10
CWP-118A	10/26/2010	<5.0	<10	160	--	102	<0.50	0.35
CWP-118A	1/20/2011	<5.0	<10	<10	--	117	<0.50	0.21
CWP-118A	4/19/2011	<5.0	<10	170	--	97.8	<0.50	0.093
CWP-118A	7/26/2011	<5.0	<10	150	--	83.1	<0.50	0.085
CWP-118A	10/27/2011	<5.0	<10	490	--	140	<0.50	1.5
CWP-118B	10/29/2004	<5	12	20	44	80.7	--	--
CWP-118B	01/28/2005	5.7	<10	230	--	81.4	<0.50	0.20
CWP-118B	04/30/2005	<5	<10	<10	--	85.1	<0.50	0.15
CWP-118B	07/27/2005	6.6	<10	<10	--	79.2	<0.50	0.15
CWP-118B	10/31/2005	<5	<10	10	--	70.7	<0.50	0.14
CWP-118B	01/30/2006	<5	<10	<10	--	73.9	<0.50	0.10
CWP-118B	04/26/2006	<5	<10	<10	--	10	<0.50	0.11
CWP-118B	07/26/2006	<5.0	<10	<10	--	74.1	<0.50	0.11
CWP-118B	10/31/2006	<5.0	<10	<10	--	78.1	1.2	0.13
CWP-118B	01/30/2007	<5.0	<10	<10	--	73	<0.50	0.14
CWP-118B	04/26/2007	<5.0	<10	<10	--	72.2	<0.50	0.11
CWP-118B	07/25/2007	<5.0	<10	<10	--	66.5	<0.50	0.15
CWP-118B	10/30/2007	<5.0	<10	<10	--	76.8	<0.50	0.10
CWP-118B	01/30/2008	<5.0	<10	<10	--	78.6	<0.50	0.13
CWP-118B	04/29/2008	<5.0	<10	<10	---	67.1	<0.50	0.11
CWP-118B	07/29/2008	<5.0	19	<10	--	68.4	<0.50	0.10
CWP-118B	10/28/2008	<5.0	<10	<10	--	65.4	<0.50	0.13
CWP-118B	01/28/2009	<5.0	<10	<10	--	67.6	<0.50	0.10
CWP-118B	4/29/2009	<5.0	<10	<10	--	64.4	<0.50	0.12

* Samples collected without purging water from well

** Special sampling due to high pH and strong calcium polysulfide odor.

TABLE 4

Dissolved Arsenic, Dissolved Chromium, Dissolved Manganese,
Dissolved Calcium, Sulfate, Ammonia, Dissolved Boron

January 1999 through December 2011
Coast Wood Preserving, Inc.
Ukiah, CA.

SITE	DATE	Dissolved Arsenic	Dissolved Chromium	Dissolved Manganese	Dissolved Calcium	Sulfate	Ammonia as NH3	Dissolved Boron
		(ug/L)			(mg/L)			
CWP-118B	7/28/2009	<5.0	<10	<10	--	64.1	<0.50	0.11
CWP-118B	10/29/2009	<5.0	<10	<10	--	64.6	<0.50	0.12
CWP-118B	01/27/10	<5.0	<10	16	--	65.3	<0.50	0.10
CWP-118B	4/28/2010	<5.0	<10	78	--	67.2	<0.50	0.11
CWP-118B	7/26/2010	<5.0	<10	<10	--	66.1	<0.50	0.092
CWP-118B	10/26/2010	<5.0	<10	<10	--	64.4	<0.50	0.053
CWP-118B	1/20/2011	<5.0	<10	<10	--	64.4	<0.50	0.081
CWP-118B	4/19/2011	<5.0	<10	<10	--	64.8	<0.50	0.059
CWP-118B	7/26/2011	<5.0	<10	<10	--	62.6	<0.50	0.063
CWP-118B	10/27/2011	<5.0	<10	<10	--	58.8	<0.50	0.088
CWP-119	01/28/2005	5.1	<10	2700	--	373	<0.50	0.43
CWP-119	04/29/2005	<5	<10	1700	--	421	0.92	0.21
CWP-119	07/29/2005	<5	<10	1100	--	360	0.53	0.26
CWP-119	10/31/2005	<5	<10	1500	--	192	<0.50	0.21
CWP-119	01/30/2006	<5	<10	2600	--	<50	4.3	0.14
CWP-119	04/26/2006	<5	<10	2100	--	430	<0.50	0.13
CWP-119	07/26/2006	<5.0	<10	2300	--	394	<0.50	0.13
CWP-119	10/31/2006	<5.0	<10	1100	--	228	1.2	0.18
CWP-119	01/30/2007	<5.0	<10	2600	--	330	<0.50	0.17
CWP-119	04/26/2007	<5.0	<10	2100	--	356	<0.50	0.11
CWP-119	01/30/2008	<5.0	<10	3300	--	278	<0.50	0.10
CWP-119	01/28/2009	<5.0	<10	2000	--	119	<0.50	0.11
CWP-119	1/27/2010	<5.0	<10	2100	--	161	<0.50	0.13
CWP-119	4/28/2010	<5.0	<10	1500	--	155	<0.50	0.11
CWP-119	7/26/2010	<5.0	<10	2600	--	179	<0.50	0.094
CWP-119	10/26/2010	<5.0	<10	2000	--	164	<0.50	0.068
CWP-119	1/20/2011	<5.0	<10	1900	--	269	<0.50	0.061
CWP-119	4/19/2011	<5.0	<10	1600	--	289	<0.50	0.051
CWP-119	7/26/2011	<5.0	<10	1700	--	262	<0.50	0.060
CWP-119	10/27/2011	<5.0	<10	1500	--	257	<0.50	0.088
CWP-120A	10/29/2004	8.2	390	<10	80	303	--	--
CWP-120A	01/28/2005	110	380	<10	--	49	<0.50	0.11
CWP-120A	04/30/2005	14	530	<10	--	188	<0.50	0.12
CWP-120A	07/28/2005	7.7	400	26	--	243	<0.50	0.15
CWP-120A	01/30/2006	7.8	25	170	--	241	<0.50	0.13
CWP-120A	04/28/2006	<5	150	740	--	346	<0.50	0.12
CWP-120A	07/27/2006	14	<10	9900	--	127	<0.50	0.21
CWP-120A	10/30/2006	5.7	<10	65	--	30.8	<0.50	0.18
CWP-120A	01/31/2007	10	30	39	--	43.5	<0.50	0.18
CWP-120A	04/30/2007	20	<10	96	--	31.1	<0.50	0.17
CWP-120A	07/31/2007	<5.0	<10	67	--	28.7	<0.50	0.18
CWP-120A	10/30/2007	73	<10	21	--	19.3	<0.50	0.16
CWP-120A	01/31/2008	33	22	15	--	29.8	<0.50	0.19
CWP-120A	04/30/2008	52	<10	88	---	17.1	<0.50	0.20
CWP-120A	07/29/2008	39	<10	30	--	16.6	<0.50	0.21

* Samples collected without purging water from well

** Special sampling due to high pH and strong calcium polysulfide odor.

TABLE 4

Dissolved Arsenic, Dissolved Chromium, Dissolved Manganese,
Dissolved Calcium, Sulfate, Ammonia, Dissolved Boron

January 1999 through December 2011
Coast Wood Preserving, Inc.
Ukiah, CA.

SITE	DATE	Dissolved Arsenic	Dissolved Chromium	Dissolved Manganese	Dissolved Calcium	Sulfate	Ammonia as NH3	Dissolved Boron
			(ug/L)			(mg/L)		
CWP-120A	10/30/2008	46	<10	16	--	14.1	<0.50	0.26
CWP-120A	01/30/2009	51	12	24	--	14.3	<0.50	0.17
CWP-120A	03/02/2009	54	15	26	--	18.9	<0.50	0.19
CWP-120A	4/30/2009	63	<10	12	--	8.28	<0.50	0.24
CWP-120A	7/29/2009	67	<10	<10	--	14.2	<0.50	0.21
CWP-120A	10/29/2009	49	<10	13	--	13.7	<0.50	0.23
CWP-120A	1/28/2010	<5.0	<10	640	--	16.7	<0.50	0.20
CWP-120A	4/29/2010	120	<10	320	--	30.2	<0.50	0.27
CWP-120A	7/27/2010	39	<10	610	--	27.6	<0.50	0.23
CWP-120A	10/27/2010	23	<10	58	--	41	<0.50	0.20
CWP-120A	1/21/2011	22	<10	18	--	19	<0.50	0.17
CWP-120A	4/20/2011	40	<10	41	--	13	<0.50	0.21
CWP-120A	7/27/2011	32	<10	<10	--	17.8	<0.50	0.15
CWP-120A	10/30/2011	33	<10	<10	--	18.6	<0.50	0.18
							--	--
CWP-120B	9/20/2004	<5	9500	1000	18	118	--	--
CWP-120B	10/29/2004	<5	12000	15	23	116	--	--
CWP-120B	01/28/2005	<5	13000	21	--	108	<0.50	0.054
CWP-120B	04/30/2005	<5	11000	<10	--	107	<0.50	0.057
CWP-120B	07/28/2005	<5	9800	<10	--	104	<0.50	0.055
CWP-120B	01/30/2006	<5	9900	12	--	118	<0.50	<0.050
CWP-120B	04/28/2006	<5	9500	18	--	112	<0.50	<0.050
CWP-120B	07/27/2006	<5.0	9000	21	--	102	<0.50	0.067
CWP-120B	10/31/2006	<5.0	<10	710	--	156	<0.50	0.054
CWP-120B	01/31/2007	7.2	12	3600	--	427	<0.50	0.076
CWP-120B	04/30/2007	5.6	<10	3500	--	260	<0.50	0.065
CWP-120B	07/31/2007	5.3	<10	4000	--	220	<0.50	0.055
CWP-120B	10/30/2007	<5.0	230	2200	--	159	<0.50	0.052
CWP-120B	01/31/2008	9.8	350	3800	--	244	<0.50	0.067
CWP-120B	04/30/2008	<5.0	<10	3600	---	171	<0.50	0.086
CWP-120B	07/29/2008	9.7	140	3200	--	179	<0.50	0.073
CWP-120B	10/30/2008	8.9	570	2600	--	171	<0.50	0.099
CWP-120B	01/30/2009	6.8	1000	3200	--	200	<0.50	0.068
CWP-120B	03/02/2009	<5.0	450	3400	--	204	<0.50	0.065
CWP-120B	4/30/2009	<5.0	<10	6800	--	235	<0.50	0.087
CWP-120B	7/29/2009	<5.0	<10	5900	--	204	<0.50	0.051
CWP-120B	10/29/2009	<5.0	<10	5200	--	189	<0.50	0.097
CWP-120B	1/28/2010	7.2	300	3500	--	213	<0.50	0.10
CWP-120B	4/29/2010	<5.0	<10	5000	--	227	<0.50	0.10
CWP-120B	7/27/2010	13	<10	4100	--	256	<0.50	0.082
CWP-120B	10/27/2010	5.5	<10	<10	--	239	<0.50	0.082
CWP-120B	1/21/2011	<5.0	<10	3500	--	229	<0.50	0.083
CWP-120B	4/20/2011	<5.0	<10	4700	--	194	<0.50	0.11
CWP-120B	7/27/2011	<5.0	<10	3100	--	163	<0.50	0.090
CWP-120B	10/30/2011	<5.0	<10	3200	--	190	<0.50	0.11
CWP-121A	9/20/2004	8	<10	1000	120	460	--	--

* Samples collected without purging water from well

** Special sampling due to high pH and strong calcium polysulfide odor.

TABLE 4

Dissolved Arsenic, Dissolved Chromium, Dissolved Manganese,
Dissolved Calcium, Sulfate, Ammonia, Dissolved Boron

January 1999 through December 2011
Coast Wood Preserving, Inc.
Ukiah, CA.

SITE	DATE	Dissolved Arsenic	Dissolved Chromium	Dissolved Manganese	Dissolved Calcium	Sulfate	Ammonia as NH3	Dissolved Boron
		(ug/L)			(mg/L)			
CWP-121A	10/29/2004	5.1	<10	4700	130	492	--	--
CWP-121A	01/31/2005	<5	380	51	--	121	<0.50	0.098
CWP-121A	04/30/2005	<5	6100	1100	--	161	<0.50	0.060
CWP-121A	07/29/2005	<5	150	39	--	74.2	<0.50	0.20
CWP-121A	01/30/2006	26	<10	20000	--	1030	<0.50	0.12
CWP-121A	04/28/2006	<5	<10	11000	--	516	<0.50	0.11
CWP-121A	07/27/2006	<5.0	<10	8400	--	370	<0.50	0.17
CWP-121A	10/31/2006	<5.0	<10	5700	--	307	<0.50	0.19
CWP-121A	01/31/2007	11	<10	4900	--	246	<0.50	0.13
CWP-121A	04/30/2007	<5.0	<10	14000	--	824	<0.50	0.092
CWP-121A	07/31/2007	13	<10	2000	--	103	<0.50	0.19
CWP-121A	10/30/2007	10	<10	1700	--	89.7	<0.50	0.20
CWP-121A	01/30/2008	<5.0	<10	1500	--	117	<0.50	0.16
CWP-121A	04/29/2008	11	<10	1000	---	70.4	<0.50	0.16
CWP-121A	07/30/2008	<5.0	<10	1100	--	42.9	<0.50	0.22
CWP-121A	10/29/2008	<5.0	<10	690	--	67.5	<0.50	0.24
CWP-121A	01/29/2009	<5.0	<10	4800	--	290	<0.50	0.077
CWP-121A	03/02/2009	7.3	<10	970	--	93.2	<0.50	0.15
CWP-121A	4/30/2009	<5.0	<10	1100	--	67	<0.50	0.18
CWP-121A	7/29/2009	5.1	<10	730	--	42	<0.50	0.20
CWP-121A	10/29/2009	<5.0	<10	820	--	45.9	<0.50	0.25
CWP-121A	1/28/2010	40	12	<10	--	58.8	<0.50	0.24
CWP-121A	4/29/2010	<5.0	<10	1200	--	76.9	<0.50	0.22
CWP-121A	7/27/2010	19	<10	1100	--	50.1	<0.50	0.22
CWP-121A	10/27/2010	<5.0	<10	480	--	33.1	<0.50	0.19
CWP-121A	1/25/2011	<5.0	<10	260	--	46.5	<0.50	0.14
CWP-121A	4/20/2011	8.0	<10	1300	--	100	<0.50	0.21
CWP-121A	7/27/2011	6.6	<10	65	--	31.4	<0.50	0.18
CWP-121A	10/30/2011	<5.0	<10	1800	--	140	<0.50	0.10
CWP-121B	9/20/2004	<5	6900	28	20	132	--	--
CWP-121B	10/29/2004	<5	9100	15	22	151	--	--
CWP-121B	01/31/2005	<5	11000	<10	--	184	<0.50	<0.050
CWP-121B	04/30/2005	<5	6300	1100	--	172	<0.50	0.056
CWP-121B	07/29/2005	<5	5000	1100	--	148	<0.50	0.077
CWP-121B	01/30/2006	<5	3500	820	--	184	<0.50	<0.050
CWP-121B	04/28/2006	<5	4900	650	--	174	<0.50	<0.050
CWP-121B	07/27/2006	<5.0	4700	630	--	178	<0.50	0.066
CWP-121B	10/31/2006	56	<10	4100	--	951	0.51	0.056
CWP-121B	01/31/2007	9.2	14	22000	--	1280	0.75	0.10
CWP-121B	04/30/2007	<5.0	<10	2500	--	124	<0.50	0.18
CWP-121B	07/31/2007	<5.0	<10	10000	--	448	<0.50	0.060
CWP-121B	10/30/2007	<5.0	<10	260	--	46.6	1.9	0.090
CWP-121B	01/30/2008	<5.0	<10	7000	--	330	<0.50	0.082
CWP-121B	04/29/2008	<5.0	<10	6600	---	259	<0.50	0.069
CWP-121B	07/30/2008	<5.0	<10	2400	--	104	<0.50	0.15
CWP-121B	10/30/2008	5.4	<10	4300	--	233	<0.50	0.11

* Samples collected without purging water from well

** Special sampling due to high pH and strong calcium polysulfide odor.

TABLE 4

Dissolved Arsenic, Dissolved Chromium, Dissolved Manganese,
Dissolved Calcium, Sulfate, Ammonia, Dissolved Boron

January 1999 through December 2011
Coast Wood Preserving, Inc.
Ukiah, CA.

SITE	DATE	Dissolved Arsenic	Dissolved Chromium	Dissolved Manganese	Dissolved Calcium	Sulfate	Ammonia as NH3	Dissolved Boron
		(ug/L)			(mg/L)			
CWP-121B	01/29/2009	<5.0	<10	960	--	97.5	<0.50	0.14
CWP-121B	03/02/2009	<5.0	<10	5500	--	288	<0.50	0.088
CWP-121B	4/30/2009	<5.0	<10	9300	--	375	<0.50	0.10
CWP-121B	7/29/2009	<5.0	<10	3300	--	207	<0.50	0.10
CWP-121B	10/29/2009	<5.0	<10	130	--	27.9	3.3	0.24
CWP-121B	1/28/2010	<5.0	<10	5100	--	247	<0.50	0.13
CWP-121B	4/28/2010	<5.0	<10	6500	--	271	<0.50	0.15
CWP-121B	7/28/2010	<5.0	<10	4900	--	237	<0.50	0.098
CWP-121B	1/25/2011	<5.0	<10	4700	--	229	<0.50	0.071
CWP-121B	4/20/2011	<5.0	<10	6100	--	236	<0.50	0.069
CWP-121B	7/27/2011	<5.0	<10	5400	--	156	<0.50	<0.050
CWP-121B	10/30/2011	<5.0	<10	43	--	27.3	<0.50	<0.050
CWP-11	1/30/1999	--	<5	--	--	--	--	--
CWP-11	8/27/1999	<5	<5	<30	30	37	--	--
CWP-11	12/17/1999	<10	<10	41	34	26	--	--
CWP-11	4/10/2000	<10	<10	<10	21	33	--	--
CWP-11	10/4/2000	<10	<10	290	29	11.32	--	--
CWP-11	4/17/2001	<10	<10	<10	39	51.2	--	--
CWP-11	10/31/2001	<10	<10	47	39	56.4	--	--
CWP-11	4/16/2002	<10	<10	<10	42	69.8	--	--
CWP-11	1/15/2003	<5	<10	<10	29	74.6	--	--
CWP-11	4/17/2003	<5	<10	<10	35	82.1	--	--
CWP-11	10/22/2003	<5	<10	460	32	87.3	--	--
CWP-11	04/29/2004	<5	<10	29	37	81.3	--	--
CWP-11	10/27/2004	<5	<10	73	36	89.4	--	--
CWP-11	01/27/2005	<5	160	<10	--	92.6	<0.50	<0.050
CWP-11	07/28/2005	<5	<10	320	--	270	<0.50	<0.050
CWP-11	10/31/2005	<5	<10	2200	--	1110	1.3	<0.050
CWP-11	01/26/2006	<5	<10	7200	--	2180	<0.50	<0.050
CWP-11	04/27/2006	7.7	<10	6600	--	2000	<0.50	<0.050
CWP-11	10/30/2006	<5.0	<10	8800	--	1880	<0.50	0.060
CWP-11	01/29/2007	<5.0	<10	7600	--	1960	<0.50	<0.050
CWP-11	04/29/2007	<5.0	29	17000	--	1510	<0.50	0.094
CWP-11	07/26/2007	<5.0	<10	4500	--	1670	<0.50	0.072
CWP-11	01/29/2008	<5.0	<10	6000	--	1880	<0.50	0.082
CWP-11	04/28/2008	<5.0	<10	4900	---	1730	<0.50	<0.050
CWP-11	07/28/2008	<5.0	<10	5300	--	1680	<0.50	0.057
CWP-11	01/28/2009	<5.0	<10	6600	--	2230	<0.50	<0.050
CWP-11	7/28/2009	<5.0	<10	4300	--	1700	<0.50	<0.050
CWP-11	01/27/10	<5.0	<10	6600	--	2060	<0.50	0.050
CWP-11	7/26/2010	<5.0	<10	4100	--	1160	<0.50	<0.050
CWP-11	1/20/2011	<5.0	<10	3400	--	1540	<0.50	<0.050
CWP-11	7/26/2011	<5.0	<10	3400	--	1900	<0.50	<0.050
CWP-13	1/30/1999	--	<5	--	--	--	--	--
CWP-13	2/27/1999	--	<5	--	--	--	--	--

* Samples collected without purging water from well

** Special sampling due to high pH and strong calcium polysulfide odor.

TABLE 4

Dissolved Arsenic, Dissolved Chromium, Dissolved Manganese,
Dissolved Calcium, Sulfate, Ammonia, Dissolved Boron

January 1999 through December 2011
Coast Wood Preserving, Inc.
Ukiah, CA.

SITE	DATE	Dissolved Arsenic	Dissolved Chromium	Dissolved Manganese	Dissolved Calcium	Sulfate	Ammonia as NH3	Dissolved Boron
		(ug/L)			(mg/L)			
CWP-13	5/17/1999	--	<5	--	--	--	--	--
CWP-13	8/27/1999	<5	<5	1600	22	5	--	--
CWP-13	12/17/1999	<10	<10	2100	85	194	--	--
CWP-13	4/10/2000	<10	<10	2600	49	100	--	--
CWP-13	7/17/2000	<10	<10	2400	54	119	--	--
CWP-13	10/4/2000	<10	<10	5100	190	305.49	--	--
CWP-13	1/11/2001	<10	<10	1800	39	83.74	--	--
CWP-13	4/17/2001	<10	<10	2200	41	119	--	--
CWP-13	8/30/2001	<10	<10	1700	32	51.4	--	--
CWP-13	10/31/2001	<10	<10	1500	31	48.4	--	--
CWP-13	1/31/2002	<10	<10	1700	43	75.9	--	--
CWP-13	4/17/2002	<10	<10	1600	29	71.7	--	--
CWP-13	7/16/2002	<5	<10	1500	27	54.4	--	--
CWP-13	10/23/2002	<5	<10	1100	21	38	--	--
CWP-13	1/15/2003	<5	<10	1700	42	87.4	--	--
CWP-13	4/17/2003	<5	<10	1500	44	104	--	--
CWP-13	07/29/2003	<5	<10	2000	36	59.6	--	--
CWP-13	10/22/2003	<5	<10	2000	39	89.6	--	--
CWP-13	01/26/2004	<5	<10	1400	44	126	--	--
CWP-13	04/29/2004	<5	<10	3400	67	242	--	--
CWP-13	07/27/2004	<5	<10	2000	38	81.5	--	--
CWP-13	10/29/2004	<5	<10	2300	59	130	--	--
CWP-13	01/27/2005	<5	<10	3400	--	221	<0.50	0.062
CWP-13	04/29/2005	6.6	<10	3000	--	190	<0.50	0.067
CWP-13	07/27/2005	<5	<10	2700	--	198	<0.50	<0.050
CWP-13	10/31/2005	<5	<10	2400	--	156	<0.50	0.060
CWP-13	01/26/2006	<5	<10	2400	--	142	<0.50	<0.050
CWP-13	04/26/2006	<5	<10	<10	--	160	<0.50	<0.050
CWP-13	07/26/2006	<5.0	<10	2700	--	352	<0.50	0.061
CWP-13	10/30/2006	<5.0	<10	730	--	119	<0.50	0.075
CWP-13	01/29/2007	<5.0	<10	11	--	165	<0.50	0.52
CWP-13	04/29/2007	<5.0	<10	29	--	190	<0.50	0.30
CWP-13	07/26/2007	<5.0	<10	1600	--	125	<0.50	0.14
CWP-13	10/29/2007	<5.0	<10	<10	--	4.04	<0.50	0.60
CWP-13	01/29/2008	<5.0	<10	53	--	73.9	<0.50	0.19
CWP-13	04/28/2008	<5.0	<10	26	---	135	<0.50	0.13
CWP-13	07/28/2008	<5.0	<10	1400	--	103	<0.50	0.090
CWP-13	10/28/2008	<5.0	<10	710	--	104	<0.50	0.096
CWP-13	01/28/2009	<5.0	<10	<10	--	74.8	<0.50	0.13
CWP-13	4/29/2009	<5.0	<10	18	--	79.4	<0.50	0.14
CWP-13	7/28/2009	<5.0	<10	880	--	108	<0.50	0.067
CWP-13	10/29/2009	<5.0	<10	700	--	98.4	<0.50	0.26
CWP-13	01/28/10	<5.0	<10	63	--	69.4	<0.50	0.23
CWP-13	4/28/2010	<5.0	<10	21000	--	150	<0.50	0.14
CWP-13	7/26/2010	<5.0	<10	1800	--	120	<0.50	0.17
CWP-13	10/26/2010	<5.0	<10	1700	--	107	<0.50	0.11
CWP-13	2/20/2011	<5.0	<10	<10	--	89.6	<0.50	0.17

* Samples collected without purging water from well

** Special sampling due to high pH and strong calcium polysulfide odor.

TABLE 4

Dissolved Arsenic, Dissolved Chromium, Dissolved Manganese,
Dissolved Calcium, Sulfate, Ammonia, Dissolved Boron

January 1999 through December 2011
Coast Wood Preserving, Inc.
Ukiah, CA.

SITE	DATE	Dissolved Arsenic	Dissolved Chromium	Dissolved Manganese	Dissolved Calcium	Sulfate	Ammonia as NH3	Dissolved Boron
		(ug/L)			(mg/L)			
CWP-13	4/19/2011	<5.0	<10	<10	--	120	<0.50	0.082
CWP-13	7/26/2011	<5.0	<10	<10	--	125	<0.50	0.083
CWP-13	10/27/2011	<5.0	<10	26	--	130	<0.50	0.14
CWP-15	8/26/1999	<5	<5	<30	17	23	--	--
CWP-15	12/17/1999	<10	<10	44	20	31	--	--
CWP-15	4/10/2000	<10	<10	15	22	26	--	--
CWP-15	10/4/2000	<10	<10	150	17	16.96	--	--
CWP-15	4/17/2001	<10	<10	14	22	30.5	--	--
CWP-15	10/31/2001	<10	<10	13	21	10.2	--	--
CWP-15	4/17/2002	<10	<10	18	18	38.6	--	--
CWP-15	1/15/2003	<5	<10	19	21	40.7	--	--
CWP-15	4/17/2003	<5	<10	22	20	50.2	--	--
CWP-15	10/22/2003	<5	<10	33	21	48.4	--	--
CWP-15	01/26/2004	<5	<10	32	22	55.8	--	--
CWP-15	04/28/2004	<5	<10	25	21	62.6	--	--
CWP-15	10/27/2004	<5	<10	39	20	58	--	--
CWP-15	01/26/2005	<5	<10	28	--	66.2	<0.50	0.082
CWP-15	07/26/2005	<5	<10	550	--	95.9	<0.50	0.065
CWP-15	10/27/2005	5	13	710	--	108	<0.50	0.073
CWP-15	01/26/2006	<5	<10	940	--	176	<0.50	0.071
CWP-15	04/26/2006	<5	<10	740	--	222	<0.50	0.056
CWP-15	10/30/2006	<5.0	<10	390	--	140	<0.50	0.096
CWP-15	01/29/2007	<5.0	<10	510	--	154	<0.50	0.086
CWP-15	07/25/2007	<5.0	<10	430	--	125	<0.50	0.11
CWP-15	01/29/2008	<5.0	<10	340	--	152	<0.50	0.12
CWP-15	04/28/2008	<5.0	<10	360	---	132	<0.50	0.079
CWP-15	01/28/2009	<5.0	<10	460	--	183	<0.50	0.081
CWP-15	7/28/2009	<5.0	<10	380	--	147	<0.50	0.064
CWP-15	01/27/10	<5.0	<10	610	--	222	<0.50	0.092
CWP-15	7/26/2010	<5.0	<10	520	--	169	<0.50	0.074
CWP-15	1/20/2011	<5.0	<10	320	--	155	<0.50	0.051
CWP-15	7/26/2011	<5.0	<10	470	--	171	<0.50	<0.050
CWP-15	10/27/2011	9.6	<10	260	--	159	<0.50	0.086
CWP-20	1/30/1999	--	18	--	--	--	--	--
CWP-20	2/27/1999	--	13	--	--	--	--	--
CWP-20	3/20/1999	--	19	--	--	--	--	--
CWP-20	4/24/1999	--	26	--	--	--	--	--
CWP-20	5/17/1999	--	<5	--	--	--	--	--
CWP-20	6/19/1999	--	<5	--	--	--	--	--
CWP-20	7/26/1999	--	8.2	--	--	--	--	--
CWP-20	8/27/1999	<5	520	160	8	26	--	--
CWP-20	9/11/1999	<5	450	150	73	<.5	--	--
CWP-20	10/22/1999	--	7	--	67	0	--	--
CWP-20	11/19/1999	<10	<10	49	2	3	--	--
CWP-20	12/21/1999	<10	<10	28	8	17	--	--

* Samples collected without purging water from well

** Special sampling due to high pH and strong calcium polysulfide odor.

TABLE 4

Dissolved Arsenic, Dissolved Chromium, Dissolved Manganese,
Dissolved Calcium, Sulfate, Ammonia, Dissolved Boron

January 1999 through December 2011
Coast Wood Preserving, Inc.
Ukiah, CA.

SITE	DATE	Dissolved Arsenic	Dissolved Chromium	Dissolved Manganese	Dissolved Calcium	Sulfate	Ammonia as NH3	Dissolved Boron
		(ug/L)			(mg/L)			
CWP-20	1/21/2000	<10	<10	56	3	2	--	--
CWP-20	2/14/2000	<10	<10	100	3	2	--	--
CWP-20	3/17/2000	<10	<10	110	1	2	--	--
CWP-20	4/8/2000	<10	<10	150	5	11	--	--
CWP-20	5/20/2000	<10	<10	57	4	<1	--	--
CWP-20	6/17/2000	<10	<250	<250	<500	22	--	--
CWP-20	7/17/2000	<10	<10	140	11	26	--	--
CWP-20	8/15/2000	<10	<10	200	13	49	--	--
CWP-20	9/15/2000	<10	<50	71	21	29	--	--
CWP-20	10/4/2000	<10	16	170	19	25.42	--	--
CWP-20	11/14/2000	<10	<10	29	<1000	3.22	--	--
CWP-20	12/7/2000	<10	<10	110	6	4.94	--	--
CWP-20	1/11/2001	<10	<10	47	3.6	2.4	--	--
CWP-20	2/28/2001	51	<10	19	20	3.28	--	--
CWP-20	3/19/2001	18	14	110	16	15	--	--
CWP-20	4/18/2001	20	<10	77	18	17.2	--	--
CWP-20	8/30/2001	<10	100	92	16	85.8	--	--
CWP-20	10/31/2001	17	14	66	13	13.3	--	--
CWP-20	11/27/2001	11	49	20	20	60.8	--	--
CWP-20	1/31/2002	<10	<10	11	5.4	5.16	--	--
CWP-20	4/17/2002	310	680	16	11	19.2	--	--
CWP-20	5/15/2002	160	68	55	12	29.2	--	--
CWP-20	7/16/2002	5.4	19	<10	200	15.2	--	--
CWP-20	8/30/2002	160	67	2100	300	1130	--	--
CWP-20	9/27/2002	34	53	1200	390	1460	--	--
CWP-20	10/23/2002	<5	59	16000	260	1610	--	--
CWP-20	1/17/2003	12	35	900	50	192	--	--
CWP-20	5/5/2003	56	36	210	12	42.8	--	--
CWP-20	07/29/2003	<5	180	18000	230	1140	--	--
CWP-20	09/23/2003	77	640	14000	190	1420	--	--
CWP-20	10/20/2003	120	510	17000	230	1750	--	--
CWP-20(A)	12/16/2003	55	15	320	21	81.9	--	--
CWP-20(B)	12/16/2003	40	24	190	17	57.3	--	--
CWP-20(C)	12/16/2003	31	15	220	19	76.3	--	--
CWP-20	01/27/2004	20	44	1400	48	199	--	--
CWP-20	04/29/2004	36	31	2800	60	338	--	--
CWP-20	07/27/2004	17	37	7400	95	565	--	--
CWP-20	10/27/2004	<5	15	1500	40	169	--	--
CWP-20	01/28/2005	6.4	19	6000	--	510	<0.50	0.087
CWP-20	04/29/2005	34	15	32	--	42	<0.50	<0.050
CWP-20	07/28/2005	28	19	8300	--	602	<0.50	<0.050
CWP-20	01/30/2006	130	24	4800	--	348	4.3	<0.050
CWP-20	04/27/2006	<5	<10	4600	--	372	<0.50	<0.050
CWP-20	07/26/2006	110	43	1300	--	184	1.3	0.31
CWP-20	01/30/2007	170	52	9000	--	660	<0.50	0.11
CWP-20	04/29/2007	360	45	7000	--	324	<0.50	0.15
CWP-20	07/31/2007	<5.0	15	9300	--	621	<0.50	0.37

* Samples collected without purging water from well

** Special sampling due to high pH and strong calcium polysulfide odor.

TABLE 4

Dissolved Arsenic, Dissolved Chromium, Dissolved Manganese,
Dissolved Calcium, Sulfate, Ammonia, Dissolved Boron

January 1999 through December 2011
Coast Wood Preserving, Inc.
Ukiah, CA.

SITE	DATE	Dissolved Arsenic	Dissolved Chromium	Dissolved Manganese	Dissolved Calcium	Sulfate	Ammonia as NH3	Dissolved Boron
		(ug/L)			(mg/L)			
CWP-20	10/30/2007	28	35	3100	--	184	0.92	0.62
CWP-20	01/31/2008	14	22	5300	--	354	<0.50	0.20
CWP-20	04/30/2008	51	14	9300	---	432	0.51	0.23
CWP-20	07/30/2008	120	11	13000	--	871	<0.50	0.15
CWP-20	10/29/2008	8.2	47	7200	--	402	0.85	0.59
CWP-20	01/30/2009	64	<10	12000	--	673	0.51	0.17
CWP-20	03/02/2009	120	<10	11000	--	679	<0.50	0.21
CWP-20	4/30/2009	70	13	2100	--	120	<0.50	0.24
CWP-20	7/29/2009	20	12	12000	--	664	<0.50	0.18
CWP-20	10/30/2009	15	21	2200	--	102	1.6	0.49
CWP-20	01/29/10	21	10	7500	--	354	0.51	0.23
CWP-20	4/29/2010	45	11	2200	--	91	<0.50	0.40
CWP-20	7/28/2010	53	10	7700	--	392	<0.50	0.19
CWP-20	10/27/2010	24	17	1300	--	52.7	<0.50	0.060
CWP-20	1/26/2011	12	12	5600	--	356	<0.50	0.079
CWP-20	7/28/2011	42	12	3300	--	194	<0.50	0.084
CWP-20	10/31/2011	13	17	1600	--	112	1.1	0.12
CWP-21	1/30/1999	--	<5	--	--	--	--	--
CWP-21	2/27/1999	--	5.9	--	--	--	--	--
CWP-21	3/20/1999	--	5.9	--	--	--	--	--
CWP-21	4/24/1999	--	<5	--	--	--	--	--
CWP-21	5/17/1999	--	<5	--	--	--	--	--
CWP-21	6/19/1999	--	<5	--	--	--	--	--
CWP-21	7/26/1999	--	5.8	--	--	--	--	--
CWP-21	8/27/1999	<5	<5	48	12	27	--	--
CWP-21	9/11/1999	<5	7.2	<30	12	<.5	--	--
CWP-21	10/22/1999	--	<5	--	18	28	--	--
CWP-21	11/19/1999	33	<10	<10	5	18	--	--
CWP-21	12/21/1999	<10	<10	48	23	37	--	--
CWP-21	1/21/2000	18	<10	<10	32	7	--	--
CWP-21	2/14/2000	67	84	19	20	3	--	--
CWP-21	3/17/2000	<10	<10	38	21	33	--	--
CWP-21	4/8/2000	<10	<10	270	29	93	--	--
CWP-21	5/20/2000	18	<10	<10	48	<1	--	--
CWP-21	6/17/2000	14	<10	53	28	94	--	--
CWP-21	7/17/2000	<10	<10	320	27	80	--	--
CWP-21	8/15/2000	<10	<10	270	28	69	--	--
CWP-21	9/15/2000	19	<10	150	21	50	--	--
CWP-21	10/4/2000	<10	<10	130	20	44.94	--	--
CWP-21	11/14/2000	57	20	500	39	33.29	--	--
CWP-21	12/7/2000	18	18	330	26	34.19	--	--
CWP-21	1/11/2001	51	57	760	40	1.48	--	--
CWP-21	2/28/2001	11	<10	<10	34	60.3	--	--
CWP-21	3/19/2001	<10	<10	230	39	64.8	--	--
CWP-21	4/18/2001	<10	12	1300	49	215	--	--
CWP-21	8/30/2001	<10	11	170	370	166	--	--

* Samples collected without purging water from well

** Special sampling due to high pH and strong calcium polysulfide odor.

TABLE 4

Dissolved Arsenic, Dissolved Chromium, Dissolved Manganese,
Dissolved Calcium, Sulfate, Ammonia, Dissolved Boron

January 1999 through December 2011
Coast Wood Preserving, Inc.
Ukiah, CA.

SITE	DATE	Dissolved Arsenic	Dissolved Chromium	Dissolved Manganese	Dissolved Calcium	Sulfate	Ammonia as NH3	Dissolved Boron
		(ug/L)			(mg/L)			
CWP-21	10/31/2001	<10	650	780	29	97.4	--	--
CWP-21	11/27/2001	<10	200	14	34	127	--	--
CWP-21	12/28/2001	<10	150	310	35	123	--	--
CWP-21	1/31/2002	<10	100	540	37	159	--	--
CWP-21	4/17/2002	<10	31	3900	49	217	--	--
CWP-21	7/16/2002	47	30	5700	44	129	--	--
CWP-21	8/30/2002	5.0	<10	4900	85	405	--	--
CWP-21	9/27/2002	<5	<10	4600	66	<1	--	--
CWP-21	10/23/2002	<5	<10	4200	64	301	--	--
CWP-21	1/16/2003	12	<10	1300	52	144	--	--
CWP-21	4/18/2003	34	11	<10	49	24.3	--	--
CWP-21	07/30/2003	<5	<10	2900	54	244	--	--
CWP-21	09/23/2003	<5	<10	2600	46	150	--	--
CWP-21	10/22/2003	<5	<10	2300	41	140	--	--
CWP-21	01/27/2004	8.6	<10	3000	59	210	--	--
CWP-21	04/29/2004	<5	<10	2700	59	292	--	--
CWP-21	07/27/2004	<5	<10	2500	39	134	--	--
CWP-21	10/28/2004	<5	<10	1800	43	144	--	--
CWP-21	01/27/2005	<5	<10	2900	--	248	<0.50	0.069
CWP-21	04/29/2005	13	10	1000	--	32.8	2.0	0.097
CWP-21	07/27/2005	<5	<10	4500	--	407	<0.50	0.057
CWP-21	10/24/2005	<5	<10	4100	--	280	<0.50	0.081
CWP-21	01/27/2006	<5	<10	3600	--	246	---	0.052
CWP-21	04/27/2006	<5	<10	3400	--	319	<0.50	0.056
CWP-21	07/26/2006	13	<10	5500	--	154	<0.50	0.079
CWP-21	10/30/2006	<5.0	<10	3100	--	275	<0.50	0.10
CWP-21	01/29/2007	<5.0	<10	2800	--	216	<0.50	0.073
CWP-21	04/26/2007	58	37	6800	--	10.2	<0.50	0.47
CWP-21	07/30/2007	<5.0	<10	3800	--	211	<0.50	0.13
CWP-21	10/30/2007	6.2	15	3300	--	151	<0.50	0.18
CWP-21	01/31/2008	19	<10	2300	--	614	<0.50	0.11
CWP-21	04/28/2008	26	10	2400	---	95	<0.50	0.13
CWP-21	07/30/2008	<5.0	<10	2600	--	149	<0.50	0.10
CWP-21	10/28/2008	<5.0	<10	2600	--	173	<0.50	0.13
CWP-21	01/28/2009	<5.0	<10	3200	--	227	<0.50	0.080
CWP-21	4/29/2009	11	<10	3700	--	202	<0.50	0.11
CWP-21	7/29/2009	5.1	<10	2300	--	149	<0.50	0.14
CWP-21	10/29/2009	<5.0	<10	2200	--	156	<0.50	0.15
CWP-21	01/28/10	<5.0	<10	3100	--	170	<0.50	0.12
CWP-21	4/28/2010	<5.0	<10	160	--	24.7	<0.50	0.072
CWP-21	7/27/2010	6.3	<10	1400	--	127	<0.50	0.14
CWP-21	10/26/2010	6.4	<10	2700	--	129	<0.50	0.11
CWP-21	1/20/2011	<5.0	<10	1900	--	146	<0.50	<0.050
CWP-21	4/19/2011	13	<10	<10	--	25.9	<0.50	0.18
CWP-21	4/26/2011	30	<10	4500	--	241	<0.50	0.080
CWP-21	7/28/2011	5.9	<10	3600	--	84.2	<0.50	0.094
CWP-21	10/31/2011	<5.0	<10	1900	--	105	<0.50	0.13

* Samples collected without purging water from well

** Special sampling due to high pH and strong calcium polysulfide odor.

TABLE 4

Dissolved Arsenic, Dissolved Chromium, Dissolved Manganese,
Dissolved Calcium, Sulfate, Ammonia, Dissolved Boron

January 1999 through December 2011
Coast Wood Preserving, Inc.
Ukiah, CA.

SITE	DATE	Dissolved Arsenic	Dissolved Chromium	Dissolved Manganese	Dissolved Calcium	Sulfate	Ammonia as NH3	Dissolved Boron
		(ug/L)			(mg/L)			
CWP-22	8/27/1999	<5	14	<30	22	33	--	--
CWP-22	12/17/1999	40	16	17000	150	577	--	--
CWP-22	4/10/2000	17	<100	13000	480	1448	--	--
CWP-22	10/4/2000	<10	41	18000	190	586.5	--	--
CWP-22	4/17/2001	<10	<10	8000	160	720	--	--
CWP-22	10/31/2001	<10	<10	6900	130	462	--	--
CWP-22	4/16/2002	<10	<10	6900	120	496	--	--
CWP-22	1/15/2003	<5	<10	120	81	342	--	--
CWP-22	4/17/2003	<5	<10	2300	92	346	--	--
CWP-22	10/22/2003	<5	<10	6500	72	253	--	--
CWP-22	04/29/2004	<5	<10	9400	84	125	--	--
CWP-22	10/27/2004	<5	<10	4900	67	230	--	--
CWP-22	01/27/2005	<5	<10	5900	--	266	<0.50	0.083
CWP-22	07/27/2005	33	71	11000	--	173	<0.50	0.084
CWP-22	10/31/2005	<5	25	4600	--	294	<0.50	0.071
CWP-22	01/26/2006	<5	41	5300	--	403	<0.50	0.066
CWP-22	04/27/2006	<5	<10	5900	--	330	<0.50	0.063
CWP-22	10/30/2006	<5.0	<10	8100	--	441	<0.50	0.088
CWP-22	01/29/2007	<5.0	<10	8000	--	512	<0.50	0.066
CWP-22	07/26/2007	<5.0	19	18000	--	1430	<0.50	0.11
CWP-22	01/29/2008	<5.0	<10	19000	--	1310	<0.50	0.12
CWP-22	04/28/2008	<5.0	15	17000	---	1150	<0.50	0.076
CWP-22	07/30/2008	<5.0	<10	14000	--	818	<0.50	0.076
CWP-22	01/28/2009	<5.0	<10	14000	--	826	<0.50	0.067
CWP-22	7/28/2009	<5.0	<10	11000	--	712	<0.50	0.059
CWP-22	01/27/10	<5.0	<10	9400	--	561	<0.50	0.13
CWP-22	7/26/2010	<5.0	26	10000	--	631	<0.50	0.073
CWP-22	10/26/2010	<5.0	12	9400	--	609	<0.50	<0.050
CWP-22	1/26/2011	<5.0	11	8400	--	575	<0.50	<0.050
CWP-22	4/26/2011	<5.0	<10	7800	--	569	<0.50	<0.050
CWP-22	7/26/2011	<5.0	<10	8400	--	506	<0.50	<0.050
HL-07	1/30/1999	--	2100	--	--	--	--	--
HL-07	2/27/1999	--	1000	--	--	--	--	--
HL-07	5/17/1999	--	2600	--	--	--	--	--
HL-07	8/26/1999	<5	2200	<30	16	28	--	--
HL-07	9/11/1999	<5	2300	<30	16	<.5	--	--
HL-07	10/22/1999	--	9	--	30	94	--	--
HL-07	11/19/1999	<10	110	600	2	64	--	--
HL-07	12/21/1999	<10	<50	550	400	176	--	--
HL-07	1/21/2000	32	<10	970	91	3	--	--
HL-07	2/14/2000	29	<10	1580	102	265	--	--
HL-07	3/14/2000	<10	<10	2400	54	221	--	--
HL-07	4/8/2000	<10	<10	1000	133	392	--	--
HL-07	5/20/2000	<10	<10	1900	96	4	--	--
HL-07	6/17/2000	<10	<10	2600	200	635	--	--

* Samples collected without purging water from well

** Special sampling due to high pH and strong calcium polysulfide odor.

TABLE 4

Dissolved Arsenic, Dissolved Chromium, Dissolved Manganese,
Dissolved Calcium, Sulfate, Ammonia, Dissolved Boron

January 1999 through December 2011
Coast Wood Preserving, Inc.
Ukiah, CA.

SITE	DATE	Dissolved Arsenic	Dissolved Chromium	Dissolved Manganese	Dissolved Calcium	Sulfate	Ammonia as NH3	Dissolved Boron
		(ug/L)			(mg/L)			
HL-07	7/17/2000	50	<10	4200	130	320	--	--
HL-07	8/15/2000	<10	10	3200	270	78	--	--
HL-07	9/15/2000	<10	<10	2900	190	662	--	--
HL-07	10/4/2000	<10	<10	2500	160	496.47	--	--
HL-07	11/14/2000	<10	<10	3600	170	481.07	--	--
HL-07	12/7/2000	<10	<10	2900	140	416.21	--	--
HL-07	1/11/2001	<10	<10	1600	69	205.86	--	--
HL-07	2/28/2001	<10	920	1900	50	183	--	--
HL-07	3/19/2001	320	700	2300	50	242	--	--
HL-07	4/18/2001	<10	1700	1100	56	309	--	--
HL-07	4/24/2001	<10	220	1800	53	340	--	--
HL-07	8/30/2001	<10	<10	1400	57	283	--	--
HL-07	10/31/2001	<10	<10	1800	55	276	--	--
HL-07	1/31/2002	<10	43	1400	60	336	--	--
HL-07	4/17/2002	<10	320	770	64	310	--	--
HL-07	5/15/2002	<10	35	1700	97	494	--	--
HL-07	7/16/2002	<5	<10	1400	74	349	--	--
HL-07	10/23/2002	85	180	850	270	454	--	--
HL-07	1/15/2003	5.2	27	1100	160	398	--	--
HL-07	4/17/2003	13	380	110	53	148	--	--
HL-07	5/5/2003	<5	500	710	100	433	--	--
HL-07	08/06/2003	<5	25	2100	130	520	--	--
HL-07	08/19/2003	<5	13	3000	120	489	--	--
HL-07	09/23/2003	<5	<10	2700	110	486	--	--
HL-07	10/22/2003	<5	16	3000	120	625	--	--
HL-07	01/26/2004	<5	300	1500	120	524	--	--
HL-07	04/29/2004	<5	1200	91	73	330	--	--
HL-07	07/27/2004	170	40	1000	96	379	--	--
HL-07	10/27/2004	<5	<10	4300	130	490	--	--
HL-07	01/28/2005	<5	480	610	--	289	<0.50	<0.050
HL-07	04/29/2005	<5	420	150	--	380	<0.50	0.053
HL-07	07/28/2005	<5	35	2500	--	462	<0.50	0.087
HL-07	10/31/2005	<5	<10	1900	--	334	<0.50	0.064
HL-07	01/30/2006	<5	150	1200	--	369	<0.50	<0.050
HL-07	04/27/2006	<5	550	230	--	412	<0.50	<0.050
HL-07	07/26/2006	<5.0	15	1000	--	326	<0.50	0.11
HL-07	10/31/2006	77	200	140	--	512	0.60	<0.050
HL-07	01/30/2007	14	44	2600	--	580	<0.50	0.092
HL-07	04/29/2007	<5.0	470	25	--	198	<0.50	0.11
HL-07	07/31/2007	<5.0	<10	900	--	332	<0.50	0.089
HL-07	10/30/2007	<5.0	19	1500	--	191	<0.50	0.15
HL-07	01/31/2008	<5.0	12	970	--	156	<0.50	0.11
HL-07	04/30/2008	<5.0	410	18	---	188	<0.50	0.14
HL-07	07/30/2008	<5.0	24	1600	--	231	<0.50	0.12
HL-07	10/30/2008	<5.0	<10	1800	--	298	<0.50	0.11
HL-07	01/30/2009	<5.0	<10	1200	--	270	<0.50	0.20
HL-07	4/30/2009	<5.0	510	19	--	123	<0.50	0.14

* Samples collected without purging water from well

** Special sampling due to high pH and strong calcium polysulfide odor.

TABLE 4

Dissolved Arsenic, Dissolved Chromium, Dissolved Manganese,
Dissolved Calcium, Sulfate, Ammonia, Dissolved Boron

January 1999 through December 2011
Coast Wood Preserving, Inc.
Ukiah, CA.

SITE	DATE	Dissolved Arsenic	Dissolved Chromium	Dissolved Manganese	Dissolved Calcium	Sulfate	Ammonia as NH3	Dissolved Boron
		(ug/L)			(mg/L)			
HL-07	7/30/2009	<5.0	<10	1200	--	201	<0.50	0.16
HL-07(A)	10/30/2009	<5.0	<10	1200	--	169	<0.50	0.21
HL-07(B)	10/30/2009	<5.0	<10	990	--	139	<0.50	0.20
HL-07	01/28/10	<5.0	89	610	--	108	<0.50	0.13
HL-07	4/29/2010	<5.0	15	430	--	139	<0.50	0.18
HL-07	7/28/2010	<5.0	<10	560	--	216	<0.50	0.21
HL-07	10/28/2010	<5.0	15	400	--	84.7	<0.50	0.14
HL-07	1/26/2011	<5.0	63	540	--	152	<0.50	0.088
HL-07	4/26/2011	<5.0	62	38	--	101	<0.50	0.14
HL-07	7/28/2011	<5.0	33	120	--	125	<0.50	0.17
HL-07	10/31/2011	<5.0	<10	560	--	125	<0.50	0.17

* Samples collected without purging water from well

** Special sampling due to high pH and strong calcium polysulfide odor.

TABLE 5

Dissolved Chromium and Hexavalent Chromium
(Results in mg/L)

Coast Wood Preserving
Ukiah, CA.

Well ID	Sample Date	Hexavalent Chromium	Chromium, Dissolved	Lab/Method
CWP-05	4/26/2011	**0.0724**	**0.072**	GeoAnalytical Method 7199/200.7
CWP-06	4/26/2011	<0.0005	<0.010	GeoAnalytical Method 7199/200.7
CWP-08	4/19/2011	<0.0005	**0.040**	GeoAnalytical Method 7199/200.7
CWP-13	4/19/2011	<0.0005	**0.015**	GeoAnalytical Method 7199/200.7
CWP-21	4/19/2011	**0.00569**	**0.021**	Alpha Analytical Method SM3500/200.7
CWP-21	4/26/2011	<0.0005	**0.010**	GeoAnalytical Method 7199/200.7
CWP-21	4/26/2011	<0.010	<0.010	Alpha Analytical Method SM3500/200.7
CWP-22	4/26/2011	<0.0005	<0.010	GeoAnalytical Method 7199/200.7
CWP-101	4/20/2011	<0.0005	**0.014**	GeoAnalytical Method 7199/200.7
CWP-102	4/20/2011	<0.0005	**0.014**	GeoAnalytical Method 7199/200.7
CWP-103	4/26/2011	**4.74**	**4.74**	GeoAnalytical Method 7199/200.7
CWP-103	4/26/2011	**3.30**	**3.80**	Alpha Analytical Method SM3500/200.7
CWP-104	4/26/2011	<0.0005	<0.010	GeoAnalytical Method 7199/200.7
CWP-105	4/26/2011	**0.0104**	**0.011**	GeoAnalytical Method 7199/200.7
CWP-106	4/26/2011	<0.0005	<0.010	GeoAnalytical Method 7199/200.7
CWP-106	4/26/2011	<0.010	**0.014**	Alpha Analytical Method SM3500/200.7
CWP-107	4/26/2011	<0.0005	**0.036**	GeoAnalytical Method 7199/200.7
CWP-108	4/20/2011	<0.0005	**0.015**	GeoAnalytical Method 7199/200.7
CWP-109	4/19/2011	<0.0005	**0.014**	GeoAnalytical Method 7199/200.7
CWP-111	4/19/2011	<0.0005	**0.014**	GeoAnalytical Method 7199/200.7
CWP-113	4/20/2011	<0.0005	**0.014**	GeoAnalytical Method 7199/200.7
CWP-114	4/26/2011	<0.0005	<0.010	GeoAnalytical Method 7199/200.7
CWP-115	4/26/2011	<0.0005	<0.010	GeoAnalytical Method 7199/200.7
CWP-116	4/26/2011	<0.0005	**0.403**	GeoAnalytical Method 7199/200.7
CWP-116	4/26/2011	<0.010	**0.560**	Alpha Analytical Method SM3500/200.7
CWP-118A	4/19/2011	<0.0005	**0.014**	GeoAnalytical Method 7199/200.7
CWP-118B	4/19/2011	**0.00872**	**0.022**	GeoAnalytical Method 7199/200.7
CWP-119	4/19/2011	<0.0005	**0.014**	GeoAnalytical Method 7199/200.7
CWP-120A	4/20/2011	**0.00919**	**0.023**	GeoAnalytical Method 7199/200.7
CWP-120B	4/20/2011	<0.0005	**0.015**	GeoAnalytical Method 7199/200.7
CWP-121A	4/20/2011	<0.0005	**0.014**	GeoAnalytical Method 7199/200.7
CWP-121B	4/20/2011	<0.0005	**0.016**	GeoAnalytical Method 7199/200.7
HL-07	4/26/2011	**0.0678**	**0.068**	GeoAnalytical Method 7199/200.7
HL-07	4/26/2011	**0.071**	**0.062**	Alpha Analytical Method SM3500/200.7

TABLE 6
Data Precision, Duplicate Samples
January 2011 through December 2011
Coast Wood Preserving, Inc.
Ukiah, CA.

DATE	SAMPLE ID	DUPLICATE SAMPLE ID	Dissolved Chromium Concentrations (ug/L)		Relative % Difference
			Sample	Duplicate	
1/20/2011	CWP-111	DUP A	<10	<10	NA
1/21/2011	CWP-120B	DUP B	<10	<10	NA
1/26/2011	CWP-107	DUP C	<10	<10	NA
1/26/2011	CWP-116	DUP D	610	610	0
4/19/2011	CWP-109	DUP A	<10	<10	NA
4/20/2011	CWP-121B	DUP B	<10	<10	NA
4/26/2011	CWP-05	DUP C	68	68	0
7/26/2011	CWP-13	DUP A	<10	<10	NA
7/27/2011	CWP-120B	DUP B	<10	<10	NA
7/28/2011	CWP-21	DUP C	<10	<10	NA
7/28/2011	CWP-103	DUP D	180	180	0
10/27/2011	CWP-109	DUP A	<10	<10	NA
10/30/2011	CWP-107	DUP B	<10	<10	NA
10/31/2011	CWP-08	DUP C	13	13	0

Alpha Analytical Laboratories Inc.
e-mail: clientservices@alpha-labs.com
Corporate: 208 Mason St., Ukiah, CA 95482 • Phone: (707) 468-0401 • Fax: (707) 468-5267
Service Center: 6398 Dougherty Rd., Suite 35, Dublin, CA 94568 • Phone: (925) 828-6226 • Fax: (925) 828-6309

ELAP Certificate Numbers 1551 and 2728

10 November 2011

Coast Wood Preserving, Inc
Attn: Gene Pietila
P.O. Box 673
Ukiah, CA, 95482
RE: Coast Wood Preserving, Inc
Work Order: 11J1180

Enclosed are the results of analyses for samples received by the laboratory on 10/27/11 14:50. If you have any questions concerning this report, please feel free to contact me.

Sincerely,

Jeanette Poplin

Jeanette L. Poplin For Sheri L. Speaks
Project Manager

Alpha Analytical Laboratories Inc.
e-mail: clientservices@alpha-labs.com
Corporate: 208 Mason St., Ukiah, CA 95482 • Phone: (707) 468-0401 • Fax: (707) 468-5267
Service Center: 6398 Dougherty Rd., Suite 35, Dublin, CA 94568 • Phone: (925) 828-6226 • Fax: (925) 828-6309

CHEMICAL EXAMINATION REPORT

Coast Wood Preserving, Inc
P.O. Box 673
Ukiah, CA, 95482
Attn: Gene Pietila

Report Date: 11/10/11 14:33
Project No: -
Project ID: Coast Wood Preserving, Inc

Order Number	Receipt Date/Time	Client Code	Client PO/Reference
11J1180	10/27/2011 14:50	COAWOOD	

ANALYTICAL REPORT FOR SAMPLES

Sample ID	Laboratory ID	Matrix	Date Sampled	Date Received
CWP-118A	11J1180-01	Water	10/27/11 12:50	10/27/11 14:50
CWP-118B	11J1180-02	Water	10/27/11 12:55	10/27/11 14:50
CWP-119	11J1180-03	Water	10/27/11 13:00	10/27/11 14:50
CWP-15	11J1180-04	Water	10/27/11 13:10	10/27/11 14:50
CWP-9	11J1180-05	Water	10/27/11 13:15	10/27/11 14:50
CWP-13	11J1180-06	Water	10/27/11 13:40	10/27/11 14:50
CWP-111	11J1180-07	Water	10/27/11 13:50	10/27/11 14:50
FMB-A	11J1180-08	Water	10/27/11 14:10	10/27/11 14:50
CWP-109	11J1180-09	Water	10/27/11 14:15	10/27/11 14:50
DUP-A	11J1180-10	Water	10/27/11 14:15	10/27/11 14:50

The results in this report apply to the samples analyzed in accordance with the chain of custody document. This analytical report must be reproduced in its entirety.

Bruce L. Gove
Laboratory Director

11/10/2011

Alpha Analytical Laboratories Inc.
e-mail: clientservices@alpha-labs.com
Corporate: 208 Mason St., Ukiah, CA 95482 • Phone: (707) 468-0401 • Fax: (707) 468-5267
Service Center: 6398 Dougherty Rd., Suite 35, Dublin, CA 94568 • Phone: (925) 828-6226 • Fax: (925) 828-6309

CHEMICAL EXAMINATION REPORT

Coast Wood Preserving, Inc
P.O. Box 673
Ukiah, CA, 95482
Attn: Gene Pietila

Report Date: 11/10/11 14:33
Project No: -
Project ID: Coast Wood Preserving, Inc

Order Number	Receipt Date/Time	Client Code	Client PO/Reference
11J1180	10/27/2011 14:50	COAWOOD	

Alpha Analytical Laboratories, Inc.

	METHOD	BATCH	PREPARED	ANALYZED	DILUTION	RESULT	POL	NOTE
CWP-118A (11J1180-01)			**Sample Type: Water**			**Sampled: 10/27/11 12:50**		
Metals (Dissolved) by EPA 200 Series Methods								
Arsenic, dissolved	EPA 200.9	AJ13124	10/31/11 09:10	11/01/11 16:21	1	ND ug/l	5.0	
Boron, dissolved	EPA 200.7	"	"	11/09/11 11:55	"	**1.5 mg/l**	**0.050**	
Chromium, dissolved	"	"	"	"	"	ND ug/l	10	
Manganese, dissolved	"	"	"	"	"	**490 "**	**10**	
Conventional Chemistry Parameters by APHA/EPA Methods								
Ammonia as NH3	SM4500NH3C	AJ13120	10/31/11 08:10	10/31/11 16:18	1	ND mg/l	0.50	
pH	SM4500-H+ B	AJ12711	10/27/11 14:00	10/27/11 17:00	"	**6.67 pH Units**	**1.00**	T-14
Anions by EPA Method 300.0								
Sulfate as SO4	EPA 300.0	AJ12823	10/28/11 14:51	10/28/11 19:42	10	**140000 ug/l**	**5000**	
CWP-118B (11J1180-02)			**Sample Type: Water**			**Sampled: 10/27/11 12:55**		
Metals (Dissolved) by EPA 200 Series Methods								
Arsenic, dissolved	EPA 200.9	AJ13124	10/31/11 09:10	11/01/11 16:32	1	ND ug/l	5.0	
Boron, dissolved	EPA 200.7	"	"	11/09/11 11:59	"	**0.088 mg/l**	**0.050**	
Chromium, dissolved	"	"	"	"	"	ND ug/l	10	
Manganese, dissolved	"	"	"	"	"	ND "	10	
Conventional Chemistry Parameters by APHA/EPA Methods								
Ammonia as NH3	SM4500NH3C	AJ13120	10/31/11 08:10	10/31/11 16:18	1	ND mg/l	0.50	
pH	SM4500-H+ B	AJ12711	10/27/11 14:00	10/27/11 17:00	"	**6.78 pH Units**	**1.00**	T-14

The results in this report apply to the samples analyzed in accordance with the chain of custody document. This analytical report must be reproduced in its entirety.

Bruce L. Gove
Laboratory Director

11/10/2011

Alpha Analytical Laboratories Inc.
e-mail: clientservices@alpha-labs.com
Corporate: 208 Mason St., Ukiah, CA 95482 • Phone: (707) 468-0401 • Fax: (707) 468-5267
Service Center: 6398 Dougherty Rd., Suite 35, Dublin, CA 94568 • Phone: (925) 828-6226 • Fax: (925) 828-6309

CHEMICAL EXAMINATION REPORT

Coast Wood Preserving, Inc
P.O. Box 673
Ukiah, CA, 95482
Attn: Gene Pietila

Report Date: 11/10/11 14:33
Project No: -
Project ID: Coast Wood Preserving, Inc

Order Number	Receipt Date/Time	Client Code	Client PO/Reference
11J1180	10/27/2011 14:50	COAWOOD	

Alpha Analytical Laboratories, Inc.

	METHOD	BATCH	PREPARED	ANALYZED	DILUTION	RESULT	POL	NOTE
CWP-118B (11J1180-02)			**Sample Type: Water**			**Sampled: 10/27/11 12:55**		
Anions by EPA Method 300.0								
Sulfate as SO4	EPA 300.0	AJ12823	10/28/11 14:51	10/28/11 19:57	5	**58800 ug/l**	**2500**	
CWP-119 (11J1180-03)			**Sample Type: Water**			**Sampled: 10/27/11 13:00**		
Metals (Dissolved) by EPA 200 Series Methods								
Arsenic, dissolved	EPA 200.9	AJ13124	10/31/11 09:10	11/01/11 15:59	1	ND ug/l	5.0	
Boron, dissolved	EPA 200.7	"	"	11/09/11 11:46	"	**0.088 mg/l**	**0.050**	
Chromium, dissolved	"	"	"	"	"	ND ug/l	10	
Manganese, dissolved	"	"	"	"	"	**1500 "**	**10**	
Conventional Chemistry Parameters by APHA/EPA Methods								
Ammonia as NH3	SM4500NH3C	AJ13120	10/31/11 08:10	10/31/11 16:18	1	ND mg/l	0.50	
pH	SM4500-H+ B	AJ12711	10/27/11 14:00	10/27/11 17:00	"	**6.81 pH Units**	**1.00**	T-14
Anions by EPA Method 300.0								
Sulfate as SO4	EPA 300.0	AJ12823	10/28/11 14:51	10/28/11 20:58	100	**257000 ug/l**	**50000**	
CWP-15 (11J1180-04)			**Sample Type: Water**			**Sampled: 10/27/11 13:10**		
Metals (Dissolved) by EPA 200 Series Methods								
Arsenic, dissolved	EPA 200.9	AJ13124	10/31/11 09:10	11/04/11 15:51	1	**9.6 ug/l**	**5.0**	
Boron, dissolved	EPA 200.7	"	"	11/09/11 12:04	"	**0.086 mg/l**	**0.050**	
Chromium, dissolved	"	"	"	"	"	ND ug/l	10	
Manganese, dissolved	"	"	"	"	"	**260 "**	**10**	

The results in this report apply to the samples analyzed in accordance with the chain of custody document. This analytical report must be reproduced in its entirety.

Bruce L. Gove
Laboratory Director

11/10/2011

Alpha Analytical Laboratories Inc.
e-mail: clientservices@alpha-labs.com
Corporate: 208 Mason St., Ukiah, CA 95482 • Phone: (707) 468-0401 • Fax: (707) 468-5267
Service Center: 6398 Dougherty Rd., Suite 35, Dublin, CA 94568 • Phone: (925) 828-6226 • Fax: (925) 828-6309

CHEMICAL EXAMINATION REPORT

Coast Wood Preserving, Inc
P.O. Box 673
Ukiah, CA, 95482
Attn: Gene Pietila

Report Date: 11/10/11 14:33
Project No: -
Project ID: Coast Wood Preserving, Inc

Order Number	Receipt Date/Time	Client Code	Client PO/Reference
11J1180	10/27/2011 14:50	COAWOOD	

Alpha Analytical Laboratories, Inc.

	METHOD	BATCH	PREPARED	ANALYZED	DILUTION	RESULT	POL	NOTE
CWP-15 (11J1180-04)			**Sample Type: Water**			**Sampled: 10/27/11 13:10**		
Conventional Chemistry Parameters by APHA/EPA Methods								
Ammonia as NH3	SM4500NH3C	AJ13120	10/31/11 08:10	10/31/11 16:18	1	ND mg/l	0.50	
pH	SM4500-H+ B	AJ12711	10/27/11 14:00	10/27/11 17:00	"	**7.55 pH Units**	**1.00**	T-14
Anions by EPA Method 300.0								
Sulfate as SO4	EPA 300.0	AJ12823	10/28/11 14:51	10/28/11 21:13	25	**159000 ug/l**	**12500**	
CWP-9 (11J1180-05)			**Sample Type: Water**			**Sampled: 10/27/11 13:15**		
Metals (Dissolved) by EPA 200 Series Methods								
Arsenic, dissolved	EPA 200.9	AJ13124	10/31/11 09:10	11/01/11 16:54	1	ND ug/l	5.0	
Boron, dissolved	EPA 200.7	"	"	11/09/11 12:20	"	**0.066 mg/l**	**0.050**	
Chromium, dissolved	"	"	"	"	"	ND ug/l	10	
Manganese, dissolved	"	"	"	"	"	**580 "**	**10**	
Conventional Chemistry Parameters by APHA/EPA Methods								
Ammonia as NH3	SM4500NH3C	AJ13120	10/31/11 08:10	10/31/11 16:18	1	ND mg/l	0.50	
pH	SM4500-H+ B	AJ12711	10/27/11 14:00	10/27/11 17:00	"	**7.61 pH Units**	**1.00**	T-14
Anions by EPA Method 300.0								
Sulfate as SO4	EPA 300.0	AJ12823	10/28/11 14:51	10/28/11 21:28	50	**254000 ug/l**	**25000**	
CWP-13 (11J1180-06)			**Sample Type: Water**			**Sampled: 10/27/11 13:40**		
Metals (Dissolved) by EPA 200 Series Methods								
Arsenic, dissolved	EPA 200.9	AJ13124	10/31/11 13:18	11/01/11 17:05	1	ND ug/l	5.0	
Boron, dissolved	EPA 200.7	"	"	11/09/11 12:24	"	**0.14 mg/l**	**0.050**	
Chromium, dissolved	"	"	"	"	"	ND ug/l	10	
Manganese, dissolved	"	"	"	"	"	**26 "**	**10**	

The results in this report apply to the samples analyzed in accordance with the chain of custody document. This analytical report must be reproduced in its entirety.

Bruce L. Gove
Laboratory Director

11/10/2011

Alpha Analytical Laboratories Inc.
e-mail: clientservices@alpha-labs.com
Corporate: 208 Mason St., Ukiah, CA 95482 • Phone: (707) 468-0401 • Fax: (707) 468-5267
Service Center: 6398 Dougherty Rd., Suite 35, Dublin, CA 94568 • Phone: (925) 828-6226 • Fax: (925) 828-6309

CHEMICAL EXAMINATION REPORT

Coast Wood Preserving, Inc
P.O. Box 673
Ukiah, CA, 95482
Attn: Gene Pietila

Report Date: 11/10/11 14:33
Project No: -
Project ID: Coast Wood Preserving, Inc

Order Number	Receipt Date/Time	Client Code	Client PO/Reference
11J1180	10/27/2011 14:50	COAWOOD	

Alpha Analytical Laboratories, Inc.

	METHOD	BATCH	PREPARED	ANALYZED	DILUTION	RESULT	POL	NOTE
CWP-13 (11J1180-06)			**Sample Type: Water**			**Sampled: 10/27/11 13:40**		
Conventional Chemistry Parameters by APHA/EPA Methods								
Ammonia as NH3	SM4500NH3C	AJ13120	10/31/11 08:10	10/31/11 16:18	1	ND mg/l	0.50	
pH	SM4500-H+ B	AJ12711	10/27/11 14:00	10/27/11 17:00	"	**6.94 pH Units**	**1.00**	T-14
Anions by EPA Method 300.0								
Sulfate as SO4	EPA 300.0	AJ12823	10/28/11 14:51	10/28/11 21:43	10	**130000 ug/l**	**5000**	
CWP-111 (11J1180-07)			**Sample Type: Water**			**Sampled: 10/27/11 13:50**		
Metals (Dissolved) by EPA 200 Series Methods								
Arsenic, dissolved	EPA 200.9	AJ13124	10/31/11 13:18	11/01/11 17:11	1	ND ug/l	5.0	
Boron, dissolved	EPA 200.7	"	"	11/09/11 12:29	"	**0.10 mg/l**	**0.050**	
Chromium, dissolved	"	"	"	"	"	ND ug/l	10	
Manganese, dissolved	"	"	"	"	"	**440 "**	**10**	
Conventional Chemistry Parameters by APHA/EPA Methods								
Ammonia as NH3	SM4500NH3C	AJ13120	10/31/11 08:10	10/31/11 16:18	1	ND mg/l	0.50	
pH	SM4500-H+ B	AJ12711	10/27/11 14:00	10/27/11 17:00	"	**6.34 pH Units**	**1.00**	T-14
Anions by EPA Method 300.0								
Sulfate as SO4	EPA 300.0	AJ12823	10/28/11 14:51	10/28/11 21:58	10	**60900 ug/l**	**5000**	
FMB-A (11J1180-08)			**Sample Type: Water**			**Sampled: 10/27/11 14:10**		
Metals (Dissolved) by EPA 200 Series Methods								
Arsenic, dissolved	EPA 200.9	AJ13124	10/31/11 13:18	11/01/11 17:16	1	ND ug/l	5.0	
Boron, dissolved	EPA 200.7	"	"	11/09/11 12:33	"	ND mg/l	0.050	
Chromium, dissolved	"	"	"	"	"	ND ug/l	10	
Manganese, dissolved	"	"	"	"	"	ND "	10	

The results in this report apply to the samples analyzed in accordance with the chain of custody document. This analytical report must be reproduced in its entirety.

Bruce L. Gove
Laboratory Director

11/10/2011

Alpha Analytical Laboratories Inc.
e-mail: clientservices@alpha-labs.com
Corporate: 208 Mason St., Ukiah, CA 95482 • Phone: (707) 468-0401 • Fax: (707) 468-5267
Service Center: 6398 Dougherty Rd., Suite 35, Dublin, CA 94568 • Phone: (925) 828-6226 • Fax: (925) 828-6309

CHEMICAL EXAMINATION REPORT

Coast Wood Preserving, Inc
P.O. Box 673
Ukiah, CA, 95482
Attn: Gene Pietila

Report Date: 11/10/11 14:33
Project No: -
Project ID: Coast Wood Preserving, Inc

Order Number	Receipt Date/Time	Client Code	Client PO/Reference
11J1180	10/27/2011 14:50	COAWOOD	

Alpha Analytical Laboratories, Inc.

	METHOD	BATCH	PREPARED	ANALYZED	DILUTION	RESULT	POL	NOTE
FMB-A (11J1180-08)			**Sample Type: Water**			**Sampled: 10/27/11 14:10**		
Conventional Chemistry Parameters by APHA/EPA Methods								
Ammonia as NH3	SM4500NH3C	AJ13120	10/31/11 08:10	10/31/11 16:18	1	ND mg/l	0.50	
pH	SM4500-H+ B	AJ12711	10/27/11 14:00	10/27/11 17:00	"	**7.44 pH Units**	**1.00**	T-14
Anions by EPA Method 300.0								
Sulfate as SO4	EPA 300.0	AJ12823	10/28/11 14:51	10/28/11 22:43	1	**1570 ug/l**	**500**	
CWP-109 (11J1180-09)			**Sample Type: Water**			**Sampled: 10/27/11 14:15**		
Metals (Dissolved) by EPA 200 Series Methods								
Arsenic, dissolved	EPA 200.9	AJ13124	10/31/11 13:18	11/01/11 17:22	1	ND ug/l	5.0	
Boron, dissolved	EPA 200.7	"	"	11/09/11 12:38	"	**0.083 mg/l**	**0.050**	
Chromium, dissolved	"	"	"	"	"	ND ug/l	10	
Manganese, dissolved	"	"	"	"	"	**110 "**	**10**	
Conventional Chemistry Parameters by APHA/EPA Methods								
Ammonia as NH3	SM4500NH3C	AJ13120	10/31/11 08:10	10/31/11 16:18	1	ND mg/l	0.50	
pH	SM4500-H+ B	AJ12711	10/27/11 14:00	10/27/11 17:00	"	**6.56 pH Units**	**1.00**	T-14
Anions by EPA Method 300.0								
Sulfate as SO4	EPA 300.0	AJ12823	10/28/11 14:51	10/28/11 22:58	5	**40600 ug/l**	**2500**	
DUP-A (11J1180-10)			**Sample Type: Water**			**Sampled: 10/27/11 14:15**		
Metals (Dissolved) by EPA 200 Series Methods								
Arsenic, dissolved	EPA 200.9	AJ13124	10/31/11 13:18	11/01/11 17:27	1	ND ug/l	5.0	
Boron, dissolved	EPA 200.7	"	"	11/09/11 12:42	"	**0.099 mg/l**	**0.050**	
Chromium, dissolved	"	"	"	"	"	ND ug/l	10	
Manganese, dissolved	"	"	"	"	"	**110 "**	**10**	

The results in this report apply to the samples analyzed in accordance with the chain of custody document. This analytical report must be reproduced in its entirety.

Bruce L. Gove
Laboratory Director

11/10/2011

Alpha Analytical Laboratories Inc.
e-mail: clientservices@alpha-labs.com
Corporate: 208 Mason St., Ukiah, CA 95482 • Phone: (707) 468-0401 • Fax: (707) 468-5267
Service Center: 6398 Dougherty Rd., Suite 35, Dublin, CA 94568 • Phone: (925) 828-6226 • Fax: (925) 828-6309

CHEMICAL EXAMINATION REPORT

Coast Wood Preserving, Inc
P.O. Box 673
Ukiah, CA, 95482
Attn: Gene Pietila

Report Date: 11/10/11 14:33
Project No: -
Project ID: Coast Wood Preserving, Inc

Order Number	Receipt Date/Time	Client Code	Client PO/Reference
11J1180	10/27/2011 14:50	COAWOOD	

Alpha Analytical Laboratories, Inc.

	METHOD	BATCH	PREPARED	ANALYZED	DILUTION	RESULT	POL	NOTE
DUP-A (11J1180-10)			**Sample Type: Water**			**Sampled: 10/27/11 14:15**		
Conventional Chemistry Parameters by APHA/EPA Methods								
Ammonia as NH3	SM4500NH3C	AJ13120	11/01/11 08:10	11/01/11 16:18	1	ND mg/l	0.50	
pH	SM4500-H+ B	AJ12711	10/27/11 14:00	10/27/11 17:00	"	**6.56 pH Units**	**1.00**	T-14
Anions by EPA Method 300.0								
Sulfate as SO4	EPA 300.0	AJ12823	10/28/11 14:51	10/28/11 23:13	5	**40900 ug/l**	**2500**	

The results in this report apply to the samples analyzed in accordance with the chain of custody document. This analytical report must be reproduced in its entirety.

Bruce L. Gove
Laboratory Director

11/10/2011

Alpha Analytical Laboratories Inc.
e-mail: clientservices@alpha-labs.com
Corporate: 208 Mason St., Ukiah, CA 95482 • Phone: (707) 468-0401 • Fax: (707) 468-5267
Service Center: 6398 Dougherty Rd., Suite 35, Dublin, CA 94568 • Phone: (925) 828-6226 • Fax: (925) 828-6309

CHEMICAL EXAMINATION REPORT

Coast Wood Preserving, Inc
P.O. Box 673
Ukiah, CA, 95482
Attn: Gene Pietila

Report Date: 11/10/11 14:33
Project No: -
Project ID: Coast Wood Preserving, Inc

Order Number	Receipt Date/Time	Client Code	Client PO/Reference
11J1180	10/27/2011 14:50	COAWOOD	

Notes and Definitions

T-14	Residual chlorine, dissolved oxygen, and pH must be analyzed in the field to meet the EPA specified 15 minute hold time. Sample was received and analyzed outside of this "window."
QM-4X	The spike recovery was outside of QC acceptance limits for the MS and/or MSD due to analyte concentration at 4 times or greater the spike concentration. The QC batch was accepted based on LCS and/or LCSD recoveries within the acceptance limits.
DET	Analyte DETECTED
ND	Analyte NOT DETECTED at or above the reporting limit
NR	Not Reported
dry	Sample results reported on a dry weight basis
RPD	Relative Percent Difference
PQL	Practical Quantitation Limit

Alpha Analytical Laboratories Inc.
e-mail: clientservices@alpha-labs.com

Laboratory & Corporate: 208 Mason Street, Ukiah, CA 95482
707-468-0401 • Fax: 707-468-5267

Service Center & Micro Lab: 6398 Dougherty Road, Suite 35, Dublin, CA 94568
925-828-6226 • Fax: 925-828-6309

Chain of Custody Record

Reports and Invoices will be delivered by e-mail in .pdf format.

Lab No. 11J1180 Page 1 of 1

Report to:	Invoice to (if different):	Project Info for Report:
Company: Coast Wood Preserving	Company:	Project Name: Coast Wood
Attn: Gene Pietila	Attn:	
Address: P.O. Box 673 Ukiah, CA 95482	Address:	Project No:
Phone/Fax: 468-0141 468-0660	Phone/Fax:	PO/Reference:
E-mail Address: Calcoast@pacificnet	E-mail Address:	

Samplers Signature: Chester Pietila
Print: CHESTER PIETILA

Signature below authorizes work under terms stated on reverse side.

TAT: 10 days ☒; Rush: 5 days ○; 48 hours ○; Other: ___ days ○

Lab Approval Required For Rush TATs

Sample Notes (lab use only): Temperature: 2.8 deg. C; Shipment Method:; Custody Seals: ○ Y ○ N

Sample Identification	Sampled: Date	Sampled: Time	Container: 40ml VOA	Poly	Amber	Sleeve	Other	Preservative: HCL	HNO3	H2SO4	Other	None	Matrix: Water	Soil	Other	Total Number of Containers	Total Dissolved Arsenic	" Chromium	" " Manganese	" " Sulphate	" " Boron	Ammonia as NH3	pH					Sample Notes or CDPH Source Numbers:
CWP-118A	10-27-11	12:50		X								X	X				X	X	X	X	X	X	X					
CWP-118B	"	12:55																										
CWP-119	"	13:00																										
CWP-15	"	13:10																										
CWP-9	"	13:15																										
CWP-13	"	13:40																										
CWP-111	"	13:50																										
FMB-A	"	14:10																										
CWP-109	"	14:15																										
DUP-A	"	14:15																										

Relinquished by:	Received by:	Date:	Time:
Chester Pietila	G Popli	10-27-11	14:50

CDPH Write On EDT Report? ○ Yes ○ No
State System Number:
If "Y" please enter the Source Number(s) in the column above.

CA Geotracker EDF Report? ○ Yes ○ No
Global ID: Sampling Company Log Code:
EDF to (Email Address):
Travel and Site Time: Mileage: Misc. Supplies:

Alpha Analytical Laboratories Inc.
e-mail: clientservices@alpha-labs.com
Corporate: 208 Mason St., Ukiah, CA 95482 • Phone: (707) 468-0401 • Fax: (707) 468-5267
Service Center: 6398 Dougherty Rd., Suite 35, Dublin, CA 94568 • Phone: (925) 828-6226 • Fax: (925) 828-6309

ELAP Certificate Numbers 1551 and 2728

11 November 2011

Coast Wood Preserving, Inc
Attn: Gene Pietila
P.O. Box 673
Ukiah, CA, 95482
RE: Coast Wood Preserving, Inc
Work Order: 11J1224

Enclosed are the results of analyses for samples received by the laboratory on 10/31/11 08:05. If you have any questions concerning this report, please feel free to contact me.

Sincerely,

Jeanette Poplin

Jeanette L. Poplin For Sheri L. Speaks
Project Manager

Alpha Analytical Laboratories Inc.
e-mail: clientservices@alpha-labs.com
Corporate: 208 Mason St., Ukiah, CA 95482 • Phone: (707) 468-0401 • Fax: (707) 468-5267
Service Center: 6398 Dougherty Rd., Suite 35, Dublin, CA 94568 • Phone: (925) 828-6226 • Fax: (925) 828-6309

CHEMICAL EXAMINATION REPORT

Coast Wood Preserving, Inc
P.O. Box 673
Ukiah, CA, 95482
Attn: Gene Pietila

Report Date: 11/11/11 13:20
Project No: -
Project ID: Coast Wood Preserving, Inc

Order Number	Receipt Date/Time	Client Code	Client PO/Reference
11J1224	10/31/2011 08:05	COAWOOD	

ANALYTICAL REPORT FOR SAMPLES

Sample ID	Laboratory ID	Matrix	Date Sampled	Date Received
CWP-108	11J1224-01	Water	10/30/11 09:30	10/31/11 08:05
CWP-113	11J1224-02	Water	10/30/11 09:40	10/31/11 08:05
CWP-101	11J1224-03	Water	10/30/11 09:45	10/31/11 08:05
CWP-102	11J1224-04	Water	10/30/11 09:50	10/31/11 08:05
CWP-105	11J1224-05	Water	10/30/11 10:40	10/31/11 08:05
CWP-114	11J1224-06	Water	10/30/11 10:45	10/31/11 08:05
CWP-106	11J1224-07	Water	10/30/11 10:50	10/31/11 08:05
FMB-B	11J1224-08	Water	10/30/11 11:00	10/31/11 08:05
CWP-107	11J1224-09	Water	10/30/11 11:05	10/31/11 08:05
DUP-B	11J1224-10	Water	10/30/11 11:05	10/31/11 08:05
CWP-115	11J1224-11	Water	10/30/11 11:40	10/31/11 08:05
CWP-120A	11J1224-12	Water	10/30/11 12:00	10/31/11 08:05
CWP-120B	11J1224-13	Water	10/30/11 12:05	10/31/11 08:05
CWP-121A	11J1224-14	Water	10/30/11 12:15	10/31/11 08:05
CWP-121B	11J1224-15	Water	10/30/11 12:20	10/31/11 08:05
CWP-6	11J1224-16	Water	10/30/11 12:30	10/31/11 08:05

The results in this report apply to the samples analyzed in accordance with the chain of custody document. This analytical report must be reproduced in its entirety.

Bruce L. Gove
Laboratory Director

11/11/2011

Alpha Analytical Laboratories Inc.
e-mail: clientservices@alpha-labs.com
Corporate: 208 Mason St., Ukiah, CA 95482 • Phone: (707) 468-0401 • Fax: (707) 468-5267
Service Center: 6398 Dougherty Rd., Suite 35, Dublin, CA 94568 • Phone: (925) 828-6226 • Fax: (925) 828-6309

CHEMICAL EXAMINATION REPORT

Coast Wood Preserving, Inc
P.O. Box 673
Ukiah, CA, 95482
Attn: Gene Pietila

Report Date: 11/11/11 13:20
Project No: -
Project ID: Coast Wood Preserving, Inc

Order Number	Receipt Date/Time	Client Code	Client PO/Reference
11J1224	10/31/2011 08:05	COAWOOD	

The results in this report apply to the samples analyzed in accordance with the chain of custody document. This analytical report must be reproduced in its entirety.

Bruce L. Gove
Laboratory Director

11/11/2011

Alpha Analytical Laboratories Inc.
e-mail: clientservices@alpha-labs.com
Corporate: 208 Mason St., Ukiah, CA 95482 • Phone: (707) 468-0401 • Fax: (707) 468-5267
Service Center: 6398 Dougherty Rd., Suite 35, Dublin, CA 94568 • Phone: (925) 828-6226 • Fax: (925) 828-6309

CHEMICAL EXAMINATION REPORT

Coast Wood Preserving, Inc
P.O. Box 673
Ukiah, CA, 95482
Attn: Gene Pietila

Report Date: 11/11/11 13:20
Project No: -
Project ID: Coast Wood Preserving, Inc

Order Number	Receipt Date/Time	Client Code	Client PO/Reference
11J1224	10/31/2011 08:05	COAWOOD	

Alpha Analytical Laboratories, Inc.

	METHOD	BATCH	PREPARED	ANALYZED	DILUTION	RESULT	POL	NOTE
CWP-108 (11J1224-01)			**Sample Type: Water**			**Sampled: 10/30/11 09:30**		
Metals (Dissolved) by EPA 200 Series Methods								
Arsenic, dissolved	EPA 200.9	AK10130	11/01/11 10:11	11/07/11 16:09	1	ND ug/l	5.0	
Boron, dissolved	EPA 200.7	"	"	11/09/11 14:27	"	**0.065 mg/l**	**0.050**	
Chromium, dissolved	"	"	"	"	"	ND ug/l	10	
Manganese, dissolved	"	"	"	"	"	**2200 "**	**10**	
Conventional Chemistry Parameters by APHA/EPA Methods								
Ammonia as NH3	SM4500NH3C	AJ13120	11/01/11 08:10	11/01/11 16:18	1	ND mg/l	0.50	
pH	SM4500-H+ B	AJ13147	10/31/11 14:00	10/31/11 17:00	"	**6.61 pH Units**	**1.00**	T-14
Anions by EPA Method 300.0								
Sulfate as SO4	EPA 300.0	AK10129	11/01/11 09:59	11/01/11 22:37	20	**293000 ug/l**	**10000**	
CWP-113 (11J1224-02)			**Sample Type: Water**			**Sampled: 10/30/11 09:40**		
Metals (Dissolved) by EPA 200 Series Methods								
Arsenic, dissolved	EPA 200.9	AK10130	11/01/11 10:11	11/07/11 16:14	1	ND ug/l	5.0	
Boron, dissolved	EPA 200.7	"	"	11/09/11 14:31	"	**0.078 mg/l**	**0.050**	
Chromium, dissolved	"	"	"	"	"	ND ug/l	10	
Manganese, dissolved	"	"	"	"	"	**48 "**	**10**	
Conventional Chemistry Parameters by APHA/EPA Methods								
Ammonia as NH3	SM4500NH3C	AJ13120	11/01/11 08:10	11/01/11 16:18	1	**1.1 mg/l**	**0.50**	
pH	SM4500-H+ B	AJ13147	10/31/11 14:00	10/31/11 17:00	"	**6.51 pH Units**	**1.00**	T-14

The results in this report apply to the samples analyzed in accordance with the chain of custody document. This analytical report must be reproduced in its entirety.

Bruce L. Gove
Laboratory Director

11/11/2011

Alpha Analytical Laboratories Inc.
e-mail: clientservices@alpha-labs.com
Corporate: 208 Mason St., Ukiah, CA 95482 • Phone: (707) 468-0401 • Fax: (707) 468-5267
Service Center: 6398 Dougherty Rd., Suite 35, Dublin, CA 94568 • Phone: (925) 828-6226 • Fax: (925) 828-6309

CHEMICAL EXAMINATION REPORT

Coast Wood Preserving, Inc
P.O. Box 673
Ukiah, CA, 95482
Attn: Gene Pietila

Report Date: 11/11/11 13:20
Project No: -
Project ID: Coast Wood Preserving, Inc

Order Number	Receipt Date/Time	Client Code	Client PO/Reference
11J1224	10/31/2011 08:05	COAWOOD	

Alpha Analytical Laboratories, Inc.

	METHOD	BATCH	PREPARED	ANALYZED	DILUTION	RESULT	POL	NOTE
CWP-113 (11J1224-02)			**Sample Type: Water**			**Sampled: 10/30/11 09:40**		
Anions by EPA Method 300.0								
Sulfate as SO4	EPA 300.0	AK10129	11/01/11 09:59	11/01/11 22:52	1	**7600 ug/l**	**500**	
CWP-101 (11J1224-03)			**Sample Type: Water**			**Sampled: 10/30/11 09:45**		
Metals (Dissolved) by EPA 200 Series Methods								
Arsenic, dissolved	EPA 200.9	AK10130	11/01/11 13:13	11/07/11 16:20	1	ND ug/l	5.0	
Boron, dissolved	EPA 200.7	"	"	11/09/11 14:36	"	**0.095 mg/l**	**0.050**	
Chromium, dissolved	"	"	"	"	"	ND ug/l	10	
Manganese, dissolved	"	"	"	"	"	**14000 "**	**10**	
Conventional Chemistry Parameters by APHA/EPA Methods								
Ammonia as NH3	SM4500NH3C	AJ13120	11/01/11 08:10	11/01/11 16:18	1	**1.1 mg/l**	**0.50**	
pH	SM4500-H+ B	AJ13147	10/31/11 14:00	10/31/11 17:00	"	**7.69 pH Units**	**1.00**	T-14
Anions by EPA Method 300.0								
Sulfate as SO4	EPA 300.0	AK10129	11/01/11 09:59	11/01/11 23:07	2	**9830 ug/l**	**1000**	
CWP-102 (11J1224-04)			**Sample Type: Water**			**Sampled: 10/30/11 09:50**		
Metals (Dissolved) by EPA 200 Series Methods								
Arsenic, dissolved	EPA 200.9	AK10130	11/01/11 10:11	11/07/11 15:36	1	ND ug/l	5.0	
Boron, dissolved	EPA 200.7	"	"	11/09/11 14:18	"	**0.089 mg/l**	**0.050**	
Chromium, dissolved	"	"	"	"	"	ND ug/l	10	
Manganese, dissolved	"	"	"	"	"	**3500 "**	**10**	

The results in this report apply to the samples analyzed in accordance with the chain of custody document. This analytical report must be reproduced in its entirety.

Bruce L. Gove
Laboratory Director

11/11/2011

Alpha Analytical Laboratories Inc.
e-mail: clientservices@alpha-labs.com
Corporate: 208 Mason St., Ukiah, CA 95482 • Phone: (707) 468-0401 • Fax: (707) 468-5267
Service Center: 6398 Dougherty Rd., Suite 35, Dublin, CA 94568 • Phone: (925) 828-6226 • Fax: (925) 828-6309

CHEMICAL EXAMINATION REPORT

Coast Wood Preserving, Inc
P.O. Box 673
Ukiah, CA, 95482
Attn: Gene Pietila

Report Date: 11/11/11 13:20
Project No: -
Project ID: Coast Wood Preserving, Inc

Order Number	Receipt Date/Time	Client Code	Client PO/Reference
11J1224	10/31/2011 08:05	COAWOOD	

Alpha Analytical Laboratories, Inc.

	METHOD	BATCH	PREPARED	ANALYZED	DILUTION	RESULT	POL	NOTE
CWP-102 (11J1224-04)			**Sample Type: Water**			**Sampled: 10/30/11 09:50**		
Conventional Chemistry Parameters by APHA/EPA Methods								
Ammonia as NH3	SM4500NH3C	AJ13120	11/01/11 08:10	11/01/11 16:18	1	ND mg/l	0.50	
pH	SM4500-H+ B	AJ13147	10/31/11 14:00	10/31/11 17:00	"	**6.77 pH Units**	**1.00**	T-14
Anions by EPA Method 300.0								
Sulfate as SO4	EPA 300.0	AK10129	11/01/11 09:59	11/02/11 00:07	50	**315000 ug/l**	**25000**	
CWP-105 (11J1224-05)			**Sample Type: Water**			**Sampled: 10/30/11 10:40**		
Metals (Dissolved) by EPA 200 Series Methods								
Arsenic, dissolved	EPA 200.9	AK10130	11/01/11 13:13	11/07/11 16:25	1	ND ug/l	5.0	
Boron, dissolved	EPA 200.7	"	"	11/09/11 14:40	"	**0.10 mg/l**	**0.050**	
Chromium, dissolved	"	"	"	"	"	ND ug/l	10	
Manganese, dissolved	"	"	"	"	"	**14 "**	**10**	
Conventional Chemistry Parameters by APHA/EPA Methods								
Ammonia as NH3	SM4500NH3C	AK10131	11/01/11 10:57	11/01/11 16:00	1	ND mg/l	0.50	
pH	SM4500-H+ B	AJ13147	10/31/11 14:00	10/31/11 17:00	"	**7.39 pH Units**	**1.00**	T-14
Anions by EPA Method 300.0								
Sulfate as SO4	EPA 300.0	AK10129	11/01/11 09:59	11/02/11 00:22	5	**25600 ug/l**	**2500**	
CWP-114 (11J1224-06)			**Sample Type: Water**			**Sampled: 10/30/11 10:45**		
Metals (Dissolved) by EPA 200 Series Methods								
Arsenic, dissolved	EPA 200.9	AK10130	11/01/11 13:13	11/07/11 16:41	1	ND ug/l	5.0	
Boron, dissolved	EPA 200.7	"	"	11/09/11 14:44	"	**0.13 mg/l**	**0.050**	
Chromium, dissolved	"	"	"	"	"	ND ug/l	10	
Manganese, dissolved	"	"	"	"	"	**5000 "**	**10**	

The results in this report apply to the samples analyzed in accordance with the chain of custody document. This analytical report must be reproduced in its entirety.

Bruce L. Gove
Laboratory Director

11/11/2011

Alpha Analytical Laboratories Inc.
e-mail: clientservices@alpha-labs.com
Corporate: 208 Mason St., Ukiah, CA 95482 • Phone: (707) 468-0401 • Fax: (707) 468-5267
Service Center: 6398 Dougherty Rd., Suite 35, Dublin, CA 94568 • Phone: (925) 828-6226 • Fax: (925) 828-6309

CHEMICAL EXAMINATION REPORT

Coast Wood Preserving, Inc
P.O. Box 673
Ukiah, CA, 95482
Attn: Gene Pietila

Report Date: 11/11/11 13:20
Project No: -
Project ID: Coast Wood Preserving, Inc

Order Number	Receipt Date/Time	Client Code	Client PO/Reference
11J1224	10/31/2011 08:05	COAWOOD	

Alpha Analytical Laboratories, Inc.

	METHOD	BATCH	PREPARED	ANALYZED	DILUTION	RESULT	POL	NOTE
CWP-114 (11J1224-06)			**Sample Type: Water**			**Sampled: 10/30/11 10:45**		
Conventional Chemistry Parameters by APHA/EPA Methods								
Ammonia as NH3	SM4500NH3C	AK10131	11/01/11 10:57	11/01/11 16:00	1	ND mg/l	0.50	
pH	SM4500-H+ B	AJ13147	10/31/11 14:00	10/31/11 17:00	"	**7.22 pH Units**	**1.00**	T-14
Anions by EPA Method 300.0								
Sulfate as SO4	EPA 300.0	AK10129	11/01/11 09:59	11/02/11 00:37	50	**184000 ug/l**	**25000**	
CWP-106 (11J1224-07)			**Sample Type: Water**			**Sampled: 10/30/11 10:50**		
Metals (Dissolved) by EPA 200 Series Methods								
Arsenic, dissolved	EPA 200.9	AK10130	11/01/11 13:13	11/07/11 16:47	1	**10 ug/l**	**5.0**	
Boron, dissolved	EPA 200.7	"	"	11/09/11 14:49	"	**0.10 mg/l**	**0.050**	
Chromium, dissolved	"	"	"	"	"	**49 ug/l**	**10**	
Manganese, dissolved	"	"	"	"	"	**3500 "**	**10**	
Conventional Chemistry Parameters by APHA/EPA Methods								
Ammonia as NH3	SM4500NH3C	AK10131	11/01/11 10:57	11/01/11 16:00	1	ND mg/l	0.50	
pH	SM4500-H+ B	AJ13147	10/31/11 14:00	10/31/11 17:00	"	**6.62 pH Units**	**1.00**	T-14
Anions by EPA Method 300.0								
Sulfate as SO4	EPA 300.0	AK10129	11/01/11 09:59	11/02/11 00:52	200	**2460000 ug/l**	**100000**	
FMB-B (11J1224-08)			**Sample Type: Water**			**Sampled: 10/30/11 11:00**		
Metals (Dissolved) by EPA 200 Series Methods								
Arsenic, dissolved	EPA 200.9	AK10130	11/01/11 13:13	11/07/11 16:52	1	ND ug/l	5.0	
Boron, dissolved	EPA 200.7	"	"	11/09/11 14:53	"	ND mg/l	0.050	
Chromium, dissolved	"	"	"	"	"	ND ug/l	10	
Manganese, dissolved	"	"	"	"	"	ND "	10	

The results in this report apply to the samples analyzed in accordance with the chain of custody document. This analytical report must be reproduced in its entirety.

Bruce L. Gove
Laboratory Director

11/11/2011

Alpha Analytical Laboratories Inc.
e-mail: clientservices@alpha-labs.com
Corporate: 208 Mason St., Ukiah, CA 95482 • Phone: (707) 468-0401 • Fax: (707) 468-5267
Service Center: 6398 Dougherty Rd., Suite 35, Dublin, CA 94568 • Phone: (925) 828-6226 • Fax: (925) 828-6309

CHEMICAL EXAMINATION REPORT

Coast Wood Preserving, Inc
P.O. Box 673
Ukiah, CA, 95482
Attn: Gene Pietila

Report Date: 11/11/11 13:20
Project No: -
Project ID: Coast Wood Preserving, Inc

Order Number	Receipt Date/Time	Client Code	Client PO/Reference
11J1224	10/31/2011 08:05	COAWOOD	

Alpha Analytical Laboratories, Inc.

	METHOD	BATCH	PREPARED	ANALYZED	DILUTION	RESULT	POL	NOTE
FMB-B (11J1224-08)			**Sample Type: Water**			**Sampled: 10/30/11 11:00**		
Conventional Chemistry Parameters by APHA/EPA Methods								
Ammonia as NH3	SM4500NH3C	AK10131	11/01/11 10:57	11/01/11 16:00	1	ND mg/l	0.50	
pH	SM4500-H+ B	AJ13147	10/31/11 14:00	10/31/11 17:00	"	**6.29 pH Units**	**1.00**	T-14
Anions by EPA Method 300.0								
Sulfate as SO4	EPA 300.0	AK10129	11/01/11 09:59	11/02/11 01:38	1	**844 ug/l**	**500**	
CWP-107 (11J1224-09)			**Sample Type: Water**			**Sampled: 10/30/11 11:05**		
Metals (Dissolved) by EPA 200 Series Methods								
Arsenic, dissolved	EPA 200.9	AK10130	11/01/11 13:13	11/07/11 16:58	1	ND ug/l	5.0	
Boron, dissolved	EPA 200.7	"	"	11/09/11 15:10	"	ND mg/l	0.050	
Chromium, dissolved	"	"	"	"	"	ND ug/l	10	
Manganese, dissolved	"	"	"	"	"	**25000 "**	**10**	
Conventional Chemistry Parameters by APHA/EPA Methods								
Ammonia as NH3	SM4500NH3C	AK10131	11/01/11 10:57	11/01/11 16:00	1	ND mg/l	0.50	
pH	SM4500-H+ B	AJ13147	10/31/11 14:00	10/31/11 17:00	"	**6.51 pH Units**	**1.00**	T-14
Anions by EPA Method 300.0								
Sulfate as SO4	EPA 300.0	AK10129	11/01/11 09:59	11/02/11 01:53	200	**2250000 ug/l**	**100000**	
DUP-B (11J1224-10)			**Sample Type: Water**			**Sampled: 10/30/11 11:05**		
Metals (Dissolved) by EPA 200 Series Methods								
Arsenic, dissolved	EPA 200.9	AK10130	11/01/11 10:11	11/07/11 15:58	1	ND ug/l	5.0	
Boron, dissolved	EPA 200.7	"	"	11/09/11 14:22	"	ND mg/l	0.050	
Chromium, dissolved	"	"	"	"	"	ND ug/l	10	
Manganese, dissolved	"	"	"	"	"	**25000 "**	**10**	

The results in this report apply to the samples analyzed in accordance with the chain of custody document. This analytical report must be reproduced in its entirety.

Bruce L. Gove
Laboratory Director

11/11/2011

Alpha Analytical Laboratories Inc.
e-mail: clientservices@alpha-labs.com
Corporate: 208 Mason St., Ukiah, CA 95482 • Phone: (707) 468-0401 • Fax: (707) 468-5267
Service Center: 6398 Dougherty Rd., Suite 35, Dublin, CA 94568 • Phone: (925) 828-6226 • Fax: (925) 828-6309

CHEMICAL EXAMINATION REPORT

Coast Wood Preserving, Inc
P.O. Box 673
Ukiah, CA, 95482
Attn: Gene Pietila

Report Date: 11/11/11 13:20
Project No: -
Project ID: Coast Wood Preserving, Inc

Order Number	Receipt Date/Time	Client Code	Client PO/Reference
11J1224	10/31/2011 08:05	COAWOOD	

Alpha Analytical Laboratories, Inc.

	METHOD	BATCH	PREPARED	ANALYZED	DILUTION	RESULT	POL	NOTE
DUP-B (11J1224-10)			**Sample Type: Water**			**Sampled: 10/30/11 11:05**		
Conventional Chemistry Parameters by APHA/EPA Methods								
Ammonia as NH3	SM4500NH3C	AK10131	11/01/11 10:57	11/01/11 16:00	1	ND mg/l	0.50	
pH	SM4500-H+ B	AJ13147	10/31/11 14:00	10/31/11 17:00	"	**6.56 pH Units**	**1.00**	T-14
Anions by EPA Method 300.0								
Sulfate as SO4	EPA 300.0	AK10129	11/01/11 09:59	11/02/11 02:08	200	**2250000 ug/l**	**100000**	
CWP-115 (11J1224-11)			**Sample Type: Water**			**Sampled: 10/30/11 11:40**		
Metals (Dissolved) by EPA 200 Series Methods								
Arsenic, dissolved	EPA 200.9	AK10130	11/01/11 13:13	11/07/11 17:09	1	ND ug/l	5.0	
Boron, dissolved	EPA 200.7	"	"	11/09/11 15:14	"	**0.079 mg/l**	**0.050**	
Chromium, dissolved	"	"	"	"	"	ND ug/l	10	
Manganese, dissolved	"	"	"	"	"	**3500 "**	**10**	
Conventional Chemistry Parameters by APHA/EPA Methods								
Ammonia as NH3	SM4500NH3C	AK10131	11/01/11 10:57	11/01/11 16:00	1	**1.3 mg/l**	**0.50**	
pH	SM4500-H+ B	AJ13147	10/31/11 14:00	10/31/11 17:00	"	**6.60 pH Units**	**1.00**	T-14
Anions by EPA Method 300.0								
Sulfate as SO4	EPA 300.0	AK10129	11/01/11 09:59	11/02/11 02:23	100	**1200000 ug/l**	**50000**	
CWP-120A (11J1224-12)			**Sample Type: Water**			**Sampled: 10/30/11 12:00**		
Metals (Dissolved) by EPA 200 Series Methods								
Arsenic, dissolved	EPA 200.9	AK10130	11/01/11 13:13	11/07/11 17:14	1	**33 ug/l**	**5.0**	
Boron, dissolved	EPA 200.7	"	"	11/09/11 15:18	"	**0.18 mg/l**	**0.050**	
Chromium, dissolved	"	"	"	"	"	ND ug/l	10	
Manganese, dissolved	"	"	"	"	"	ND "	10	

The results in this report apply to the samples analyzed in accordance with the chain of custody document. This analytical report must be reproduced in its entirety.

Bruce L. Gove
Laboratory Director

11/11/2011

Alpha Analytical Laboratories Inc.
e-mail: clientservices@alpha-labs.com
Corporate: 208 Mason St., Ukiah, CA 95482 • Phone: (707) 468-0401 • Fax: (707) 468-5267
Service Center: 6398 Dougherty Rd., Suite 35, Dublin, CA 94568 • Phone: (925) 828-6226 • Fax: (925) 828-6309

CHEMICAL EXAMINATION REPORT

Coast Wood Preserving, Inc
P.O. Box 673
Ukiah, CA, 95482
Attn: Gene Pietila

Report Date: 11/11/11 13:20
Project No: -
Project ID: Coast Wood Preserving, Inc

Order Number	Receipt Date/Time	Client Code	Client PO/Reference
11J1224	10/31/2011 08:05	COAWOOD	

Alpha Analytical Laboratories, Inc.

	METHOD	BATCH	PREPARED	ANALYZED	DILUTION	RESULT	POL	NOTE
CWP-120A (11J1224-12)			**Sample Type: Water**			**Sampled: 10/30/11 12:00**		
Conventional Chemistry Parameters by APHA/EPA Methods								
Ammonia as NH3	SM4500NH3C	AK10131	11/01/11 10:57	11/01/11 16:00	1	ND mg/l	0.50	
pH	SM4500-H+ B	AJ13147	10/31/11 14:00	10/31/11 17:00	"	**6.93 pH Units**	**1.00**	T-14
Anions by EPA Method 300.0								
Sulfate as SO4	EPA 300.0	AK10129	11/01/11 09:59	11/02/11 02:38	5	**18600 ug/l**	**2500**	
CWP-120B (11J1224-13)			**Sample Type: Water**			**Sampled: 10/30/11 12:05**		
Metals (Dissolved) by EPA 200 Series Methods								
Arsenic, dissolved	EPA 200.9	AK10130	11/01/11 13:13	11/07/11 17:19	1	ND ug/l	5.0	
Boron, dissolved	EPA 200.7	"	"	11/09/11 15:22	"	**0.11 mg/l**	**0.050**	
Chromium, dissolved	"	"	"	"	"	ND ug/l	10	
Manganese, dissolved	"	"	"	"	"	**3200 "**	**10**	
Conventional Chemistry Parameters by APHA/EPA Methods								
Ammonia as NH3	SM4500NH3C	AK10131	11/01/11 10:57	11/01/11 16:00	1	ND mg/l	0.50	
pH	SM4500-H+ B	AJ13147	10/31/11 14:00	10/31/11 17:00	"	**6.60 pH Units**	**1.00**	T-14
Anions by EPA Method 300.0								
Sulfate as SO4	EPA 300.0	AK10129	11/01/11 09:59	11/02/11 03:08	10	**190000 ug/l**	**5000**	
CWP-121A (11J1224-14)			**Sample Type: Water**			**Sampled: 10/30/11 12:15**		
Metals (Dissolved) by EPA 200 Series Methods								
Arsenic, dissolved	EPA 200.9	AK10130	11/01/11 13:13	11/07/11 17:25	1	ND ug/l	5.0	
Boron, dissolved	EPA 200.7	"	"	11/09/11 15:27	"	**0.10 mg/l**	**0.050**	
Chromium, dissolved	"	"	"	"	"	ND ug/l	10	
Manganese, dissolved	"	"	"	"	"	**1800 "**	**10**	

The results in this report apply to the samples analyzed in accordance with the chain of custody document. This analytical report must be reproduced in its entirety.

Bruce L. Gove
Laboratory Director

11/11/2011

Alpha Analytical Laboratories Inc.
e-mail: clientservices@alpha-labs.com
Corporate: 208 Mason St., Ukiah, CA 95482 • Phone: (707) 468-0401 • Fax: (707) 468-5267
Service Center: 6398 Dougherty Rd., Suite 35, Dublin, CA 94568 • Phone: (925) 828-6226 • Fax: (925) 828-6309

CHEMICAL EXAMINATION REPORT

Coast Wood Preserving, Inc
P.O. Box 673
Ukiah, CA, 95482
Attn: Gene Pietila

Report Date: 11/11/11 13:20
Project No: -
Project ID: Coast Wood Preserving, Inc

Order Number	Receipt Date/Time	Client Code	Client PO/Reference
11J1224	10/31/2011 08:05	COAWOOD	

Alpha Analytical Laboratories, Inc.

	METHOD	BATCH	PREPARED	ANALYZED	DILUTION	RESULT	POL	NOTE
CWP-121A (11J1224-14)			**Sample Type: Water**			**Sampled: 10/30/11 12:15**		
Conventional Chemistry Parameters by APHA/EPA Methods								
Ammonia as NH3	SM4500NH3C	AK10131	11/01/11 10:57	11/01/11 16:00	1	ND mg/l	0.50	
pH	SM4500-H+ B	AJ13147	10/31/11 14:00	10/31/11 17:00	"	**6.75 pH Units**	**1.00**	T-14
Anions by EPA Method 300.0								
Sulfate as SO4	EPA 300.0	AK10129	11/01/11 09:59	11/02/11 03:23	10	**140000 ug/l**	**5000**	
CWP-121B (11J1224-15)			**Sample Type: Water**			**Sampled: 10/30/11 12:20**		
Metals (Dissolved) by EPA 200 Series Methods								
Arsenic, dissolved	EPA 200.9	AK10130	11/02/11 08:56	11/07/11 17:30	1	ND ug/l	5.0	
Boron, dissolved	EPA 200.7	"	"	11/09/11 15:31	"	**0.17 mg/l**	**0.050**	
Chromium, dissolved	"	"	"	"	"	ND ug/l	10	
Manganese, dissolved	"	"	"	"	"	**43 "**	**10**	
Conventional Chemistry Parameters by APHA/EPA Methods								
Ammonia as NH3	SM4500NH3C	AK10131	11/01/11 10:57	11/01/11 16:00	1	ND mg/l	0.50	
pH	SM4500-H+ B	AJ13147	10/31/11 14:00	10/31/11 17:00	"	**6.68 pH Units**	**1.00**	T-14
Anions by EPA Method 300.0								
Sulfate as SO4	EPA 300.0	AK10129	11/01/11 09:59	11/02/11 03:38	5	**27300 ug/l**	**2500**	
CWP-6 (11J1224-16)			**Sample Type: Water**			**Sampled: 10/30/11 12:30**		
Metals (Dissolved) by EPA 200 Series Methods								
Arsenic, dissolved	EPA 200.9	AK10130	11/02/11 08:56	11/07/11 17:36	1	**6.1 ug/l**	**5.0**	
Boron, dissolved	EPA 200.7	"	"	11/09/11 15:36	"	**2.8 mg/l**	**0.050**	
Chromium, dissolved	"	"	"	"	"	ND ug/l	10	
Manganese, dissolved	"	"	"	"	"	**9500 "**	**10**	

The results in this report apply to the samples analyzed in accordance with the chain of custody document. This analytical report must be reproduced in its entirety.

Bruce L. Gove
Laboratory Director

11/11/2011

Alpha Analytical Laboratories Inc.
e-mail: clientservices@alpha-labs.com
Corporate: 208 Mason St., Ukiah, CA 95482 • Phone: (707) 468-0401 • Fax: (707) 468-5267
Service Center: 6398 Dougherty Rd., Suite 35, Dublin, CA 94568 • Phone: (925) 828-6226 • Fax: (925) 828-6309

CHEMICAL EXAMINATION REPORT

Coast Wood Preserving, Inc
P.O. Box 673
Ukiah, CA, 95482
Attn: Gene Pietila

Report Date: 11/11/11 13:20
Project No: -
Project ID: Coast Wood Preserving, Inc

Order Number	Receipt Date/Time	Client Code	Client PO/Reference
11J1224	10/31/2011 08:05	COAWOOD	

Alpha Analytical Laboratories, Inc.

	METHOD	BATCH	PREPARED	ANALYZED	DILUTION	RESULT	POL	NOTE
CWP-6 (11J1224-16)			**Sample Type: Water**			**Sampled: 10/30/11 12:30**		
Conventional Chemistry Parameters by APHA/EPA Methods								
Ammonia as NH3	SM4500NH3C	AK10131	11/01/11 10:57	11/01/11 16:00	1	ND mg/l	0.50	
pH	SM4500-H+ B	AJ13147	10/31/11 14:00	10/31/11 17:00	"	**5.94 pH Units**	**1.00**	T-14
Anions by EPA Method 300.0								
Sulfate as SO4	EPA 300.0	AK10129	11/01/11 09:59	11/02/11 03:53	100	**1120000 ug/l**	**50000**	

The results in this report apply to the samples analyzed in accordance with the chain of custody document. This analytical report must be reproduced in its entirety.

Bruce L. Gove
Laboratory Director

11/11/2011

Alpha Analytical Laboratories Inc.
e-mail: clientservices@alpha-labs.com
Corporate: 208 Mason St., Ukiah, CA 95482 • Phone: (707) 468-0401 • Fax: (707) 468-5267
Service Center: 6398 Dougherty Rd., Suite 35, Dublin, CA 94568 • Phone: (925) 828-6226 • Fax: (925) 828-6309

CHEMICAL EXAMINATION REPORT

Coast Wood Preserving, Inc
P.O. Box 673
Ukiah, CA, 95482
Attn: Gene Pietila

Report Date: 11/11/11 13:20
Project No: -
Project ID: Coast Wood Preserving, Inc

Order Number	Receipt Date/Time	Client Code	Client PO/Reference
11J1224	10/31/2011 08:05	COAWOOD	

Notes and Definitions

T-14	Residual chlorine, dissolved oxygen, and pH must be analyzed in the field to meet the EPA specified 15 minute hold time. Sample was received and analyzed outside of this "window."
QM-4X	The spike recovery was outside of QC acceptance limits for the MS and/or MSD due to analyte concentration at 4 times or greater the spike concentration. The QC batch was accepted based on LCS and/or LCSD recoveries within the acceptance limits.
DET	Analyte DETECTED
ND	Analyte NOT DETECTED at or above the reporting limit
NR	Not Reported
dry	Sample results reported on a dry weight basis
RPD	Relative Percent Difference
PQL	Practical Quantitation Limit

Chain of Custody Record

Alpha Analytical Laboratories Inc.
e-mail: clientservices@alpha-labs.com

Laboratory & Corporate: 208 Mason Street, Ukiah, CA 95482
707-468-0401 • Fax: 707-468-5267

Service Center & Micro Lab: 6398 Dougherty Road, Suite 35, Dublin, CA 94568
925-828-6226 • Fax: 925-828-6309

Reports and Invoices will be delivered by e-mail in .pdf format.

Lab No. 11J1224 Page 1 of 2

Signature below authorizes work under terms stated on reverse side.

Report to:	Invoice to (if different):	Project Info for Report:
Company: Coast Wood Preserving	Company:	Project Name: Coast Wood
Attn: Gene Pietila	Attn:	
Address: PO Box 673 Ukiah, CA 95482	Address:	Project No:
Phone/Fax: 468-0141 468-0660	Phone/Fax:	PO/Reference:
E-mail Address: calcoast@pacific.net	E-mail Address:	

Samplers Signature: Chet Pietila
Print: CHESTER PIETILA

Analyses Requested: Total Dissolved Arsenic; " " Chromium; " " Manganese; " " Silicate; " " Boron; Ammonia as NH3; pH

TAT: 10 days ☒ Rush: 5 days ○ 48 hours ○ Other: ___ days ○

Lab Approval Required For Rush TATs

Sample Notes: Lab use only. Temperature: 8.6 °C. Shipment Method: Custody Seals: ○ Y / N ○

Sample Identification	Sampled: Date	Sampled: Time	Container: 40ml VOA	Poly	Amber	Sleeve	Other	Preservative: HCL	HNO3	H2SO4	Other	None	Matrix: Water	Soil	Other	Total Number of Containers	Total Dissolved Arsenic	" " Chromium	" " Manganese	" " Silicate	" " Boron	Ammonia as NH3	pH	Sample Notes or CDPH Source Numbers:
CWP-108	10-30-11	9:30		X								X	X				X	X	X	X	X	X	X	
CWP-113	"	9:40																						
CWP-101	"	9:45																						
CWP-102	"	9:50																						
CWP-105	"	10:40																						
CWP-114	"	10:45																						
CWP-106	"	10:50																						
FMB-B	"	11:00																						
CWP-107	"	11:05																						
DUP-B	"	11:05																						

Relinquished by:	Received by:	Date:	Time:
Chet Pietila	[signature]	10-31-11	0805

Travel and Stop Time: Mileage: Misc. Supplies:

Alpha Analytical Laboratories Inc.
e-mail: clientservices@alpha-labs.com

Laboratory & Corporate: 208 Mason Street, Ukiah, CA 95482
707-468-0401 • Fax: 707-468-5267

Service Center & Micro Lab: 6398 Dougherty Road, Suite 35, Dublin, CA 94568
925-828-6226 • Fax: 925-828-6309

Chain of Custody Record

Reports and Invoices will be delivered by e-mail in .pdf format.

Lab No. 11J1224 Page 2 of 2

Report to:	Invoice to (if different):	Project Info for Report:
Company: Coast Wood Preserving	Company:	Project Name: Coast Wood
Attn: Gene Pietila	Attn:	
Address: PO Box 673 Ukiah, CA 95482	Address:	Project No:
Phone/Fax: 468-0141 468-0660	Phone/Fax:	PO/Reference:
E-mail Address: calcoast@pacinet	E-mail Address:	

Samplers Signature: Chester Pietila
Print: CHESTER PIETILA

Signature below authorizes work under terms stated on reverse side.

Total Number of Containers

Analyses Requested: Total Dissolved Arsenic; " Chromium; " Manganese; " Sulfate; " Boron; " Ammonia as NH3; pH

TAT: 10 days ☒; Rush: 5 days ○; 48 hours ○; Other: ___ days ○

Lab Approval Required For Rush TATs

Sample Notes (lab use only): Temperature: 8.6 deg. C; Shipment Method:; Custody Seals: ○ Y, N ○

Sample Identification	Sampled: Date	Sampled: Time	40ml VOA	Poly	Amber	Sleeve	Other	HCL	HNO3	H2SO4	Other	None	Water	Soil	Other	Total Dissolved Arsenic	Chromium	Manganese	Sulfate	Boron	Ammonia as NH3	pH	Sample Notes or CDPH Source Numbers:
CWP-115	10/31/11	11:40		X								X	X			X	X	X	X	X	X	X	
CWP-120A	"	12:00																					
CWP-120B	"	12:05																					
CWP-121A	"	12:15																					
CWP-121B	"	12:20																					
CWP-6	"	12:30																					

Relinquished by:	Received by:	Date:	Time:
Chester Pietila	[signature]	10-31-11	0805

Received for Lab: Date/Time: Manager: Misc. Supplies:

Alpha Analytical Laboratories Inc.
e-mail: clientservices@alpha-labs.com
Corporate: 208 Mason St., Ukiah, CA 95482 • Phone: (707) 468-0401 • Fax: (707) 468-5267
Service Center: 6398 Dougherty Rd., Suite 35, Dublin, CA 94568 • Phone: (925) 828-6226 • Fax: (925) 828-6309

ELAP Certificate Numbers 1551 and 2728

14 November 2011

Coast Wood Preserving, Inc
Attn: Gene Pietila
P.O. Box 673
Ukiah, CA, 95482
RE: Coast Wood Preserving, Inc
Work Order: 11J1234

Enclosed are the results of analyses for samples received by the laboratory on 10/31/11 12:40. If you have any questions concerning this report, please feel free to contact me.

Sincerely,

Jeanette Poplin

Jeanette L. Poplin For Sheri L. Speaks
Project Manager

Alpha Analytical Laboratories Inc.
e-mail: clientservices@alpha-labs.com
Corporate: 208 Mason St., Ukiah, CA 95482 • Phone: (707) 468-0401 • Fax: (707) 468-5267
Service Center: 6398 Dougherty Rd., Suite 35, Dublin, CA 94568 • Phone: (925) 828-6226 • Fax: (925) 828-6309

CHEMICAL EXAMINATION REPORT

Coast Wood Preserving, Inc
P.O. Box 673
Ukiah, CA, 95482
Attn: Gene Pietila

Report Date: 11/14/11 08:02
Project No: -
Project ID: Coast Wood Preserving, Inc

Order Number	Receipt Date/Time	Client Code	Client PO/Reference
11J1234	10/31/2011 12:40	COAWOOD	

ANALYTICAL REPORT FOR SAMPLES

Sample ID	Laboratory ID	Matrix	Date Sampled	Date Received
CWP-21	11J1234-01	Water	10/31/11 10:30	10/31/11 12:40
FMB-C	11J1234-02	Water	10/31/11 10:45	10/31/11 12:40
CWP-8	11J1234-03	Water	10/31/11 10:50	10/31/11 12:40
DUP-C	11J1234-04	Water	10/31/11 10:50	10/31/11 12:40
CWP-20	11J1234-05	Water	10/31/11 11:10	10/31/11 12:40
HL-7	11J1234-06	Water	10/31/11 11:35	10/31/11 12:40
CWP-116	11J1234-07	Water	10/31/11 11:50	10/31/11 12:40
CWP-103	11J1234-08	Water	10/31/11 12:00	10/31/11 12:40

The results in this report apply to the samples analyzed in accordance with the chain of custody document. This analytical report must be reproduced in its entirety.

Bruce L. Gove
Laboratory Director

11/14/2011

Alpha Analytical Laboratories Inc.
e-mail: clientservices@alpha-labs.com
Corporate: 208 Mason St., Ukiah, CA 95482 • Phone: (707) 468-0401 • Fax: (707) 468-5267
Service Center: 6398 Dougherty Rd., Suite 35, Dublin, CA 94568 • Phone: (925) 828-6226 • Fax: (925) 828-6309

CHEMICAL EXAMINATION REPORT

Coast Wood Preserving, Inc
P.O. Box 673
Ukiah, CA, 95482
Attn: Gene Pietila

Report Date: 11/14/11 08:02
Project No: -
Project ID: Coast Wood Preserving, Inc

Order Number	Receipt Date/Time	Client Code	Client PO/Reference
11J1234	10/31/2011 12:40	COAWOOD	

Alpha Analytical Laboratories, Inc.

	METHOD	BATCH	PREPARED	ANALYZED	DILUTION	RESULT	POL	NOTE
CWP-21 (11J1234-01)			**Sample Type: Water**			**Sampled: 10/31/11 10:30**		
Metals (Dissolved) by EPA 200 Series Methods								
Arsenic, dissolved	EPA 200.9	AJ13124	11/02/11 08:54	11/07/11 14:53	1	ND ug/l	5.0	
Boron, dissolved	EPA 200.7	"	"	11/09/11 12:46	"	**0.13 mg/l**	**0.050**	
Chromium, dissolved	"	"	"	"	"	ND ug/l	10	
Manganese, dissolved	"	"	"	"	"	**1900 "**	**10**	
Conventional Chemistry Parameters by APHA/EPA Methods								
Ammonia as NH3	SM4500NH3C	AK10131	11/03/11 08:00	11/03/11 16:00	1	ND mg/l	0.50	
pH	SM4500-H+ B	AJ13147	10/31/11 14:00	10/31/11 17:00	"	**6.34 pH Units**	**1.00**	T-14
Anions by EPA Method 300.0								
Sulfate as SO4	EPA 300.0	AK10422	11/04/11 15:11	11/04/11 16:25	10	**105000 ug/l**	**5000**	
FMB-C (11J1234-02)			**Sample Type: Water**			**Sampled: 10/31/11 10:45**		
Metals (Dissolved) by EPA 200 Series Methods								
Arsenic, dissolved	EPA 200.9	AJ13124	11/02/11 08:54	11/07/11 14:58	1	ND ug/l	5.0	
Boron, dissolved	EPA 200.7	"	"	11/09/11 12:51	"	ND mg/l	0.050	
Chromium, dissolved	"	"	"	"	"	ND ug/l	10	
Manganese, dissolved	"	"	"	"	"	ND "	10	
Conventional Chemistry Parameters by APHA/EPA Methods								
Ammonia as NH3	SM4500NH3C	AK10131	11/03/11 08:00	11/03/11 16:00	1	ND mg/l	0.50	
pH	SM4500-H+ B	AJ13147	10/31/11 14:00	10/31/11 17:00	"	**5.92 pH Units**	**1.00**	T-14

The results in this report apply to the samples analyzed in accordance with the chain of custody document. This analytical report must be reproduced in its entirety.

Bruce L. Gove
Laboratory Director

11/14/2011

Alpha Analytical Laboratories Inc.
e-mail: clientservices@alpha-labs.com
Corporate: 208 Mason St., Ukiah, CA 95482 • Phone: (707) 468-0401 • Fax: (707) 468-5267
Service Center: 6398 Dougherty Rd., Suite 35, Dublin, CA 94568 • Phone: (925) 828-6226 • Fax: (925) 828-6309

CHEMICAL EXAMINATION REPORT

Coast Wood Preserving, Inc
P.O. Box 673
Ukiah, CA, 95482
Attn: Gene Pietila

Report Date: 11/14/11 08:02
Project No: -
Project ID: Coast Wood Preserving, Inc

Order Number	Receipt Date/Time	Client Code	Client PO/Reference
11J1234	10/31/2011 12:40	COAWOOD	

Alpha Analytical Laboratories, Inc.

	METHOD	BATCH	PREPARED	ANALYZED	DILUTION	RESULT	POL	NOTE
FMB-C (11J1234-02)			**Sample Type: Water**			**Sampled: 10/31/11 10:45**		
Anions by EPA Method 300.0								
Sulfate as SO4	EPA 300.0	AK10422	11/04/11 15:11	11/04/11 16:40	1	ND ug/l	500	
CWP-8 (11J1234-03)			**Sample Type: Water**			**Sampled: 10/31/11 10:50**		
Metals (Dissolved) by EPA 200 Series Methods								
Arsenic, dissolved	EPA 200.9	AJ13124	11/02/11 08:54	11/07/11 15:03	1	ND ug/l	5.0	
Boron, dissolved	EPA 200.7	"	"	11/09/11 12:55	"	**0.16 mg/l**	**0.050**	
Chromium, dissolved	"	"	"	"	"	**13 ug/l**	**10**	
Manganese, dissolved	"	"	"	"	"	**3100 "**	**10**	
Conventional Chemistry Parameters by APHA/EPA Methods								
Ammonia as NH3	SM4500NH3C	AK10131	11/03/11 08:00	11/03/11 16:00	1	ND mg/l	0.50	
pH	SM4500-H+ B	AJ13147	10/31/11 14:00	10/31/11 17:00	"	**6.63 pH Units**	**1.00**	T-14
Anions by EPA Method 300.0								
Sulfate as SO4	EPA 300.0	AK10422	11/04/11 15:11	11/04/11 16:55	20	**323000 ug/l**	**10000**	
DUP-C (11J1234-04)			**Sample Type: Water**			**Sampled: 10/31/11 10:50**		
Metals (Dissolved) by EPA 200 Series Methods								
Arsenic, dissolved	EPA 200.9	AJ13124	11/02/11 13:52	11/07/11 15:09	1	ND ug/l	5.0	
Boron, dissolved	EPA 200.7	"	"	11/09/11 13:16	"	**0.16 mg/l**	**0.050**	
Chromium, dissolved	"	"	"	"	"	**13 ug/l**	**10**	
Manganese, dissolved	"	"	"	"	"	**3000 "**	**10**	

The results in this report apply to the samples analyzed in accordance with the chain of custody document. This analytical report must be reproduced in its entirety.

Bruce L. Gove
Laboratory Director

11/14/2011

Alpha Analytical Laboratories Inc.
e-mail: clientservices@alpha-labs.com
Corporate: 208 Mason St., Ukiah, CA 95482 • Phone: (707) 468-0401 • Fax: (707) 468-5267
Service Center: 6398 Dougherty Rd., Suite 35, Dublin, CA 94568 • Phone: (925) 828-6226 • Fax: (925) 828-6309

CHEMICAL EXAMINATION REPORT

Coast Wood Preserving, Inc
P.O. Box 673
Ukiah, CA, 95482
Attn: Gene Pietila

Report Date: 11/14/11 08:02
Project No: -
Project ID: Coast Wood Preserving, Inc

Order Number	Receipt Date/Time	Client Code	Client PO/Reference
11J1234	10/31/2011 12:40	COAWOOD	

Alpha Analytical Laboratories, Inc.

	METHOD	BATCH	PREPARED	ANALYZED	DILUTION	RESULT	POL	NOTE
DUP-C (11J1234-04)			**Sample Type: Water**			**Sampled: 10/31/11 10:50**		
Conventional Chemistry Parameters by APHA/EPA Methods								
Ammonia as NH3	SM4500NH3C	AK10131	11/03/11 08:00	11/03/11 16:00	1	ND mg/l	0.50	
pH	SM4500-H+ B	AK10126	11/01/11 09:22	10/31/11 17:00	"	**6.64 pH Units**	**1.00**	T-14
Anions by EPA Method 300.0								
Sulfate as SO4	EPA 300.0	AK10422	11/04/11 15:11	11/04/11 17:10	20	**317000 ug/l**	**10000**	
CWP-20 (11J1234-05)			**Sample Type: Water**			**Sampled: 10/31/11 11:10**		
Metals (Dissolved) by EPA 200 Series Methods								
Arsenic, dissolved	EPA 200.9	AJ13124	11/02/11 13:52	11/10/11 10:43	1	**13 ug/l**	**5.0**	
Boron, dissolved	EPA 200.7	"	11/02/11 08:54	11/09/11 11:50	"	**0.12 mg/l**	**0.050**	
Chromium, dissolved	"	"	11/02/11 13:52	"	"	**17 ug/l**	**10**	
Manganese, dissolved	"	"	"	"	"	**1600 "**	**10**	
Conventional Chemistry Parameters by APHA/EPA Methods								
Ammonia as NH3	SM4500NH3C	AK10131	11/03/11 08:00	11/03/11 16:00	1	**1.1 mg/l**	**0.50**	
pH	SM4500-H+ B	AK10126	11/01/11 09:22	10/31/11 17:00	"	**6.45 pH Units**	**1.00**	T-14
Anions by EPA Method 300.0								
Sulfate as SO4	EPA 300.0	AK10422	11/04/11 15:11	11/04/11 17:25	10	**112000 ug/l**	**5000**	
HL-7 (11J1234-06)			**Sample Type: Water**			**Sampled: 10/31/11 11:35**		
Metals (Dissolved) by EPA 200 Series Methods								
Arsenic, dissolved	EPA 200.9	AJ13124	11/02/11 13:52	11/07/11 19:36	1	ND ug/l	5.0	
Boron, dissolved	EPA 200.7	"	"	11/09/11 13:21	"	**0.17 mg/l**	**0.050**	
Chromium, dissolved	"	"	"	"	"	ND ug/l	10	
Manganese, dissolved	"	"	"	"	"	**560 "**	**10**	

The results in this report apply to the samples analyzed in accordance with the chain of custody document. This analytical report must be reproduced in its entirety.

Bruce L. Gove
Laboratory Director

11/14/2011

Alpha Analytical Laboratories Inc.
e-mail: clientservices@alpha-labs.com
Corporate: 208 Mason St., Ukiah, CA 95482 • Phone: (707) 468-0401 • Fax: (707) 468-5267
Service Center: 6398 Dougherty Rd., Suite 35, Dublin, CA 94568 • Phone: (925) 828-6226 • Fax: (925) 828-6309

CHEMICAL EXAMINATION REPORT

Coast Wood Preserving, Inc
P.O. Box 673
Ukiah, CA, 95482
Attn: Gene Pietila

Report Date: 11/14/11 08:02
Project No: -
Project ID: Coast Wood Preserving, Inc

Order Number	Receipt Date/Time	Client Code	Client PO/Reference
11J1234	10/31/2011 12:40	COAWOOD	

Alpha Analytical Laboratories, Inc.

	METHOD	BATCH	PREPARED	ANALYZED	DILUTION	RESULT	POL	NOTE
HL-7 (11J1234-06)			**Sample Type: Water**			**Sampled: 10/31/11 11:35**		
Conventional Chemistry Parameters by APHA/EPA Methods								
Ammonia as NH3	SM4500NH3C	AK10131	11/03/11 08:00	11/03/11 16:00	1	ND mg/l	0.50	
pH	SM4500-H+ B	AK10126	11/01/11 09:22	10/31/11 17:00	"	**6.30 pH Units**	**1.00**	T-14
Anions by EPA Method 300.0								
Sulfate as SO4	EPA 300.0	AK10422	11/04/11 15:11	11/04/11 17:40	5	**125000 ug/l**	**2500**	
CWP-116 (11J1234-07)			**Sample Type: Water**			**Sampled: 10/31/11 11:50**		
Metals (Dissolved) by EPA 200 Series Methods								
Arsenic, dissolved	EPA 200.9	AJ13124	11/02/11 13:52	11/07/11 19:41	1	**62 ug/l**	**5.0**	
Boron, dissolved	EPA 200.7	"	"	11/09/11 13:25	"	**0.77 mg/l**	**0.050**	
Chromium, dissolved	"	"	"	"	"	**600 ug/l**	**10**	
Manganese, dissolved	"	"	"	"	"	**520 "**	**10**	
Conventional Chemistry Parameters by APHA/EPA Methods								
Ammonia as NH3	SM4500NH3C	AK10131	11/03/11 08:00	11/03/11 16:00	1	ND mg/l	0.50	
pH	SM4500-H+ B	AK10126	11/01/11 09:22	10/31/11 17:00	"	**7.28 pH Units**	**1.00**	T-14
Anions by EPA Method 300.0								
Sulfate as SO4	EPA 300.0	AK10422	11/04/11 15:11	11/04/11 17:55	200	**478000 ug/l**	**100000**	
CWP-103 (11J1234-08)			**Sample Type: Water**			**Sampled: 10/31/11 12:00**		
Metals (Dissolved) by EPA 200 Series Methods								
Arsenic, dissolved	EPA 200.9	AJ13124	11/02/11 13:52	11/07/11 19:47	1	ND ug/l	5.0	
Boron, dissolved	EPA 200.7	"	"	11/09/11 13:30	"	**0.18 mg/l**	**0.050**	
Chromium, dissolved	"	"	"	"	"	**15 ug/l**	**10**	
Manganese, dissolved	"	"	"	"	"	**270 "**	**10**	

The results in this report apply to the samples analyzed in accordance with the chain of custody document. This analytical report must be reproduced in its entirety.

Bruce L. Gove
Laboratory Director

11/14/2011

Alpha Analytical Laboratories Inc.
e-mail: clientservices@alpha-labs.com
Corporate: 208 Mason St., Ukiah, CA 95482 • Phone: (707) 468-0401 • Fax: (707) 468-5267
Service Center: 6398 Dougherty Rd., Suite 35, Dublin, CA 94568 • Phone: (925) 828-6226 • Fax: (925) 828-6309

CHEMICAL EXAMINATION REPORT

Coast Wood Preserving, Inc
P.O. Box 673
Ukiah, CA, 95482
Attn: Gene Pietila

Report Date: 11/14/11 08:02
Project No: -
Project ID: Coast Wood Preserving, Inc

Order Number	Receipt Date/Time	Client Code	Client PO/Reference
11J1234	10/31/2011 12:40	COAWOOD	

Alpha Analytical Laboratories, Inc.

	METHOD	BATCH	PREPARED	ANALYZED	DILUTION	RESULT	POL	NOTE
CWP-103 (11J1234-08)			**Sample Type: Water**			**Sampled: 10/31/11 12:00**		
Conventional Chemistry Parameters by APHA/EPA Methods								
Ammonia as NH3	SM4500NH3C	AK10131	11/03/11 08:00	11/03/11 16:00	1	ND mg/l	0.50	
pH	SM4500-H+ B	AK10126	11/01/11 09:22	10/31/11 17:00	"	**6.65 pH Units**	**1.00**	T-14
Anions by EPA Method 300.0								
Sulfate as SO4	EPA 300.0	AK10422	11/04/11 15:11	11/04/11 18:11	5	**27900 ug/l**	**2500**	

The results in this report apply to the samples analyzed in accordance with the chain of custody document. This analytical report must be reproduced in its entirety.

Bruce L. Gove
Laboratory Director

11/14/2011

Alpha Analytical Laboratories Inc.
e-mail: clientservices@alpha-labs.com
Corporate: 208 Mason St., Ukiah, CA 95482 • Phone: (707) 468-0401 • Fax: (707) 468-5267
Service Center: 6398 Dougherty Rd., Suite 35, Dublin, CA 94568 • Phone: (925) 828-6226 • Fax: (925) 828-6309

CHEMICAL EXAMINATION REPORT

Coast Wood Preserving, Inc
P.O. Box 673
Ukiah, CA, 95482
Attn: Gene Pietila

Report Date: 11/14/11 08:02
Project No: -
Project ID: Coast Wood Preserving, Inc

Order Number	Receipt Date/Time	Client Code	Client PO/Reference
11J1234	10/31/2011 12:40	COAWOOD	

Notes and Definitions

T-14	Residual chlorine, dissolved oxygen, and pH must be analyzed in the field to meet the EPA specified 15 minute hold time. Sample was received and analyzed outside of this "window."
QM-4X	The spike recovery was outside of QC acceptance limits for the MS and/or MSD due to analyte concentration at 4 times or greater the spike concentration. The QC batch was accepted based on LCS and/or LCSD recoveries within the acceptance limits.
DET	Analyte DETECTED
ND	Analyte NOT DETECTED at or above the reporting limit
NR	Not Reported
dry	Sample results reported on a dry weight basis
RPD	Relative Percent Difference
PQL	Practical Quantitation Limit

Chain of Custody Record

Alpha Analytical Laboratories Inc.
e-mail: clientservices@alpha-labs.com

Laboratory & Corporate: 208 Mason Street, Ukiah, CA 95482
707-468-0401 • Fax: 707-468-5267

Service Center & Micro Lab: 6396 Dougherty Road, Suite 35, Dublin, CA 94568
925-828-6226 • Fax: 925-828-6309

Reports and Invoices will be delivered by e-mail in .pdf format.

Lab No. 11J1234 Page 1 of 1

Signature below authorizes work under terms stated on reverse side.

Report to:
Company: Coastwood Processing
Attn: Gene Pietila
Address: PO Box 673 Ukiah, CA 95482
Phone/Fax: 468-0141, 468-0660
E-mail Address: coastexecfinance

Invoice to (if different):
Company:
Attn:
Address:
Phone/Fax:
E-mail Address:

Project Info for Report:
Project Name: Coastwood
Project No:
PO/Reference:

Samplers Signature: Chester Pietila
Print: CHESTER PIETILA

Sample Identification	Sampled: Date	Sampled: Time	Container: 40ml VOA	Poly	Amber	Sleeve	Other	Preservative: HCL	HNO3	H2SO4	Other	None	Matrix: Water	Soil	Other	Total Number of Containers	Total Dissolved Solids	" " Chromium	" " Manganese	" " Sulphate	" " Boron	Ammonia as NH3	Cl						Sample Notes or CDPH Source Numbers:
CWP-21	10-31-11	10:30		X								X	X				X	X	X	X	X	X	X						
FMB-C	"	10:45																											
CWP-8	"	10:50																											
DUP-C	"	10:50																											
CWP-20	"	11:10																											
HL-7	"	11:35																											
CWP-116	"	11:50																											
CWP-103	"	12:00																											

Analyses Requested

TAT
10 days ☒
Rush:
5 days ○
48 hours ○
Other: ___ days ○

Lab Approval Required For Rush TATs

Sample Notes (lab use only)
Temperature: 12.6 deg C
Shipment Method:
Custody Seals: ○ Y, N ○

Relinquished by:	Received by:	Date:	Time:
Chester Pietila	[illegible]	10-31-11	1240

Client ID
EDF Sent (yes/no)
Travel and Site Time
Mileage
Misc. Supplies