Boxplots and Individual Values Plots for Process Area Soils - Grouped by Area and by Top Depth of Sample

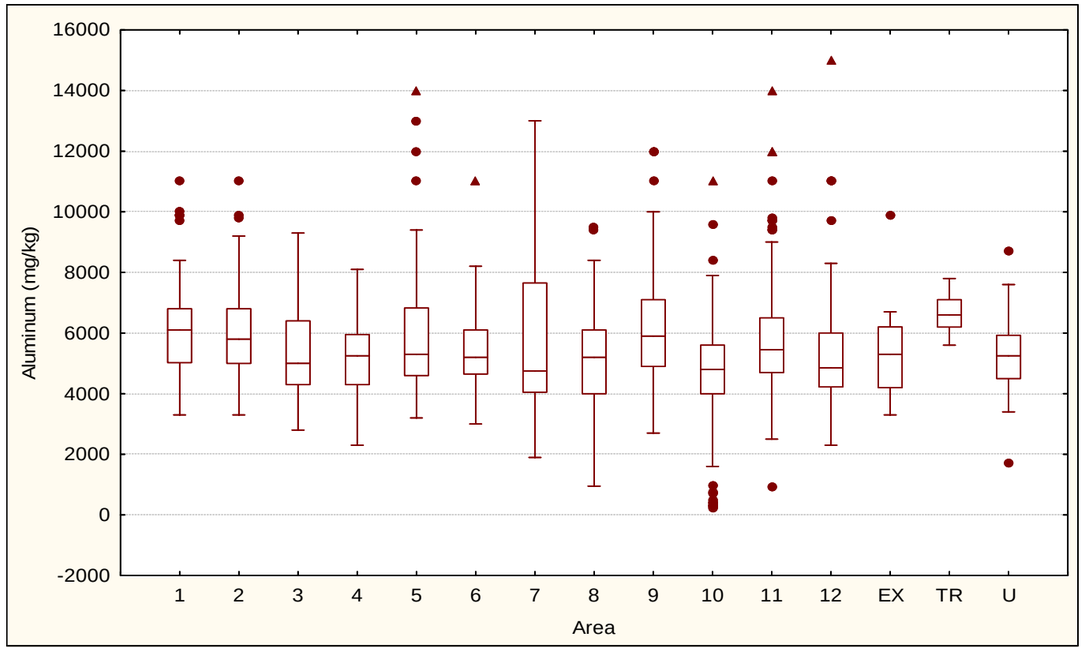


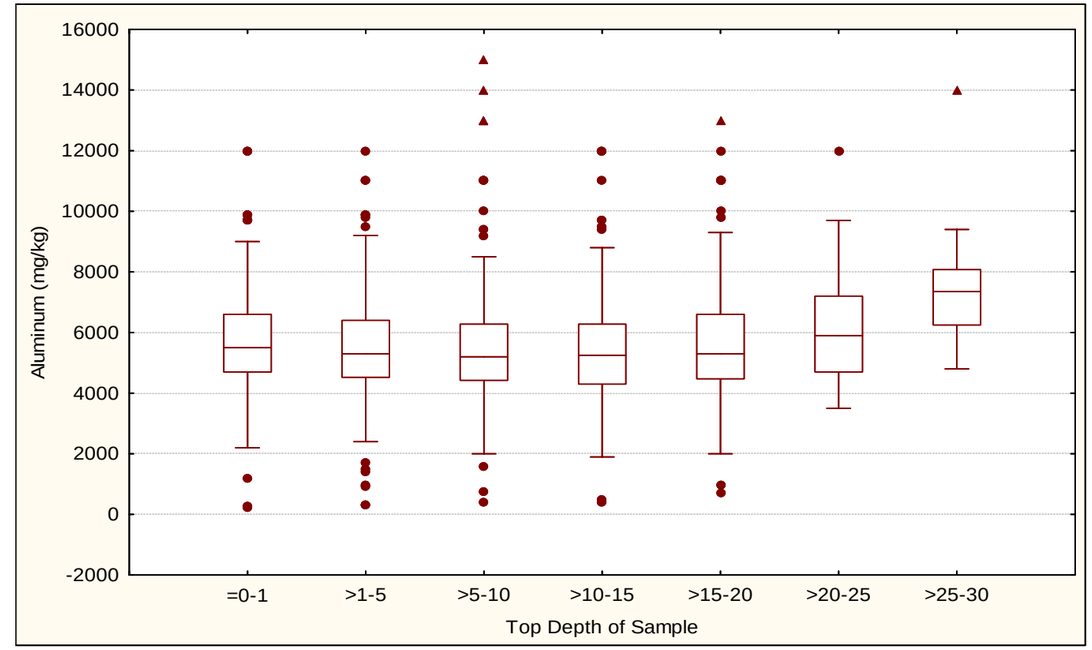


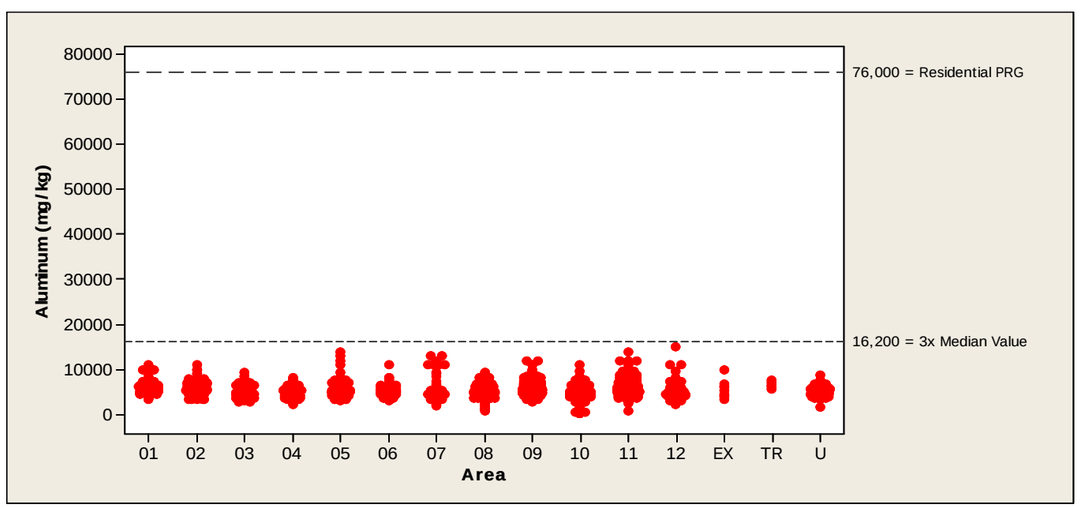


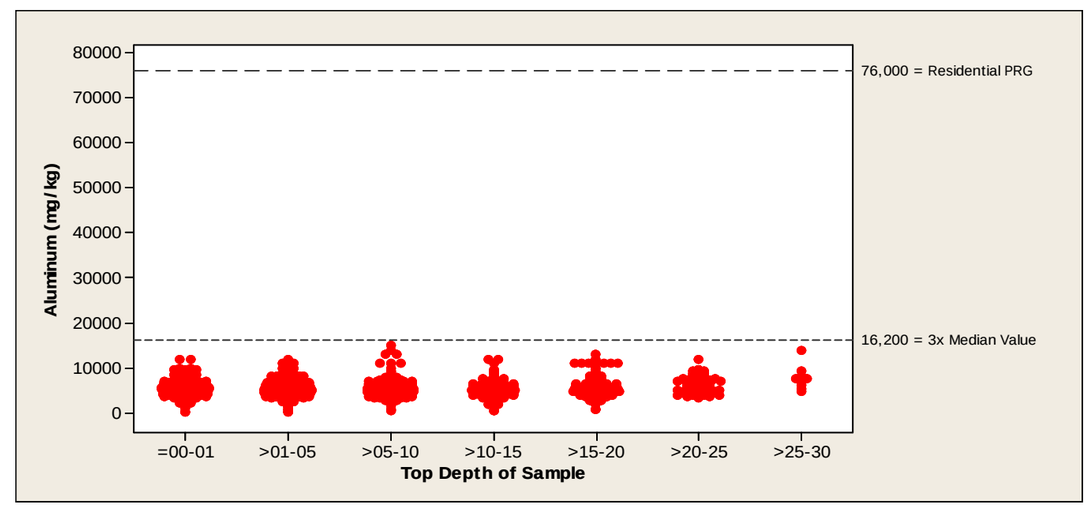


Note: Background = 3 * median of all Process Area data. This is a temporary estimate of background.

Sample depths are given in feet below ground surface.

Boxplots and Individual Values Plots for Process Area Soils - Grouped by Area and by Top Depth of Sample

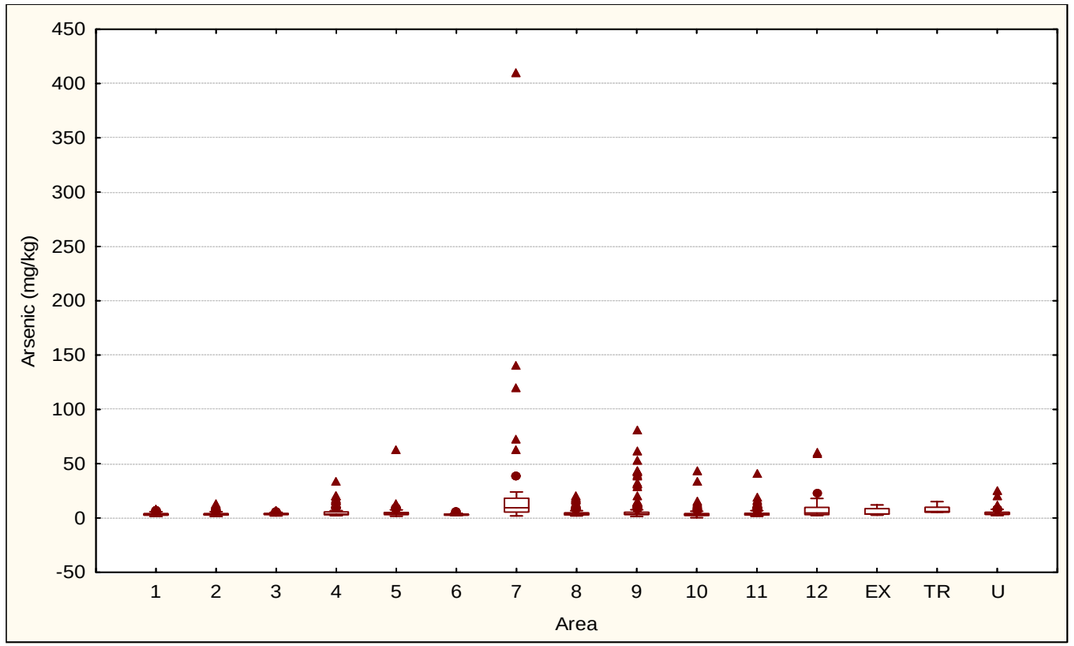


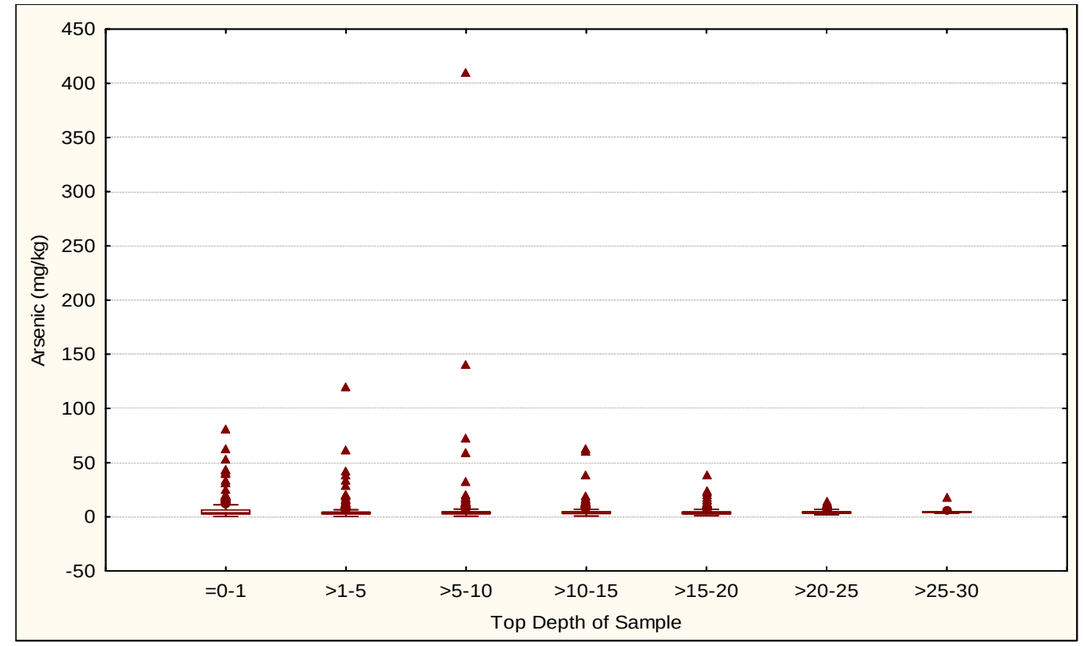


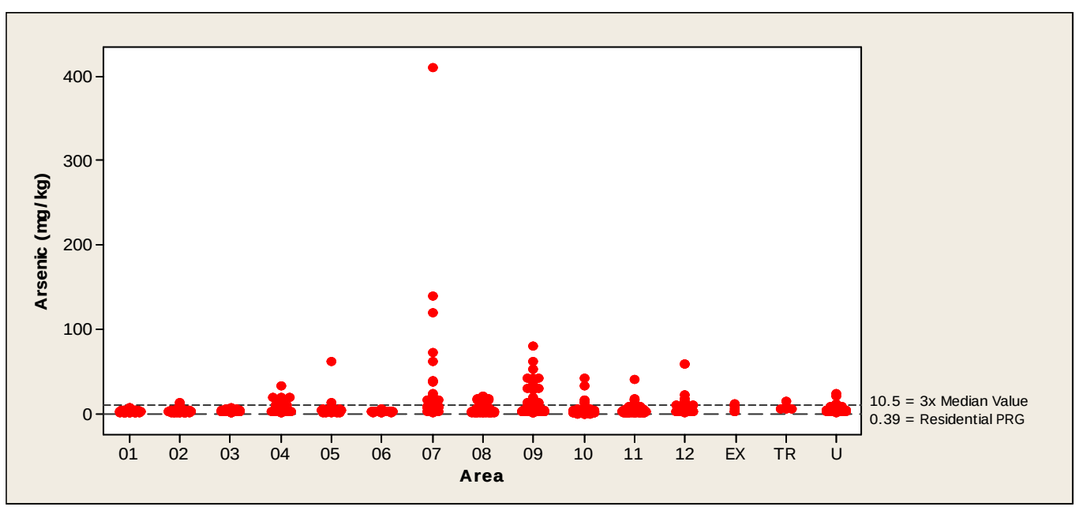


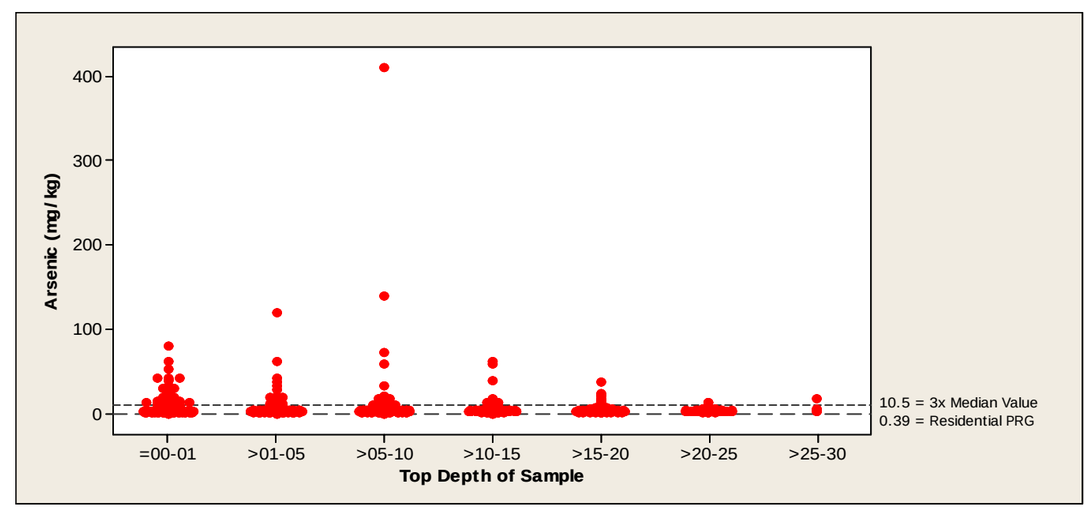


Note: Background = 3 * median of all Process Area data. This is a temporary estimate of background.

Sample depths are given in feet below ground surface.

Boxplots and Individual Values Plots for Process Area Soils - Grouped by Area and by Top Depth of Sample

**Y-Scales for Graphs on This Page are Truncated (see previous page for graphs of all the data)**

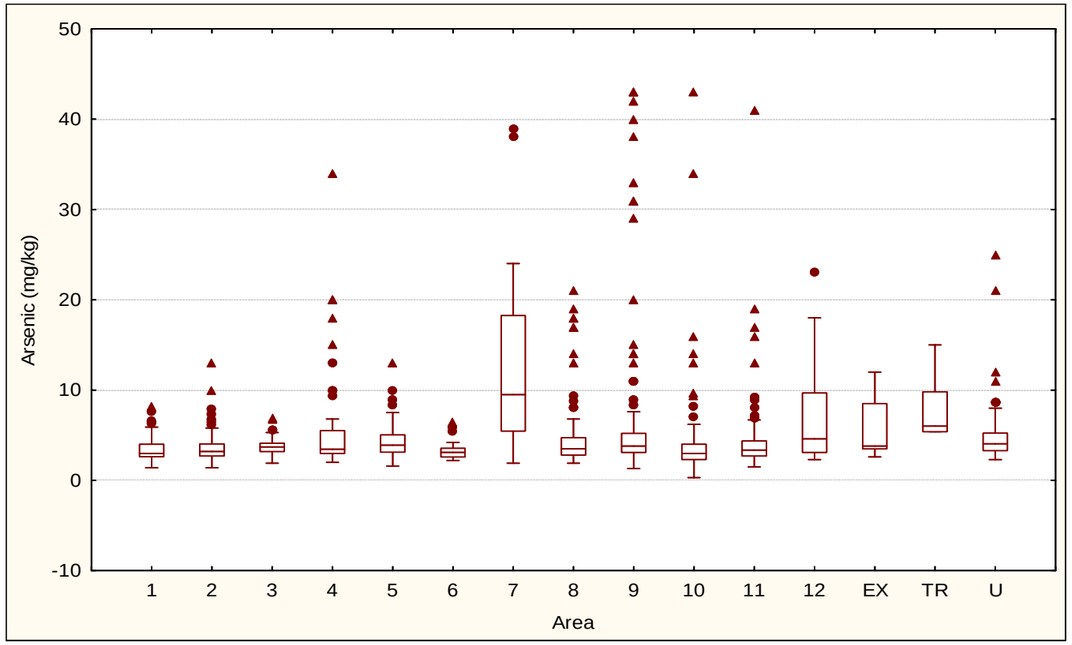


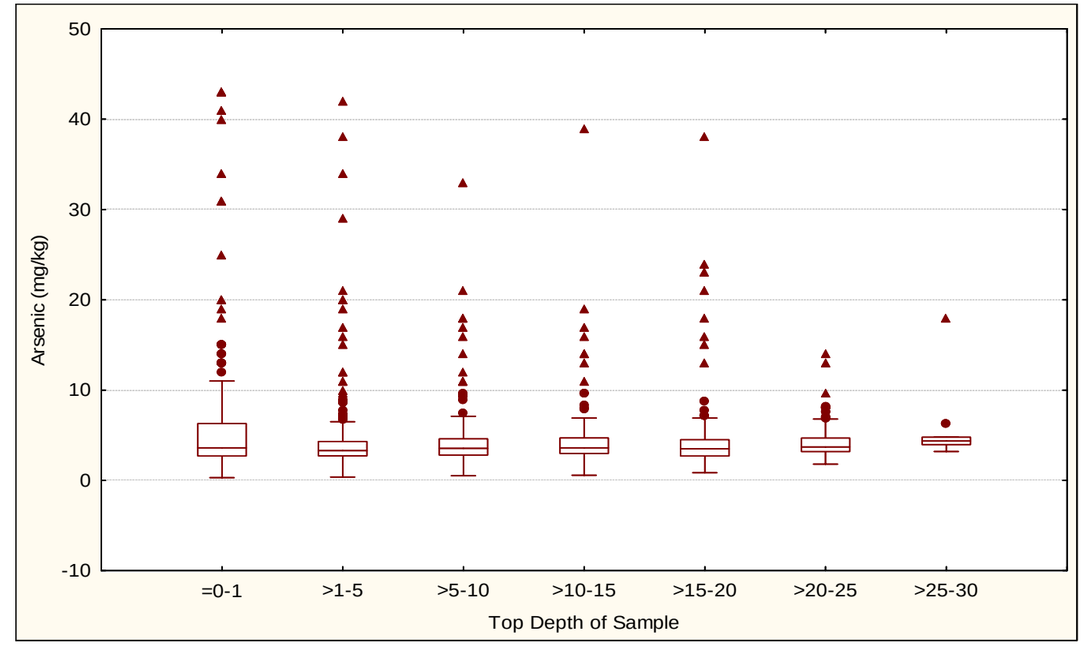


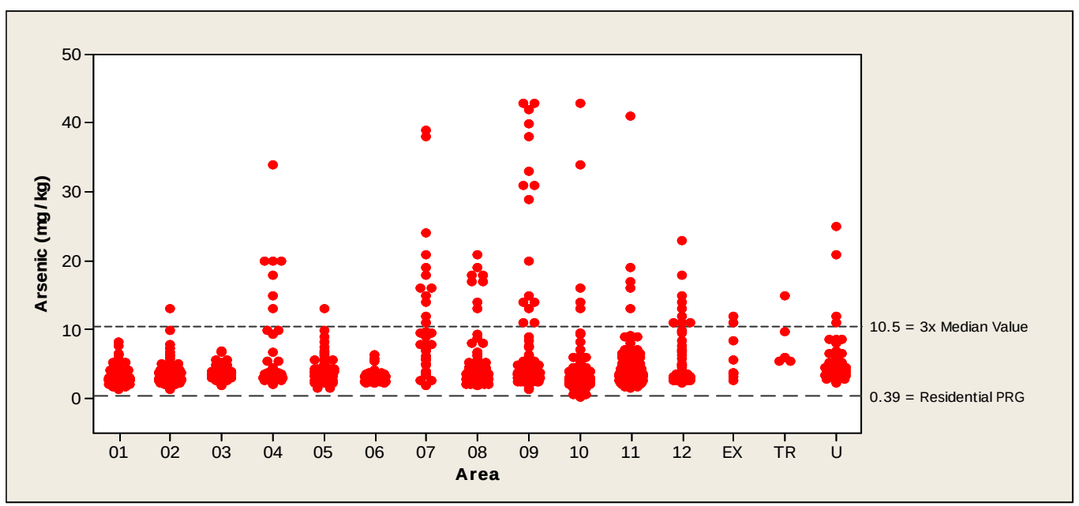


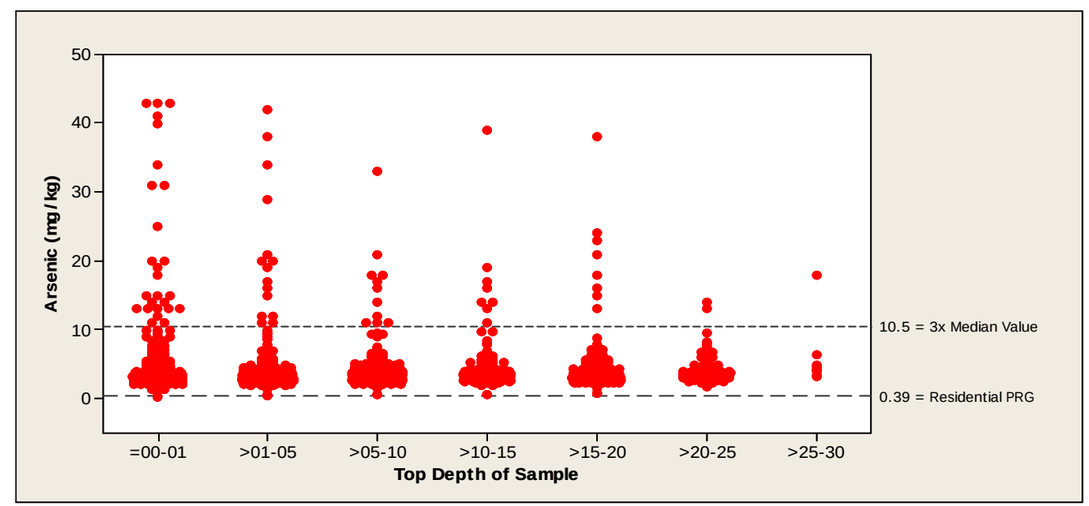


Note: Background = 3 * median of all Process Area data. This is a temporary estimate of background.

Sample depths are given in feet below ground surface.

Boxplots and Individual Values Plots for Process Area Soils - Grouped by Area and by Top Depth of Sample

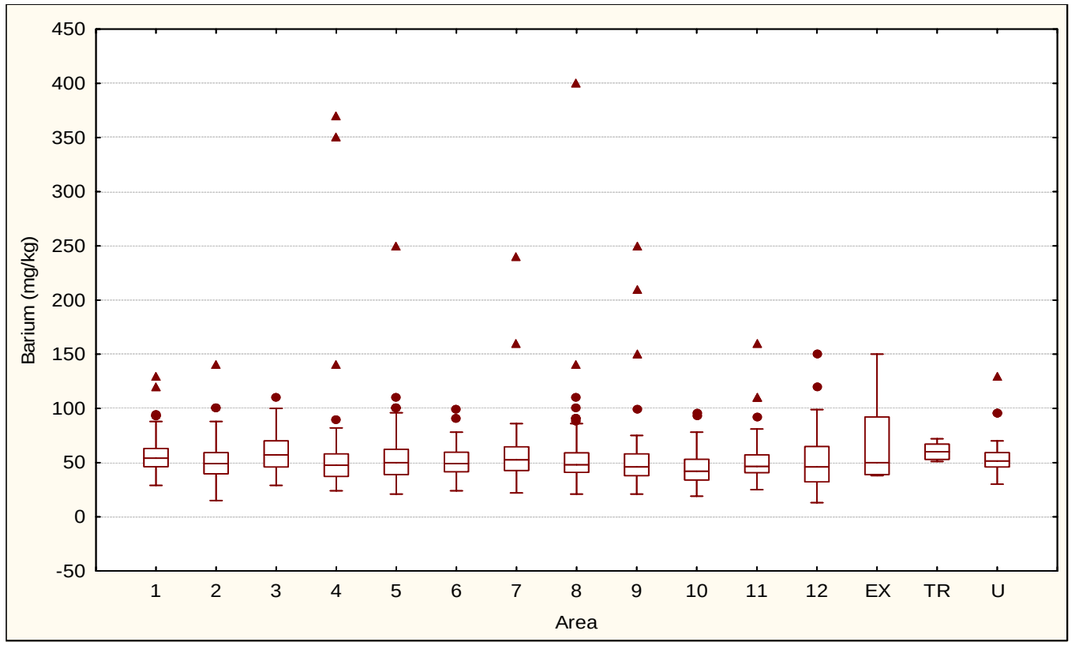


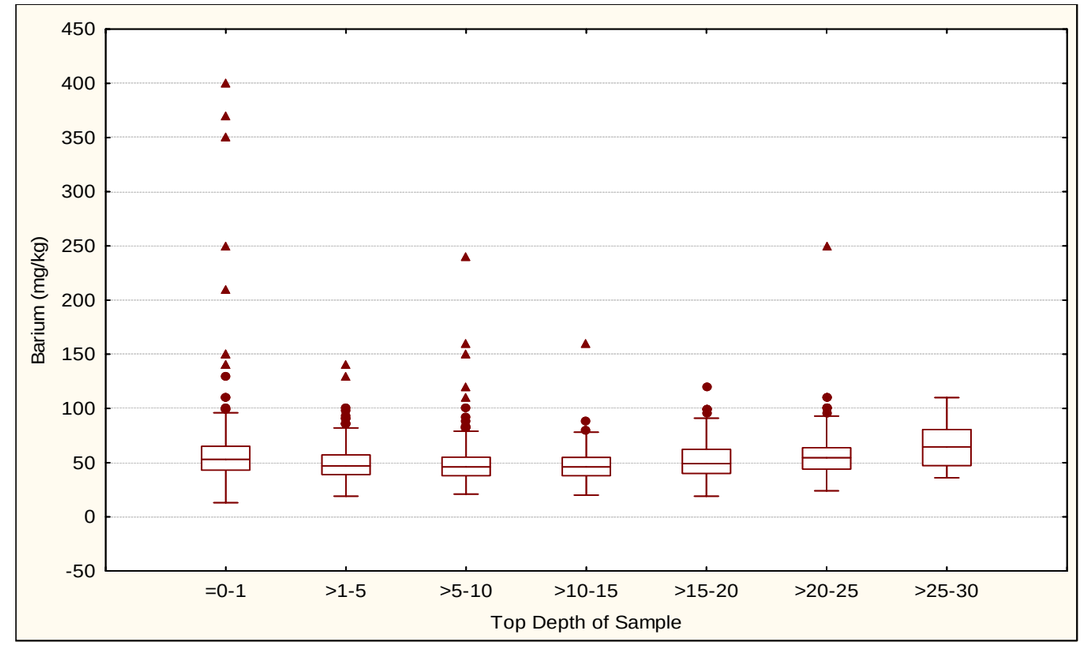


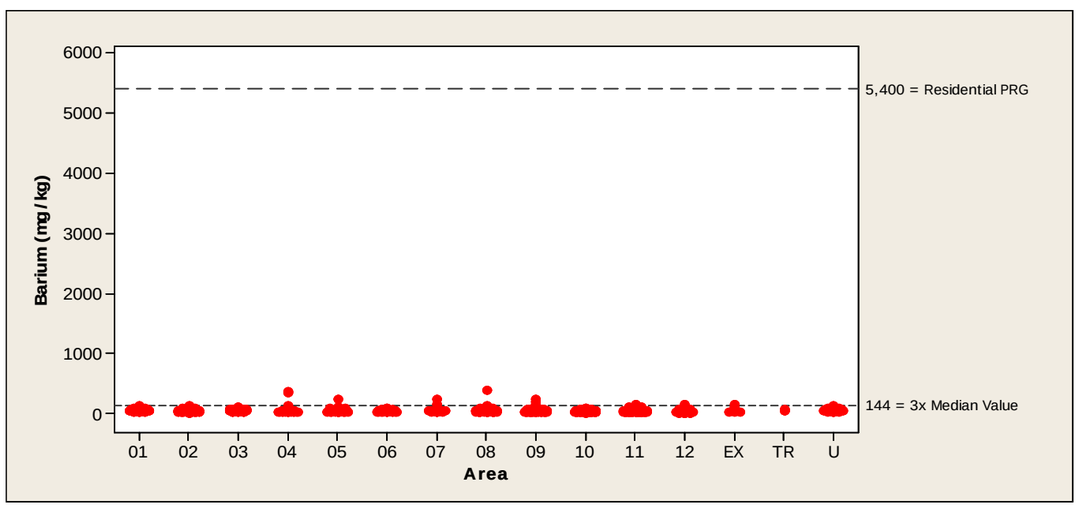


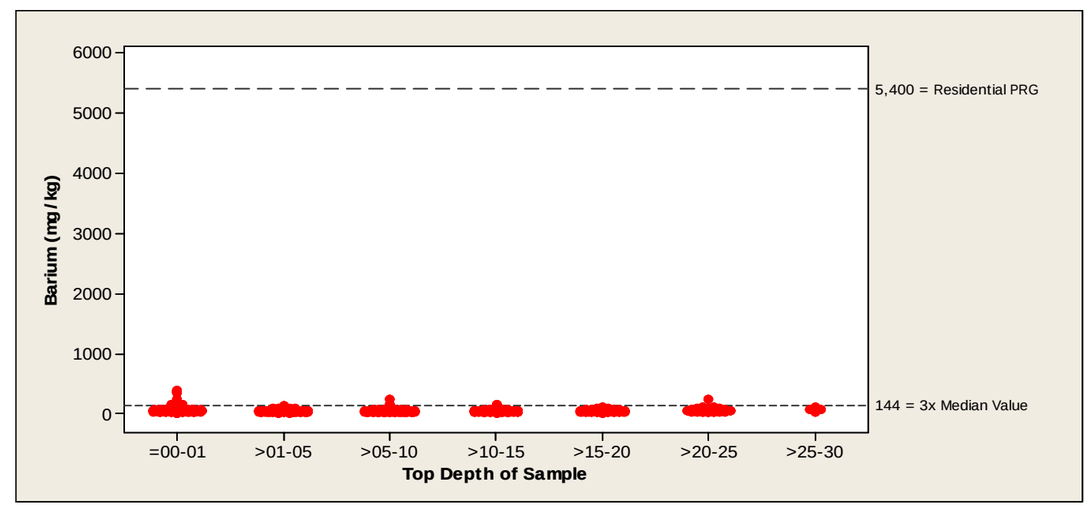


Note: Background = 3 * median of all Process Area data. This is a temporary estimate of background.

Sample depths are given in feet below ground surface.

Boxplots and Individual Values Plots for Process Area Soils - Grouped by Area and by Top Depth of Sample

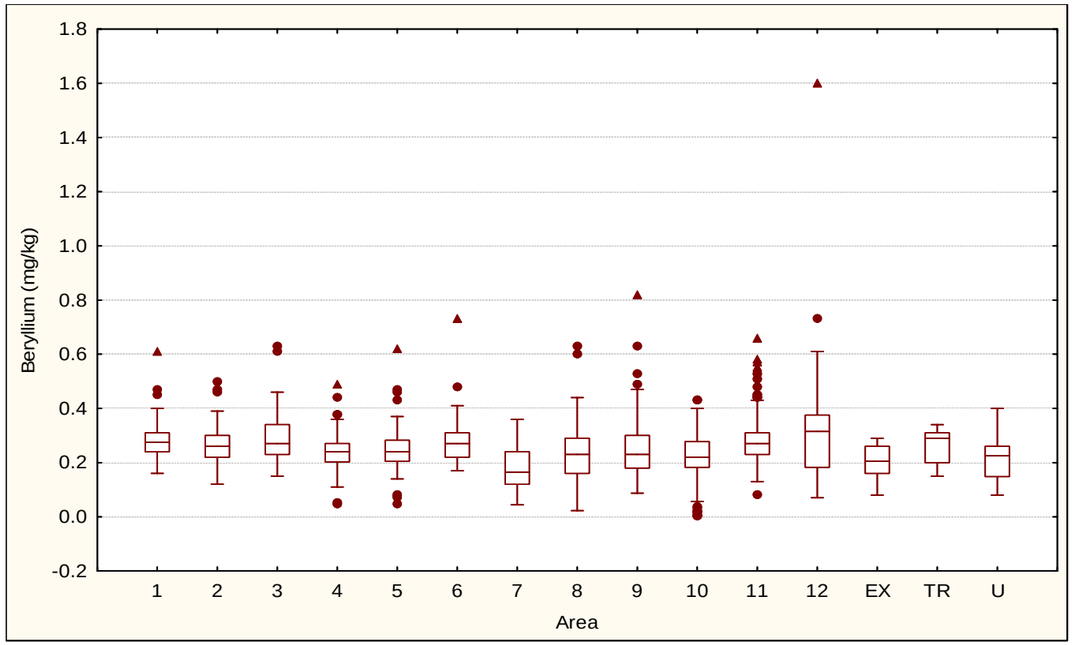


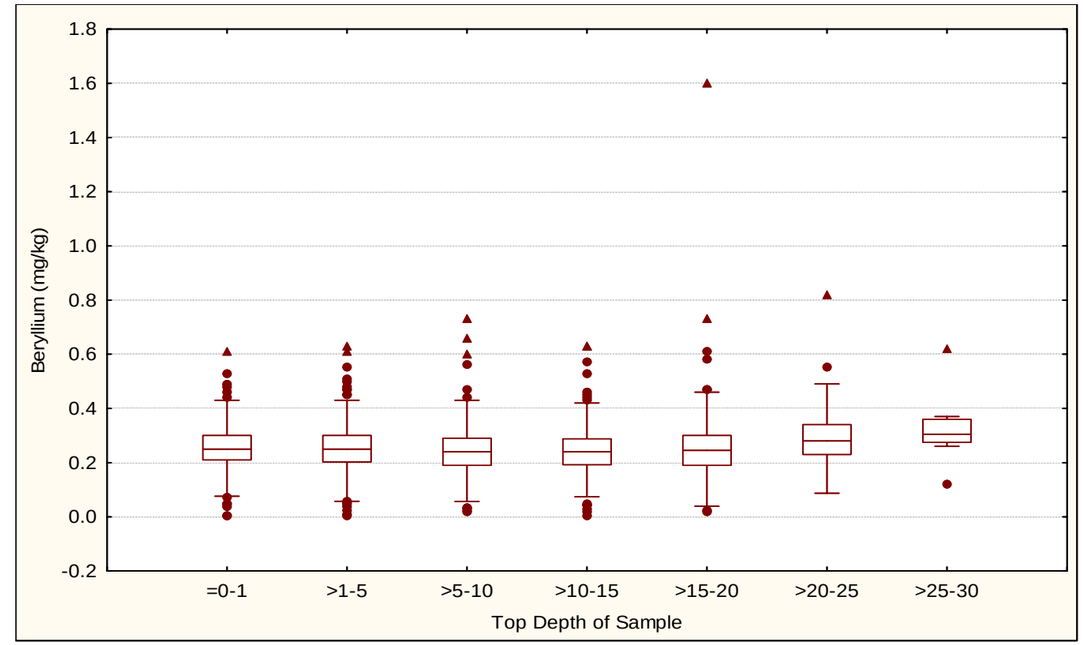


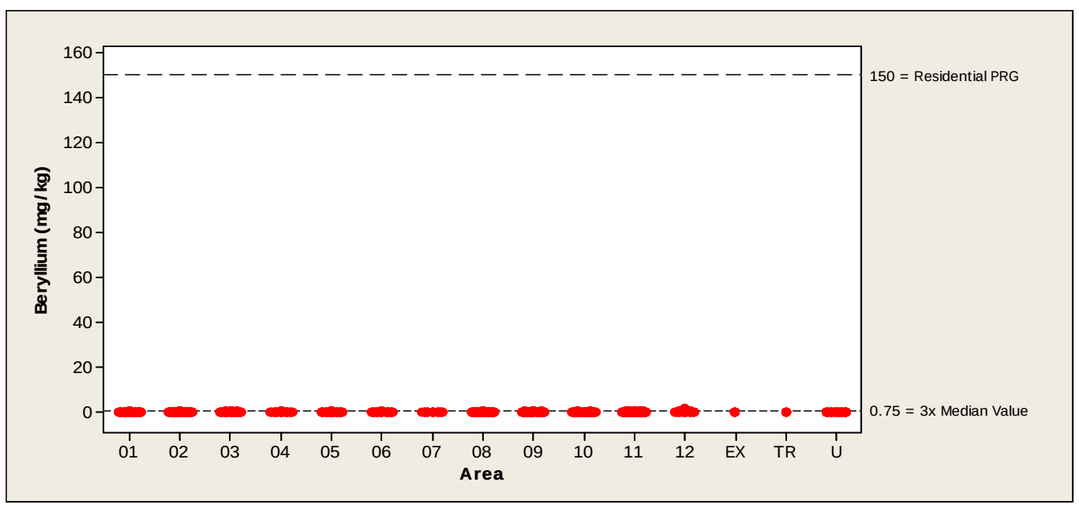


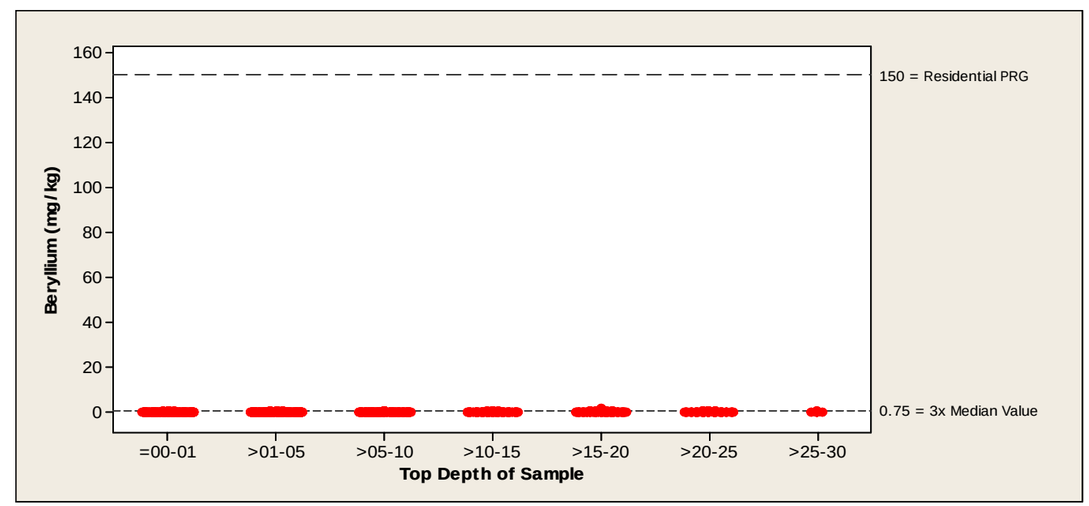


Note: Background = 3 * median of all Process Area data. This is a temporary estimate of background.

Sample depths are given in feet below ground surface.

Boxplots and Individual Values Plots for Process Area Soils - Grouped by Area and by Top Depth of Sample

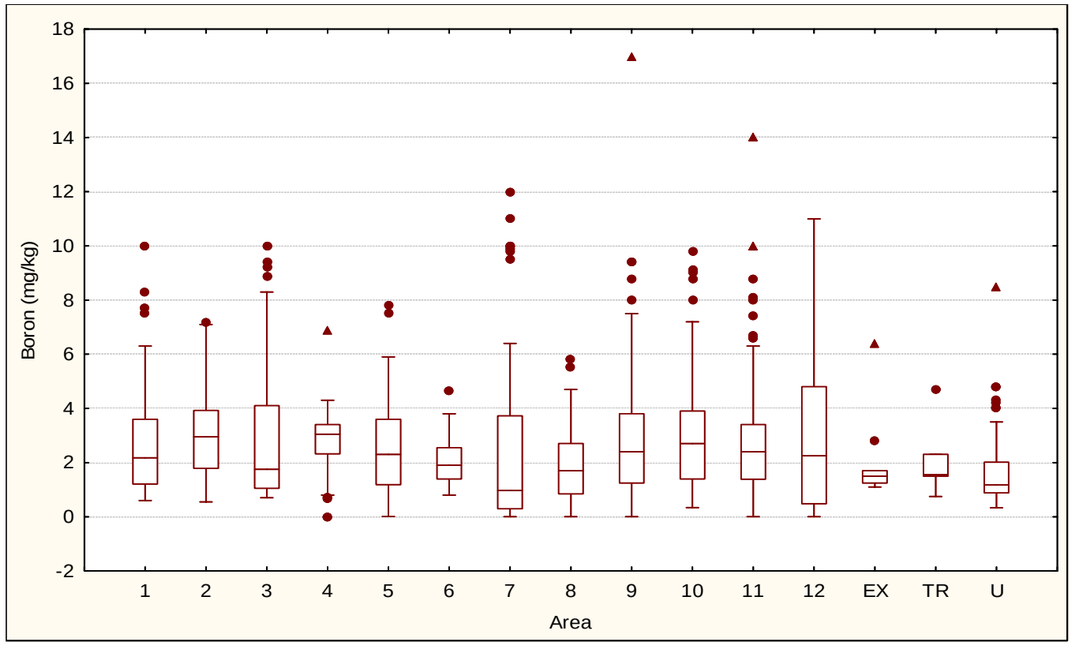


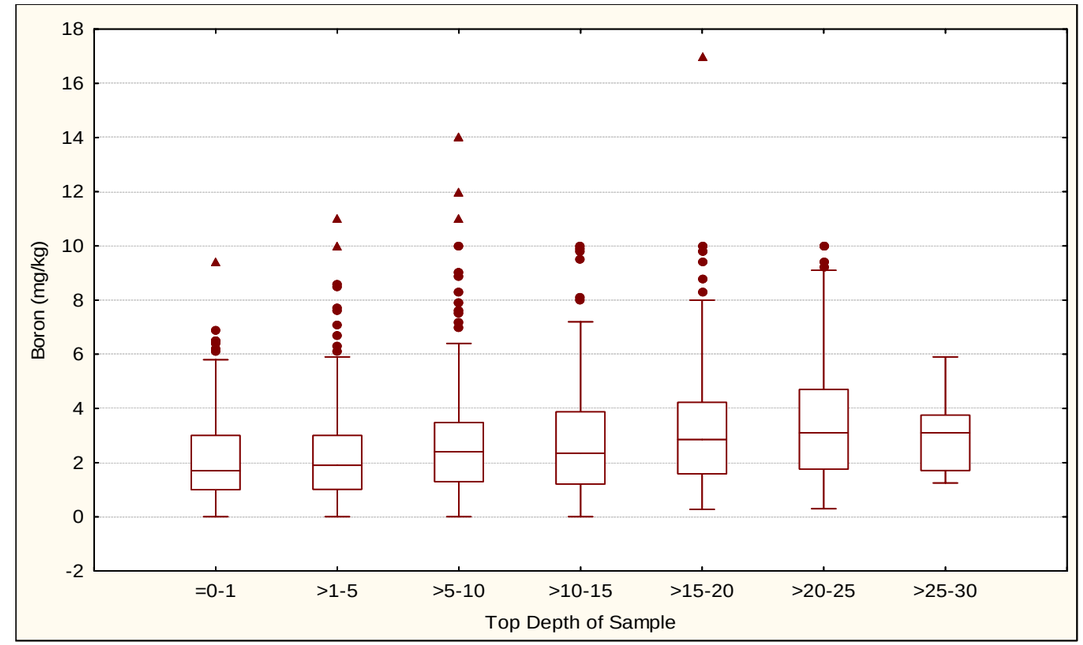


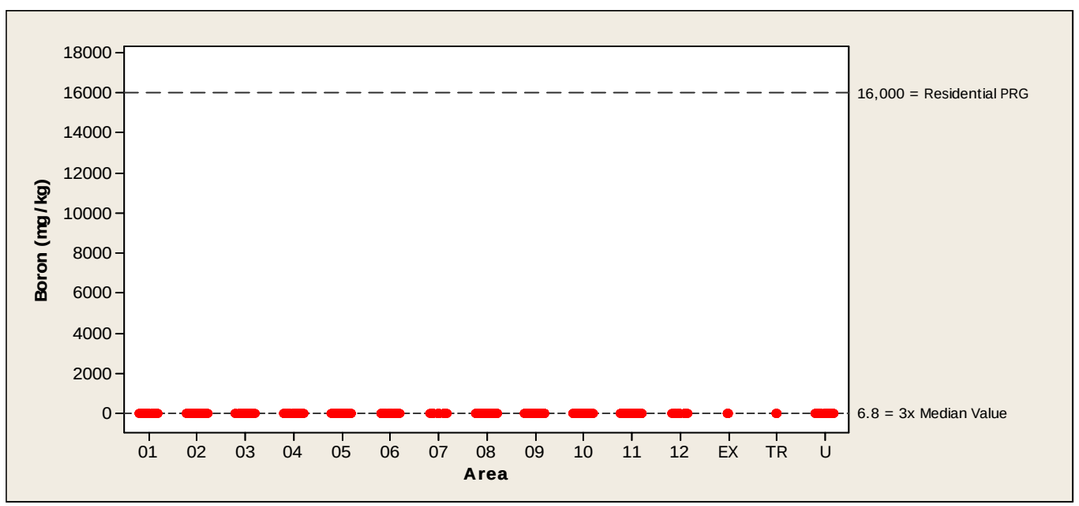


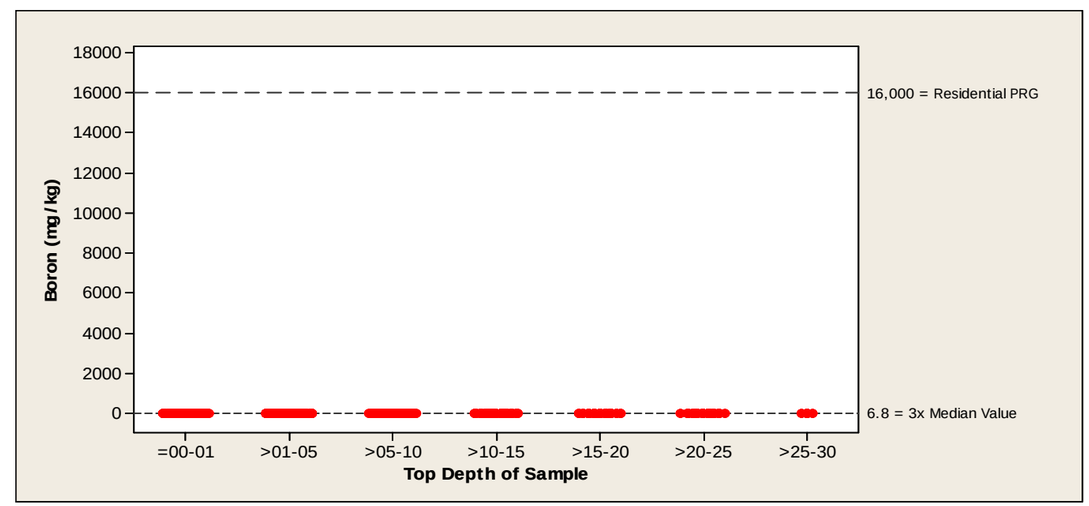


Note: Background = 3 * median of all Process Area data. This is a temporary estimate of background.

Sample depths are given in feet below ground surface.

Boxplots and Individual Values Plots for Process Area Soils - Grouped by Area and by Top Depth of Sample

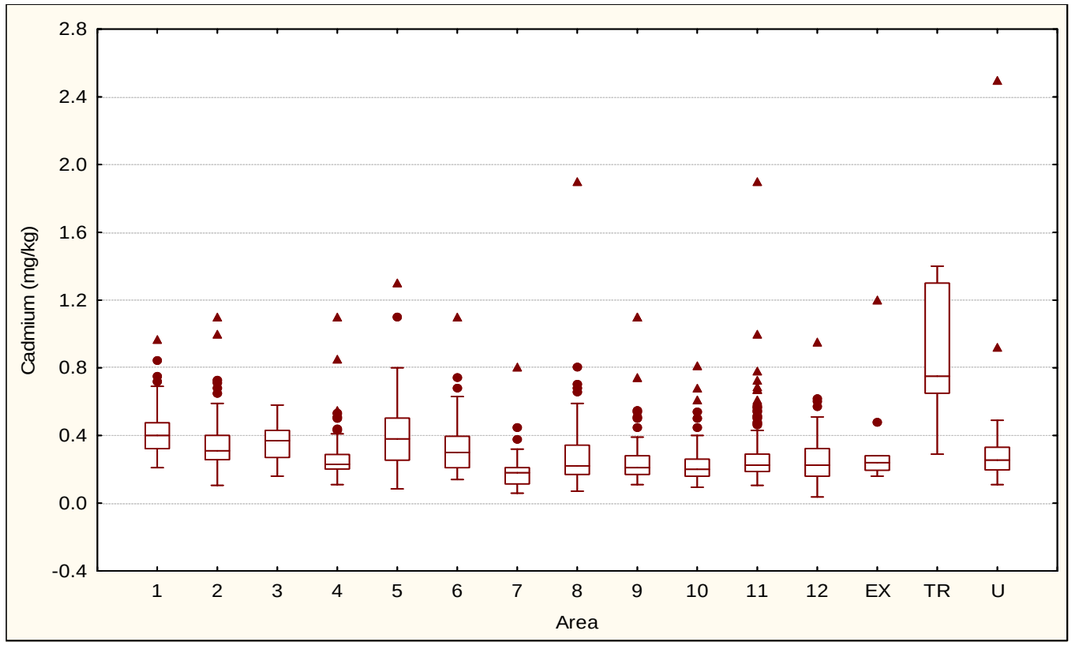


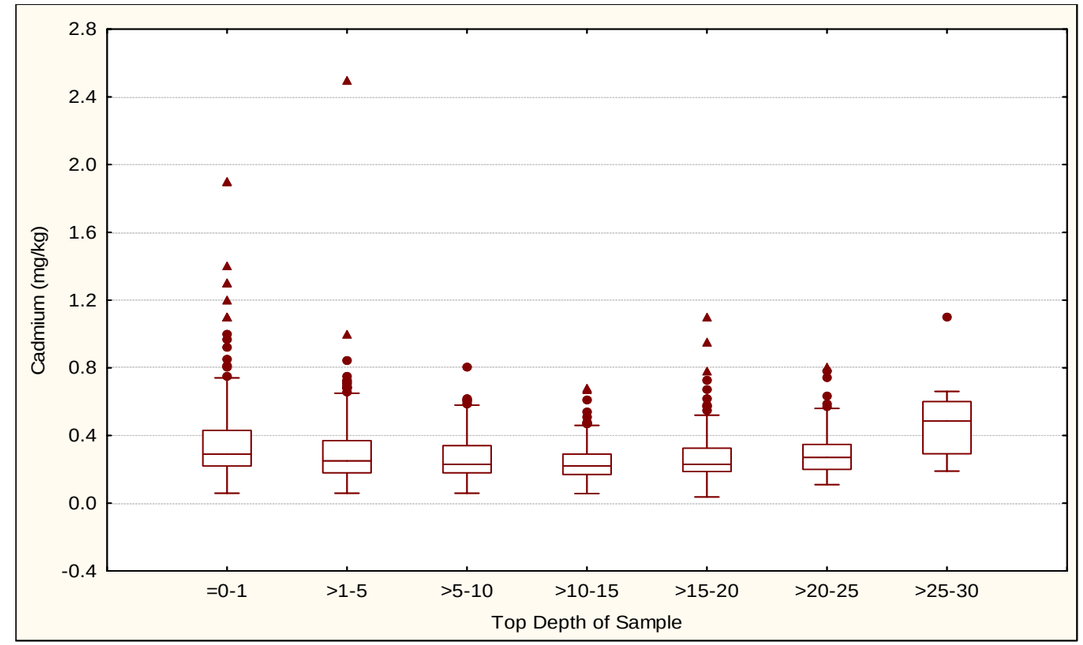


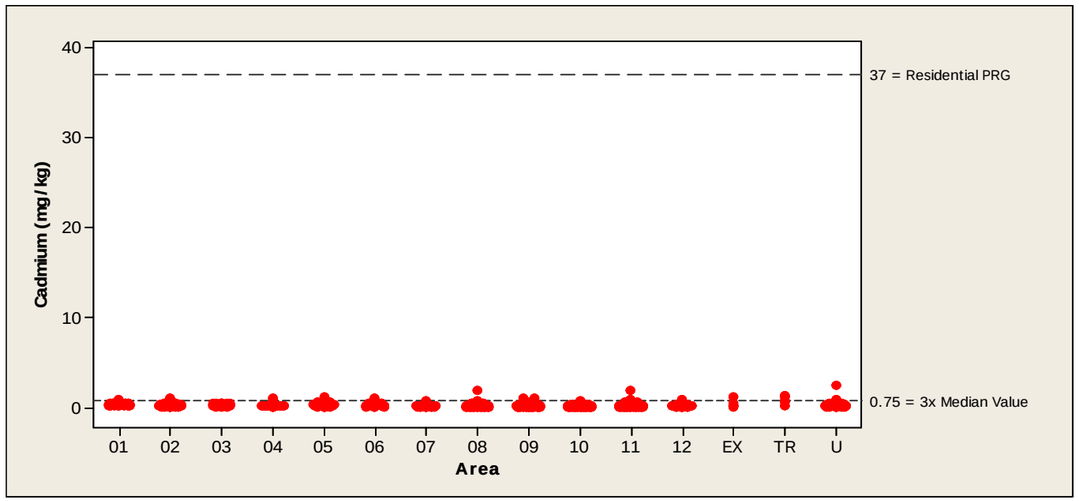


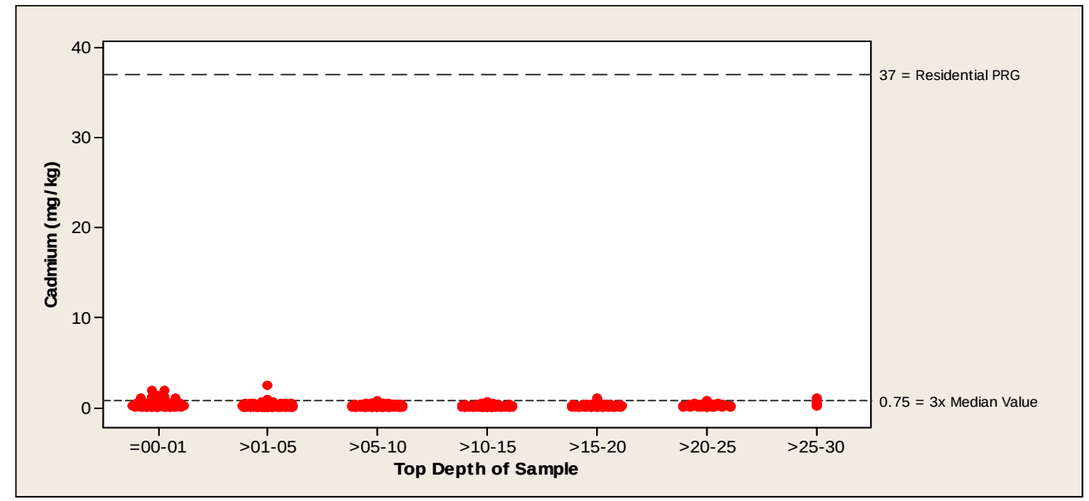


Note: Background = 3 * median of all Process Area data. This is a temporary estimate of background.

Sample depths are given in feet below ground surface.

Boxplots and Individual Values Plots for Process Area Soils - Grouped by Area and by Top Depth of Sample

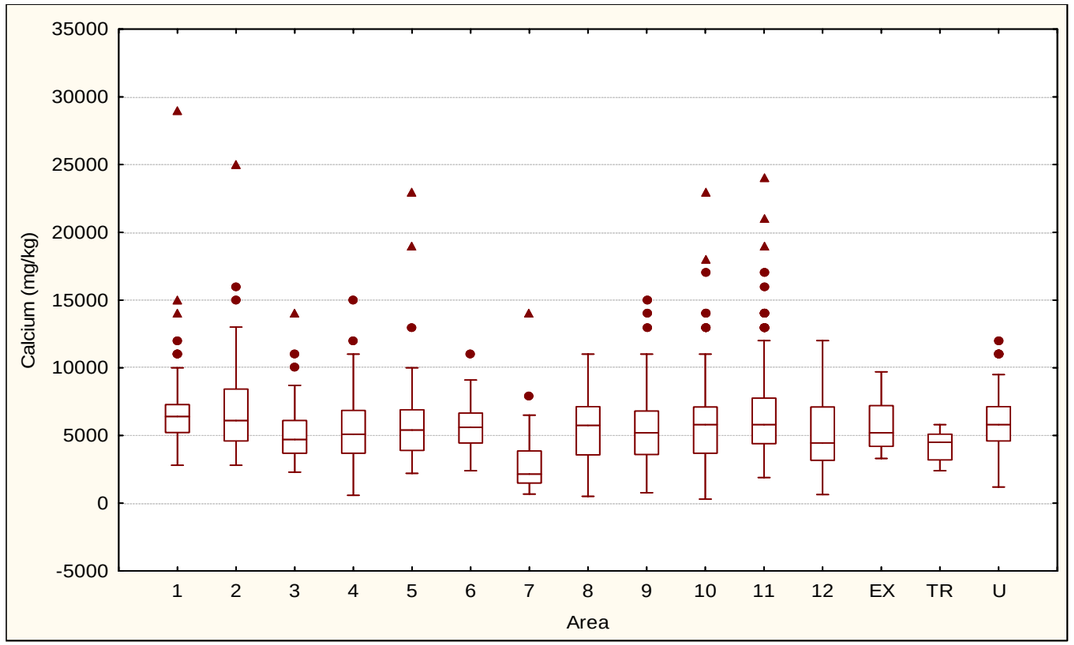


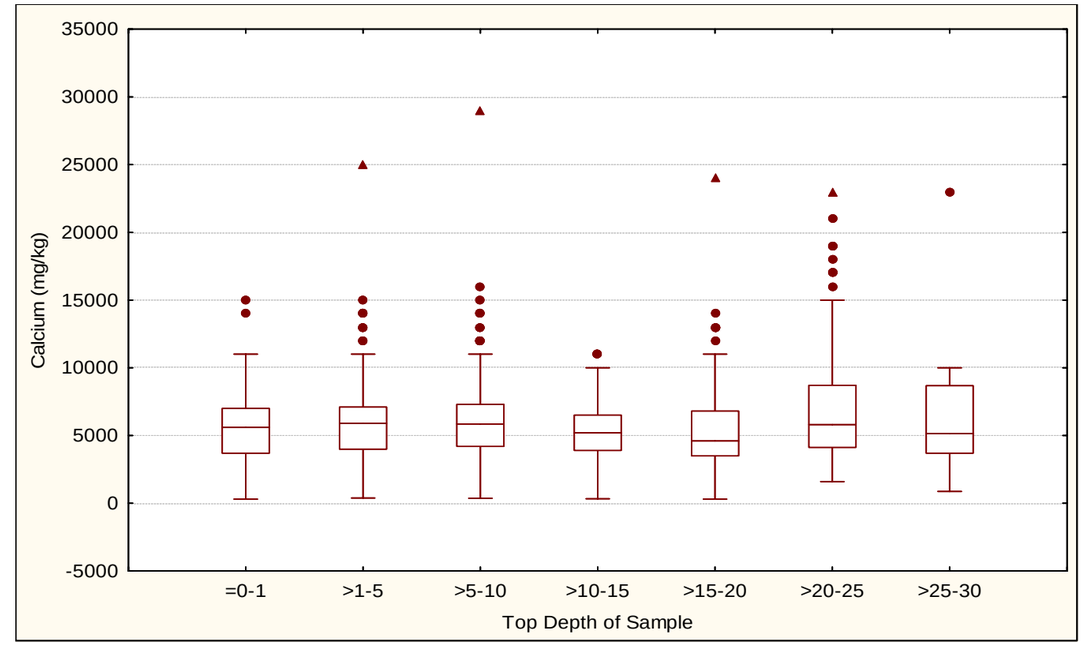


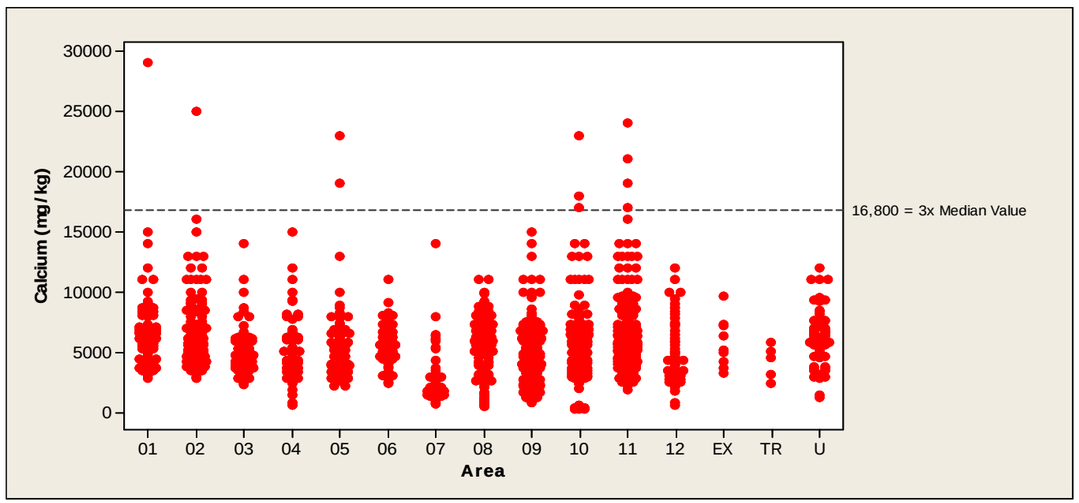


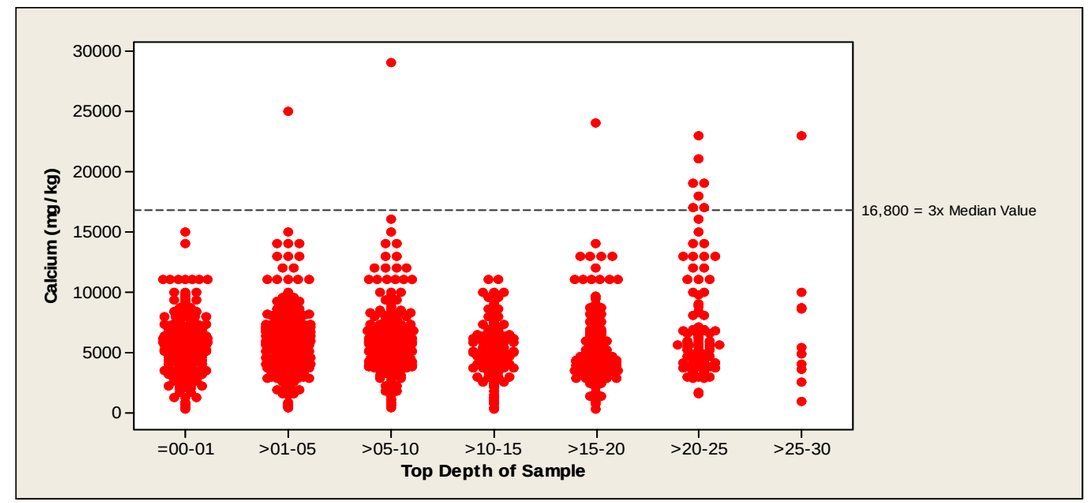


Note: Background = 3 * median of all Process Area data. This is a temporary estimate of background.

Sample depths are given in feet below ground surface.

Boxplots and Individual Values Plots for Process Area Soils - Grouped by Area and by Top Depth of Sample

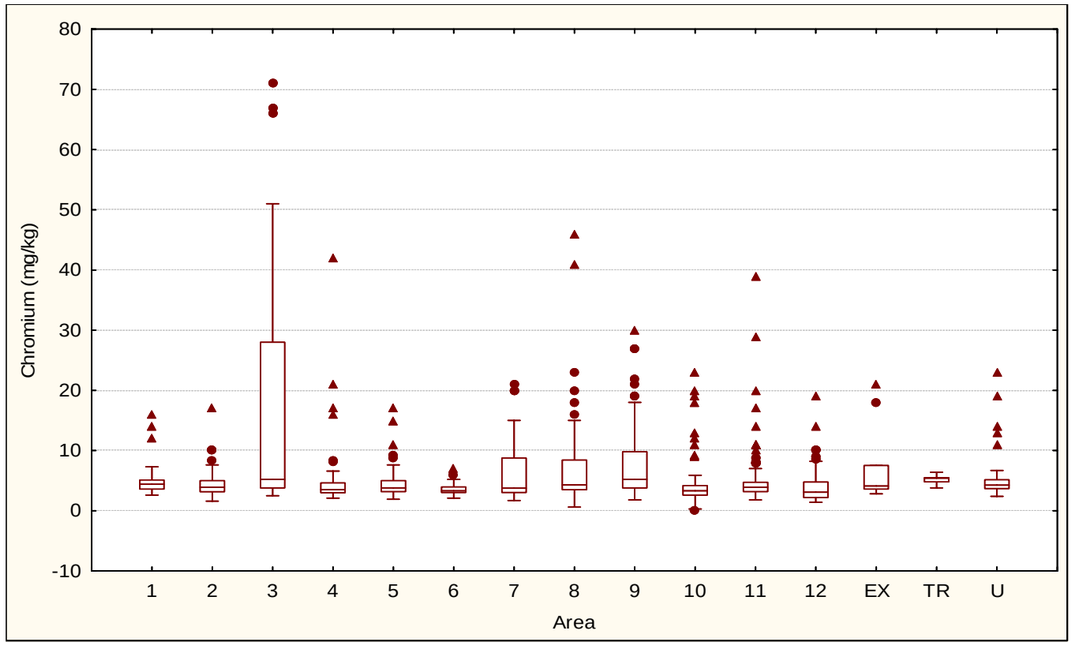


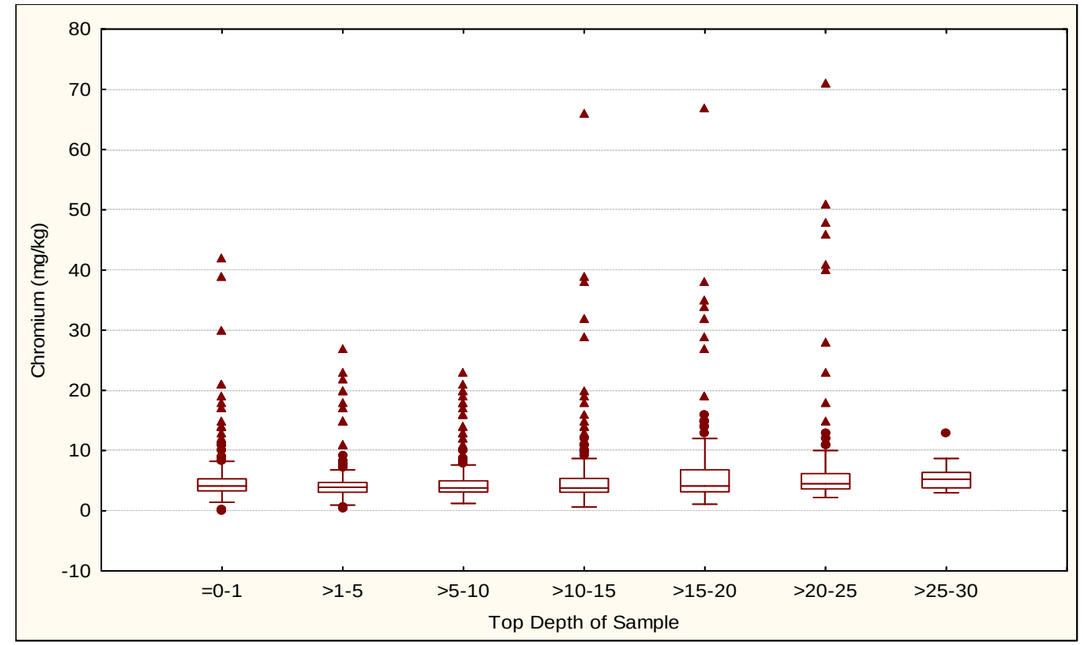


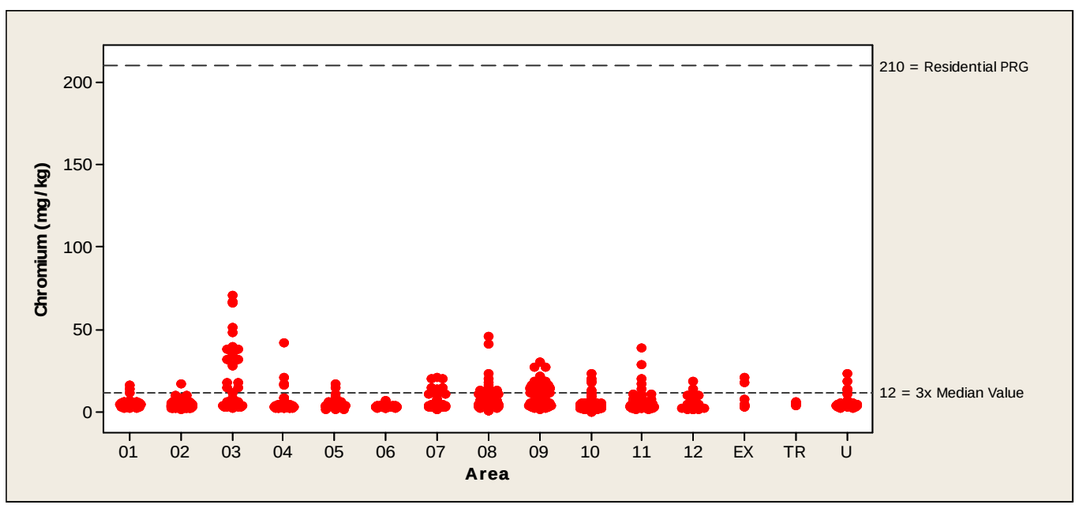


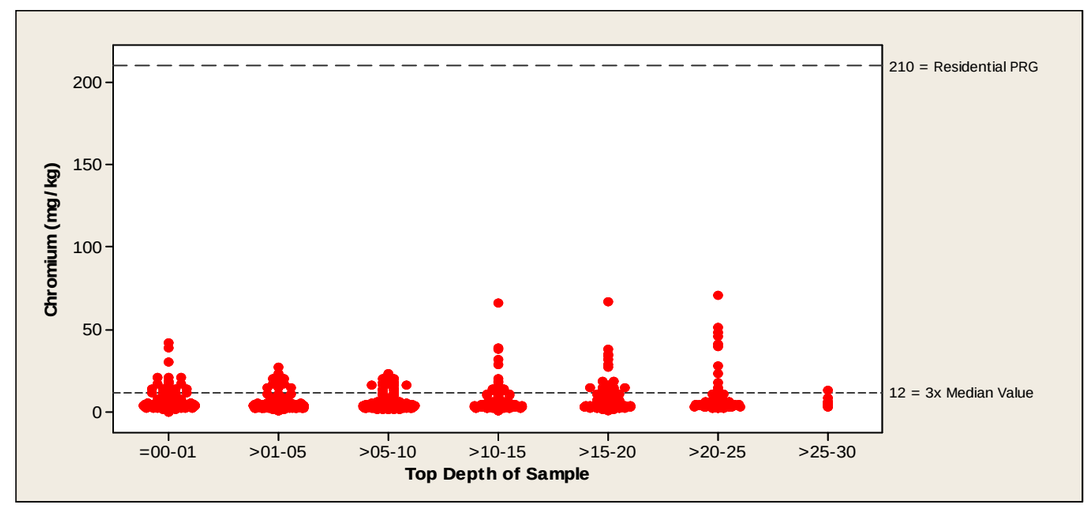


Note: Background = 3 * median of all Process Area data. This is a temporary estimate of background.

Sample depths are given in feet below ground surface.

Boxplots and Individual Values Plots for Process Area Soils - Grouped by Area and by Top Depth of Sample

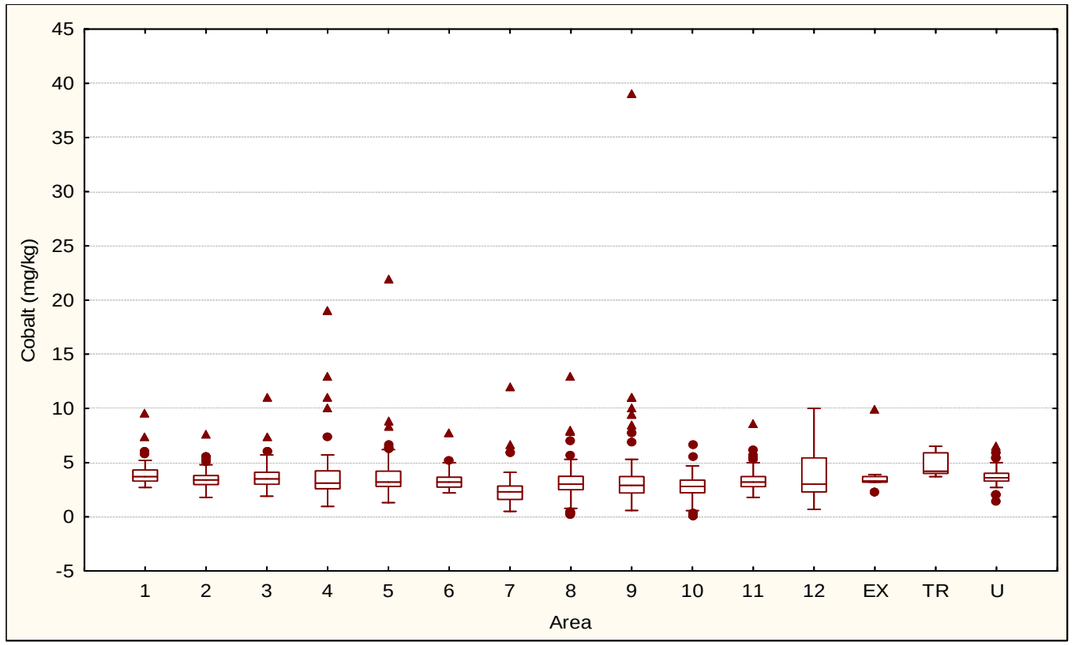


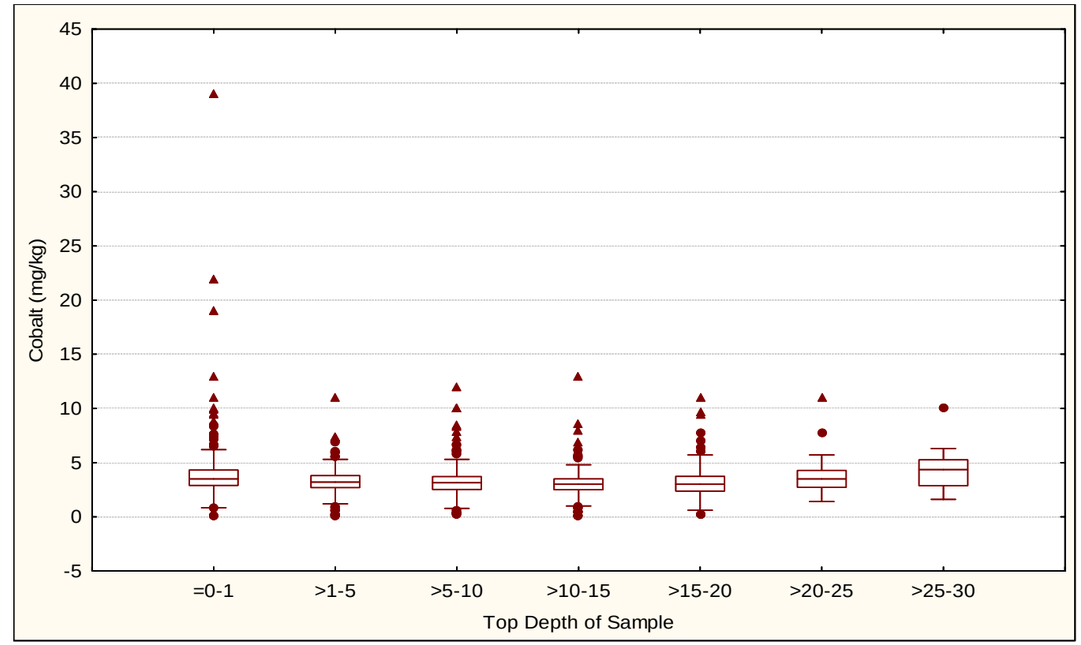


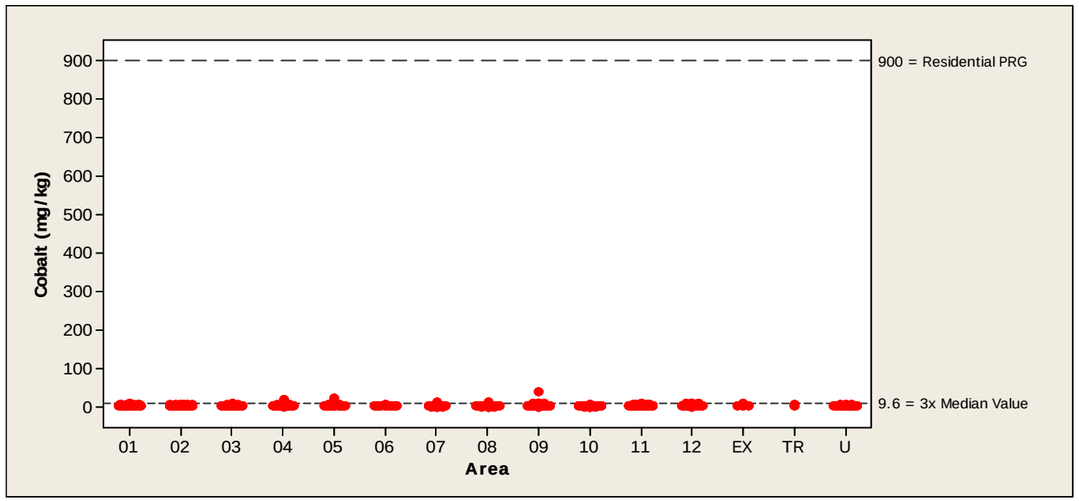


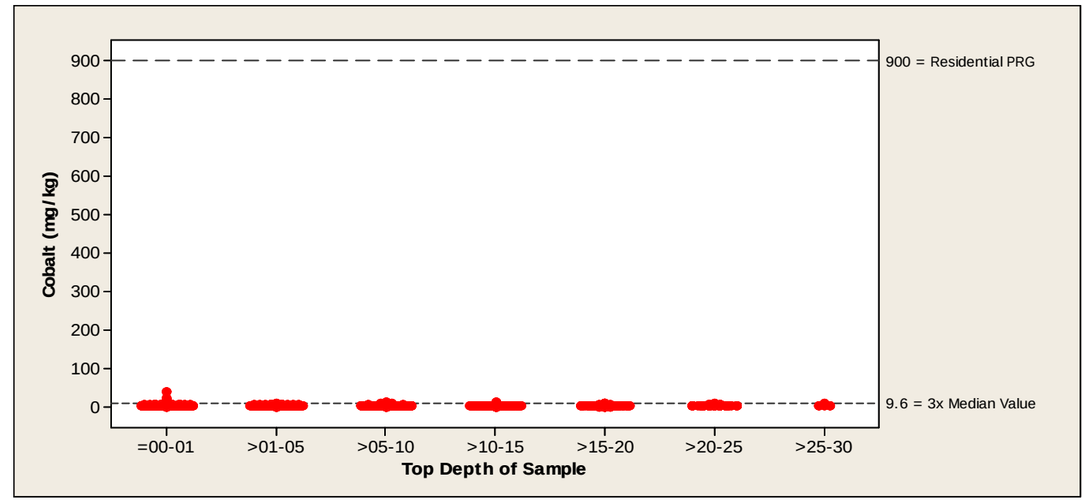


Note: Background = 3 * median of all Process Area data. This is a temporary estimate of background.

Sample depths are given in feet below ground surface.

Boxplots and Individual Values Plots for Process Area Soils - Grouped by Area and by Top Depth of Sample

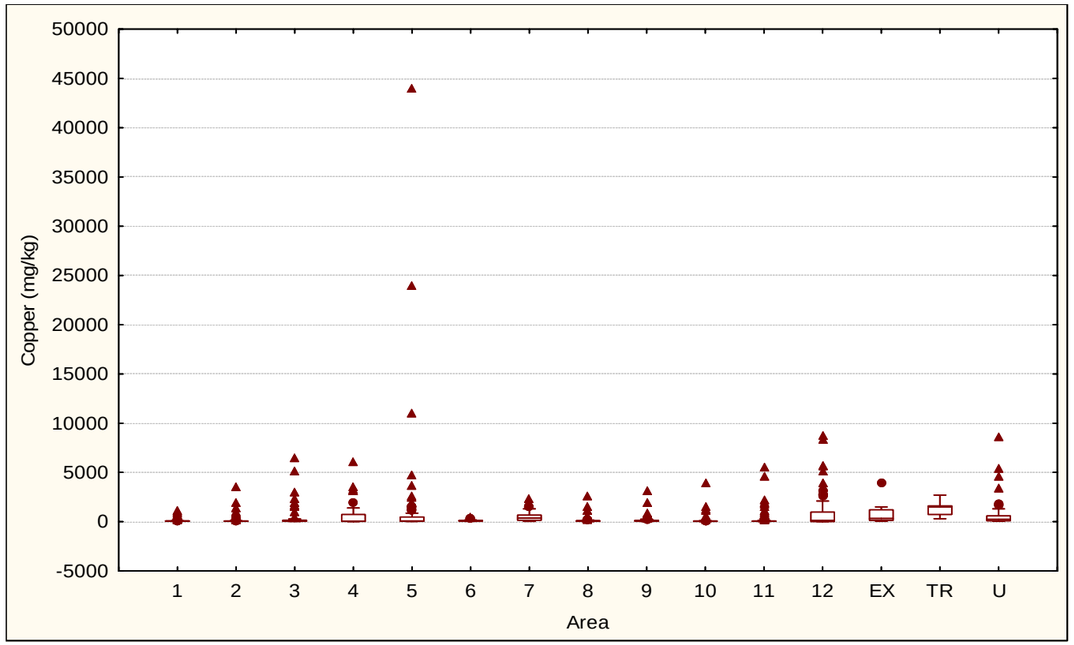


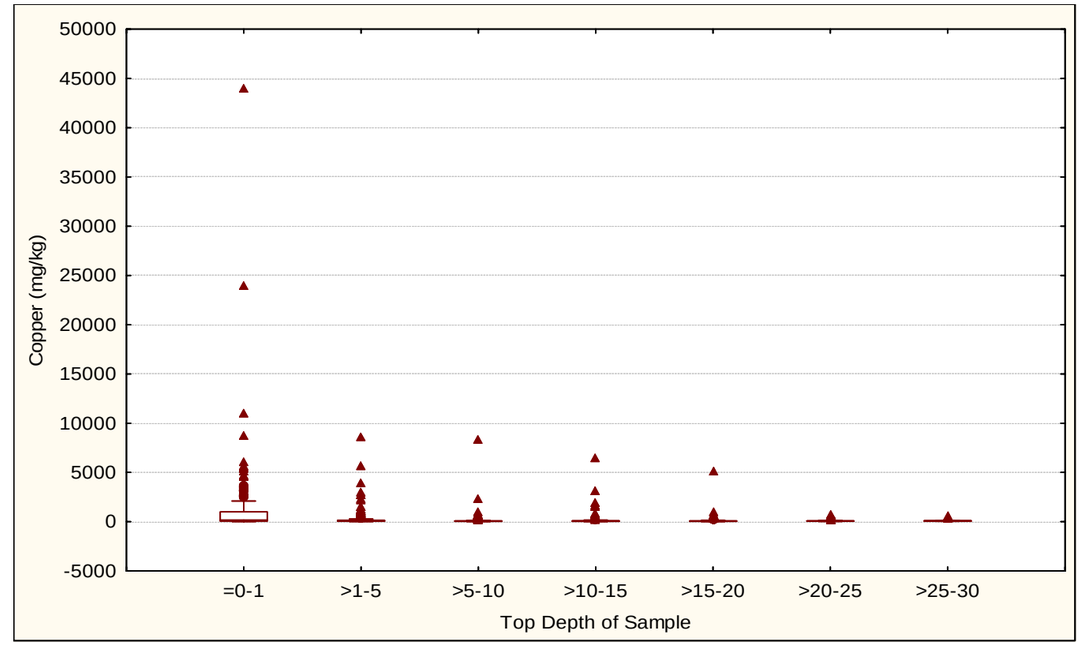


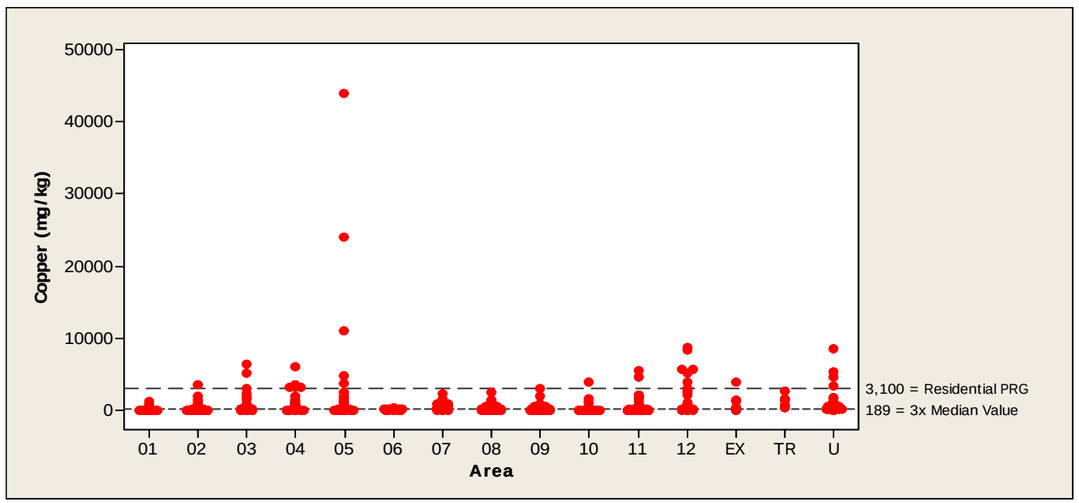


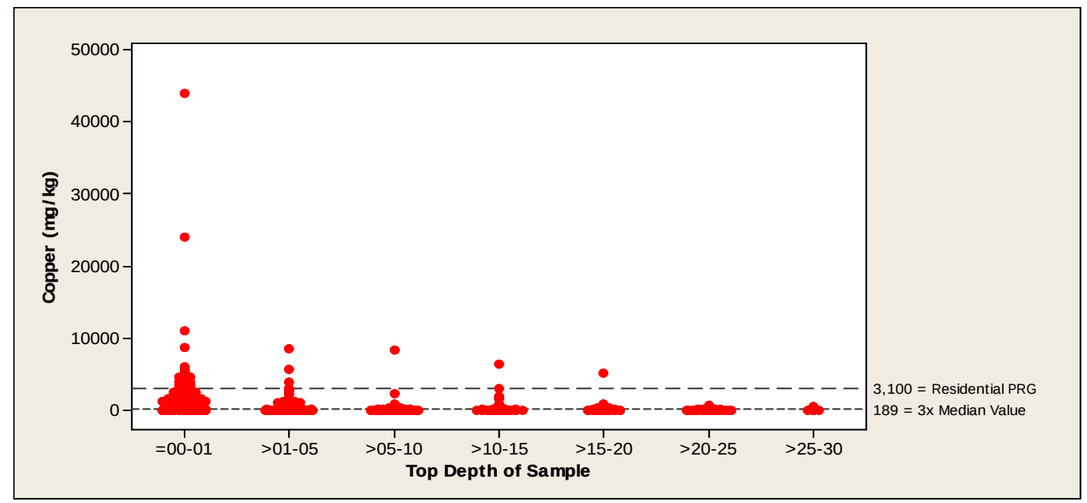


Note: Background = 3 * median of all Process Area data. This is a temporary estimate of background.

Sample depths are given in feet below ground surface.

Boxplots and Individual Values Plots for Process Area Soils - Grouped by Area and by Top Depth of Sample

**Y-Scales for Graphs on This Page are Truncated (see previous page for graphs of all the data)**

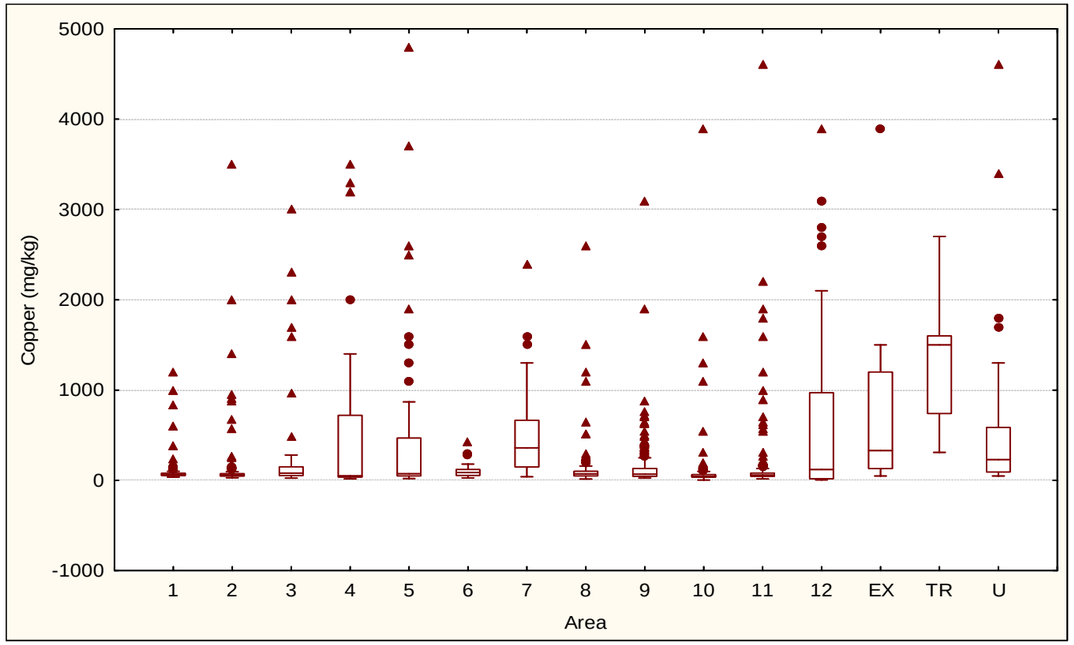


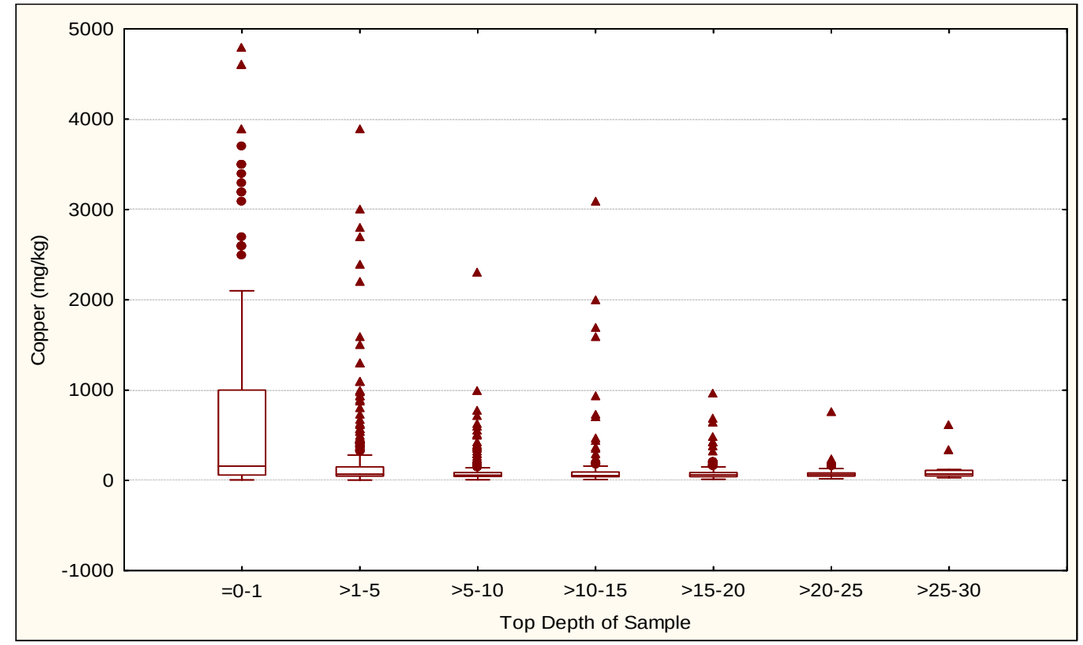


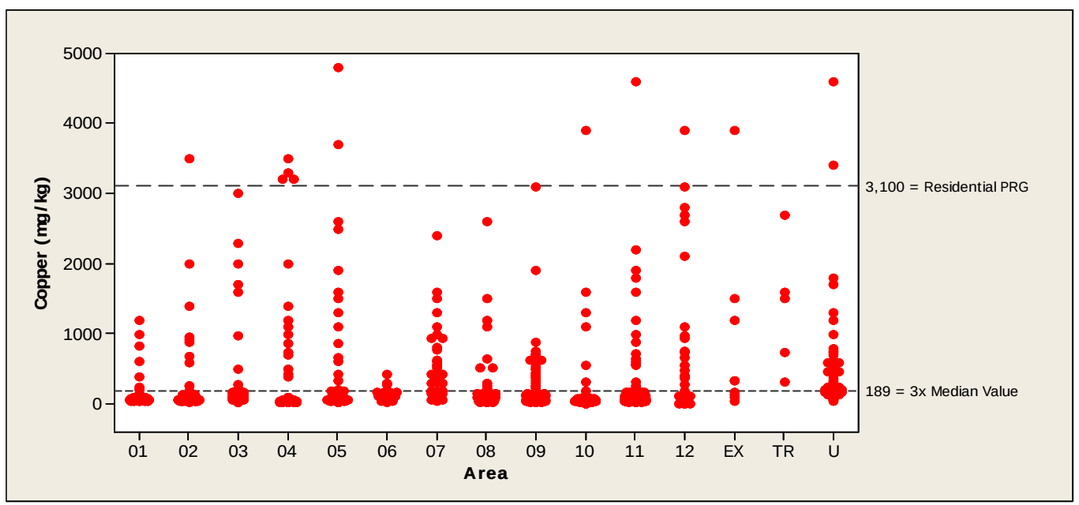


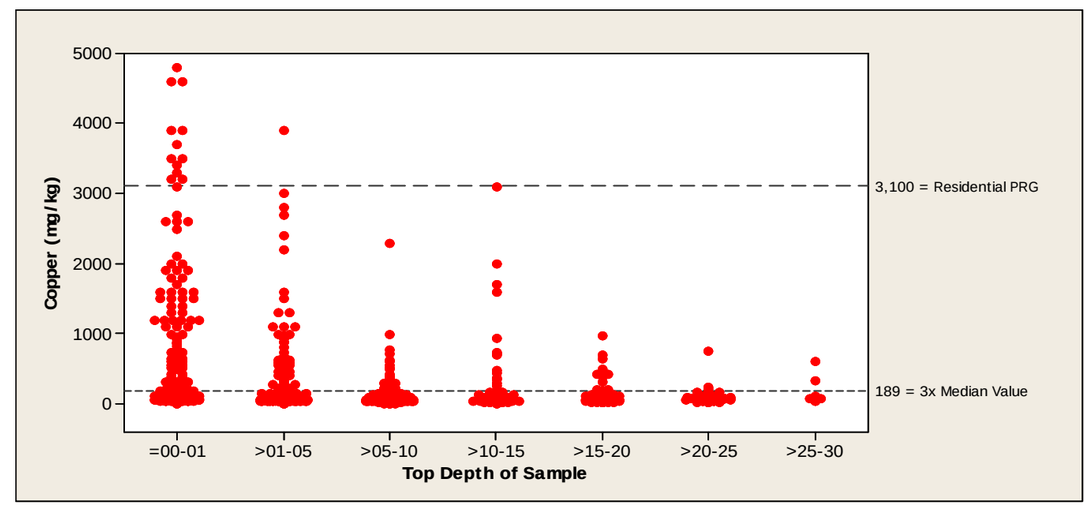


Note: Background = 3 * median of all Process Area data. This is a temporary estimate of background.

Sample depths are given in feet below ground surface.

Boxplots and Individual Values Plots for Process Area Soils - Grouped by Area and by Top Depth of Sample

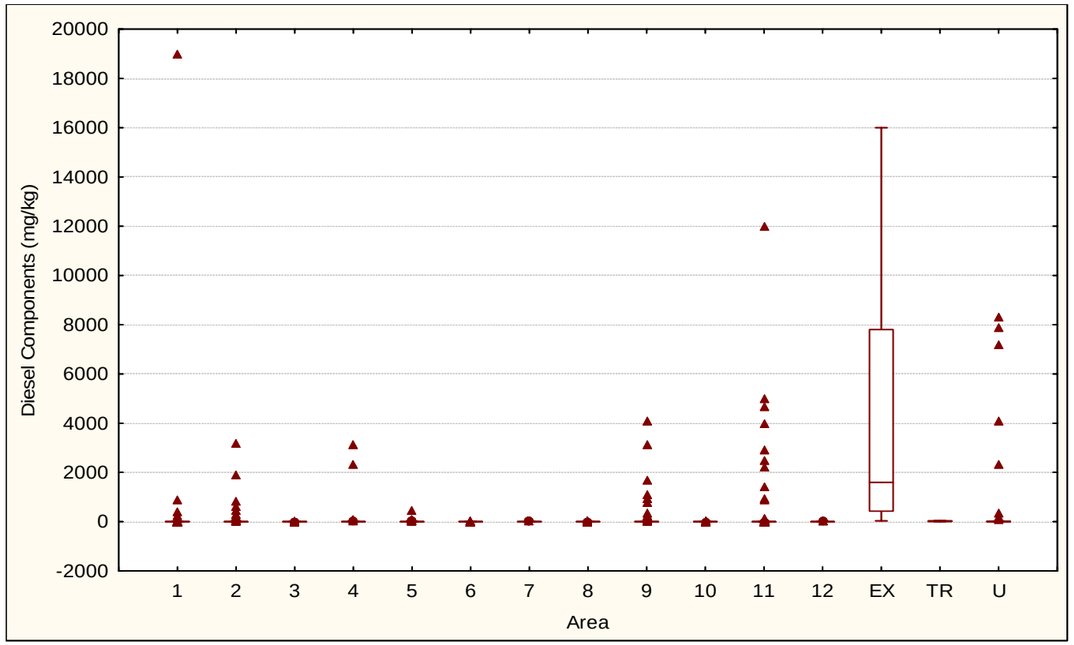


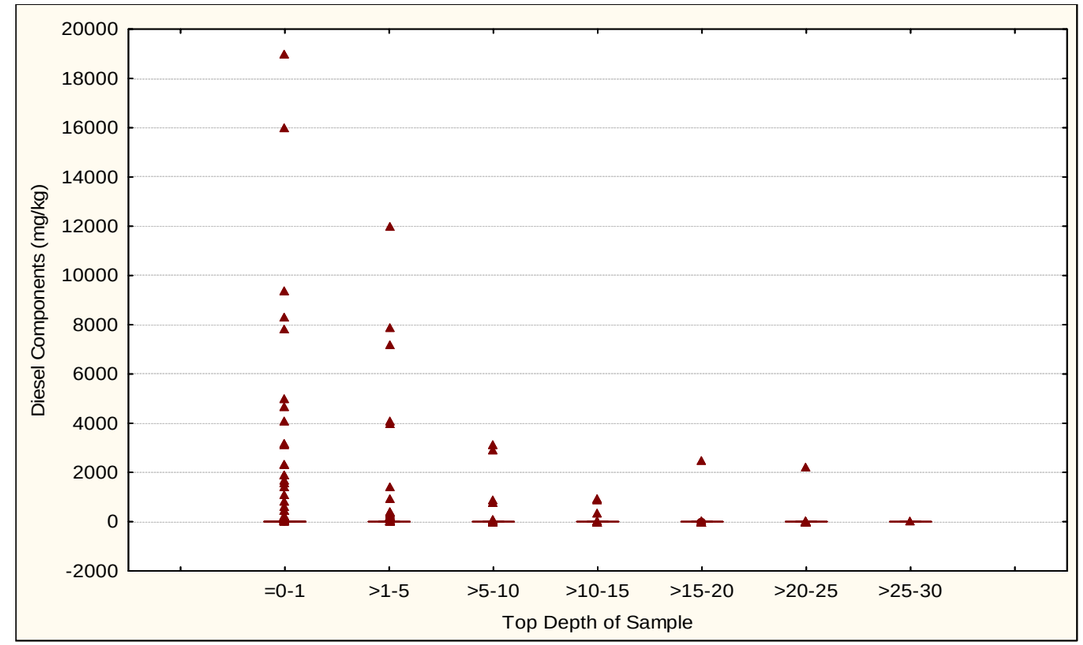


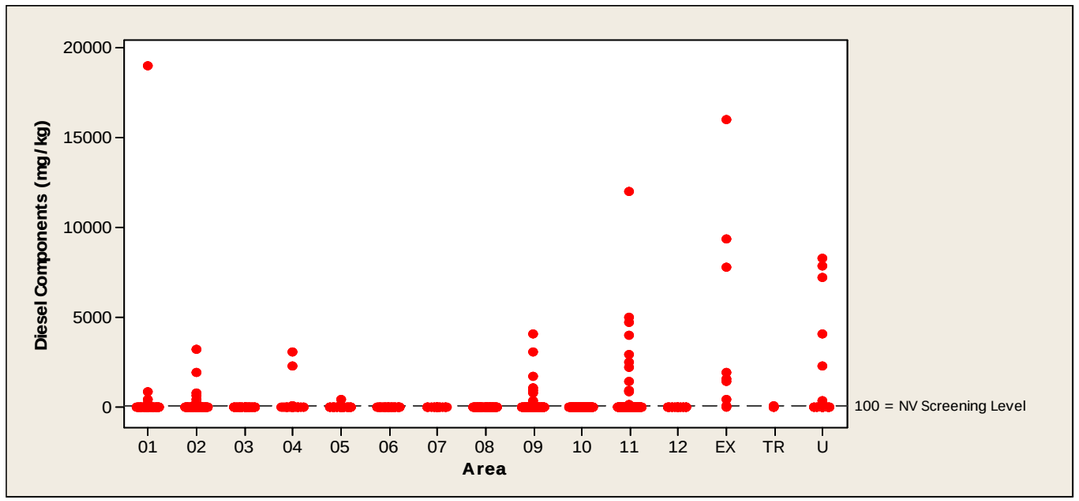


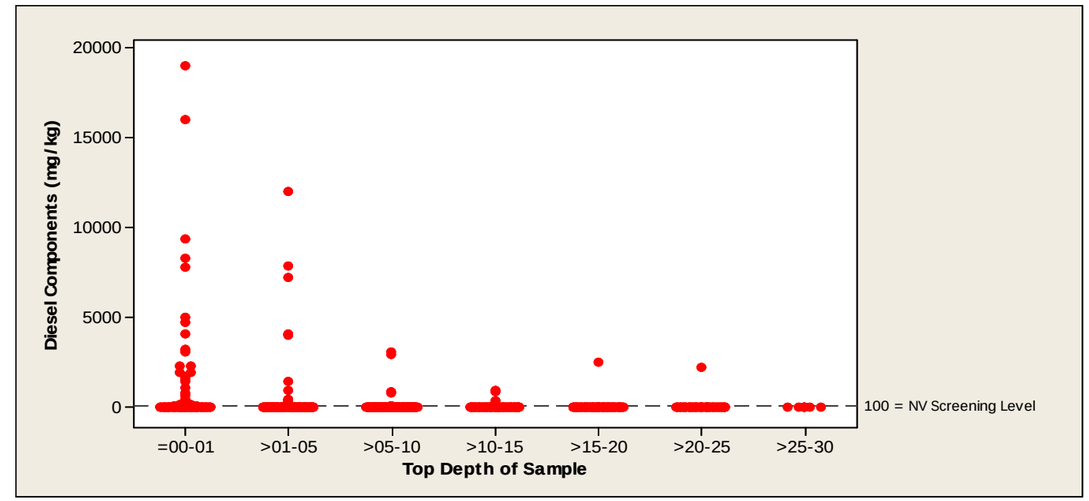


Note: Background = 3 * median of all Process Area data. This is a temporary estimate of background.

Sample depths are given in feet below ground surface.

Boxplots and Individual Values Plots for Process Area Soils - Grouped by Area and by Top Depth of Sample

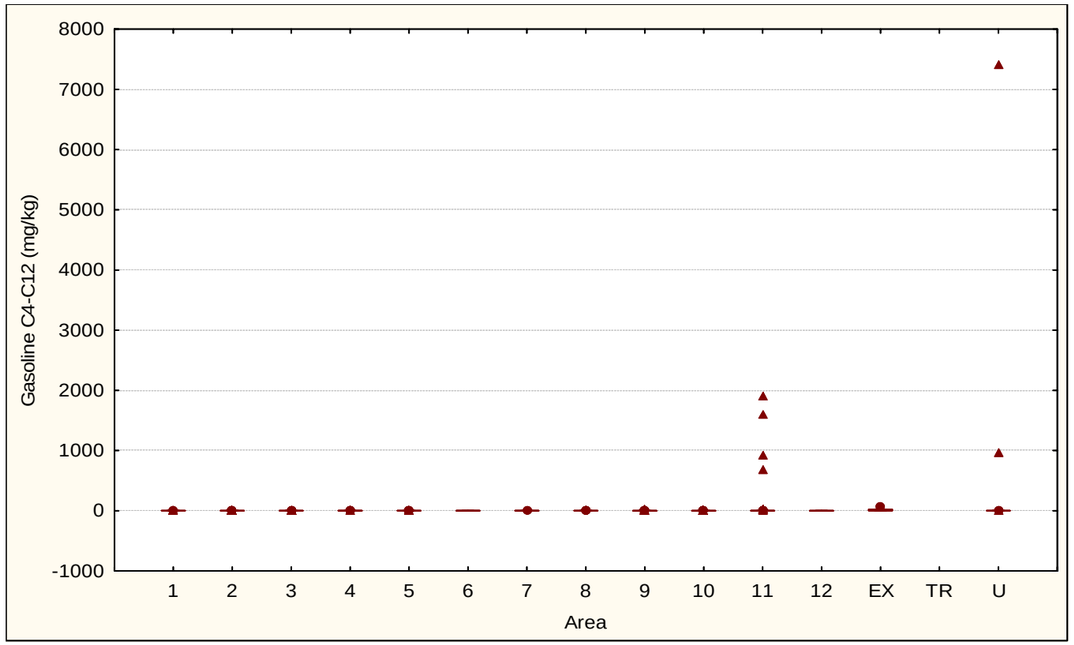


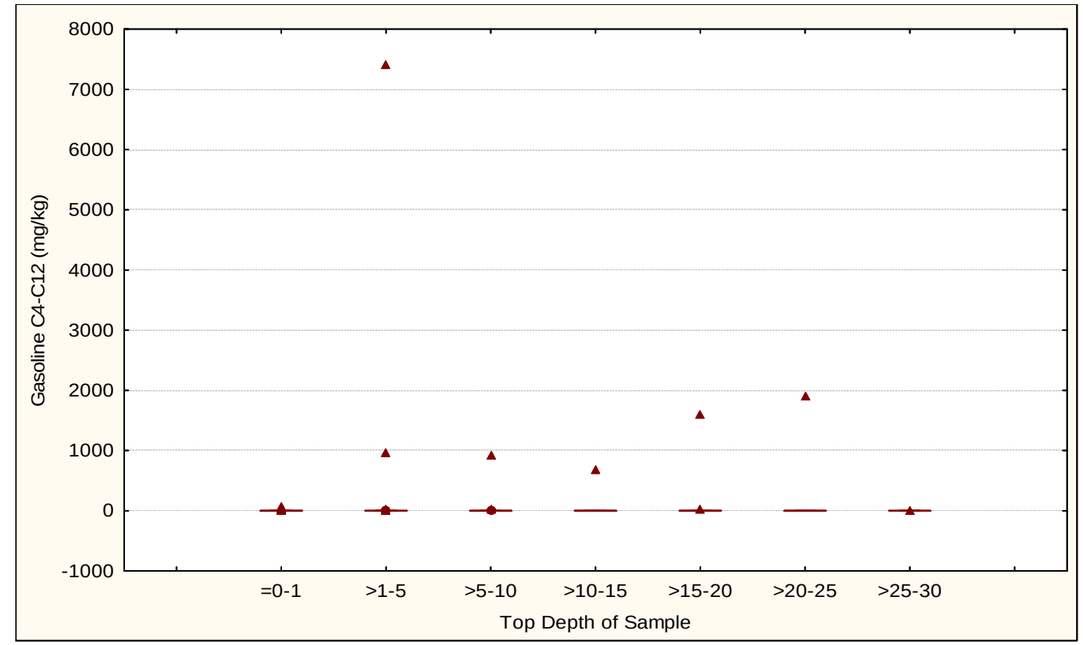


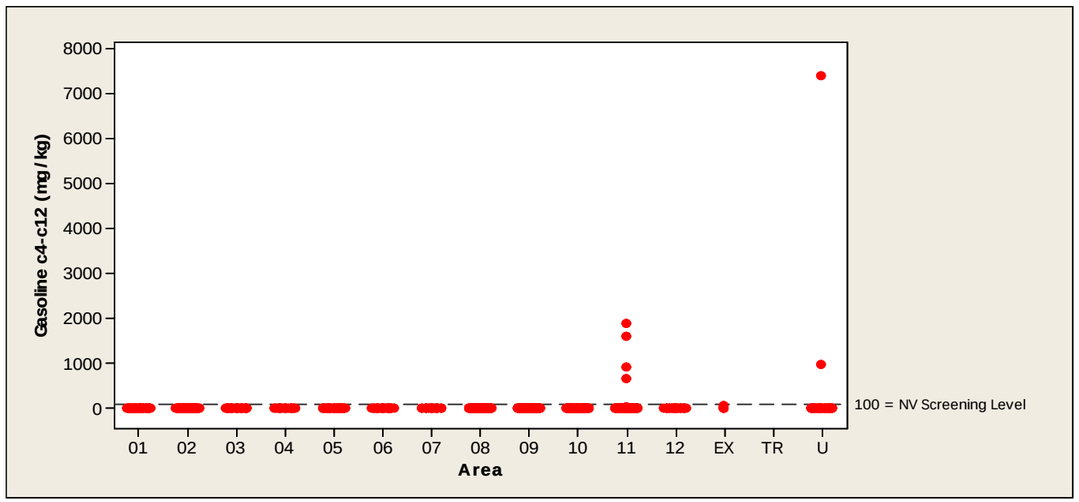


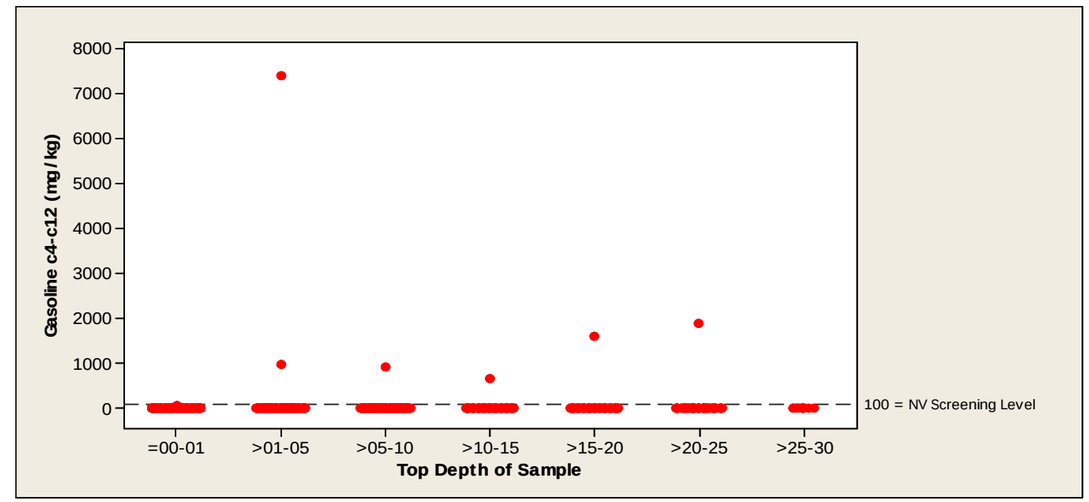


Note: Background = 3 * median of all Process Area data. This is a temporary estimate of background.

Sample depths are given in feet below ground surface.

Boxplots and Individual Values Plots for Process Area Soils - Grouped by Area and by Top Depth of Sample

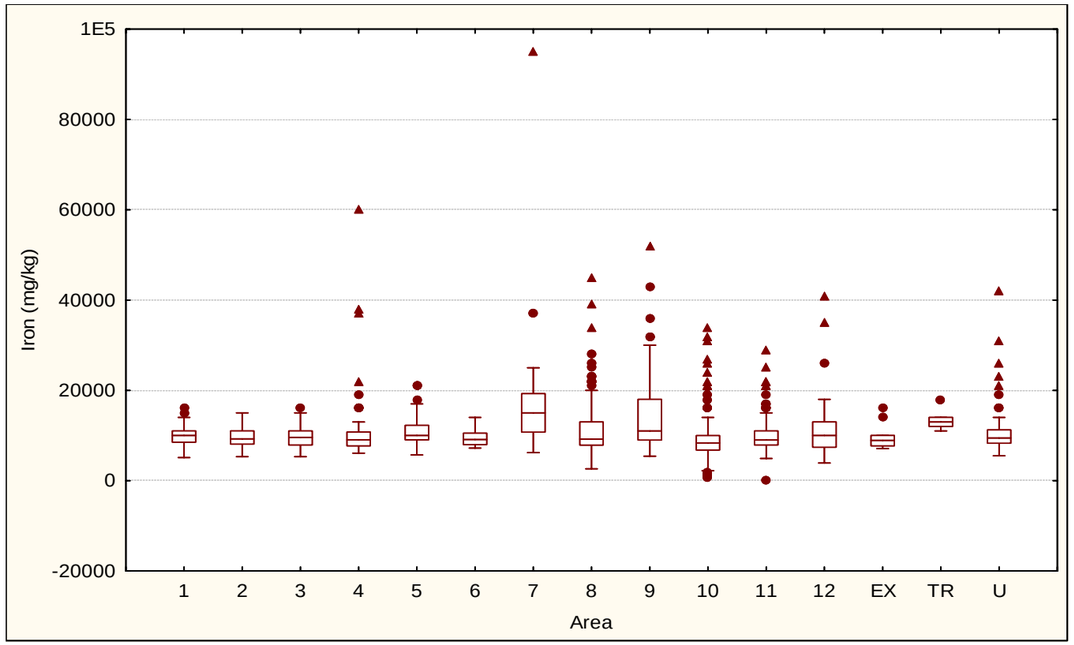


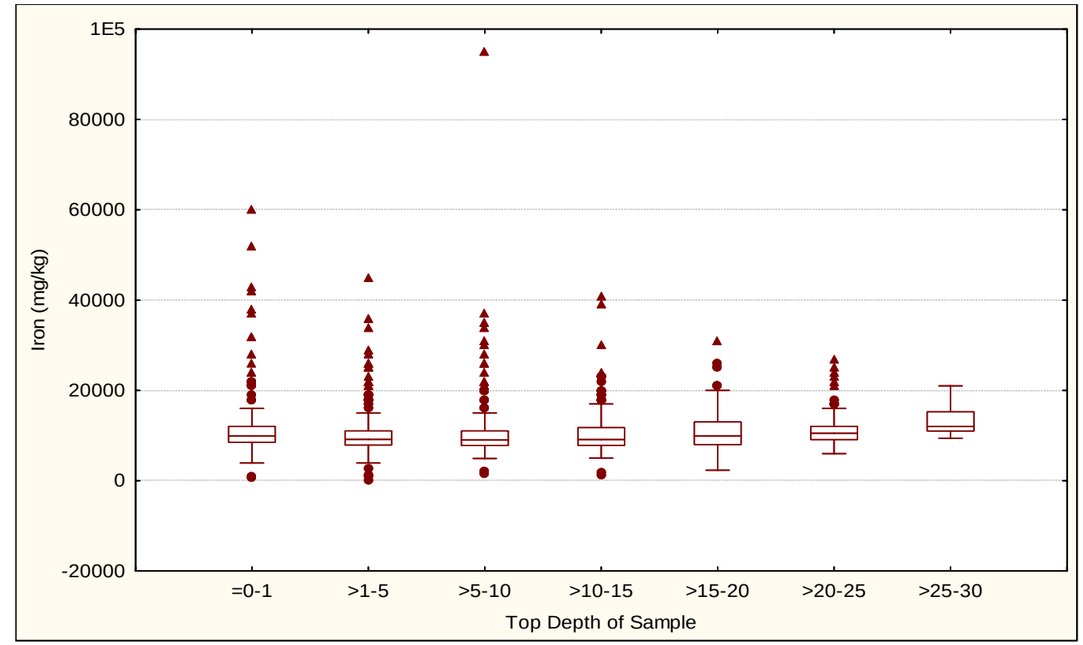


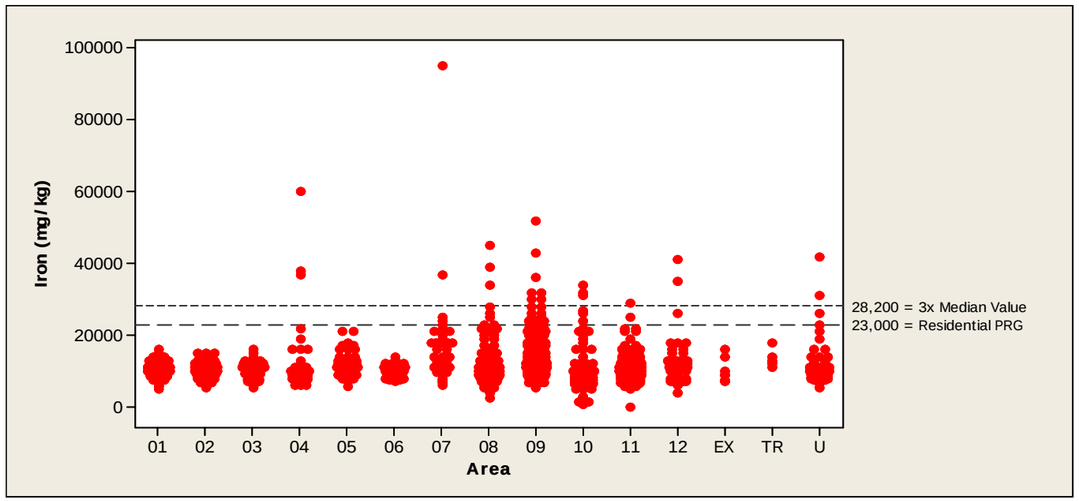


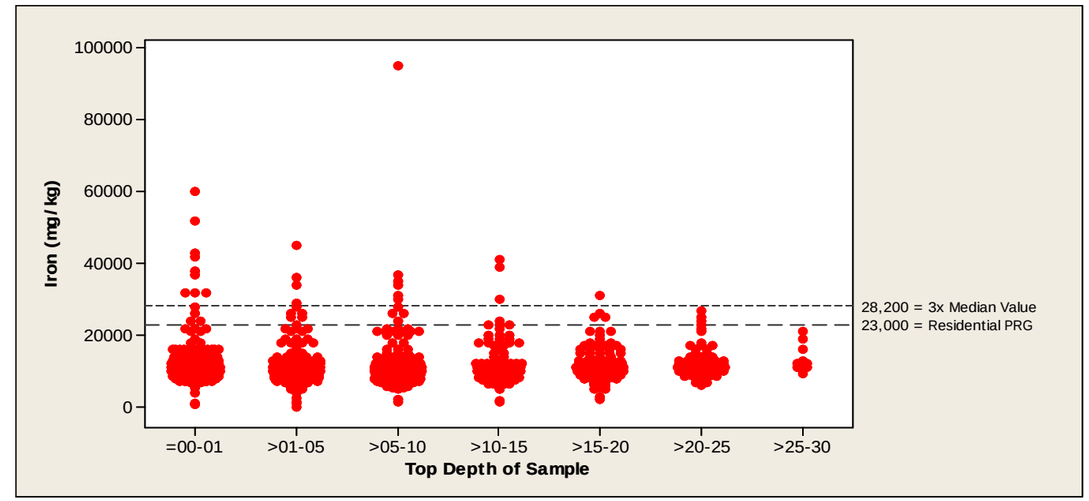


Note: Background = 3 * median of all Process Area data. This is a temporary estimate of background.

Sample depths are given in feet below ground surface.

Boxplots and Individual Values Plots for Process Area Soils - Grouped by Area and by Top Depth of Sample

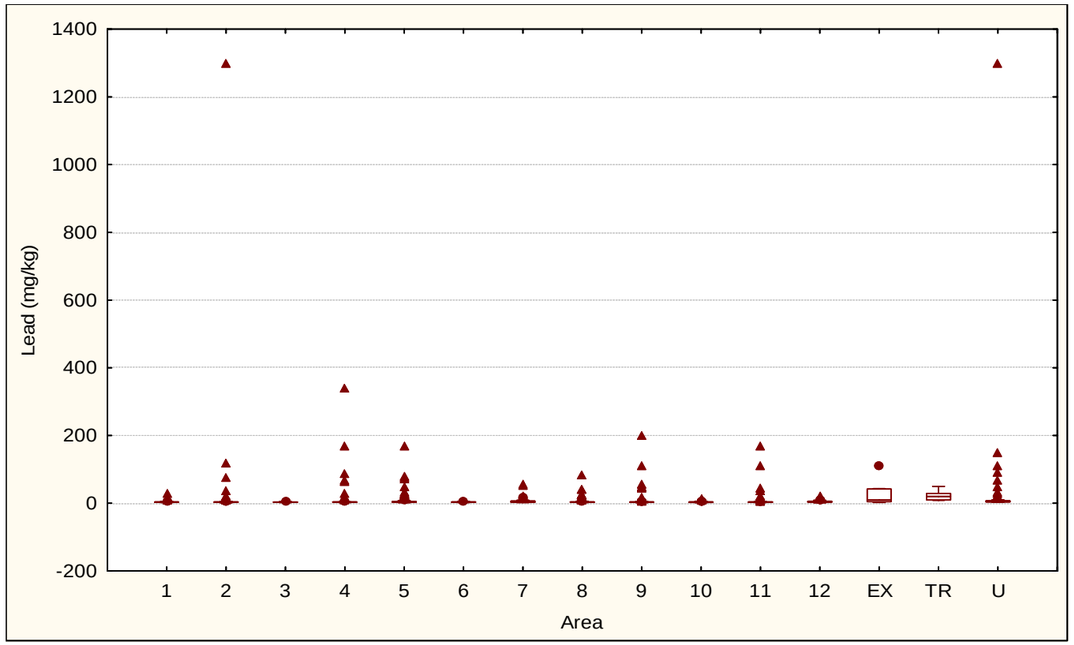


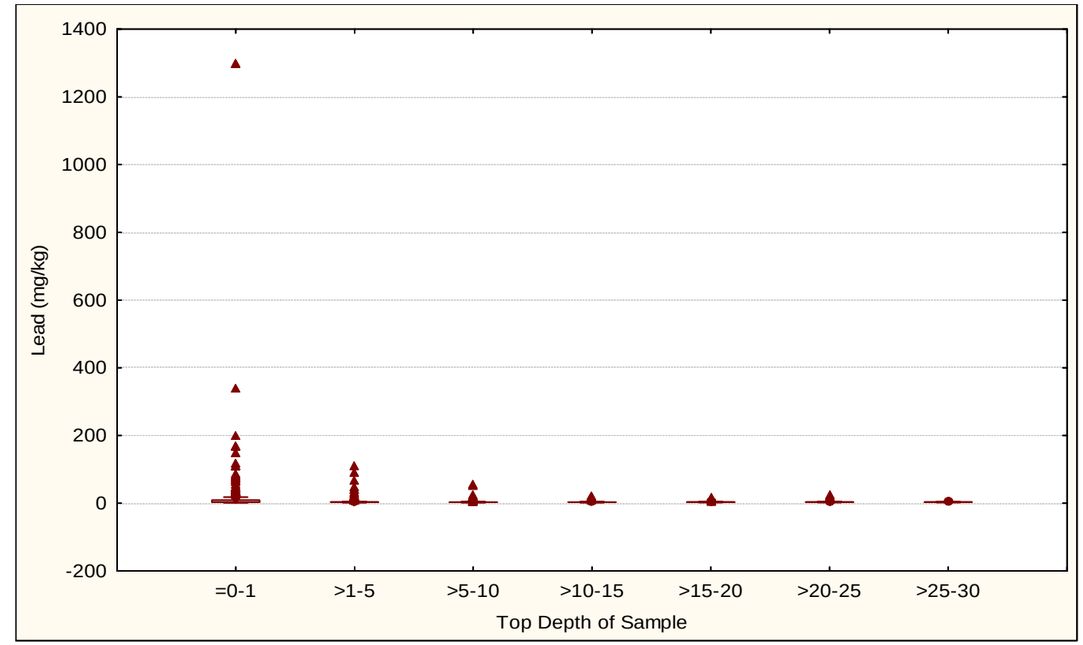


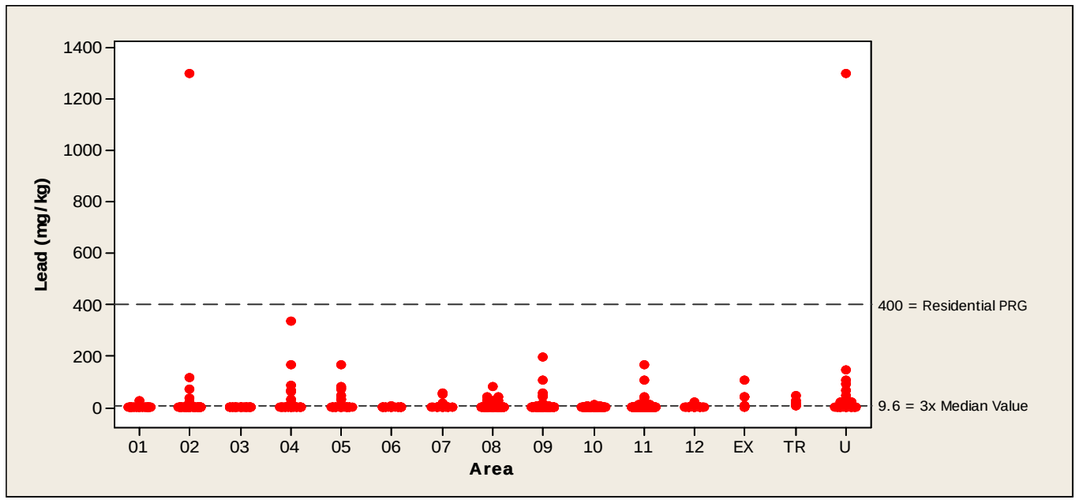


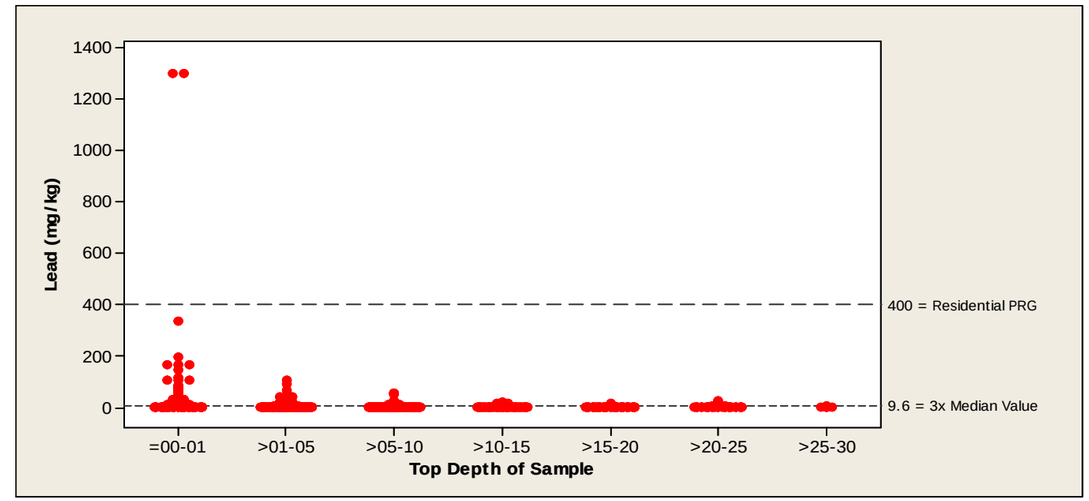


Note: Background = 3 * median of all Process Area data. This is a temporary estimate of background.

Sample depths are given in feet below ground surface.

Boxplots and Individual Values Plots for Process Area Soils - Grouped by Area and by Top Depth of Sample

**Y-Scales for Graphs on This Page are Truncated (see previous page for graphs of all the data)**

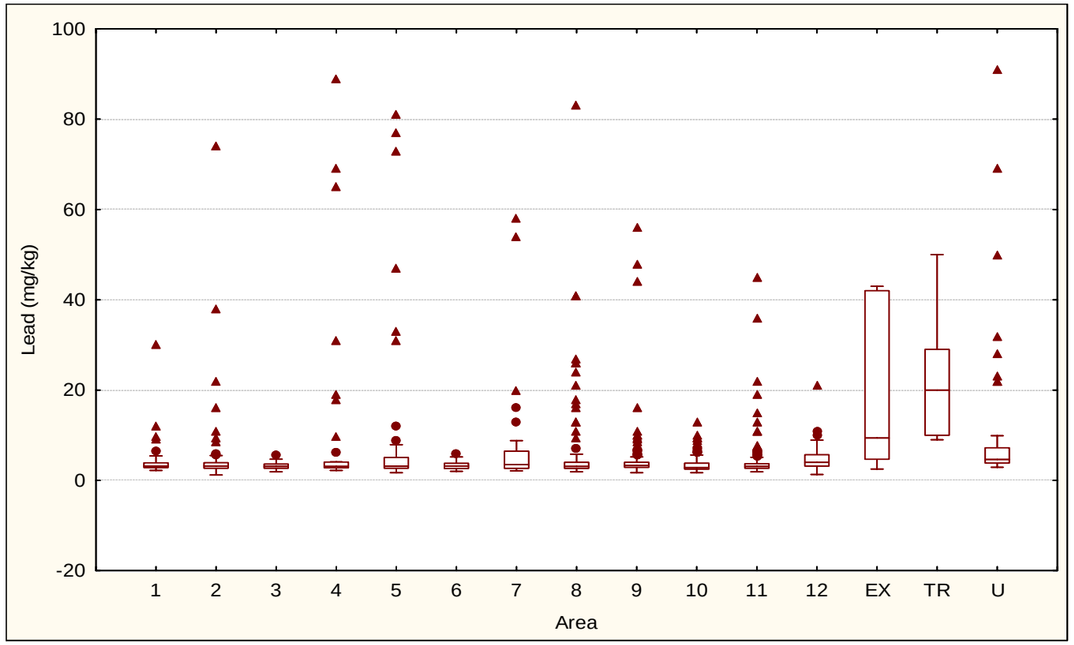


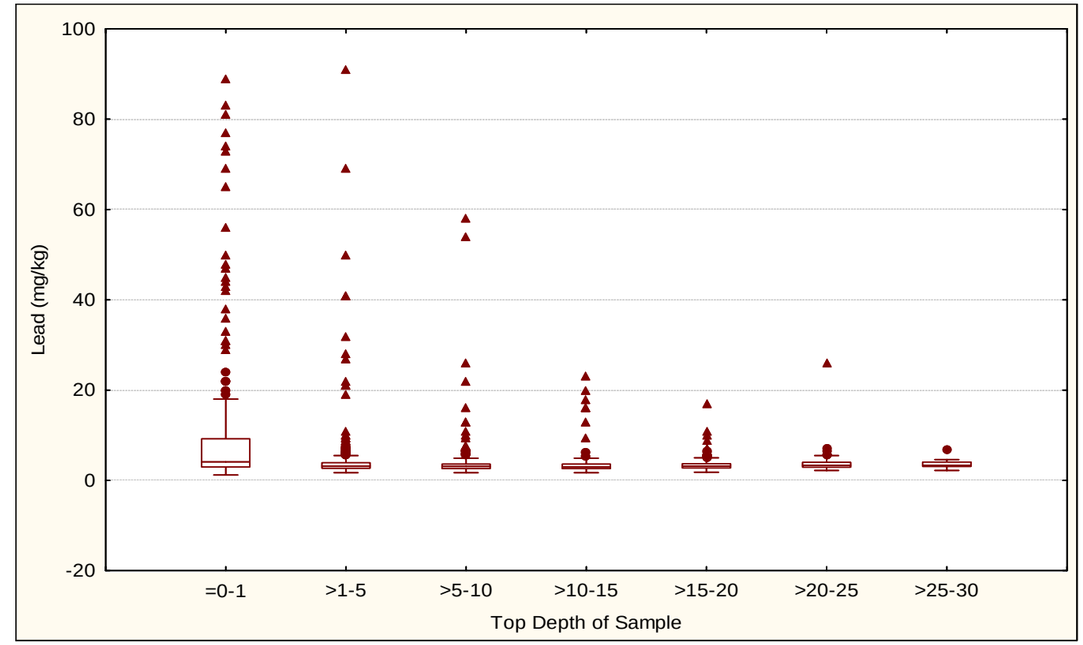


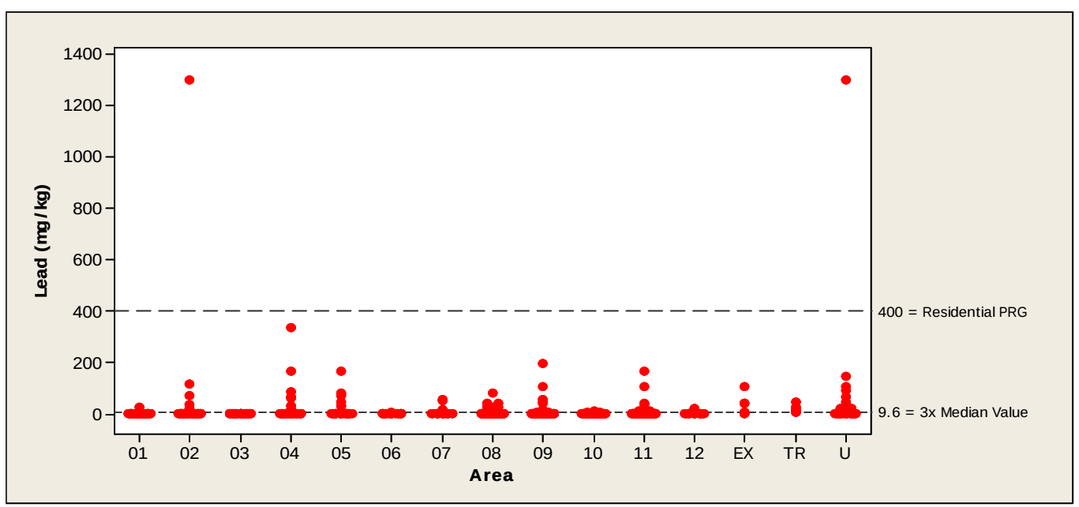


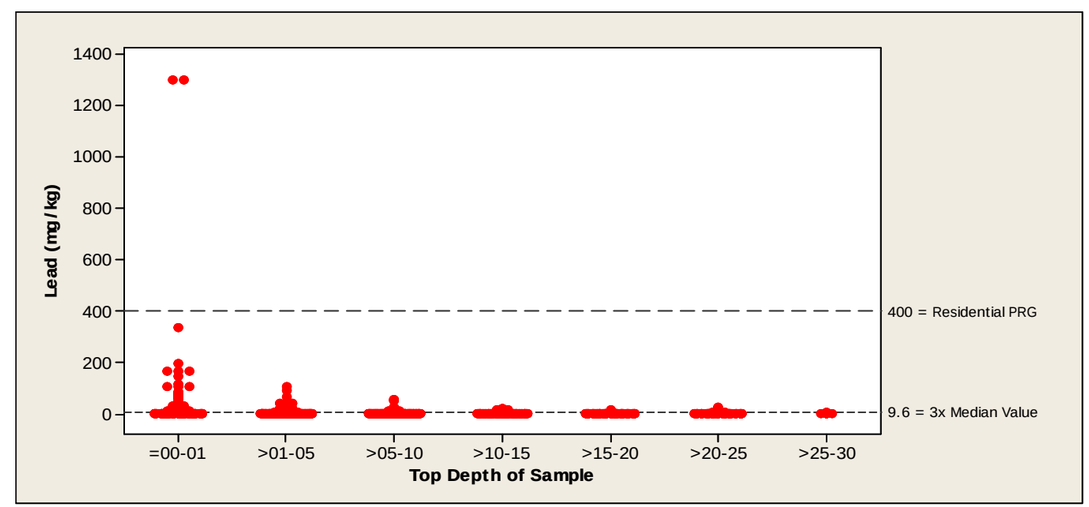


Note: Background = 3 * median of all Process Area data. This is a temporary estimate of background.

Sample depths are given in feet below ground surface.

Boxplots and Individual Values Plots for Process Area Soils - Grouped by Area and by Top Depth of Sample

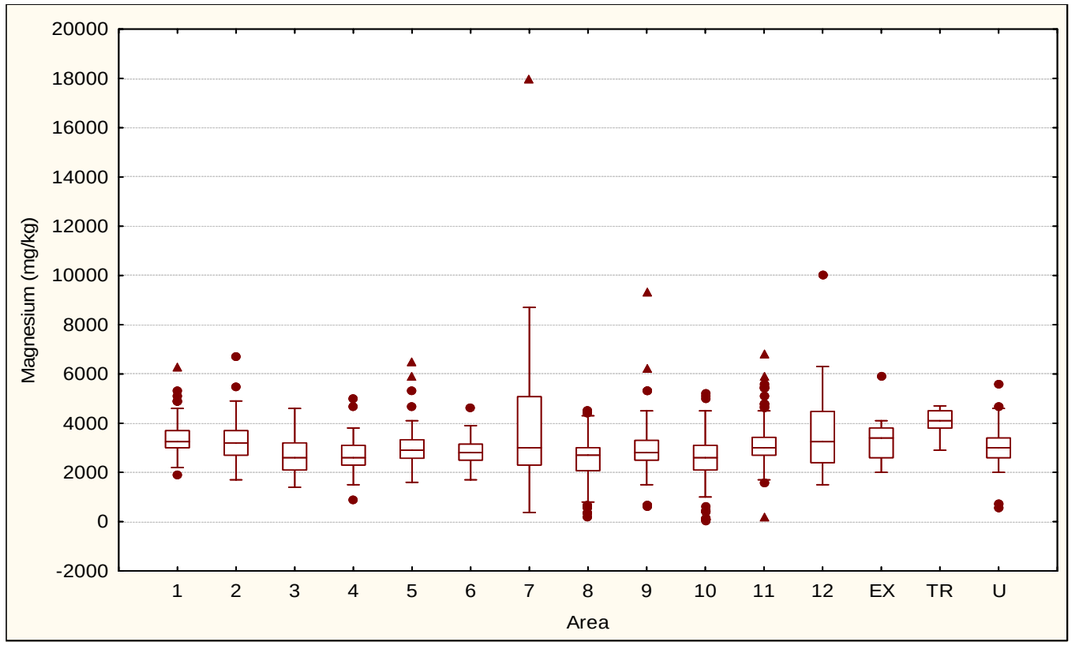


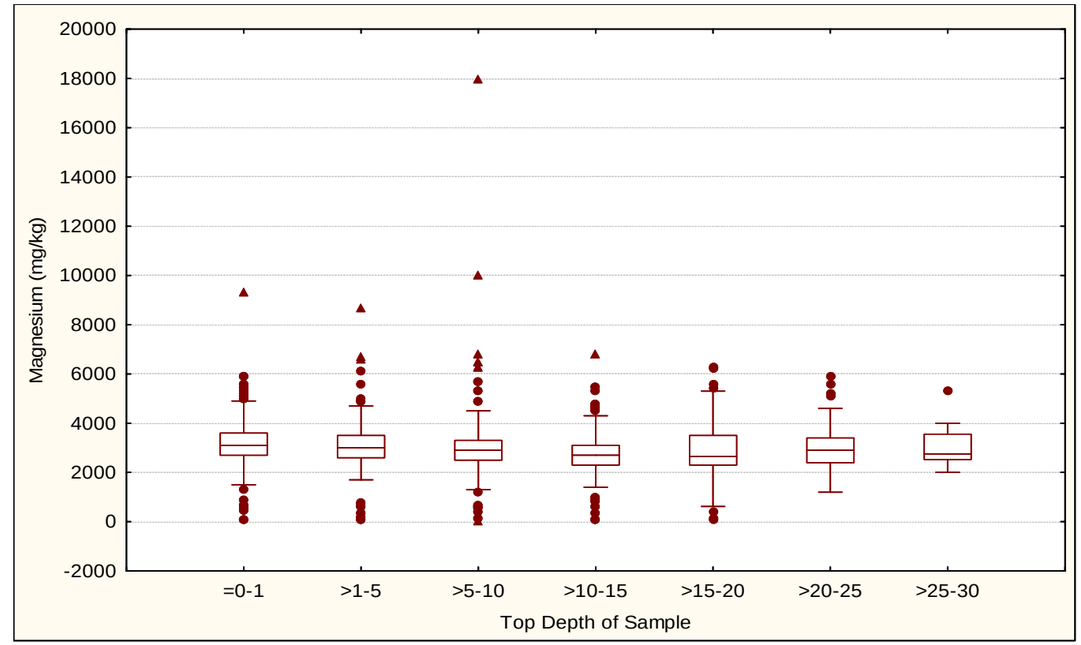


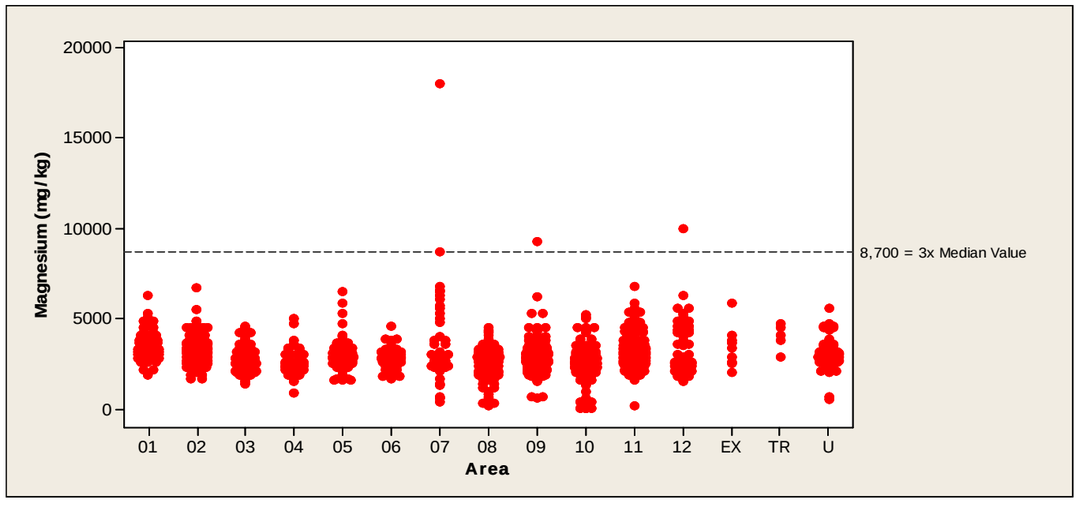


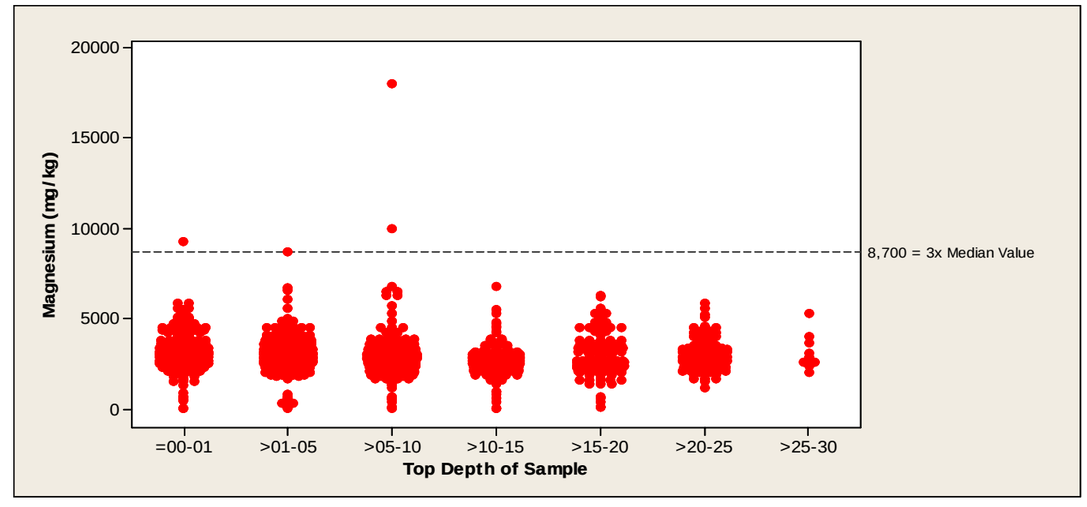


Note: Background = 3 * median of all Process Area data. This is a temporary estimate of background.

Sample depths are given in feet below ground surface.

Boxplots and Individual Values Plots for Process Area Soils - Grouped by Area and by Top Depth of Sample

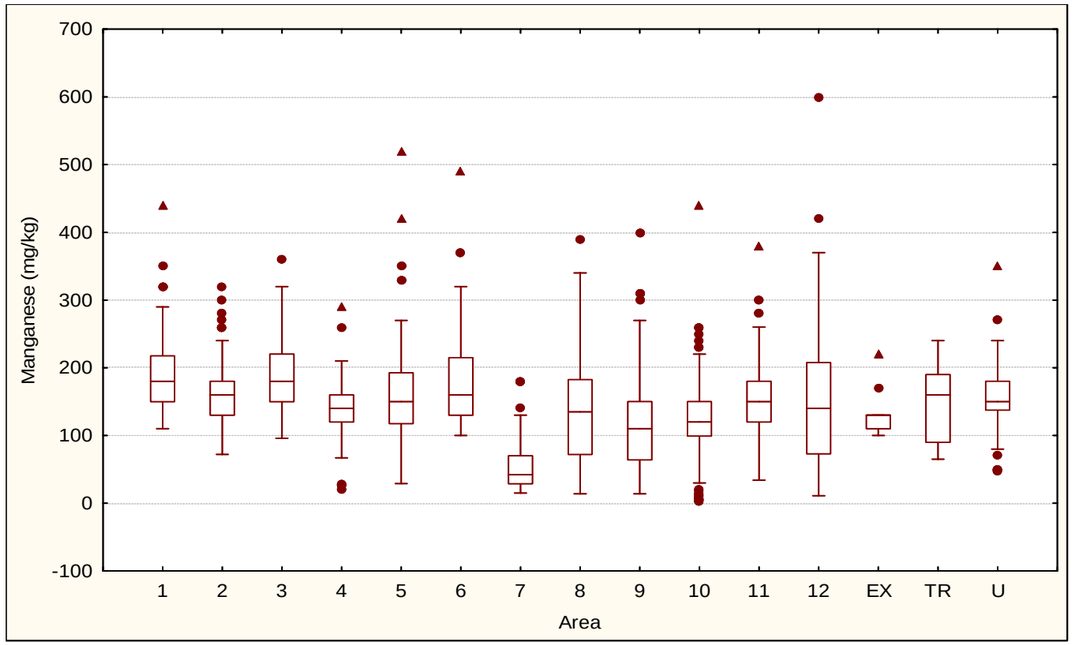


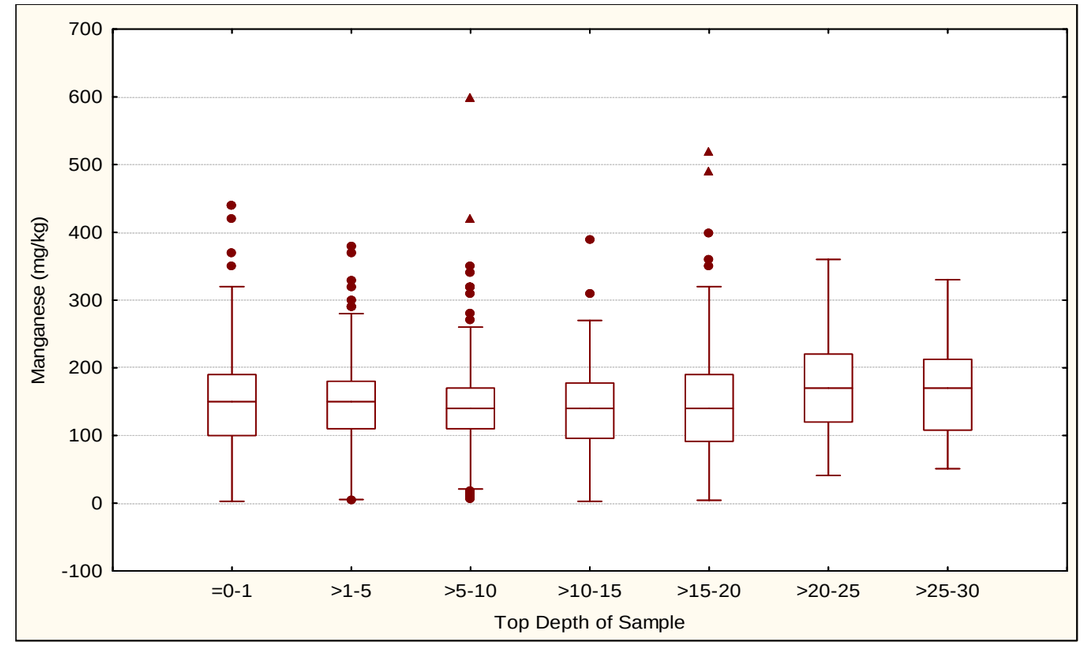


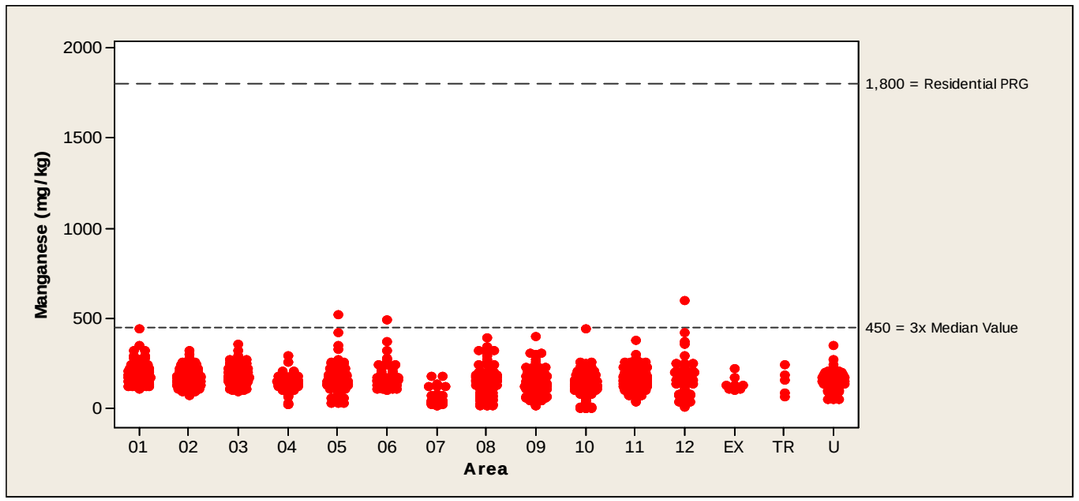


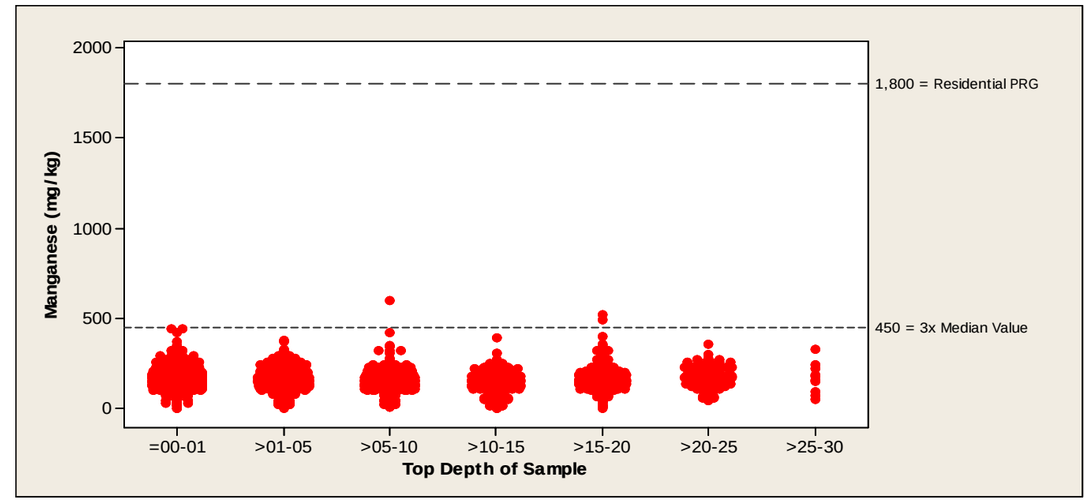


Note: Background = 3 * median of all Process Area data. This is a temporary estimate of background.

Sample depths are given in feet below ground surface.

Boxplots and Individual Values Plots for Process Area Soils - Grouped by Area and by Top Depth of Sample

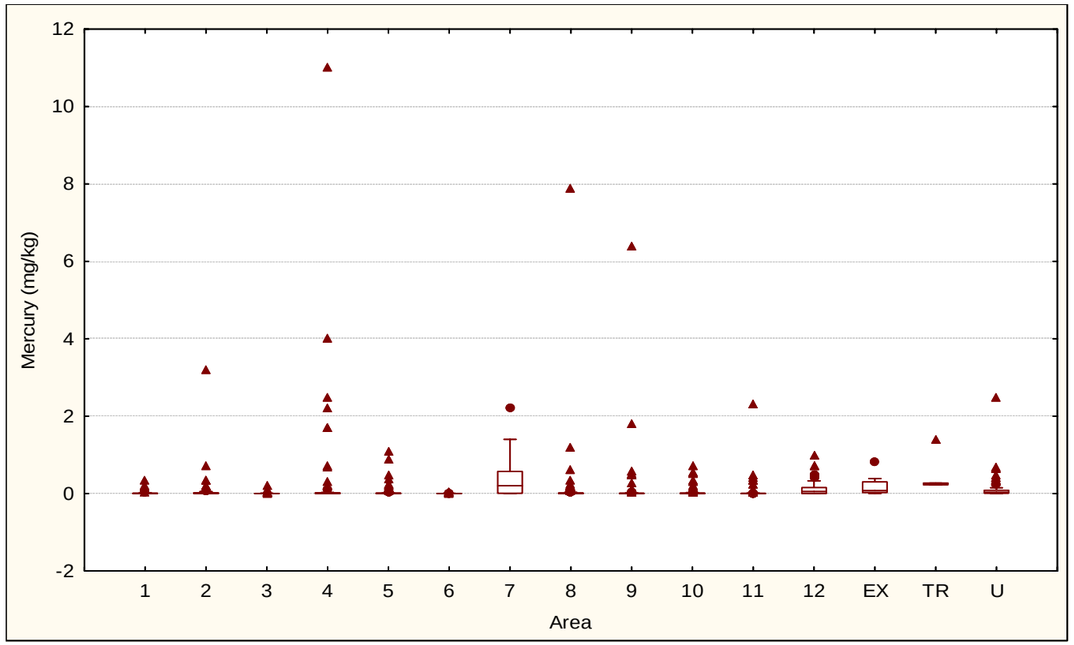


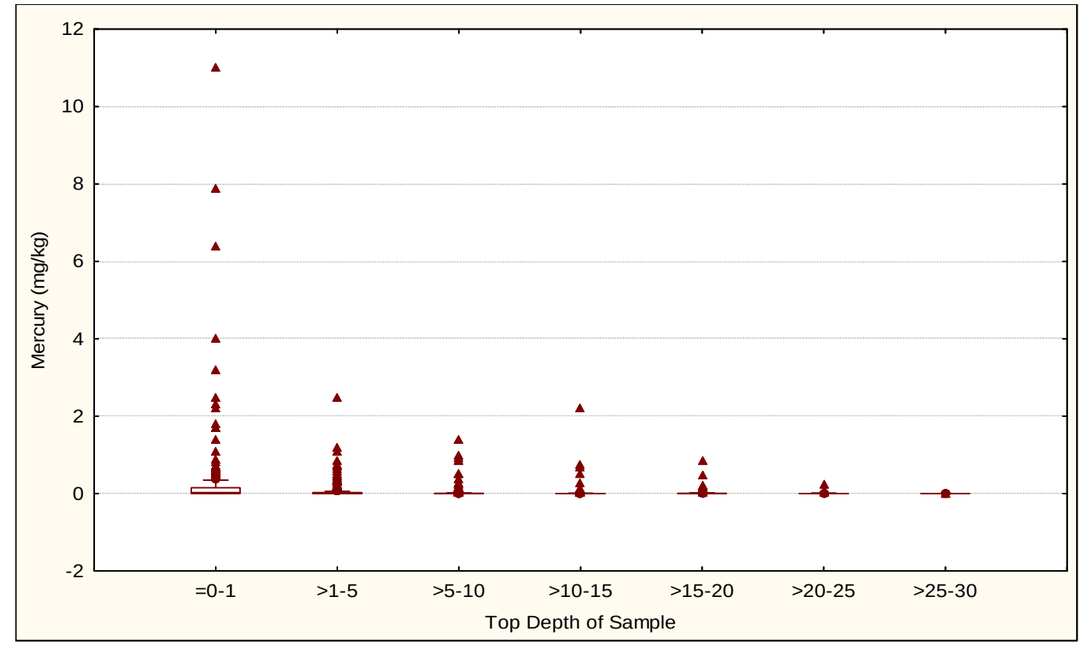


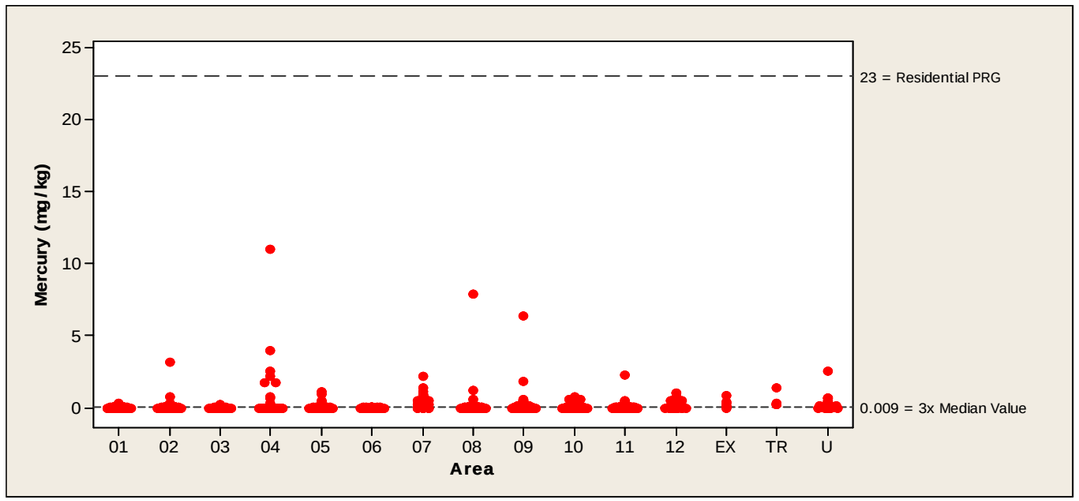


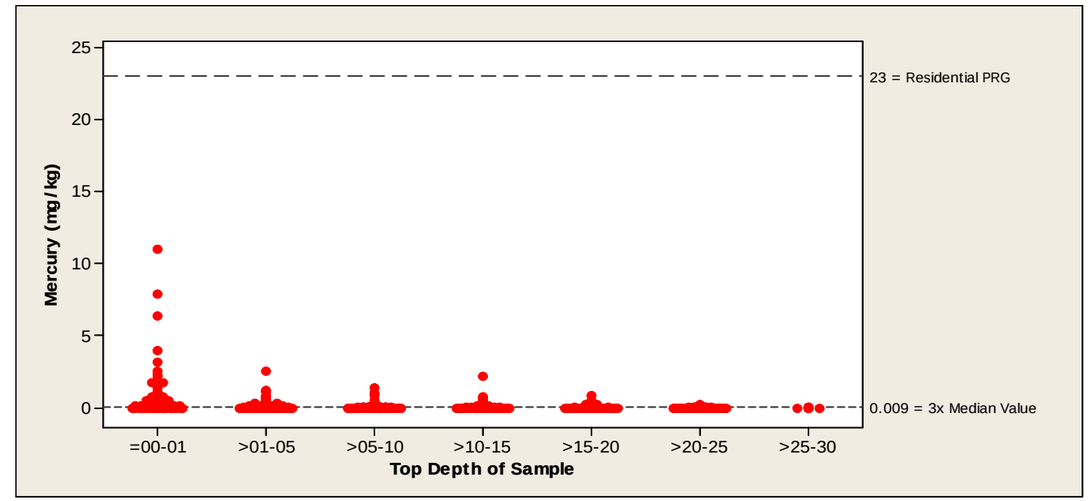


Note: Background = 3 * median of all Process Area data. This is a temporary estimate of background.

Sample depths are given in feet below ground surface.

Boxplots and Individual Values Plots for Process Area Soils - Grouped by Area and by Top Depth of Sample

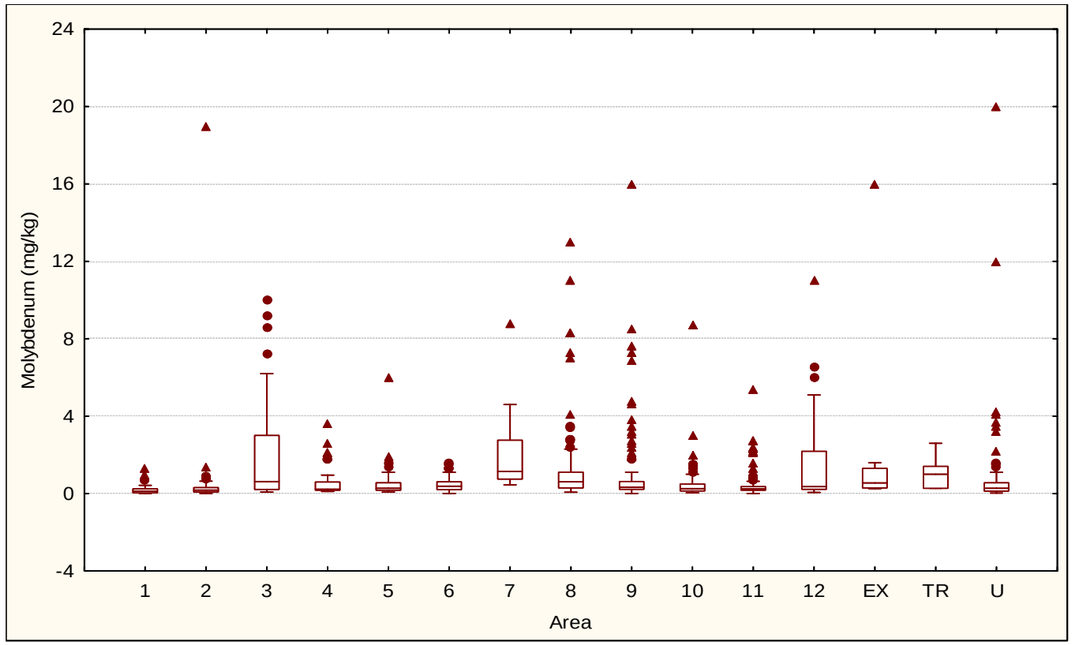


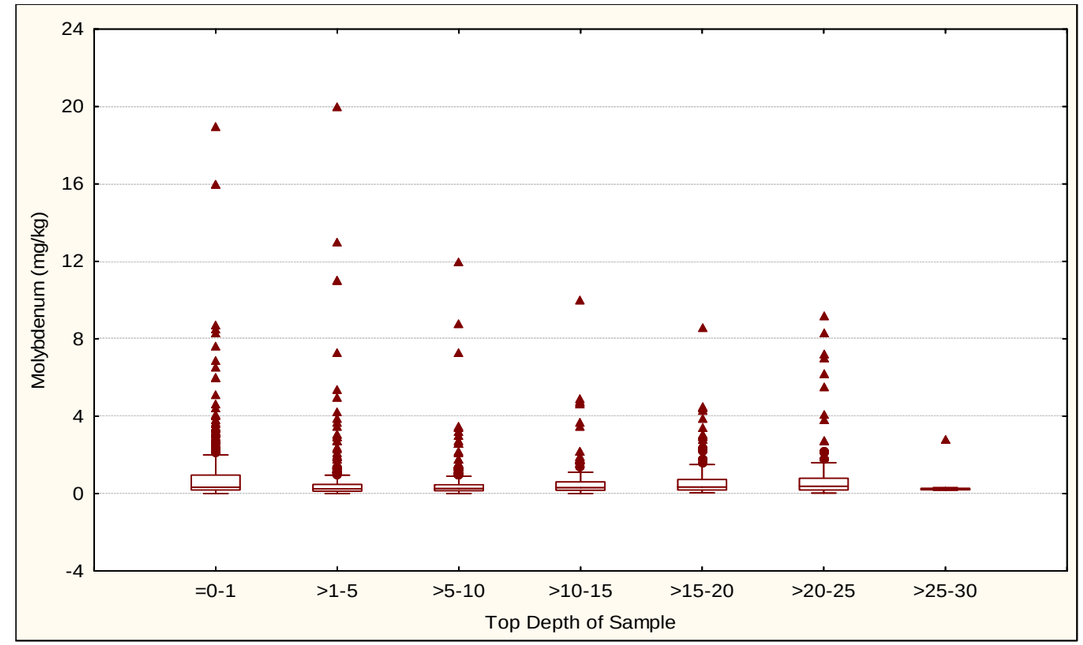


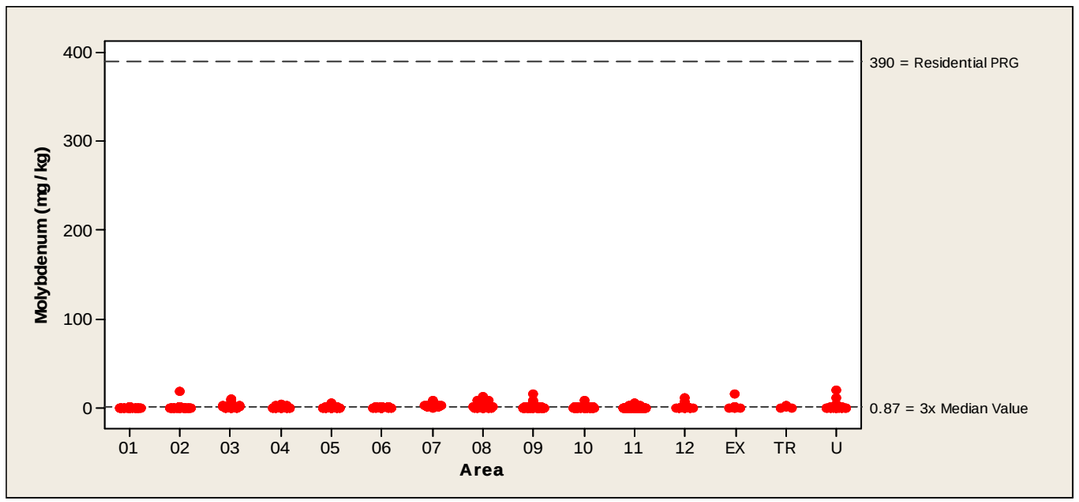


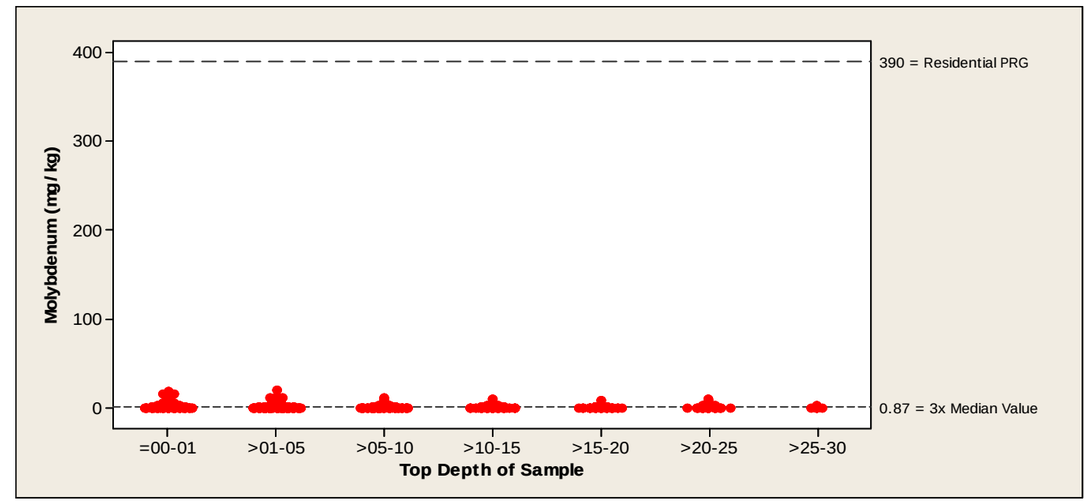


Note: Background = 3 * median of all Process Area data. This is a temporary estimate of background.

Sample depths are given in feet below ground surface.

Boxplots and Individual Values Plots for Process Area Soils - Grouped by Area and by Top Depth of Sample

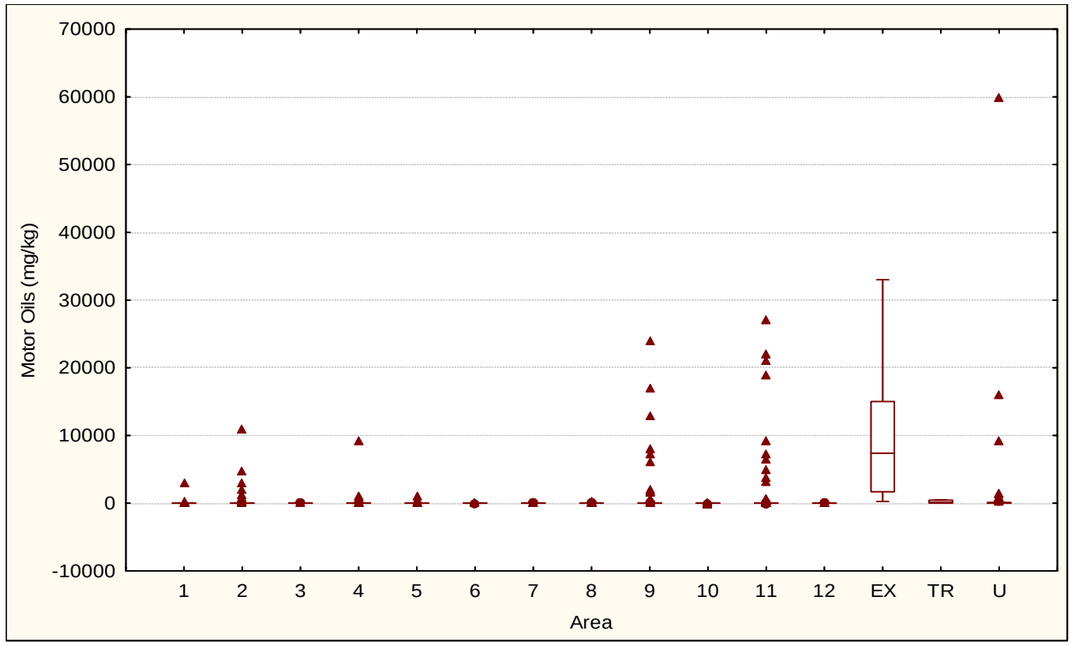


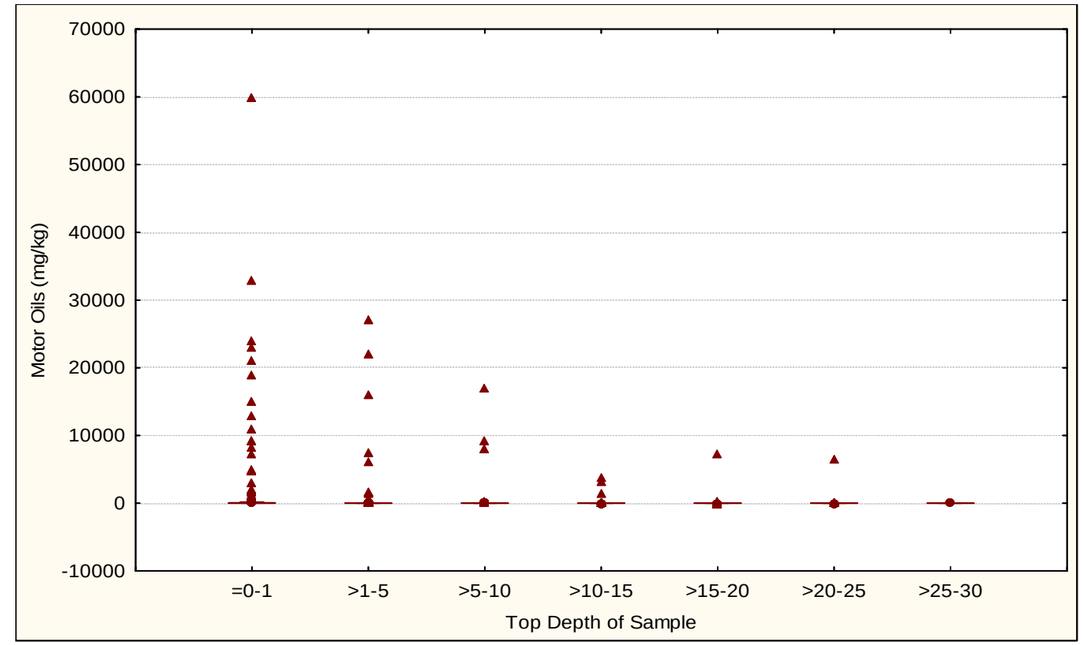


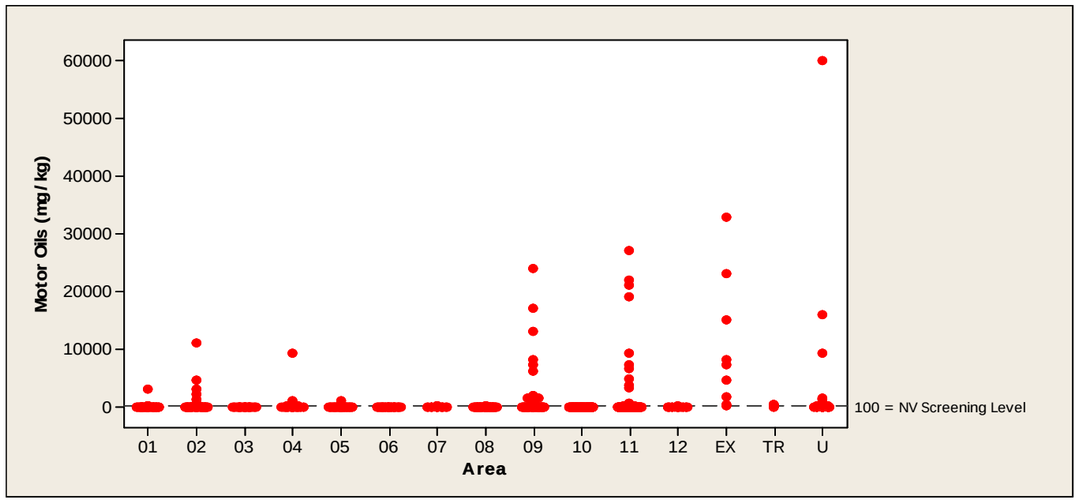


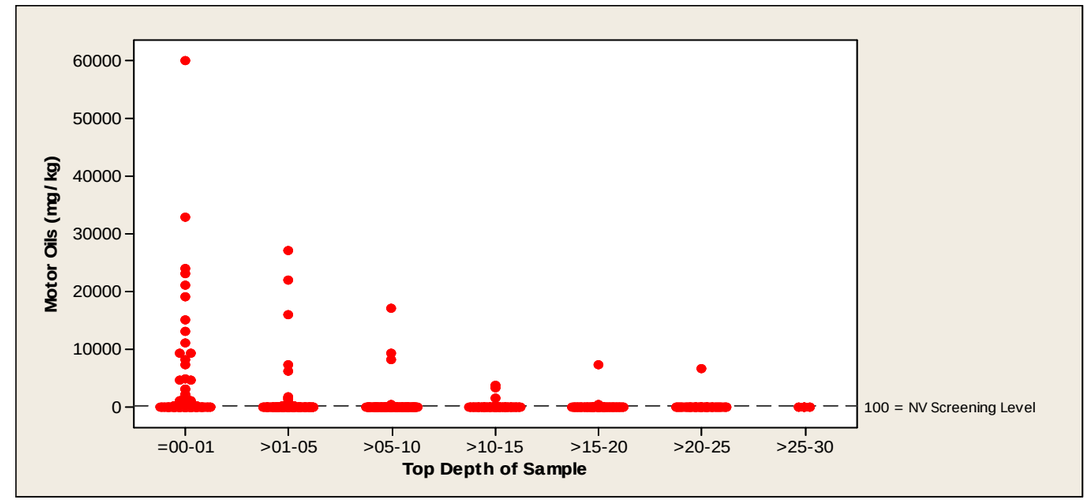


Note: Background = 3 * median of all Process Area data. This is a temporary estimate of background.

Sample depths are given in feet below ground surface.

Boxplots and Individual Values Plots for Process Area Soils - Grouped by Area and by Top Depth of Sample

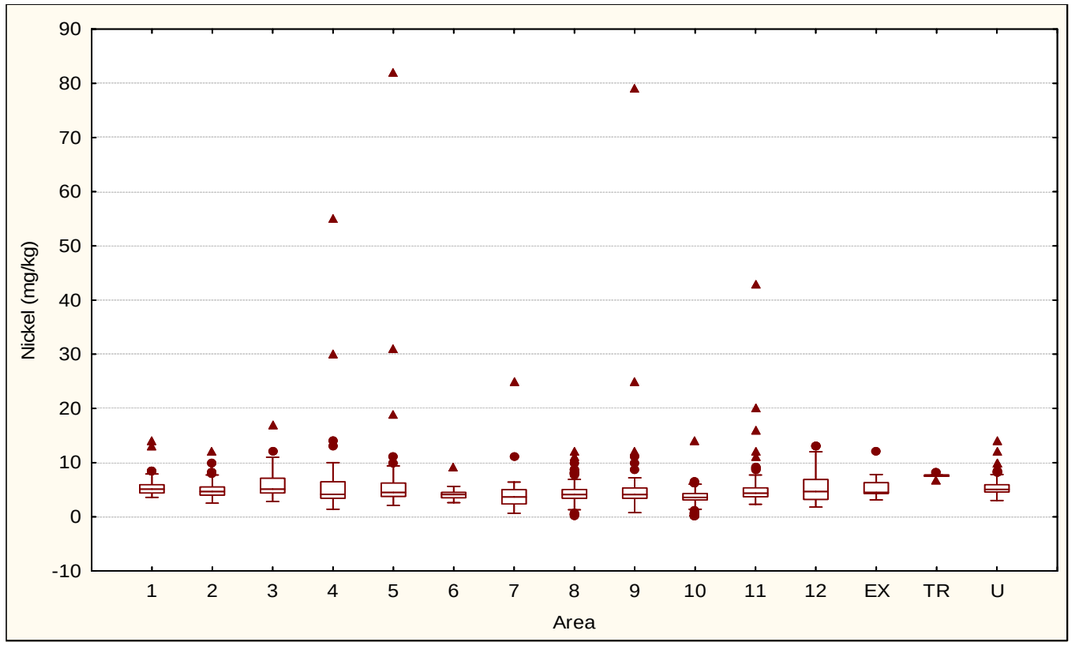


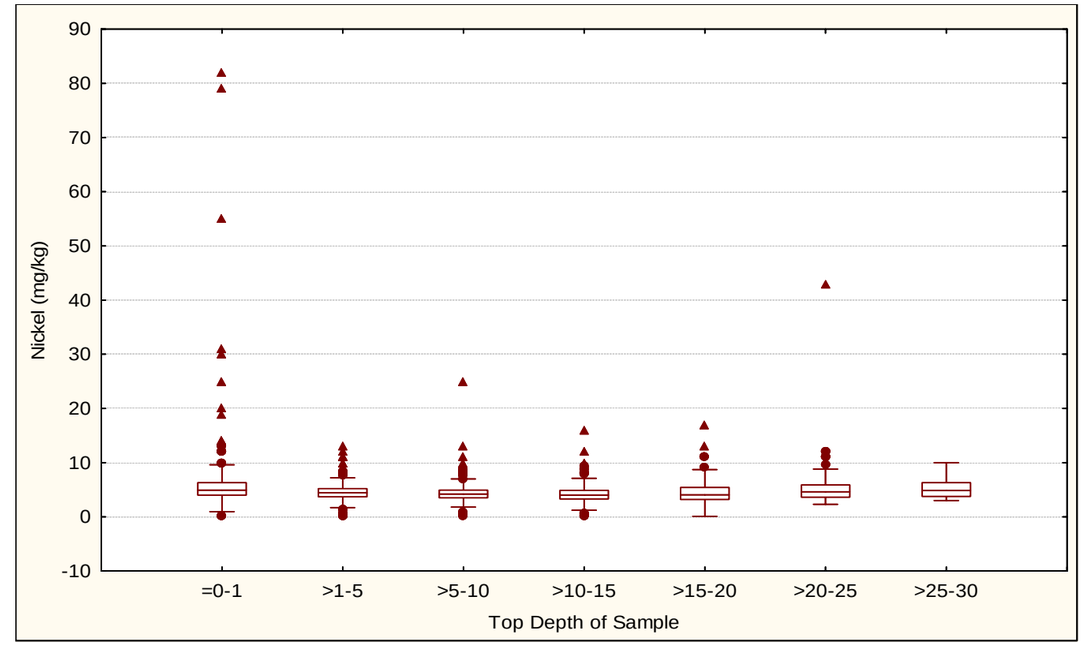


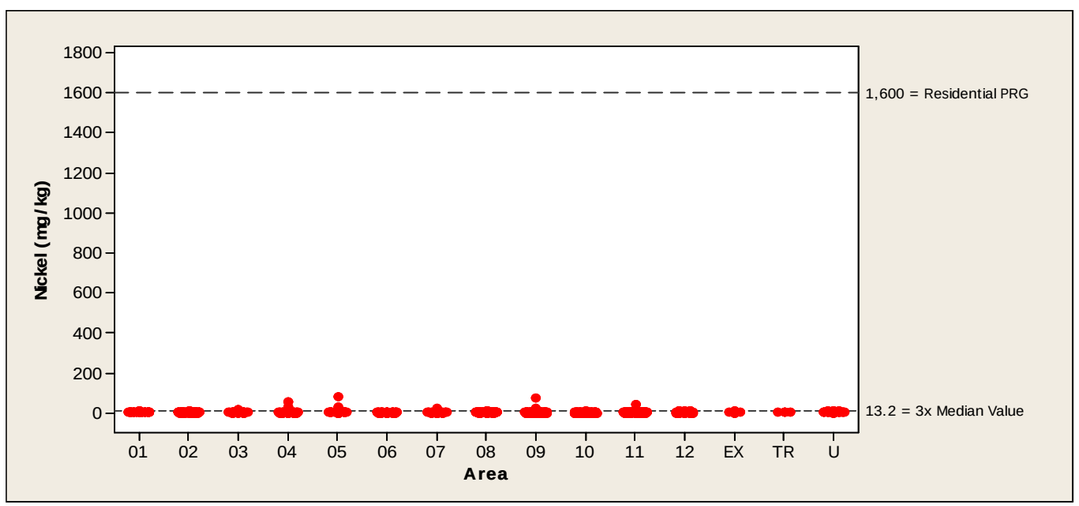


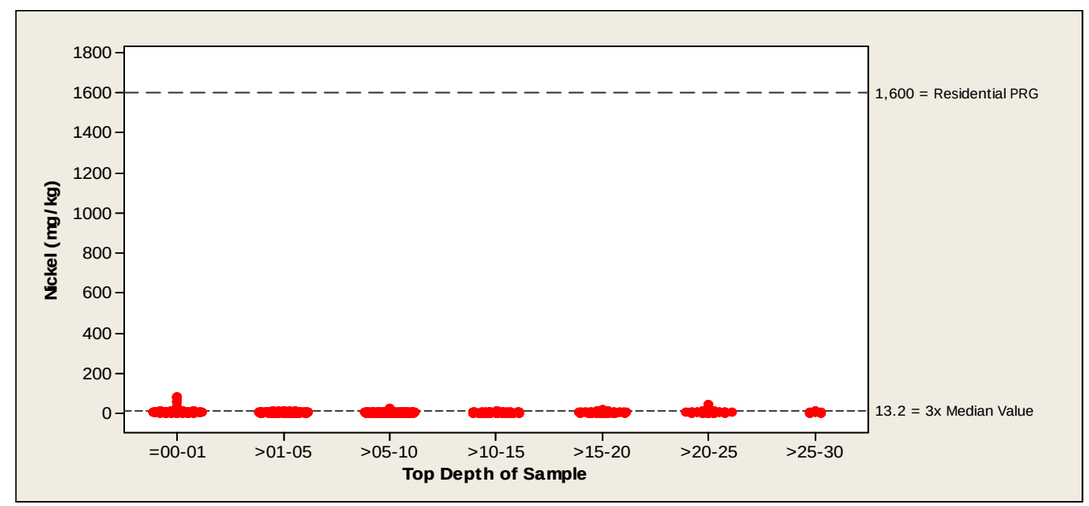


Note: Background = 3 * median of all Process Area data. This is a temporary estimate of background.

Sample depths are given in feet below ground surface.

Boxplots and Individual Values Plots for Process Area Soils - Grouped by Area and by Top Depth of Sample

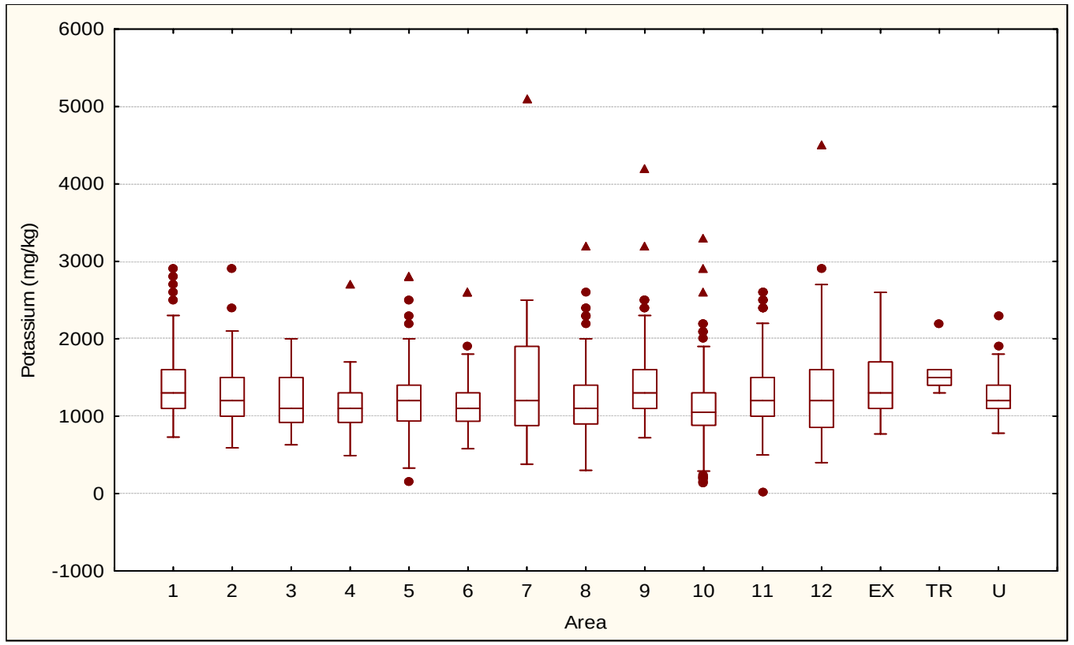


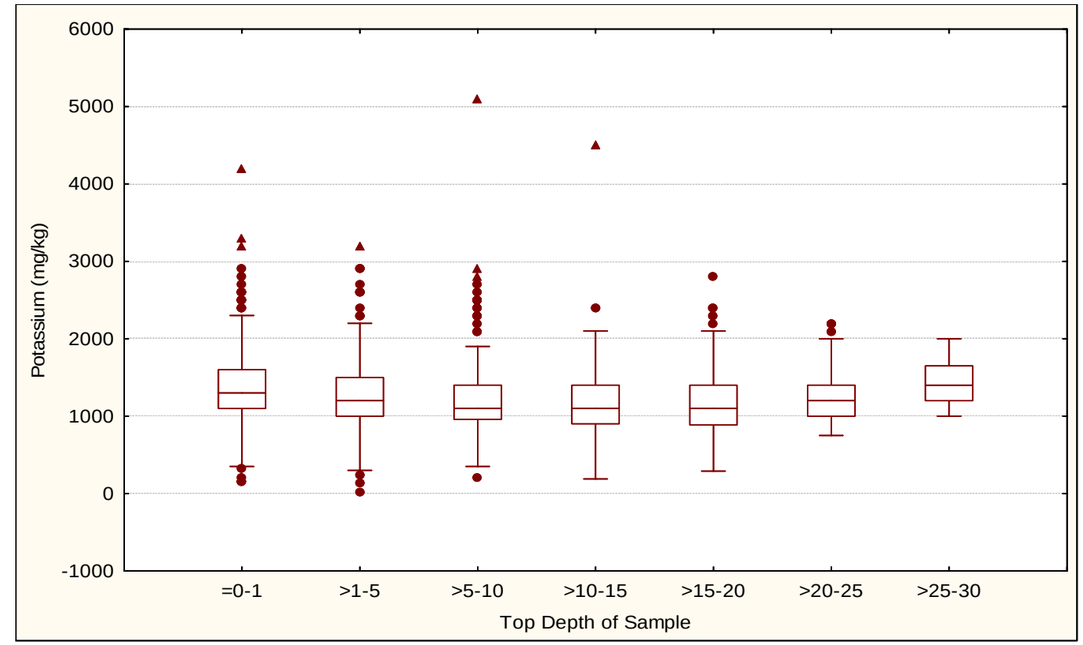


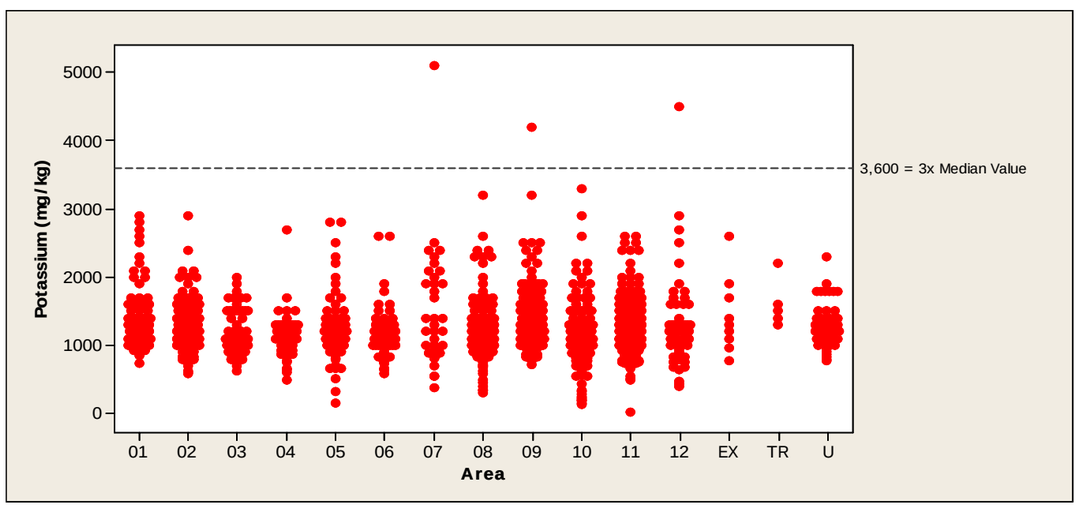


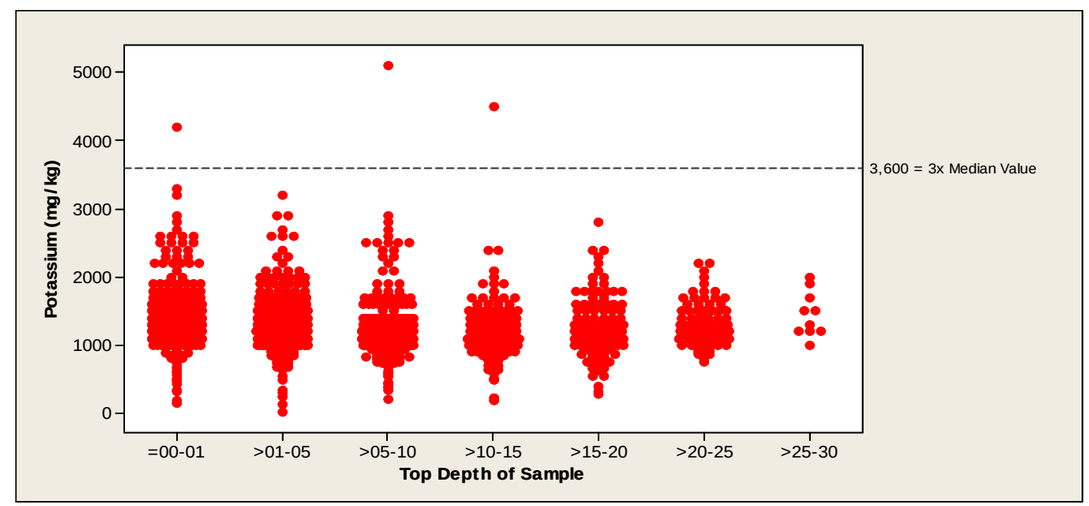


Note: Background = 3 * median of all Process Area data. This is a temporary estimate of background.

Sample depths are given in feet below ground surface.

Boxplots and Individual Values Plots for Process Area Soils - Grouped by Area and by Top Depth of Sample

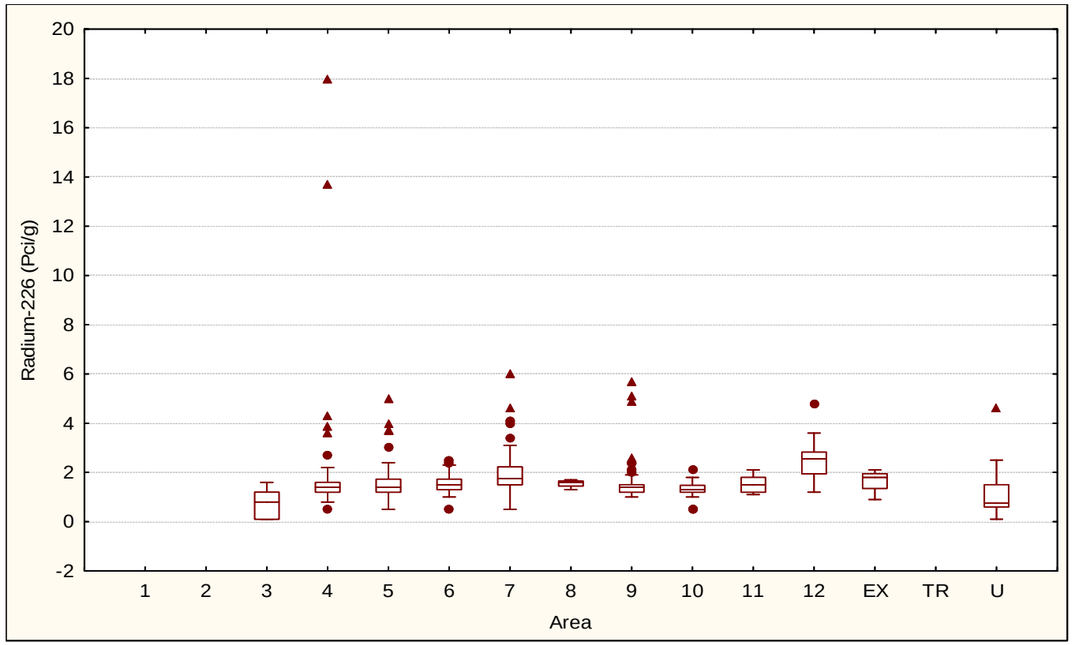


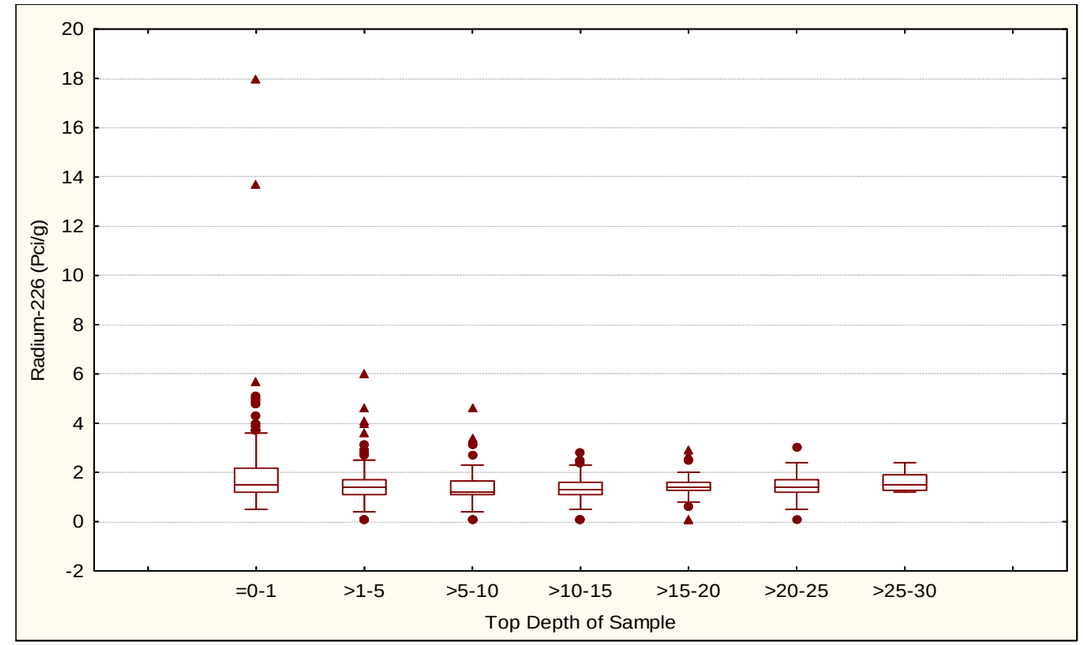


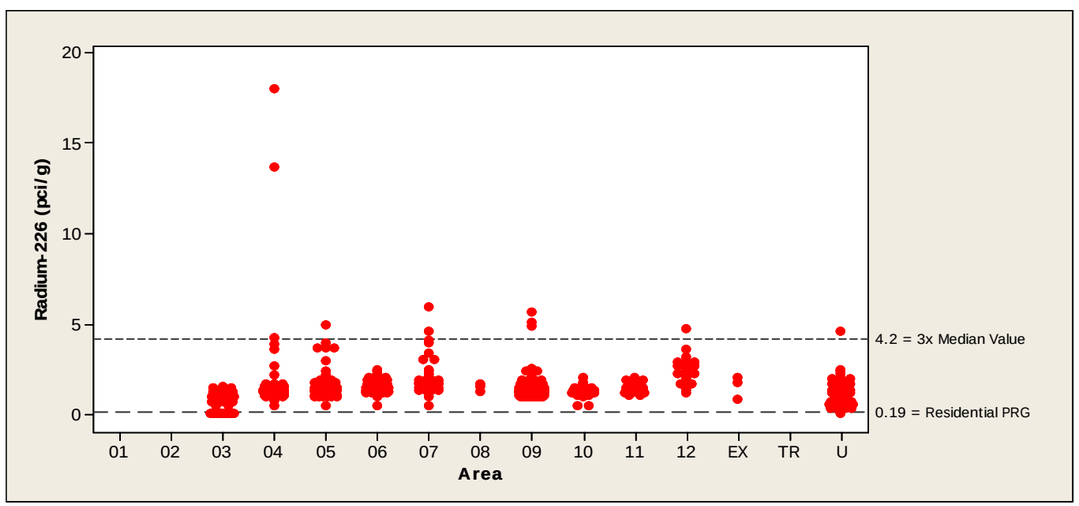


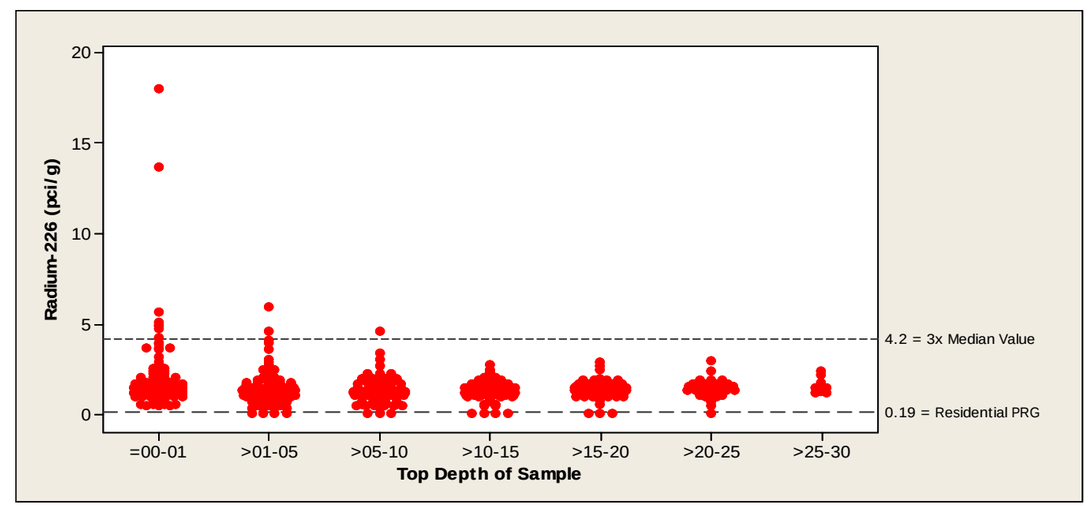


Note: Background = 3 * median of all Process Area data. This is a temporary estimate of background.

Sample depths are given in feet below ground surface.

Boxplots and Individual Values Plots for Process Area Soils - Grouped by Area and by Top Depth of Sample

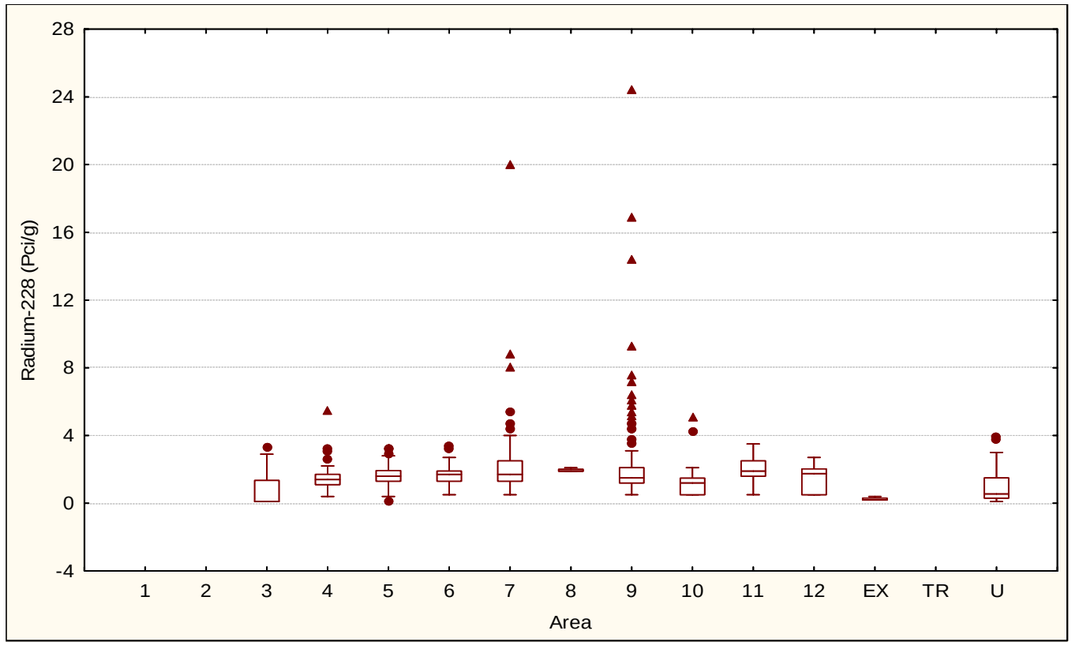


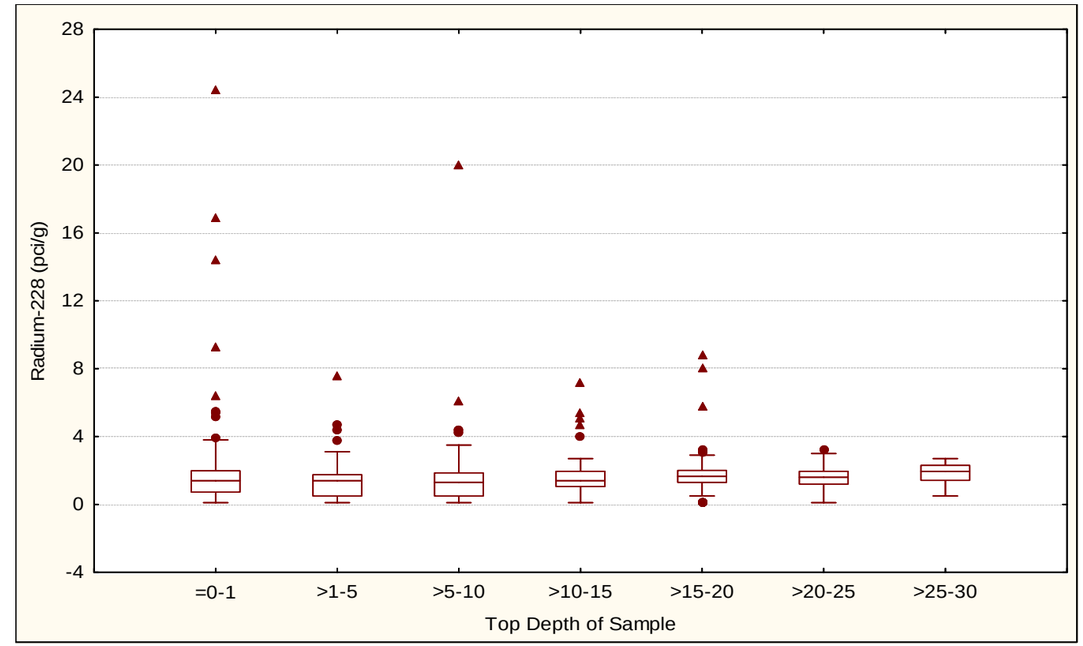


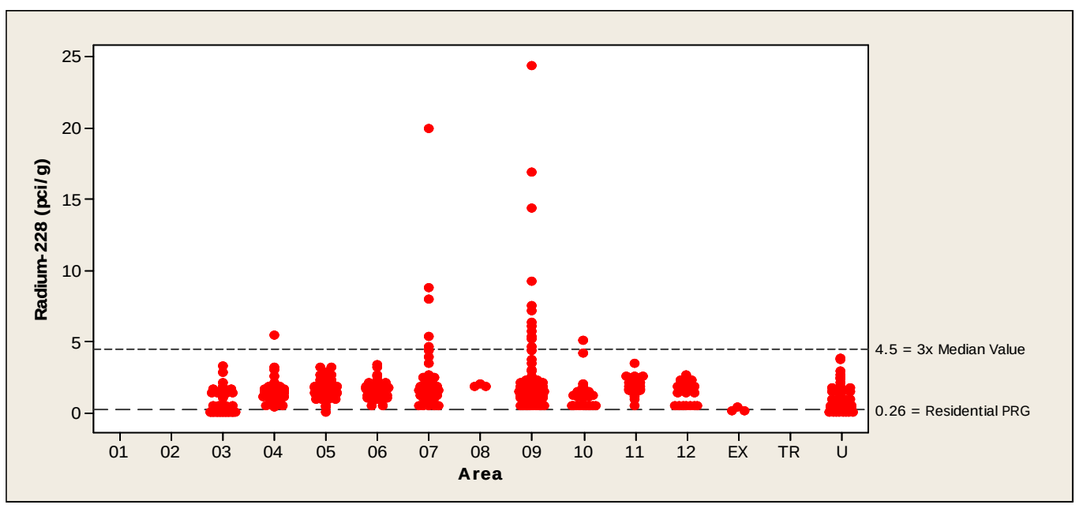


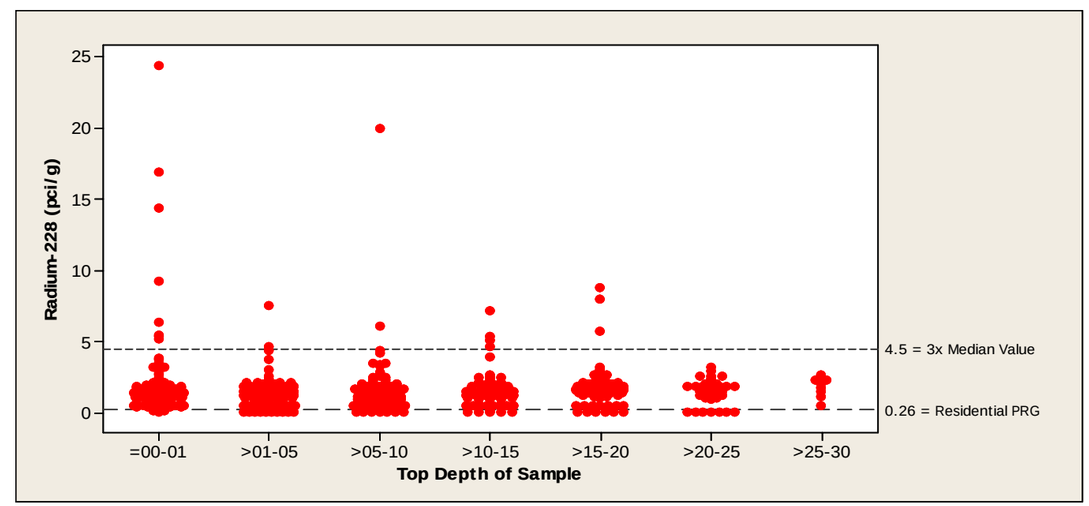


Note: Background = 3 * median of all Process Area data. This is a temporary estimate of background.

Sample depths are given in feet below ground surface.

Boxplots and Individual Values Plots for Process Area Soils - Grouped by Area and by Top Depth of Sample

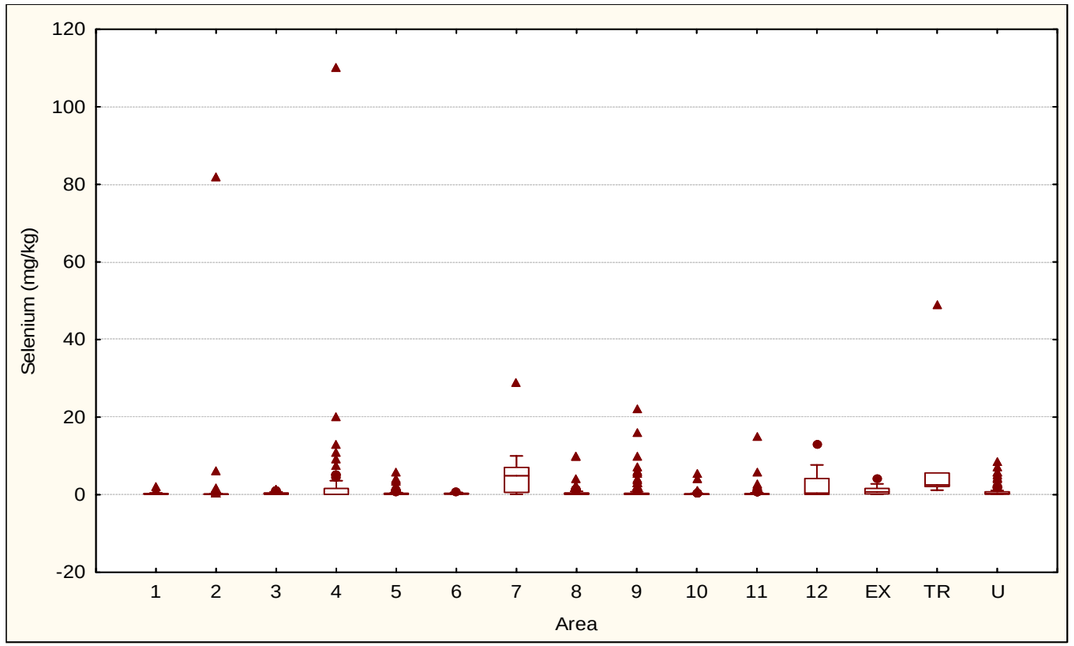


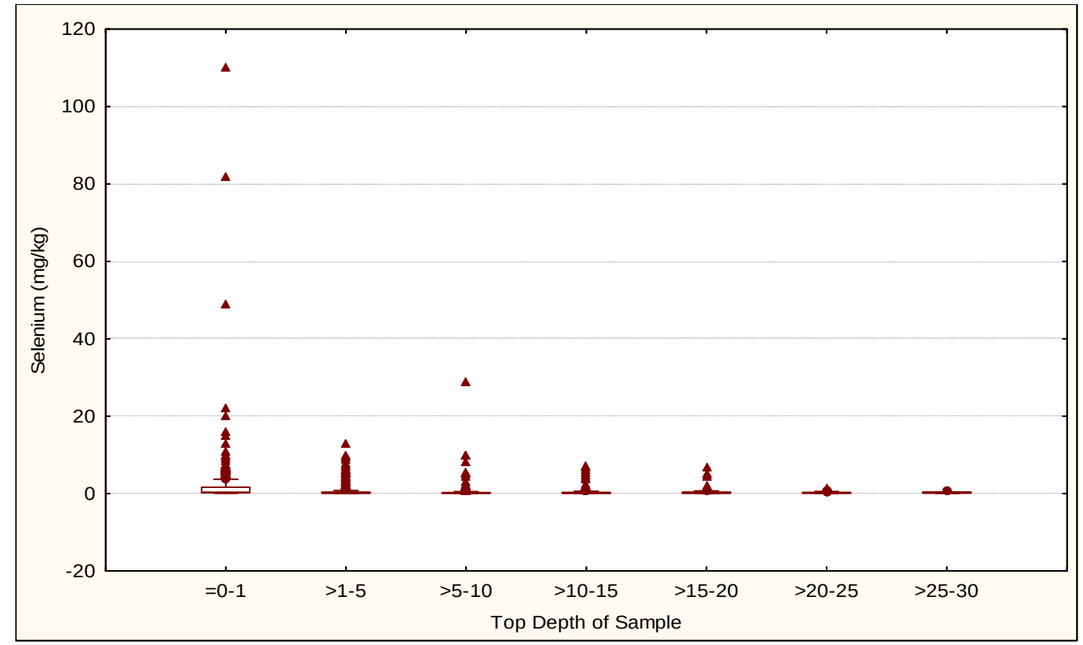


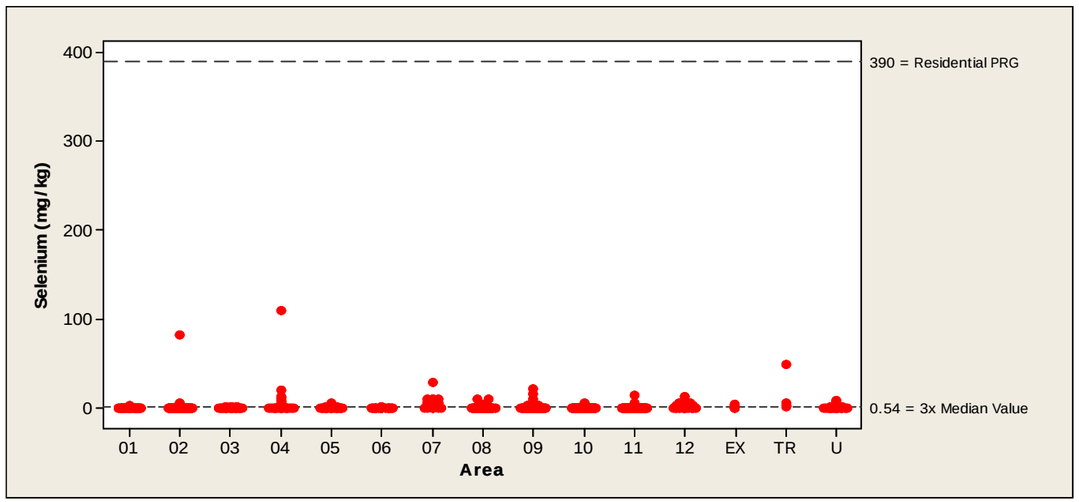


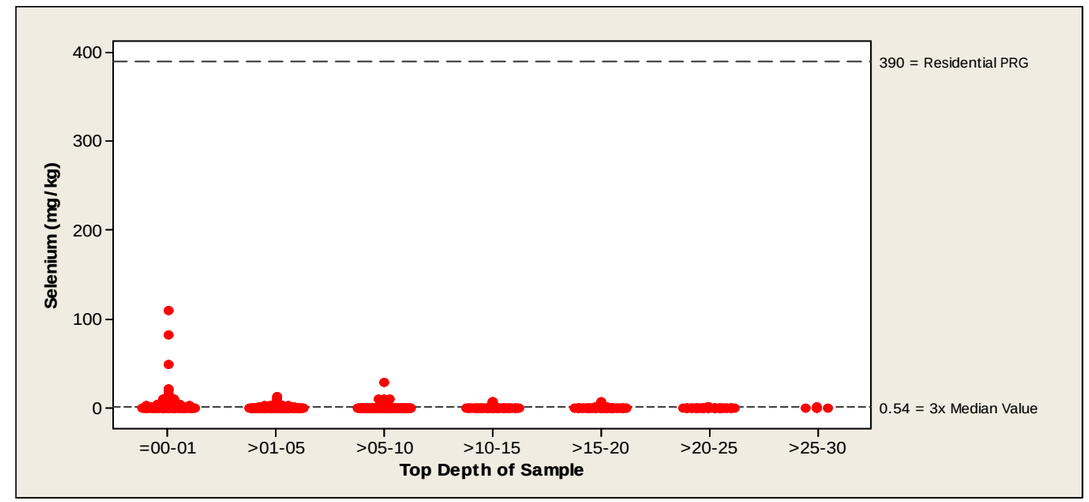


Note: Background = 3 * median of all Process Area data. This is a temporary estimate of background.

Sample depths are given in feet below ground surface.

Boxplots and Individual Values Plots for Process Area Soils - Grouped by Area and by Top Depth of Sample

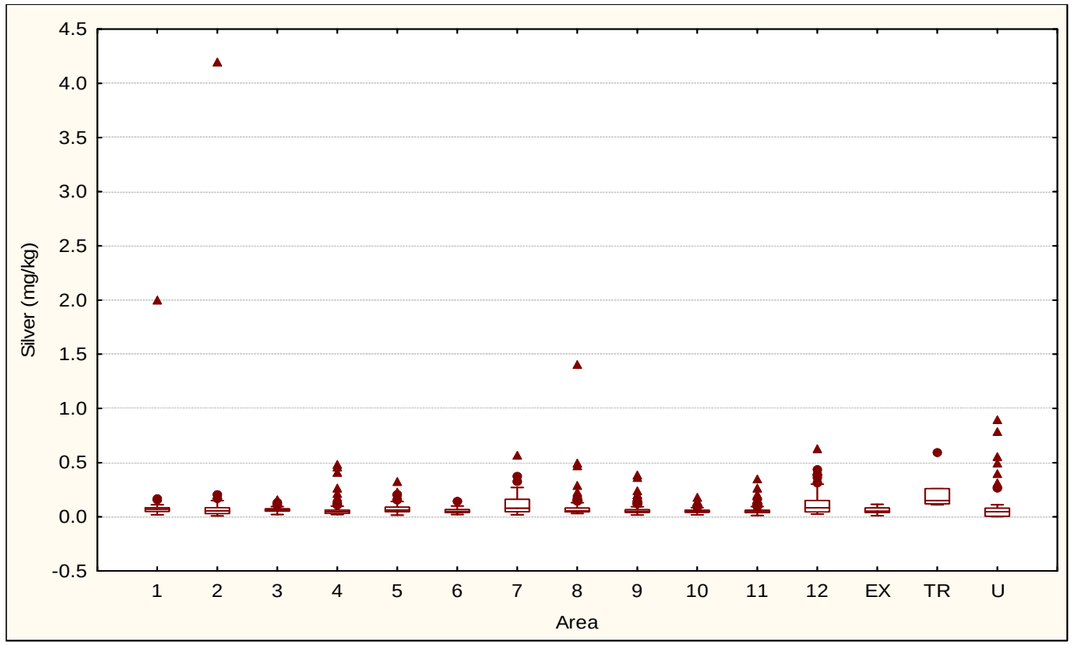


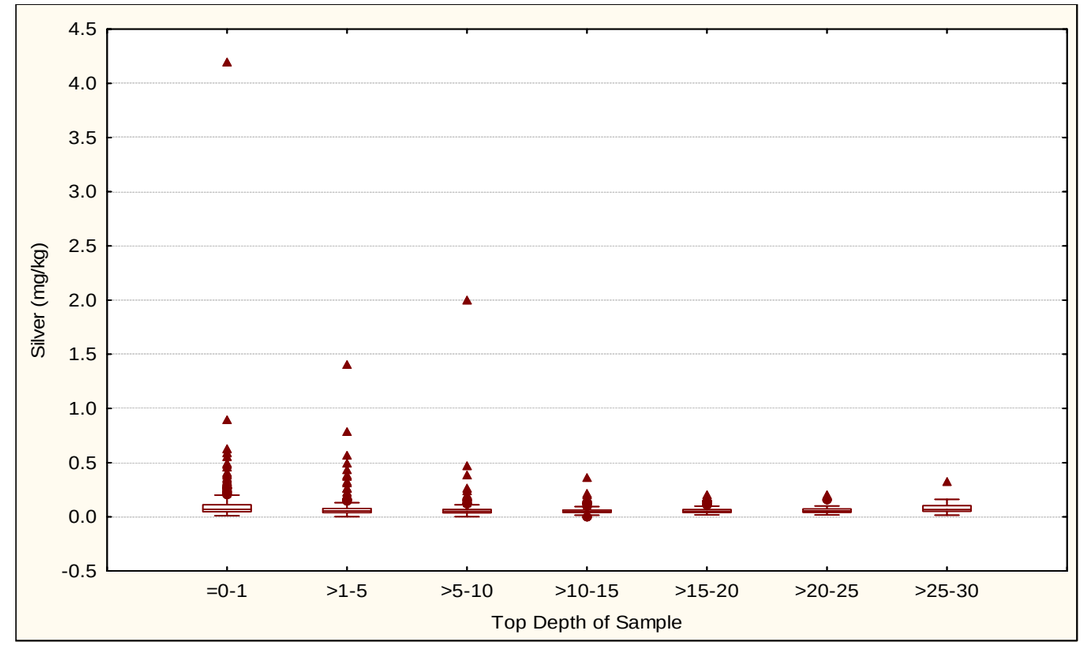


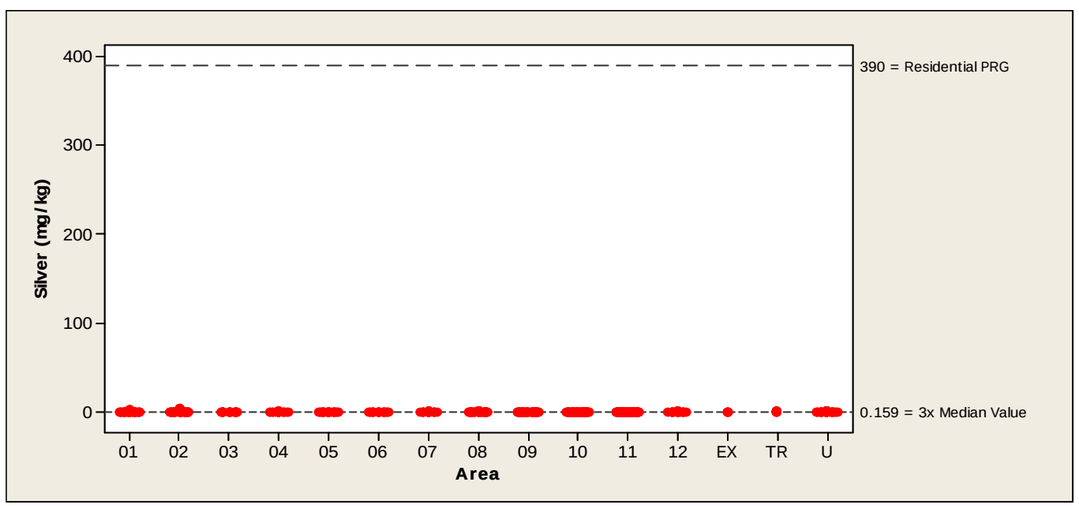


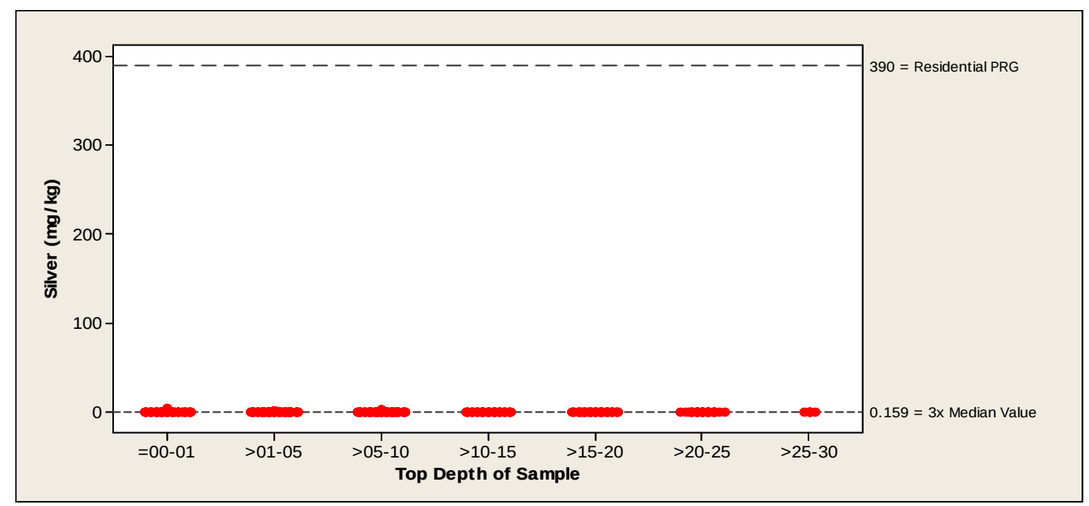


Note: Background = 3 * median of all Process Area data. This is a temporary estimate of background.

Sample depths are given in feet below ground surface.

Boxplots and Individual Values Plots for Process Area Soils - Grouped by Area and by Top Depth of Sample

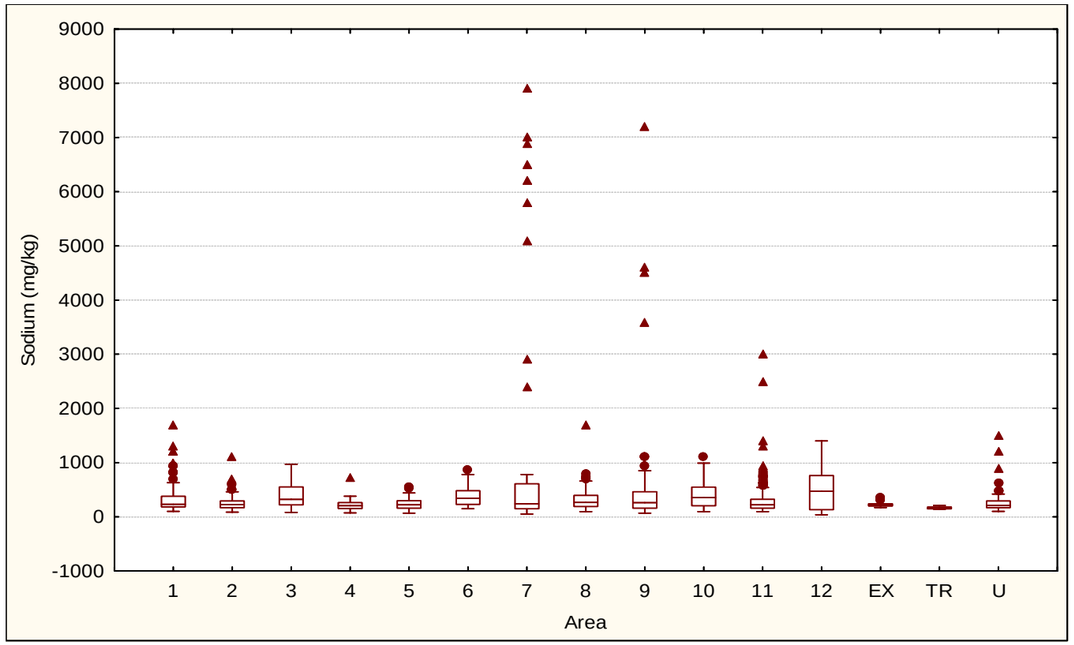


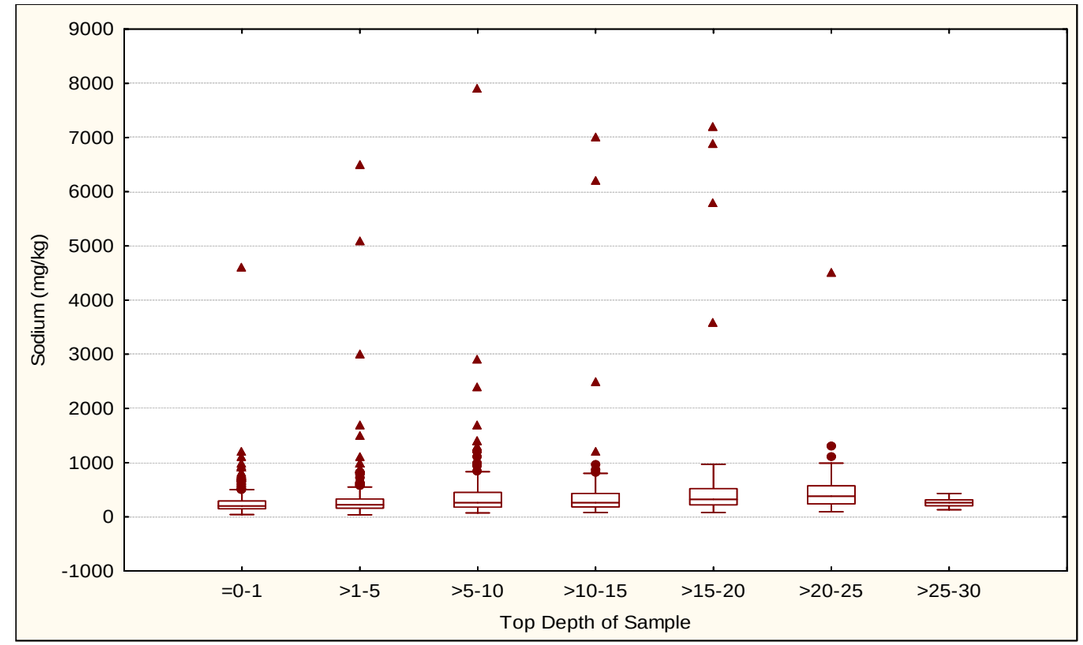


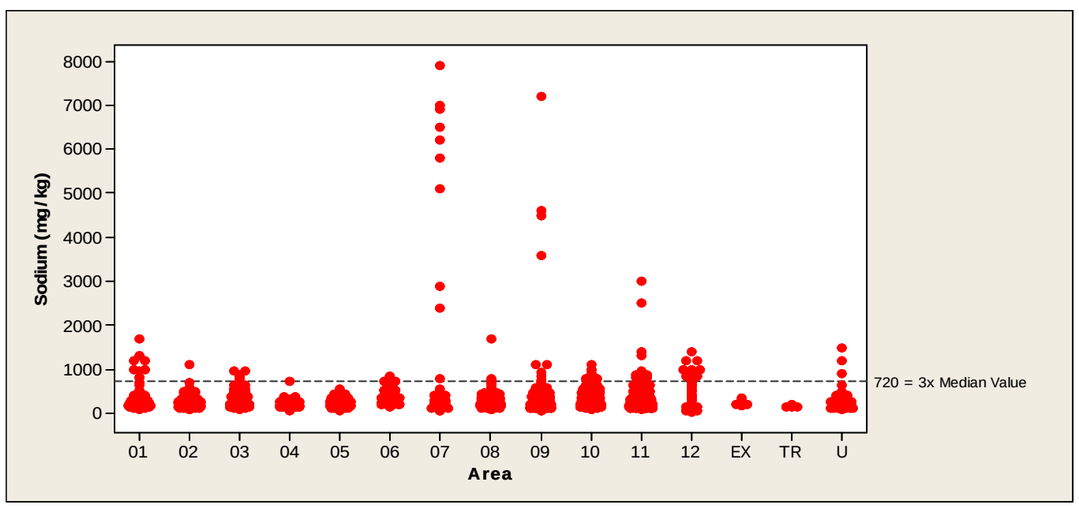


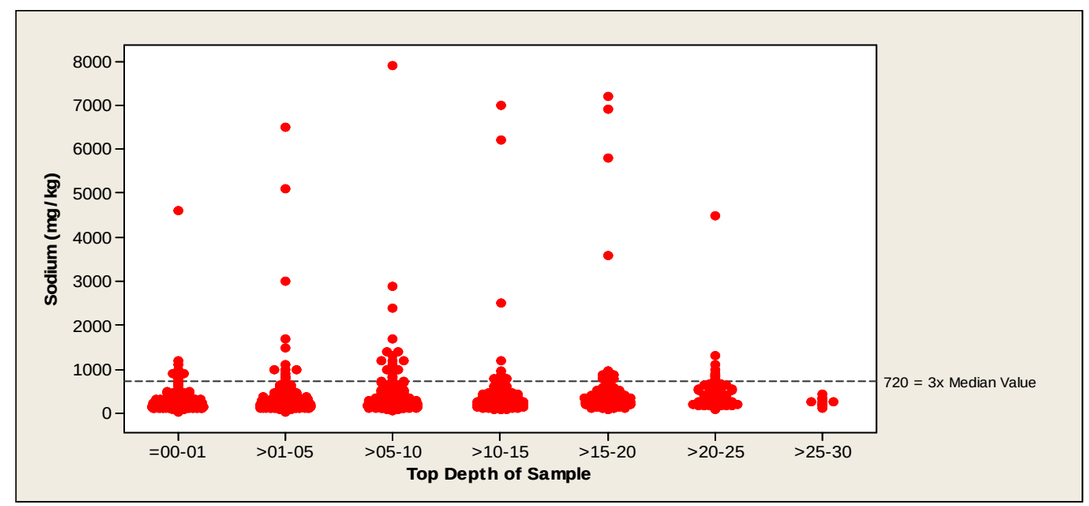


Note: Background = 3 * median of all Process Area data. This is a temporary estimate of background.

Sample depths are given in feet below ground surface.

Boxplots and Individual Values Plots for Process Area Soils - Grouped by Area and by Top Depth of Sample

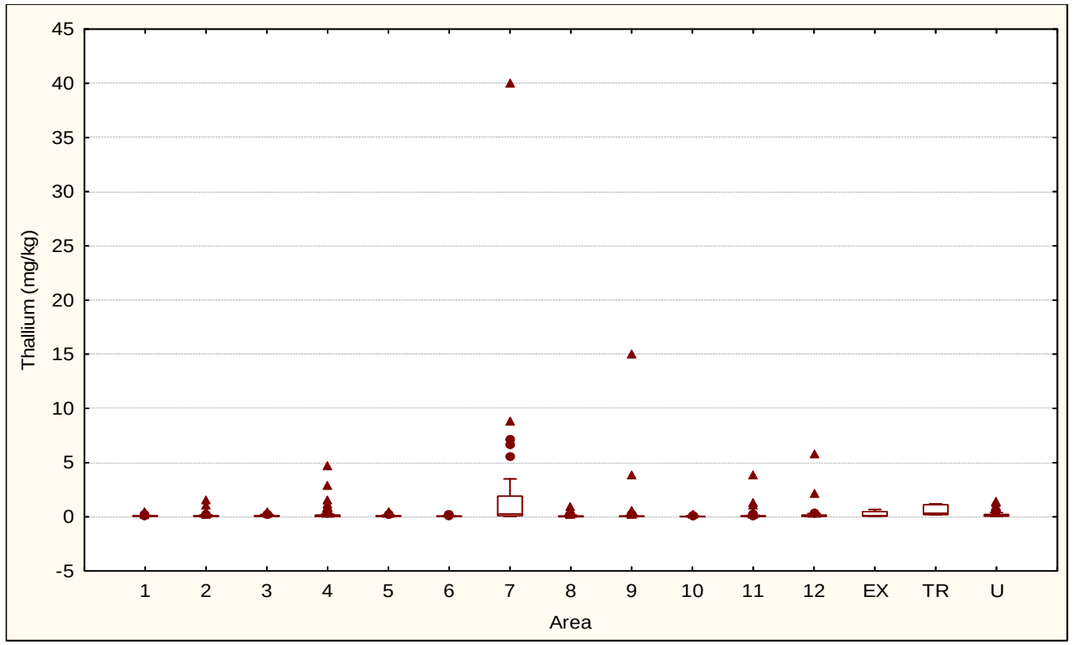


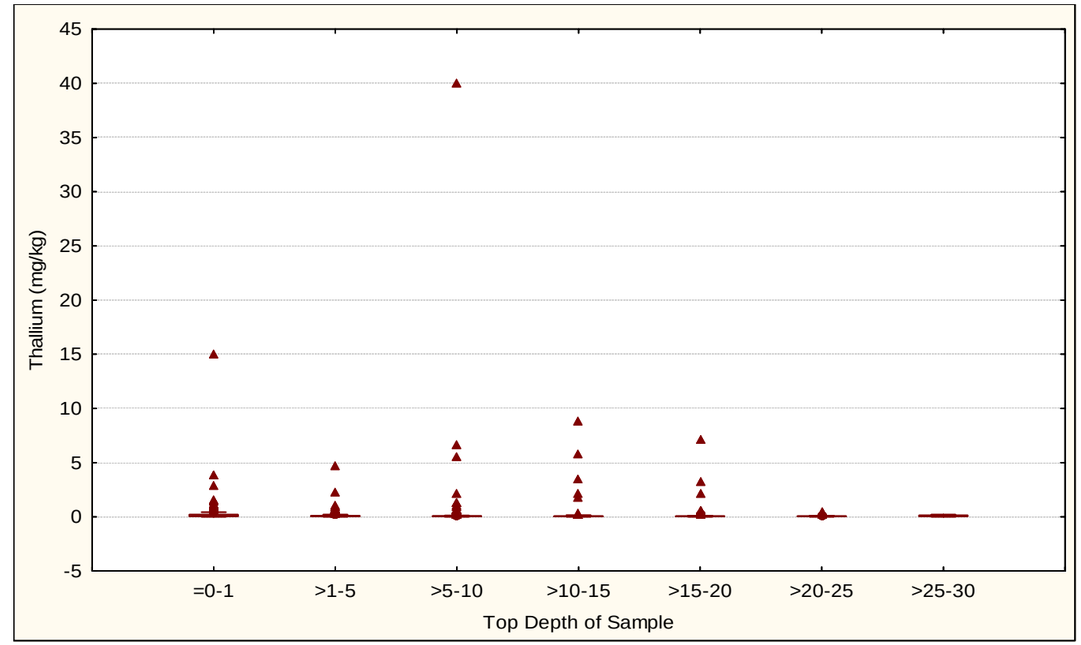


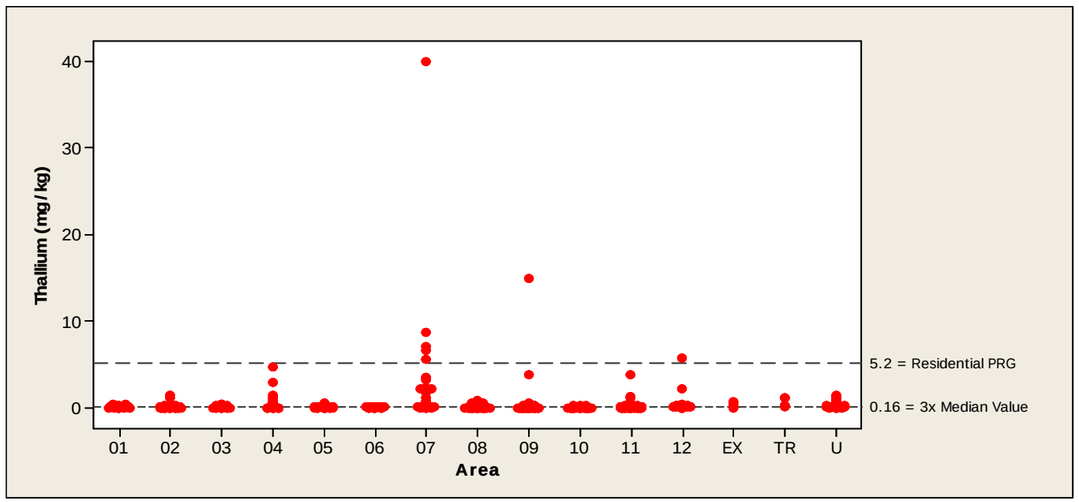


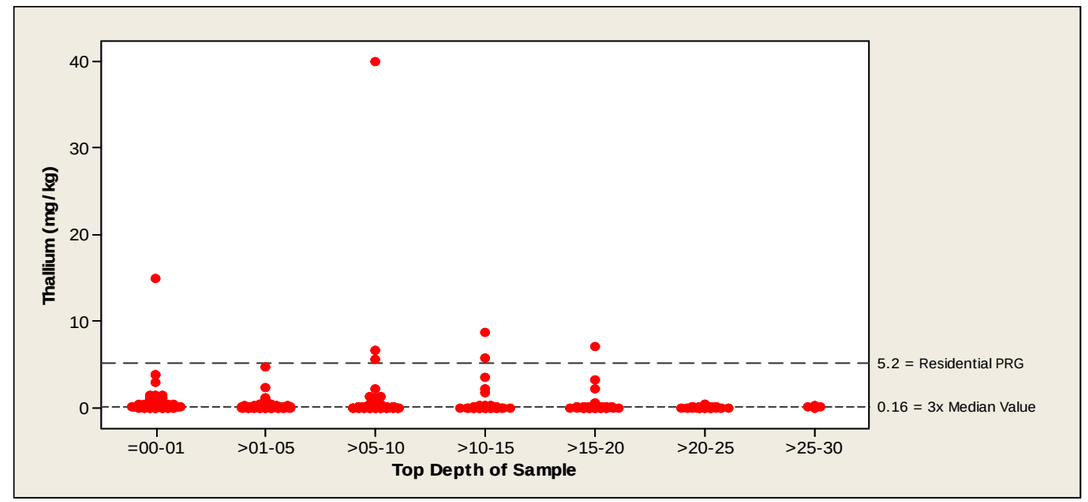


Note: Background = 3 * median of all Process Area data. This is a temporary estimate of background.

Sample depths are given in feet below ground surface.

Boxplots and Individual Values Plots for Process Area Soils - Grouped by Area and by Top Depth of Sample

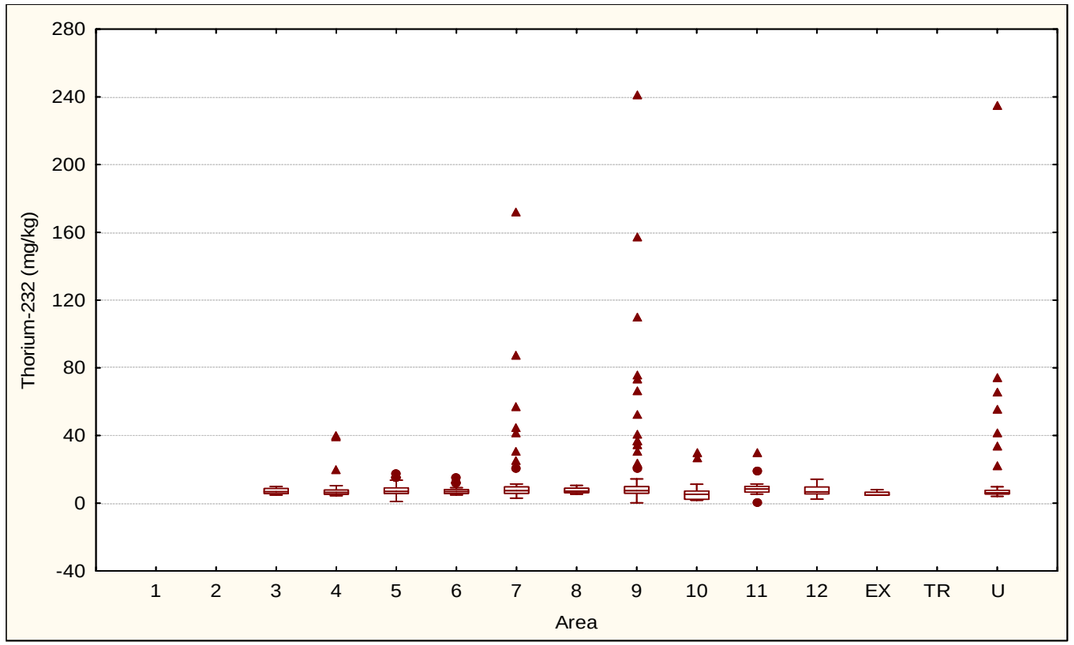


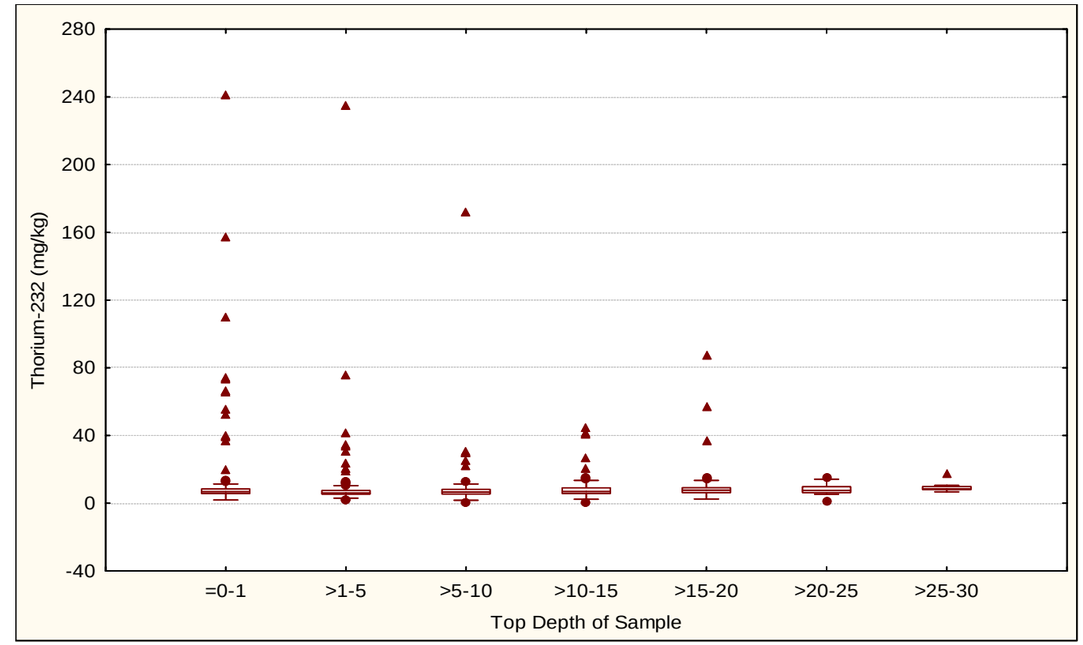


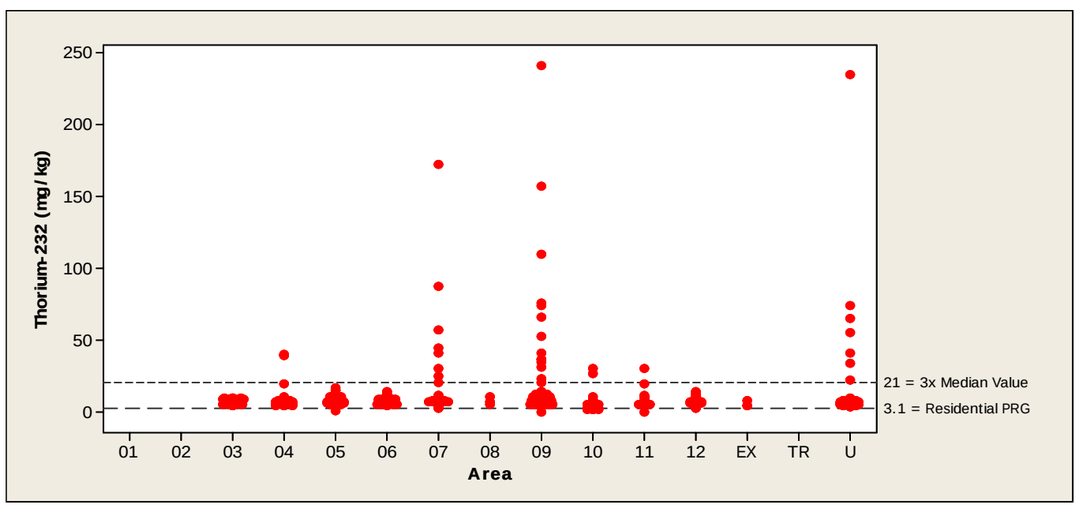


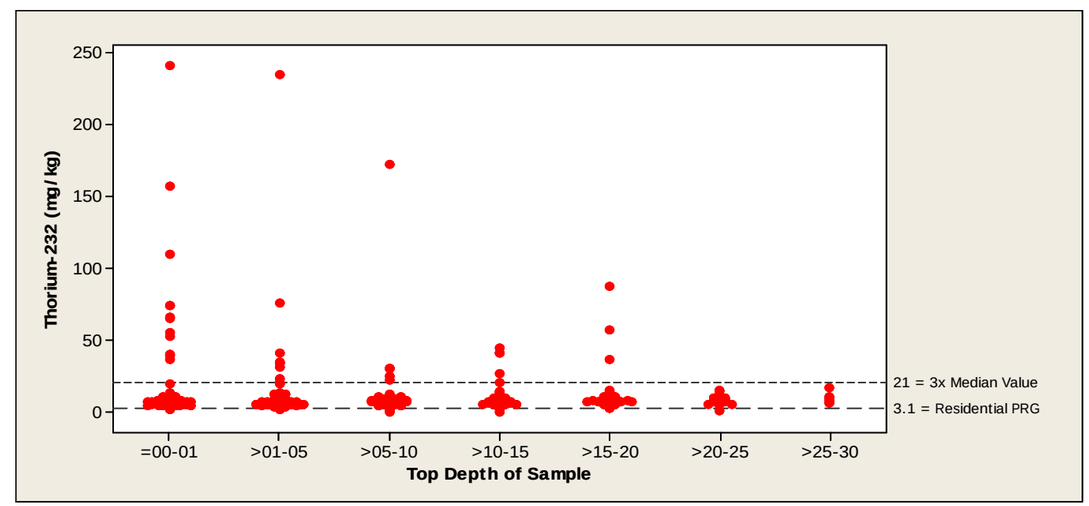


Note: Background = 3 * median of all Process Area data. This is a temporary estimate of background.

Sample depths are given in feet below ground surface.

Boxplots and Individual Values Plots for Process Area Soils - Grouped by Area and by Top Depth of Sample

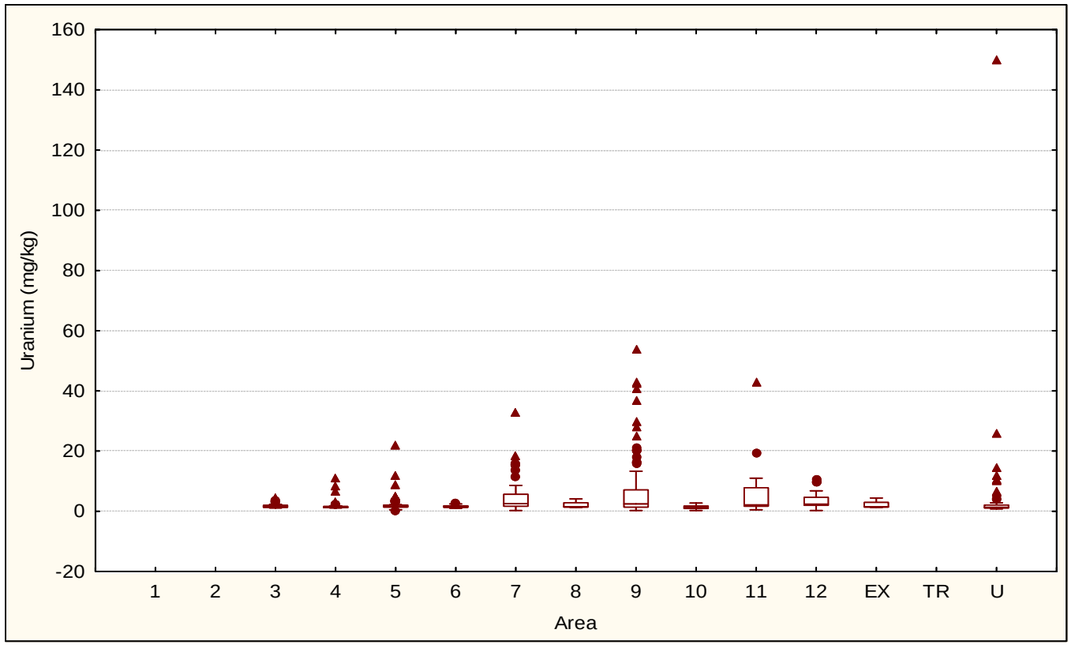


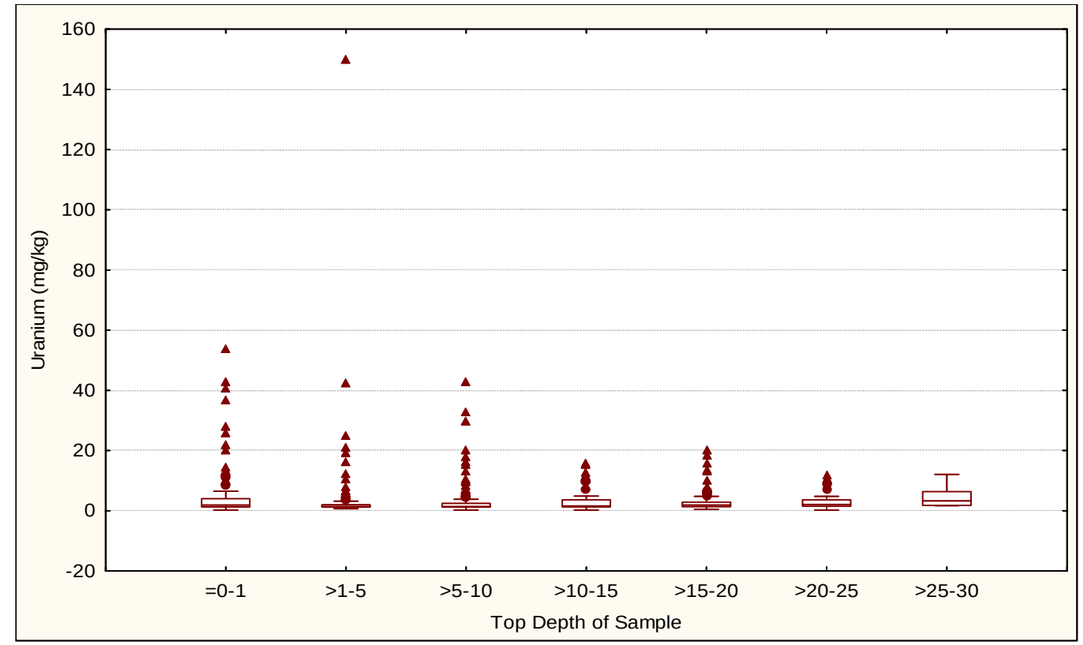


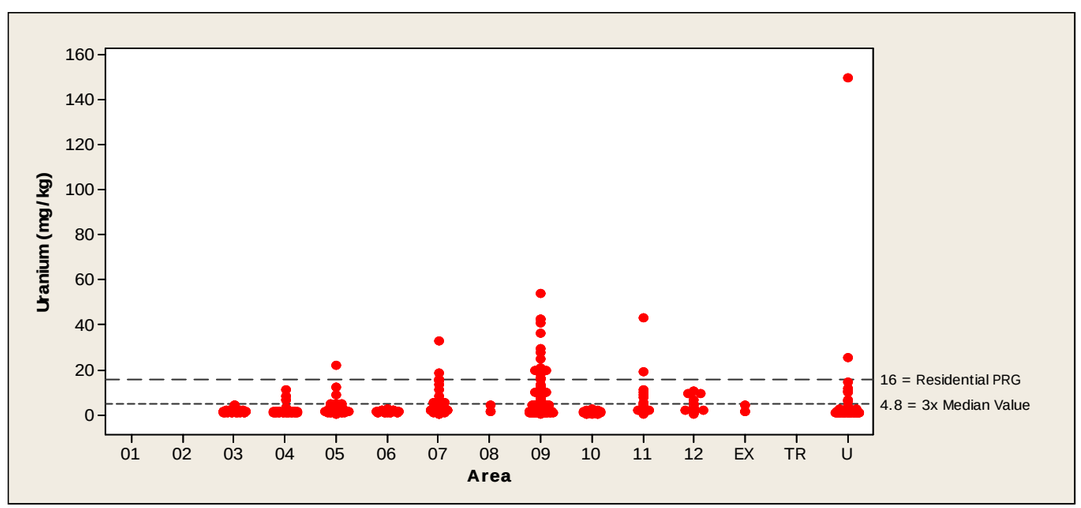


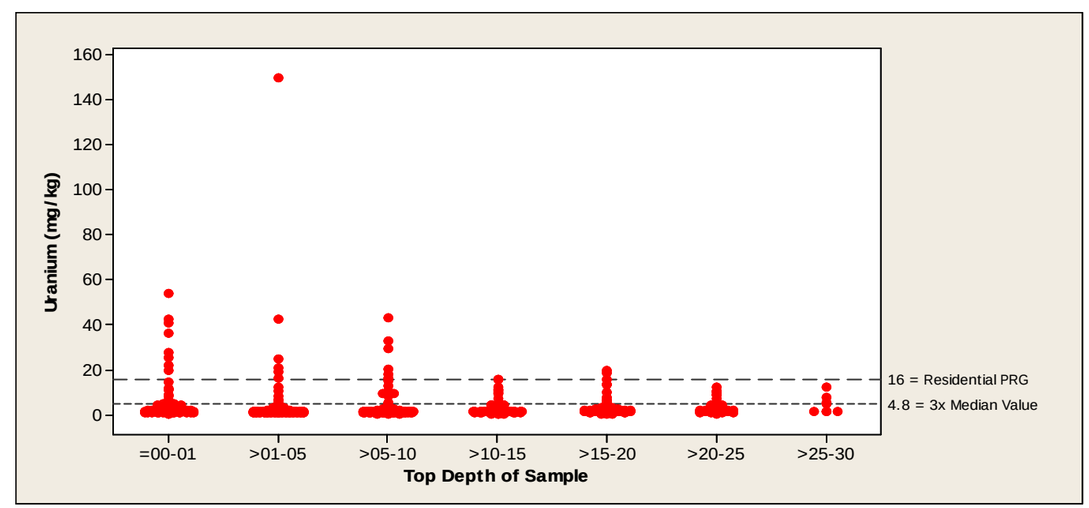


Note: Background = 3 * median of all Process Area data. This is a temporary estimate of background.

Sample depths are given in feet below ground surface.

Boxplots and Individual Values Plots for Process Area Soils - Grouped by Area and by Top Depth of Sample

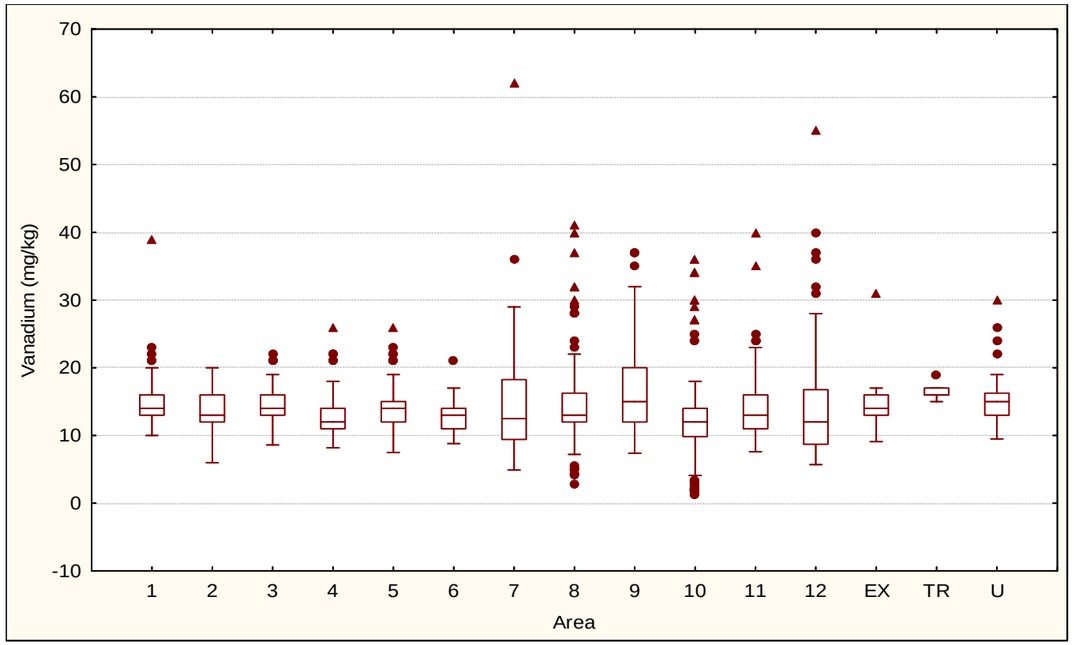


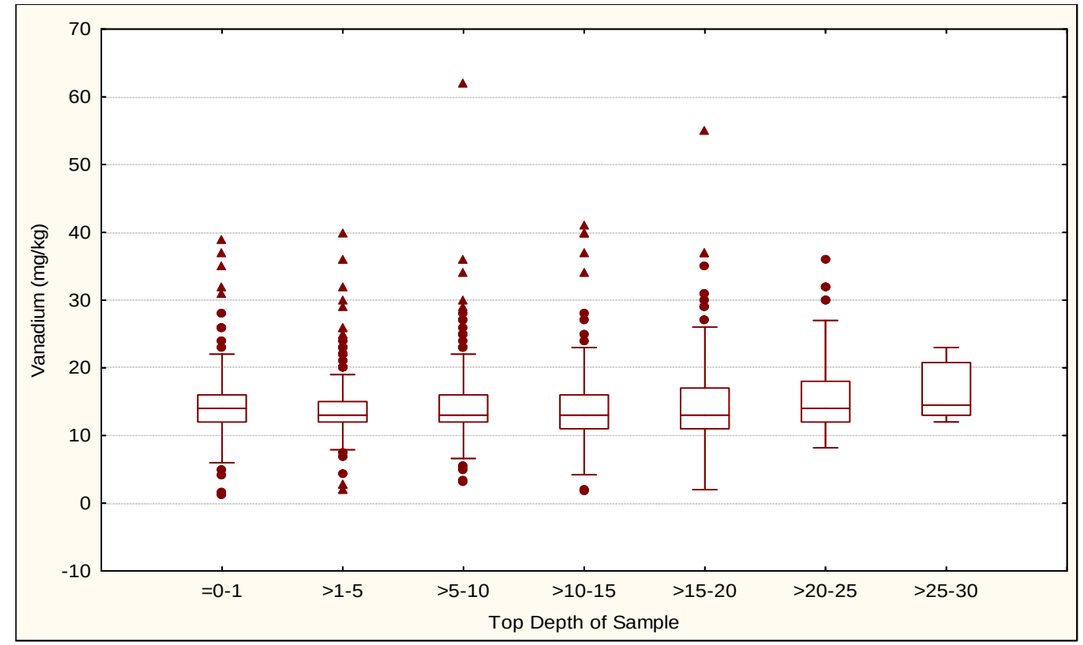


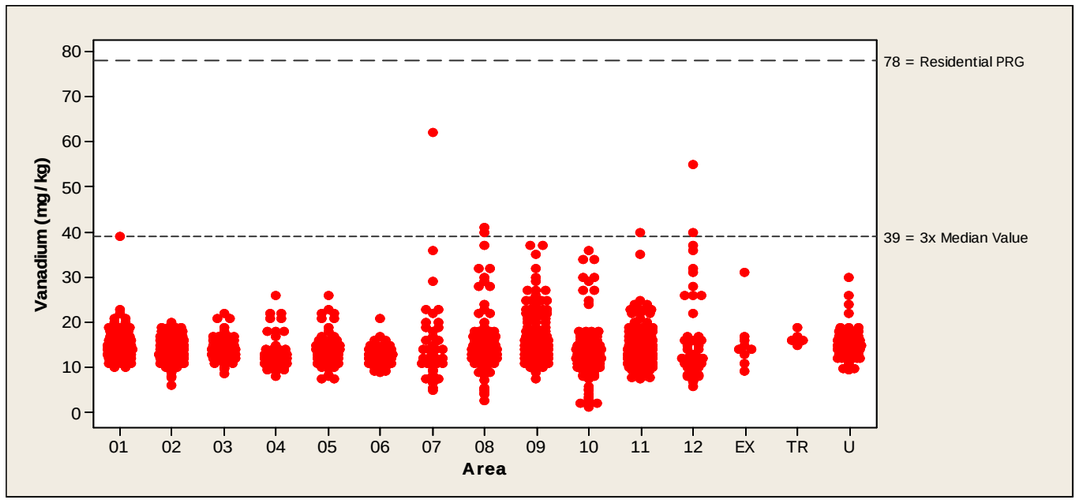


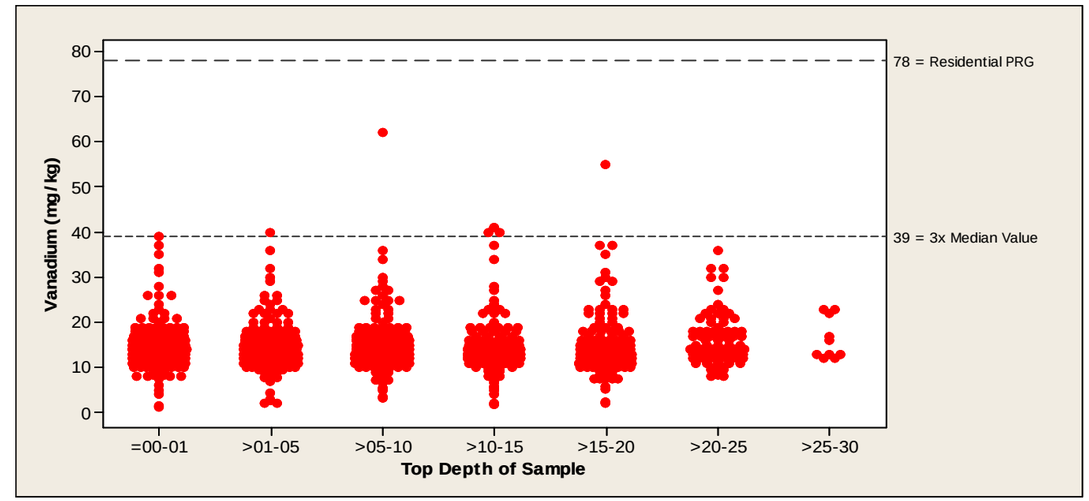


Note: Background = 3 * median of all Process Area data. This is a temporary estimate of background.

Sample depths are given in feet below ground surface.

Boxplots and Individual Values Plots for Process Area Soils - Grouped by Area and by Top Depth of Sample

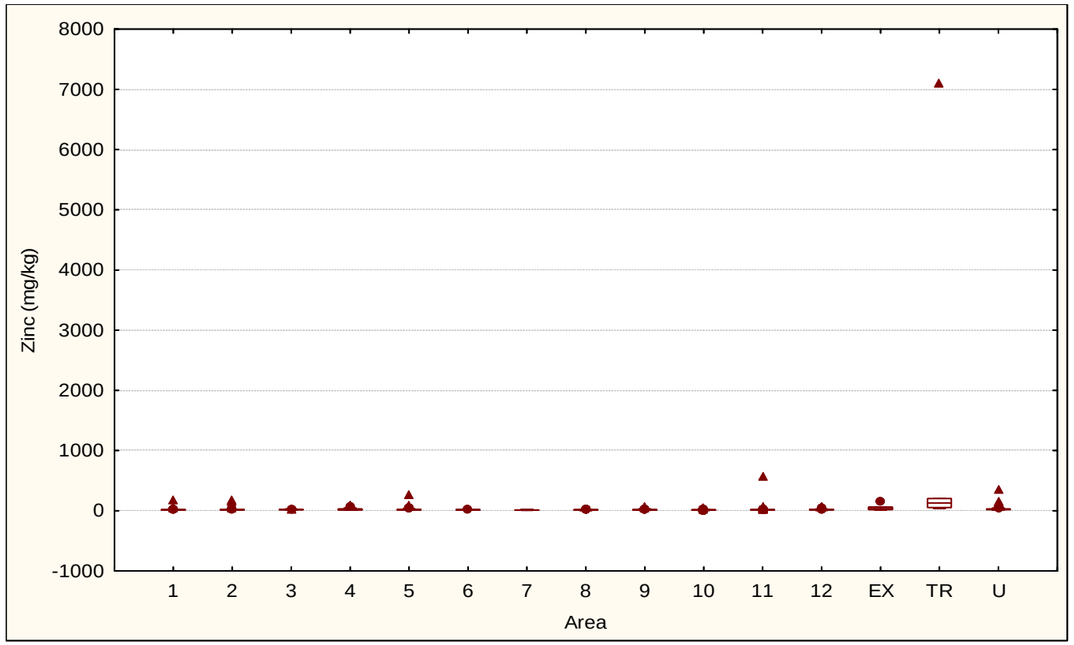


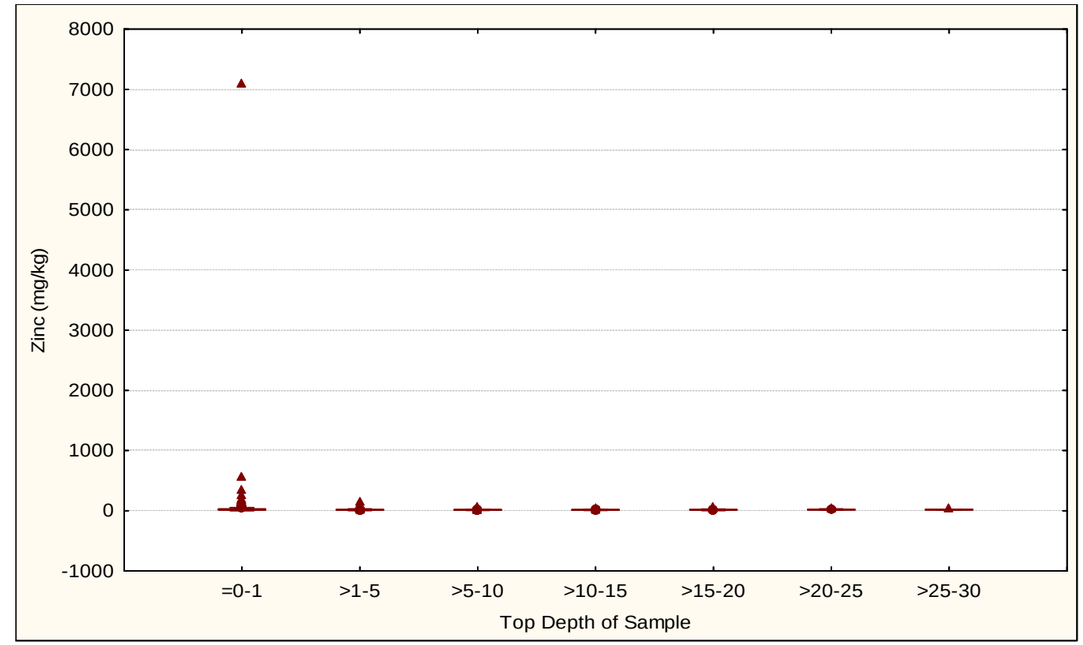


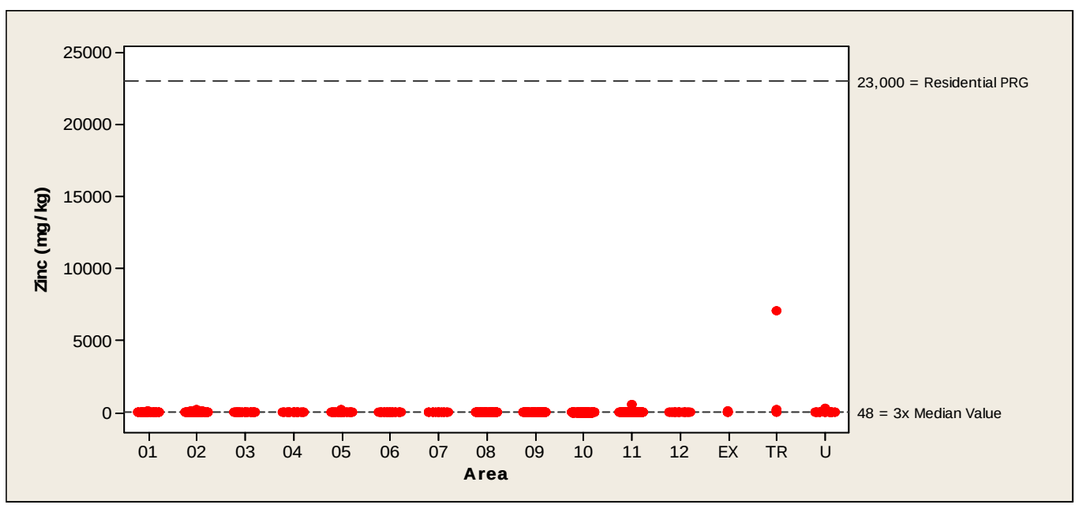


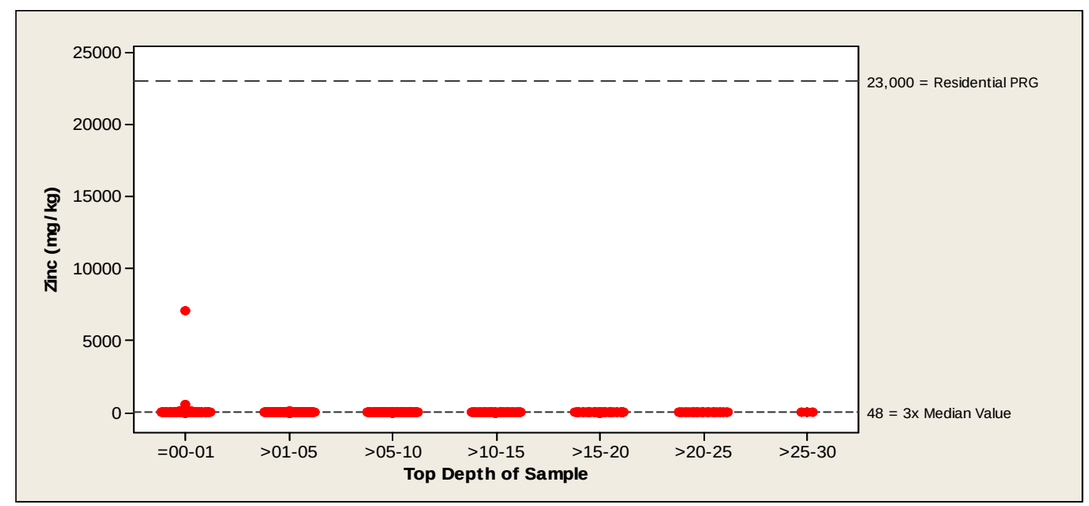


Note: Background = 3 * median of all Process Area data. This is a temporary estimate of background.

Sample depths are given in feet below ground surface.

Boxplots and Individual Values Plots for Process Area Soils - Grouped by Area and by Top Depth of Sample

**Y-Scales for Graphs on This Page are Truncated (see previous page for graphs of all the data)**

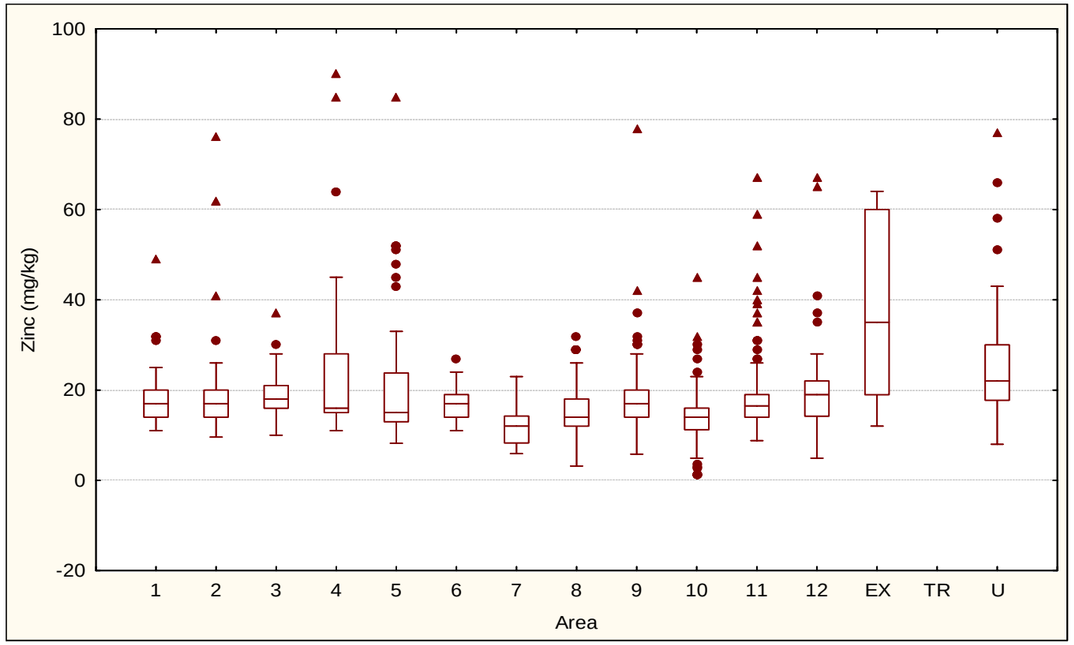


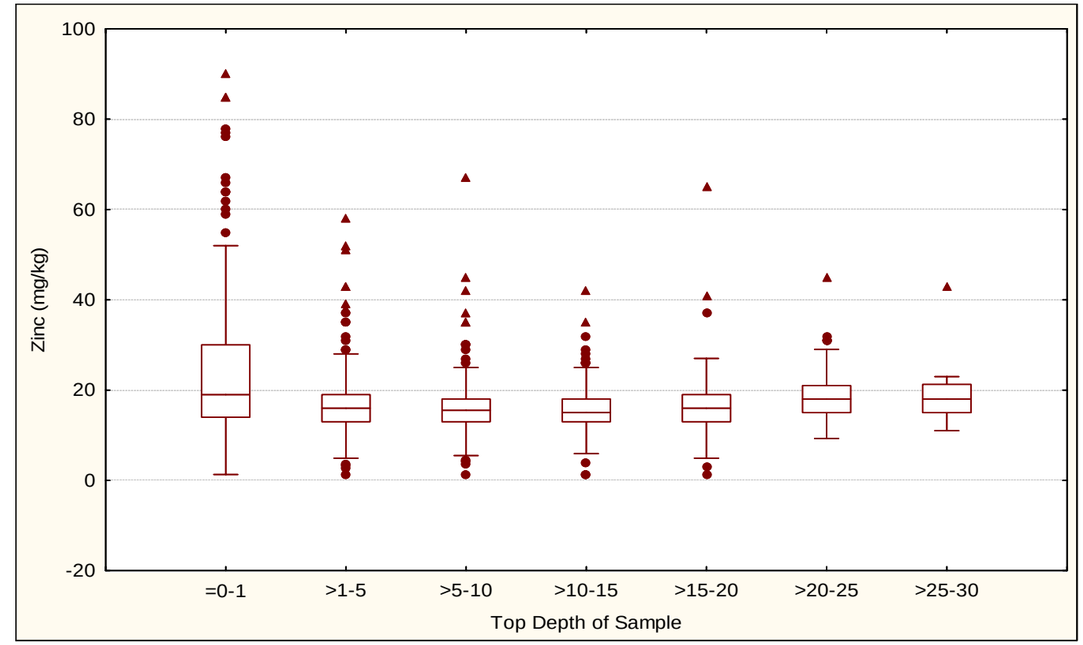


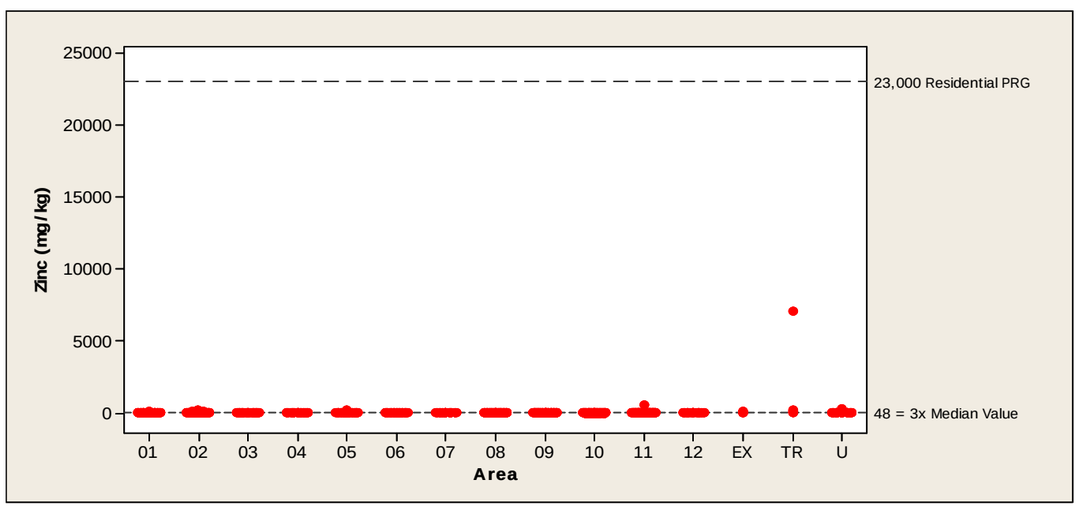


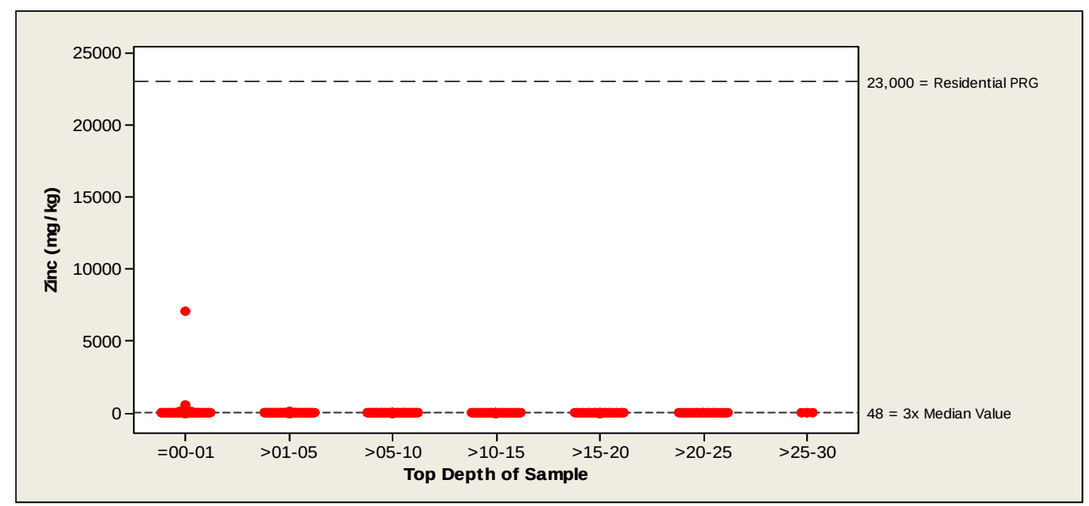


Note: Background = 3 * median of all Process Area data. This is a temporary estimate of background.

Sample depths are given in feet below ground surface.