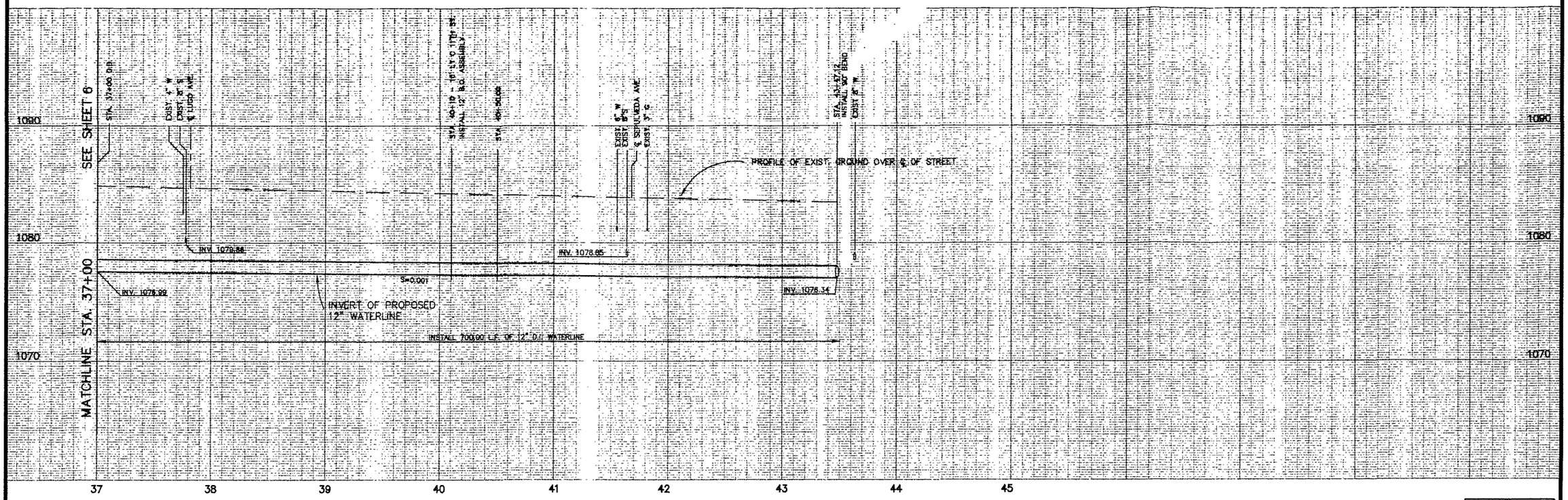

PROFILE SCALE
HORIZ. 1" = 40'
VERT. 1" = 4'

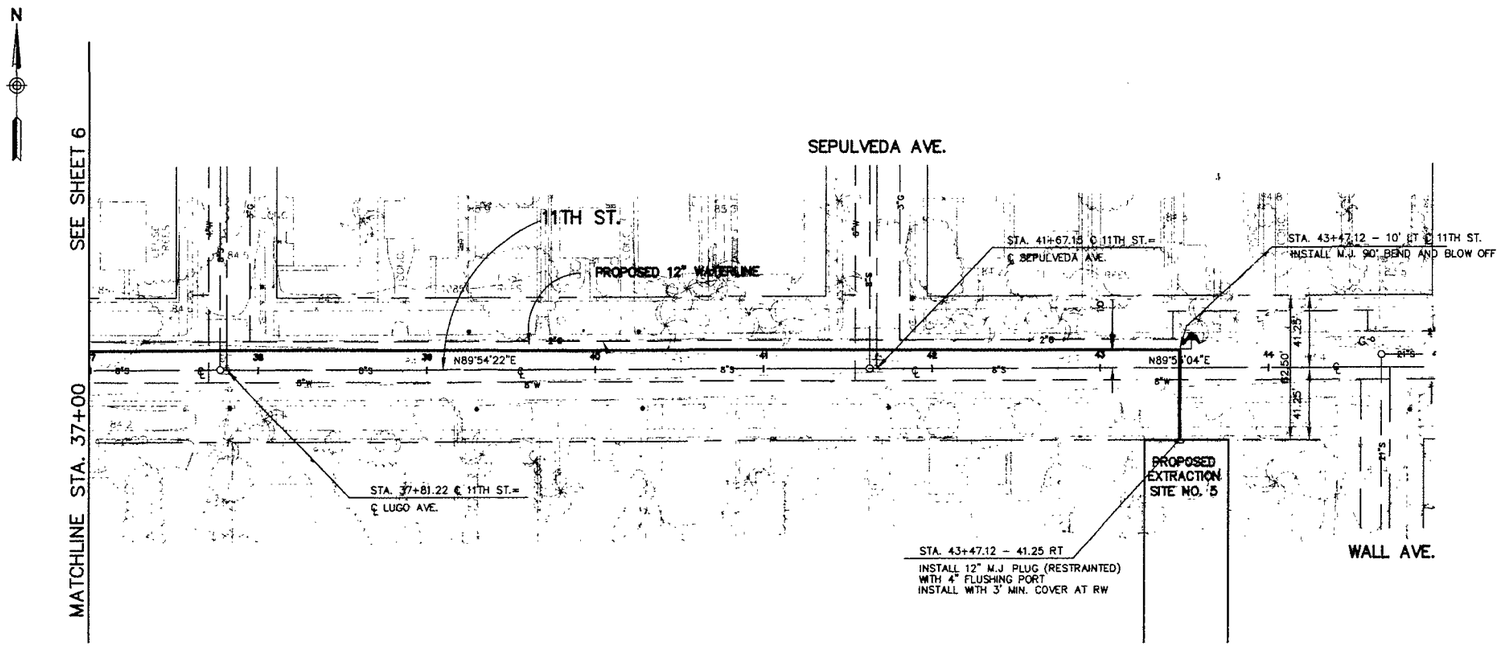

IF SHEET IS LESS THAN 24"X36" IT IS A REDUCED PRINT. SCALE REDUCED ACCORDINGLY.

REV	DATE	DESCRIPTION	REV	DATE	DESCRIPTION

DESIGNED BY STL
DRAWN BY JW
CHECKED BY DHD

URS Consultants, Inc.
CONSULTING ENGINEERS
SAN BERNARDINO CALIFORNIA

JOB NO. 62370-60

NEWMARK OU REMEDIAL DESIGN
NEWMARK GROUNDWATER
CONTAMINATION SUPERFUND SITE
SOUTH PLANT TRANSMISSION PIPELINE

PLAN AND PROFILE
11TH ST.
STA. 37+00 TO STA. 43+47

Scale:	Date:	Dwg. No.:
HORIZ. 1"=40' VERT. 1"=4'	SEPT 18, 1996	7

03/25/96

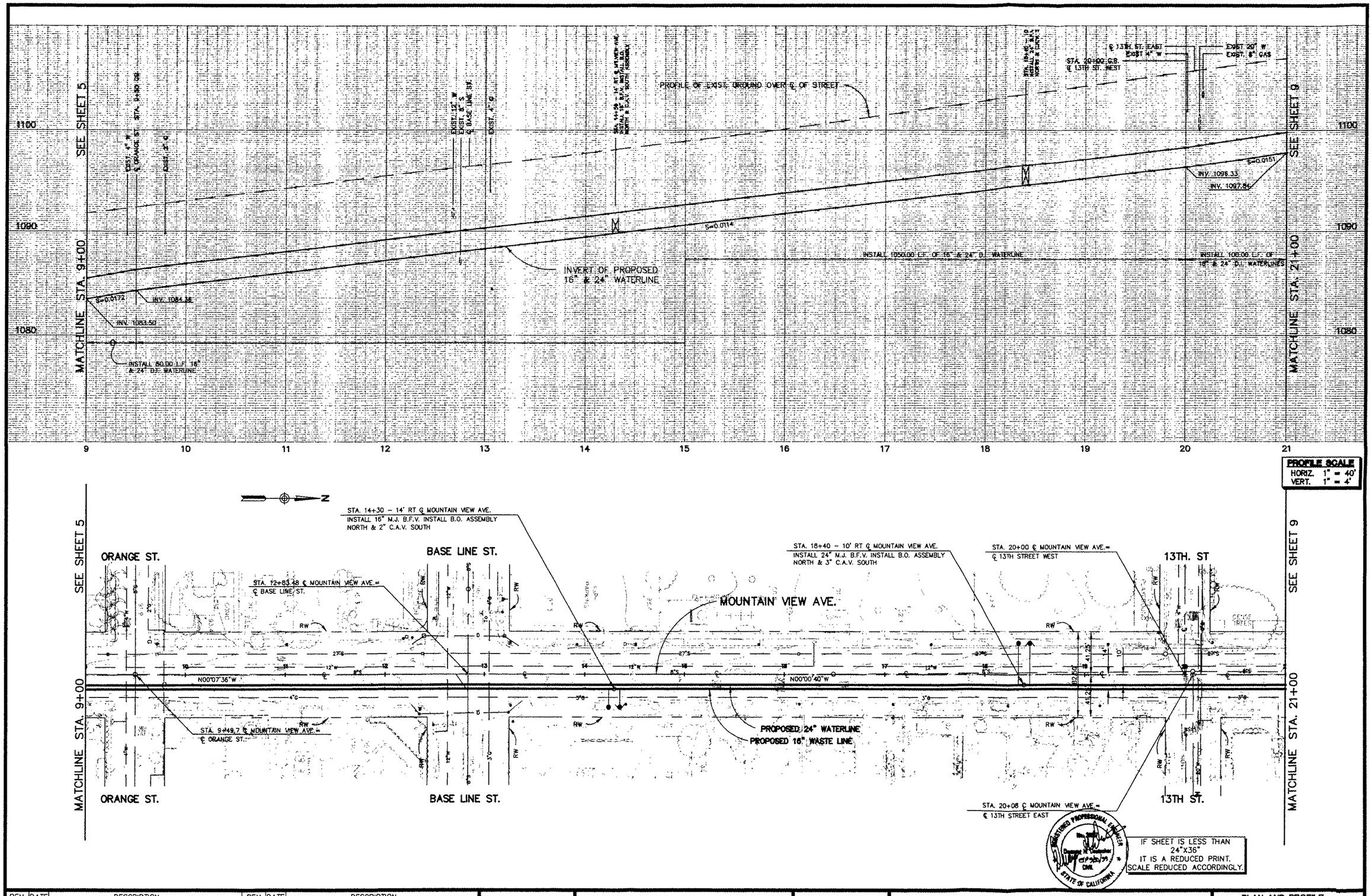

REV	DATE	DESCRIPTION	REV	DATE	DESCRIPTION

DESIGNED BY STL
DRAWN BY JW
CHECKED BY DHD

URS Consultants, Inc.
CONSULTING ENGINEERS
SAN BERNARDINO CALIFORNIA

JOB NO. 62370-60

NEWMARK OU REMEDIAL DESIGN
NEWMARK GROUNDWATER CONTAMINATION SUPERFUND SITE
SOUTH PLANT TRANSMISSION PIPELINE

PLAN AND PROFILE
MOUNTAIN VIEW AVE.
STA. 9+00 TO STA. 21+00

Scale:	Date:	Dwg. No.:
HORIZ. 1"=40' VERT. 1"=4'	SEPT 18,1996	8

02/25/96

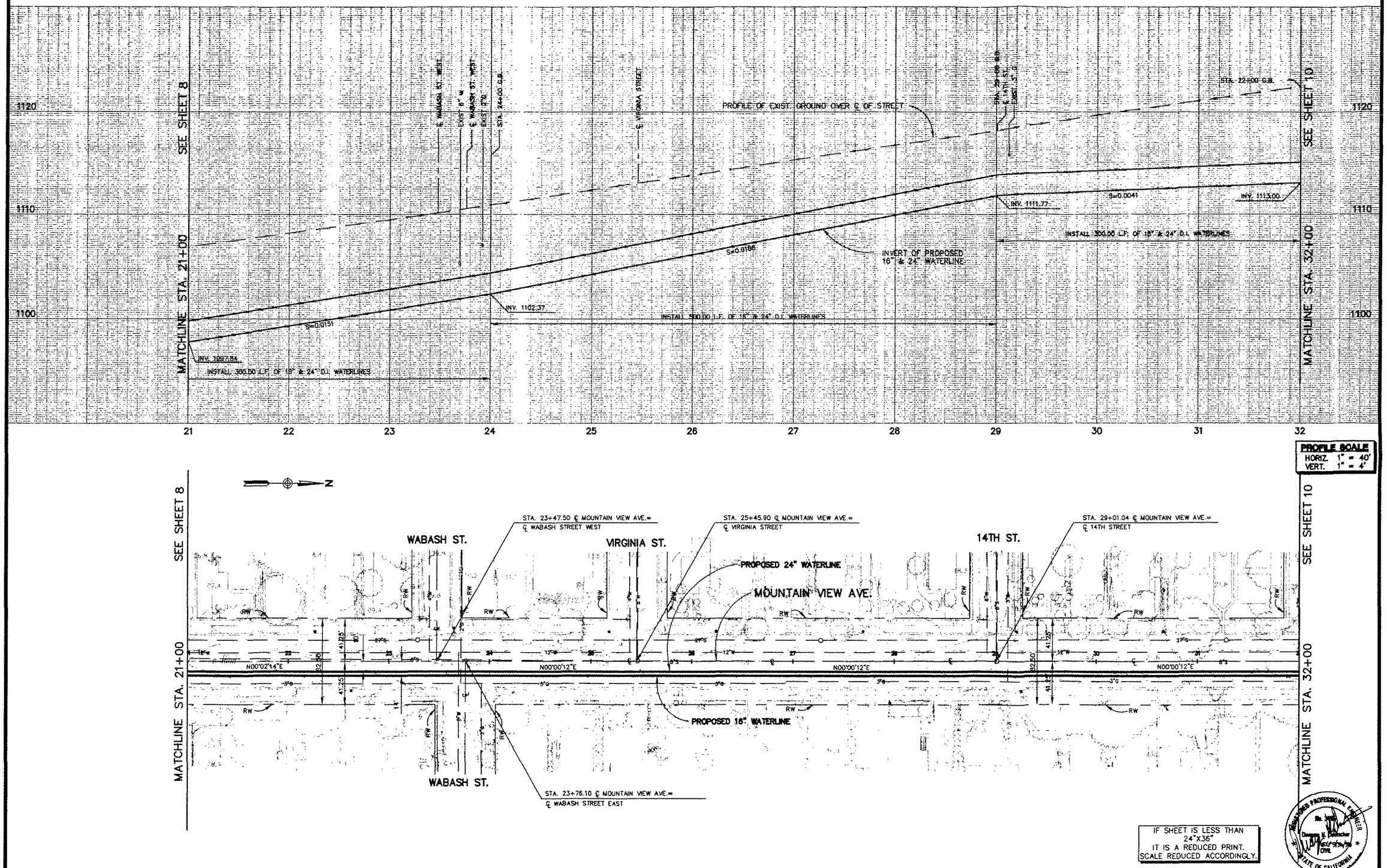

IF SHEET IS LESS THAN 24"X36" IT IS A REDUCED PRINT. SCALE REDUCED ACCORDINGLY.

REGISTERED PROFESSIONAL ENGINEER No. 3[illegible] Dwayne M. Deutscher Exp. 9/30/96 CIVIL STATE OF CALIFORNIA

REV	DATE	DESCRIPTION	REV	DATE	DESCRIPTION

DESIGNED BY STL
DRAWN BY JW
CHECKED BY DHD

URS Consultants, Inc. CONSULTING ENGINEERS SAN BERNARDINO CALIFORNIA

JOB NO. 62370-60

NEWMARK OU REMEDIAL DESIGN
NEWMARK GROUNDWATER
CONTAMINATION SUPERFUND SITE
SOUTH PLANT TRANSMISSION PIPELINE

PLAN AND PROFILE
MOUNTAIN VIEW AVE.
STA. 21+00 TO STA. 32+00

Scale: HORIZ: 1"=40' VERT: 1"=4'
Date: SEPT 18, 1996
Dwg. No.: 9

03/25/96

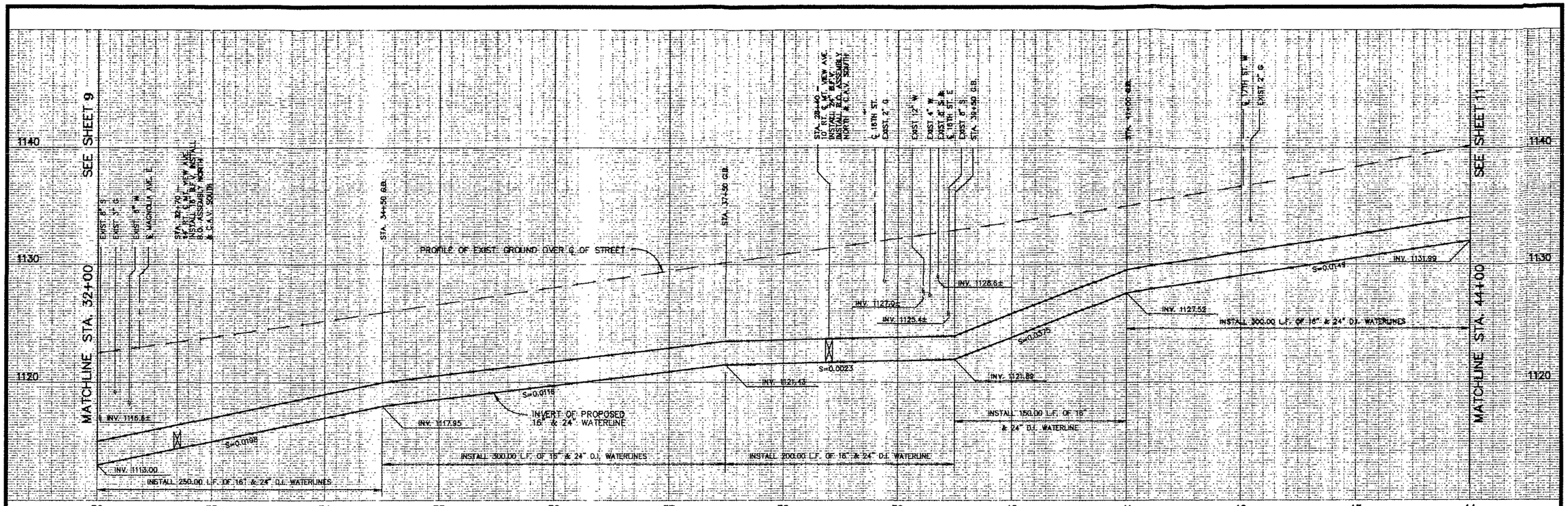

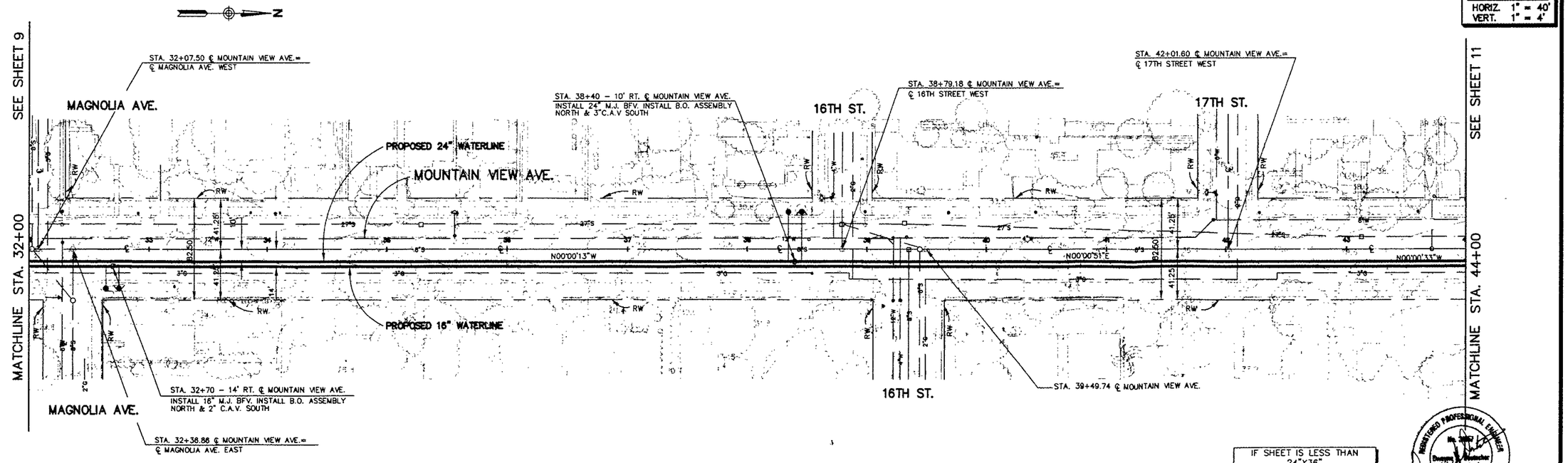

PROFILE SCALE
HORIZ. 1" = 40'
VERT. 1" = 4'

IF SHEET IS LESS THAN
24"X36"
IT IS A REDUCED PRINT.
SCALE REDUCED ACCORDINGLY.

REGISTERED PROFESSIONAL ENGINEER
No. 36067
Douglas H. Dreistadt
CIVIL
STATE OF CALIFORNIA

REV	DATE	DESCRIPTION	REV	DATE	DESCRIPTION

DESIGNED BY STL
DRAWN BY JW
CHECKED BY DHD

URS Consultants, Inc.
CONSULTING ENGINEERS
SAN BERNARDINO CALIFORNIA

JOB NO. 62370-60

NEWMARK OU REMEDIAL DESIGN
NEWMARK GROUNDWATER
CONTAMINATION SUPERFUND SITE
SOUTH PLANT TRANSMISSION PIPELINE

PLAN AND PROFILE
MOUNTAIN VIEW AVE.
STA. 32+00 TO STA. 44+00

Scale:	Date:	Dwg. No.:
HORIZ. 1"=40' VERT. 1"=4'	SEPT 18, 1996	10

02/25/96

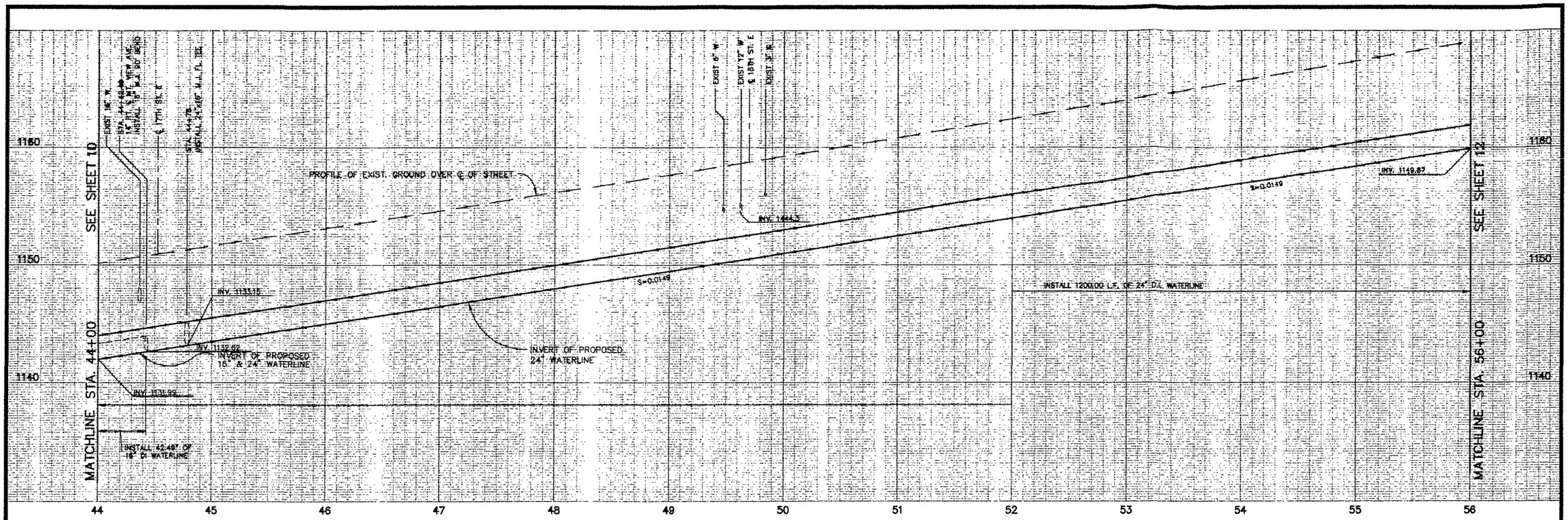

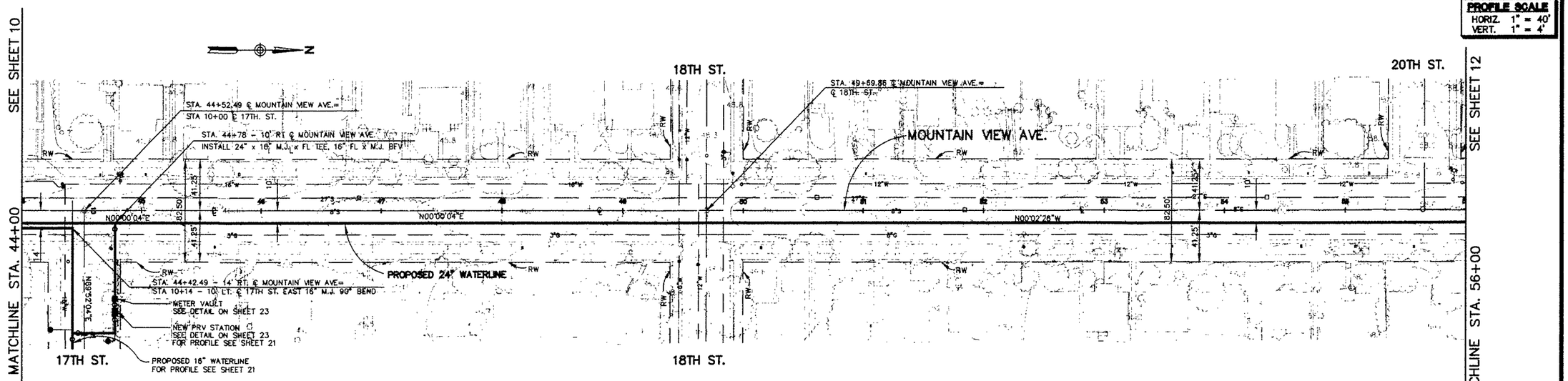

IF SHEET IS LESS THAN 24"X36" IT IS A REDUCED PRINT. SCALE REDUCED ACCORDINGLY.

REGISTERED PROFESSIONAL ENGINEER — Dennis M. Steinhacker — Exp. 6/30/97 — CIVIL — STATE OF CALIFORNIA

REV	DATE	DESCRIPTION	REV	DATE	DESCRIPTION

02/25/96

DESIGNED BY STL
DRAWN BY JW
CHECKED BY DHD

URS Consultants, Inc.
CONSULTING ENGINEERS
SAN BERNARDINO CALIFORNIA

JOB NO. 62370-60

NEWMARK OU REMEDIAL DESIGN
NEWMARK GROUNDWATER CONTAMINATION SUPERFUND SITE
SOUTH PLANT TRANSMISSION PIPELINE

PLAN AND PROFILE
MOUNTAIN VIEW AVE.
STA. 44+00 TO STA. 56+00

Scale:	Date:	Dwg. No.:
HORIZ. 1"=40' VERT. 1"=4'	SEPT 18, 1996	11

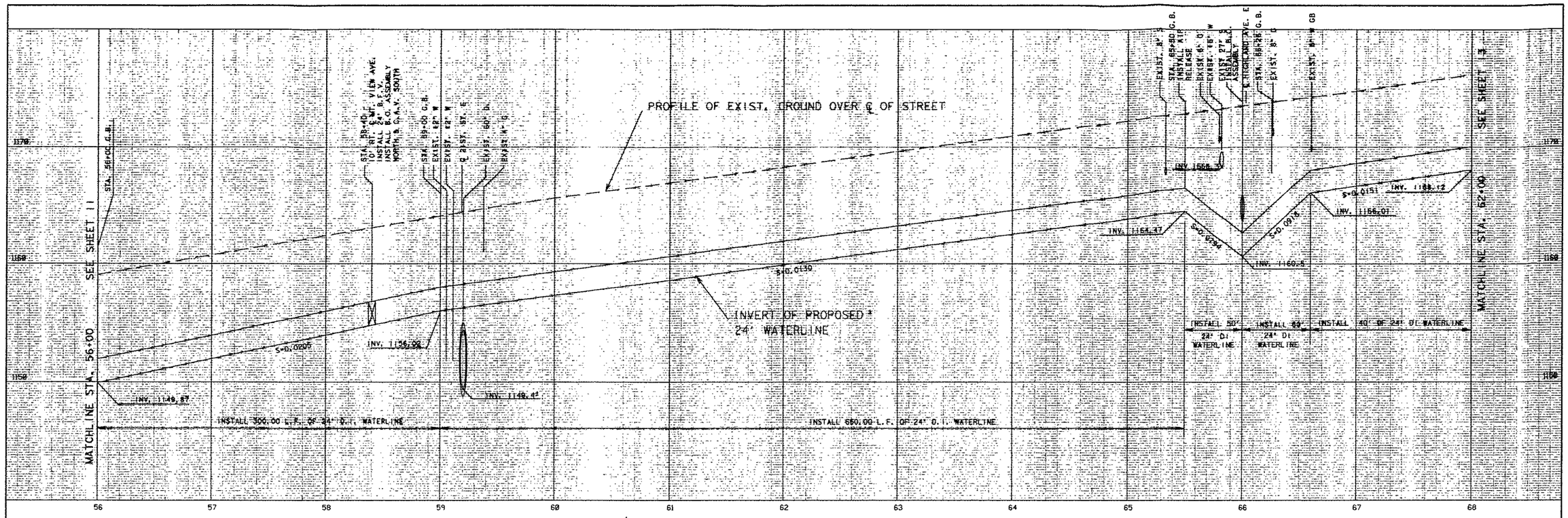

JOB No. 62370.60 FILE No. C:\PROJ\NEWMARK\WATER\

NO.	DATE	DESCRIPTION	NO.	DATE	DESCRIPTION

REVISIONS

DESIGNED BY: STL
DRAWN BY: JW
CHECKED BY: DHD

URS Consultants, Inc.
CONSULTING ENGINEERS
SACRAMENTO CALIFORNIA

JOB No. 62370.60

NEWMARK OU REMEDIAL DESIGN
NEWMARK GROUNDWATER
CONTAMINATION SUPERFUND SITE
SOUTH PLANT TRANSMISSION PIPELINE

PLAN AND PROFILE
MOUNTAIN VIEW AVE.
STA. 56+00 TO STA. 68+00

Scale: HORIZ. 1"=40' VERT. 1"=4'
Date: SEPT 18, 1996
Dwg. No.: 12