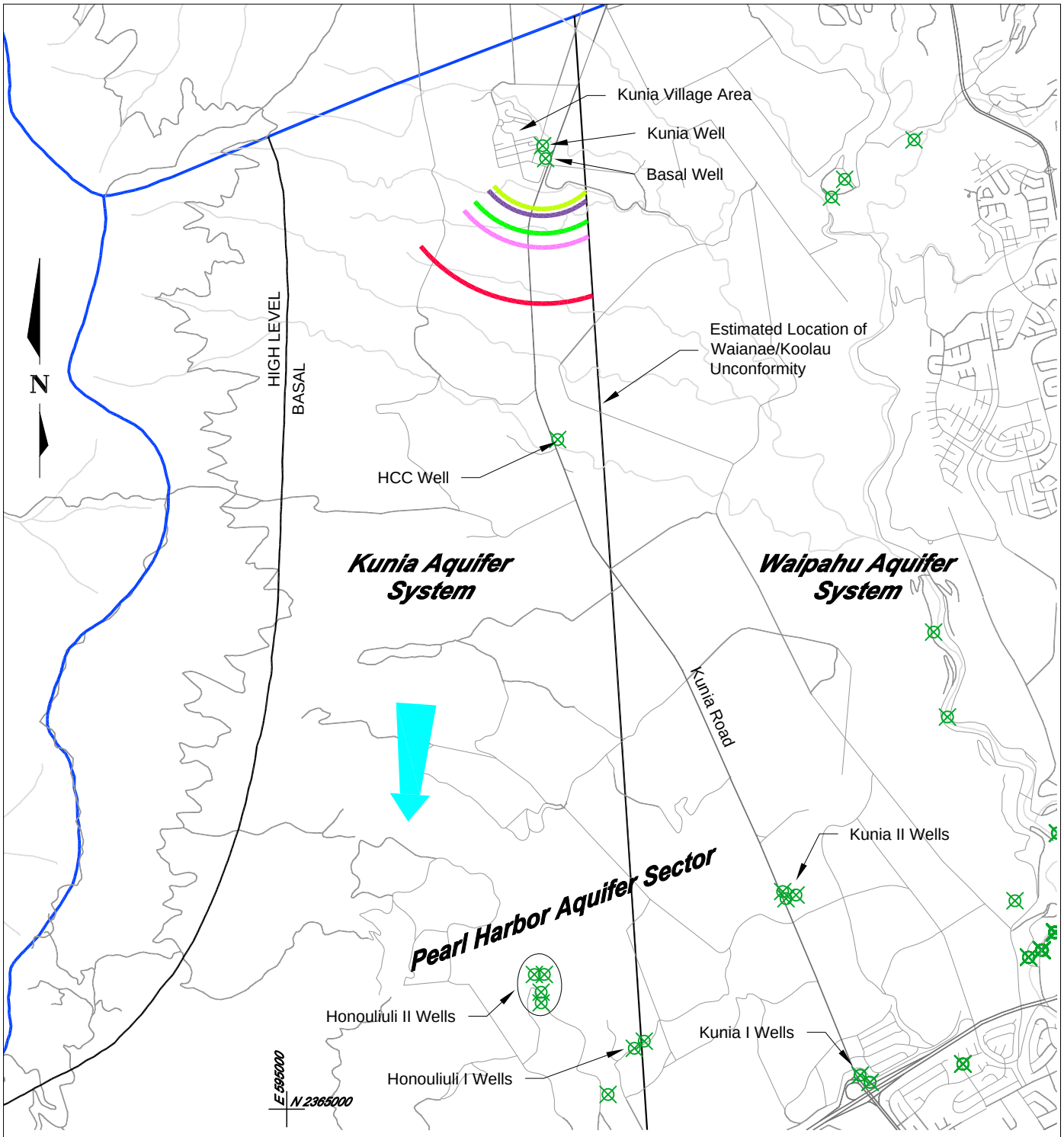

SOURCE: R.I. REPORT (GOLDER 1998).

LEGEND:

BEST	1800'		REASONABLE BEST, AVERAGE AND
AVERAGE	2500'		REASONABLE WORST CASE 17 YEAR
WORST	4500'		(1998) EDB TRAVEL DISTANCES TO MCL
BEST	2000'		REASONABLE BEST, AVERAGE AND
AVERAGE	2900'		REASONABLE WORST CASE 17 YEAR
WORST	4500'		(1998) DBCP TRAVEL DISTANCES TO MCL

AQUIFER SECTOR BOUNDARY

Central AQUIFER SECTOR NAME

APPROXIMATE GROUNDWATER FLOW DIRECTION

WELL LOCATION

0 1500 3000 METERS

0 5000 10000 FEET

FIGURE **10**

CURRENT TRAVEL DISTANCES FOR PRIOR (1980-1998) EDB/DBCP (WITH SOURCE DECAY)

DEL MONTE/OAHU/HI

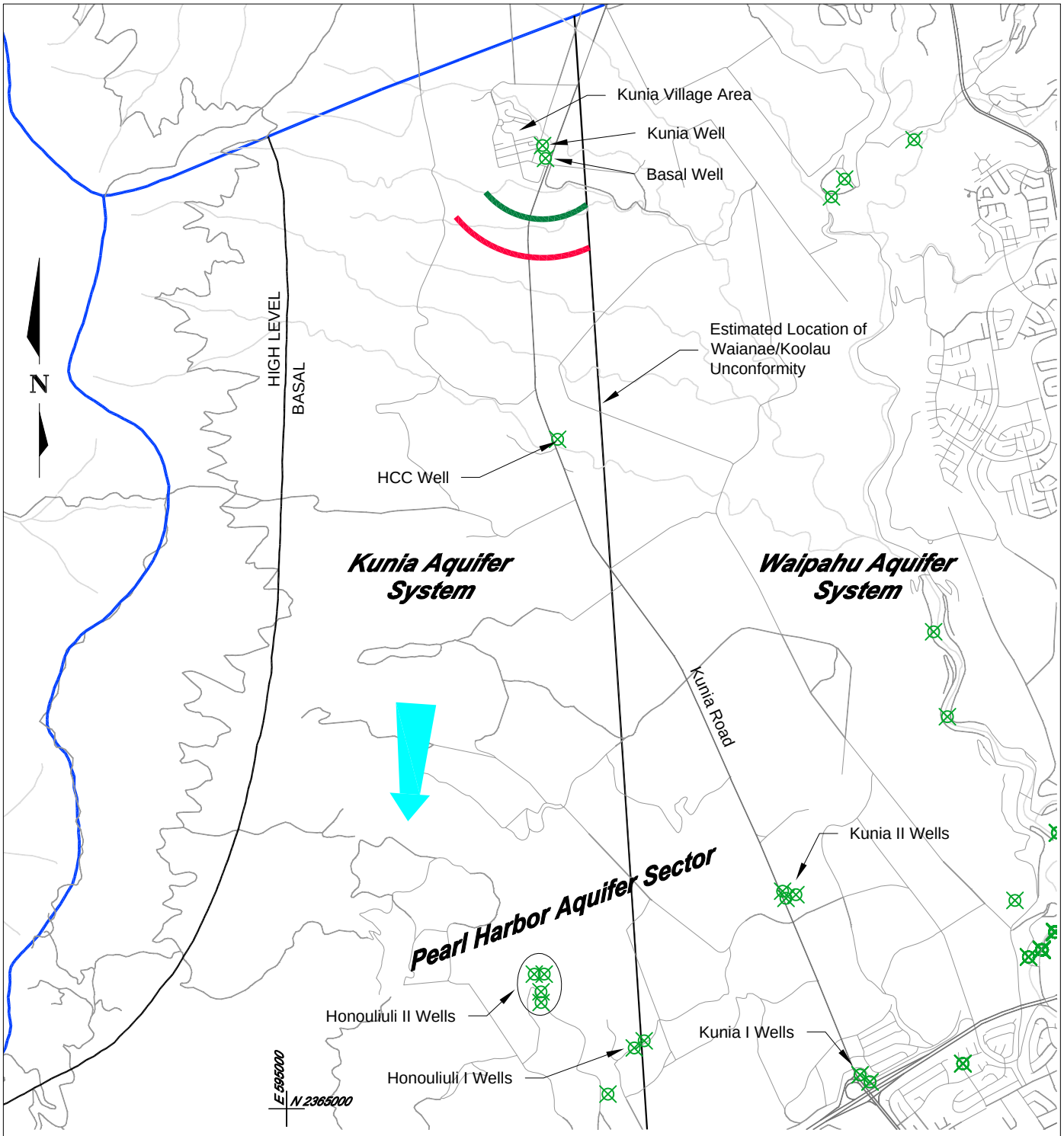

NOTE:
1) TRAVEL DISTANCES FOR DCP & TCP ARE BOTH <100 FT AND ARE NOT SHOWN.

SOURCE: R.I. REPORT (GOLDER 1998).

LEGEND:

- 90TH PERCENTILE TRAVEL DISTANCE TO MCL (EDB)
- 90TH PERCENTILE TRAVEL DISTANCE TO MCL (DBCP)
- AQUIFER SECTOR BOUNDARY
- *Central* AQUIFER SECTOR NAME
- APPROXIMATE GROUNDWATER FLOW DIRECTION
- WELL LOCATION

0 1500 3000 METERS
0 5000 10000 FEET

FIGURE **11**

FUTURE TRAVEL DISTANCES FOR PRIOR (1997) EDB/DBCP (ASSUMING NO SOURCE DECAY)

DEL MONTE/OAHU/HI

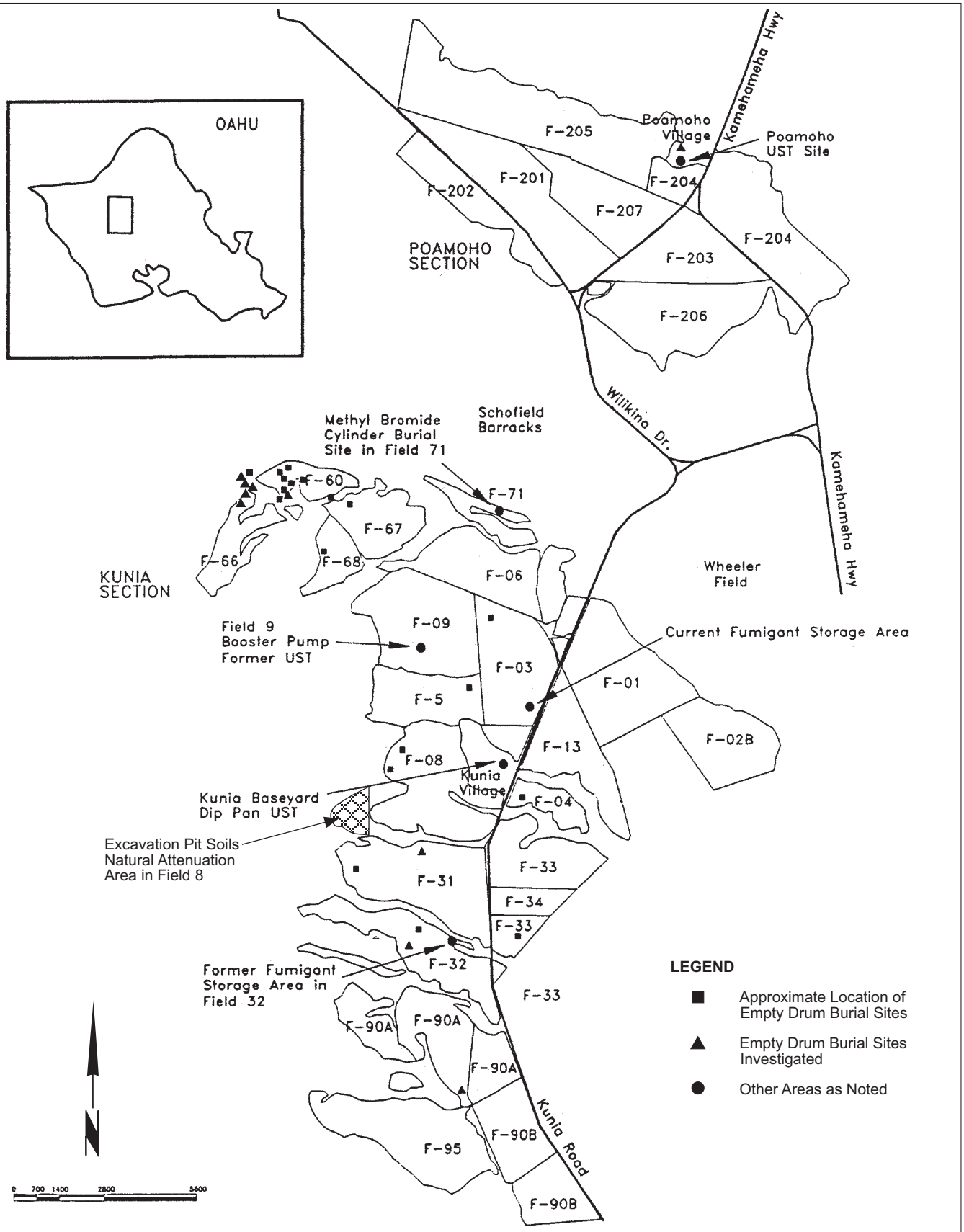

FIGURE **12**

LOCATIONS OF OTHER POTENTIAL SOURCE AREAS
DEL MONTE CORPORATION OAHU PLANTATION

DEL MONTE/OAHU RI-FS/HI

DRAWING NO. 96315328000fg03.fh9 DATE 10/06/03 DRAWN BY EFS

Golder Associates