FIGURE 3-1 HYDROGRAPHS OF RI MONITORING WELLS

FIGURE AT TOP OF EACH PLOT SHOWS APPROXIMATE WELL LOCATION IN THE BASIN

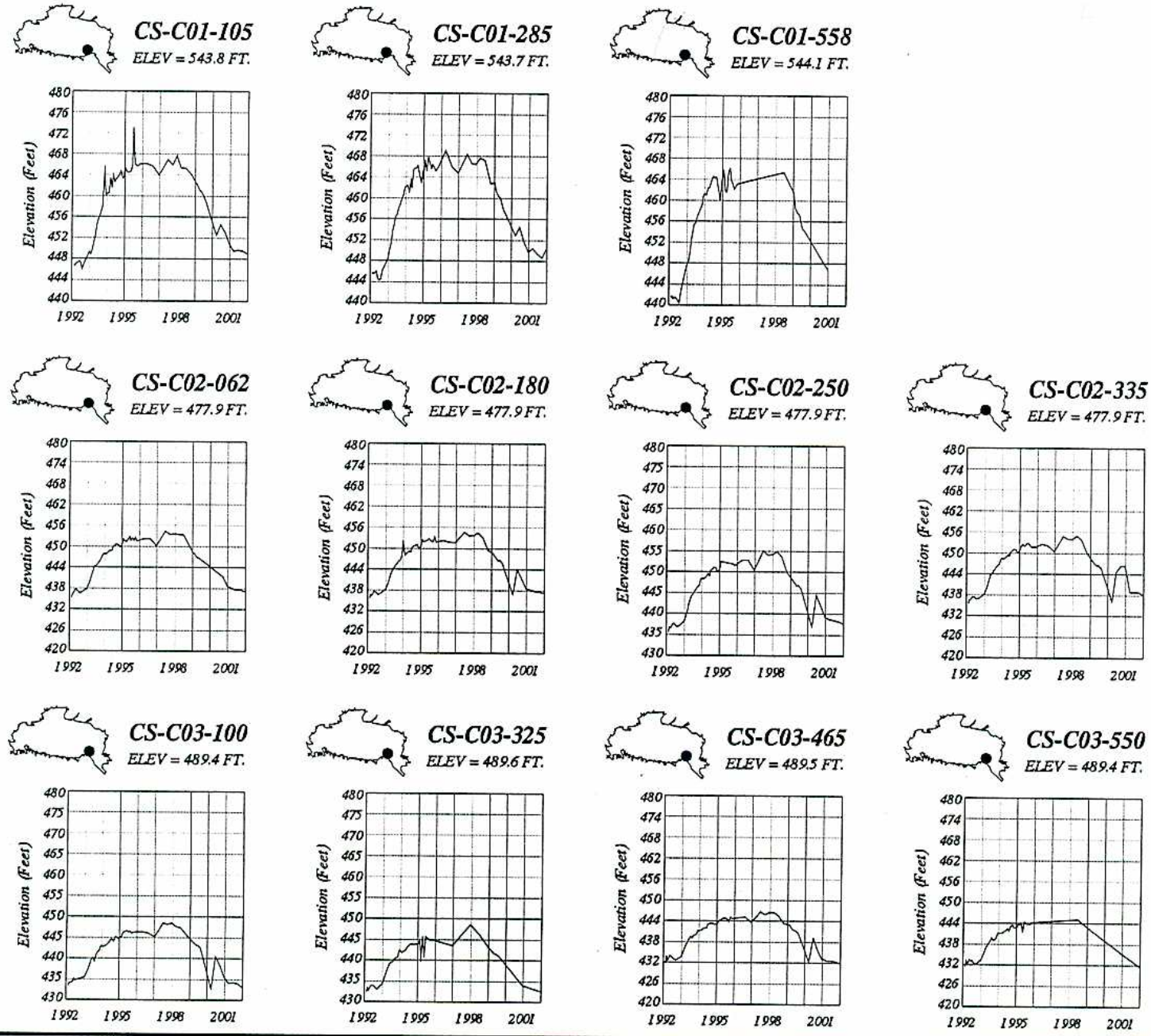

d:/projects/sfplume/graphs/wl/wlgraph.aml ../wellfiles/wells-p1.txt
29 May 02 15:15:55 Wednesday

FIGURE 3-1 HYDROGRAPHS OF RI MONITORING WELLS

FIGURE AT TOP OF EACH PLOT SHOWS APPROXIMATE WELL LOCATION IN THE BASIN

CS-C04-290

ELEV = 480.1 FT.

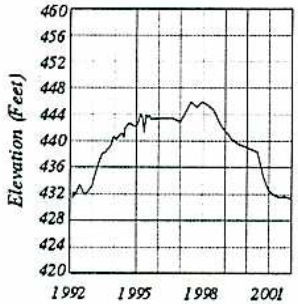

CS-C04-382

ELEV = 480.0 FT.

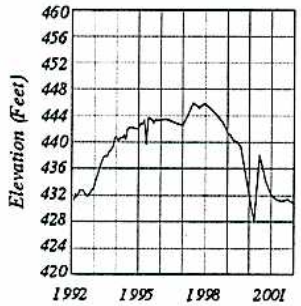

CS-C04-520

ELEV = 480.1 FT.

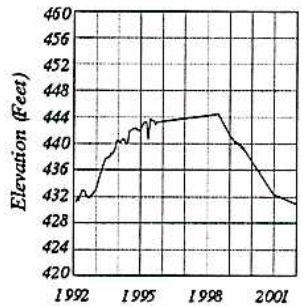

CS-C05-160

ELEV = 460.7 FT.

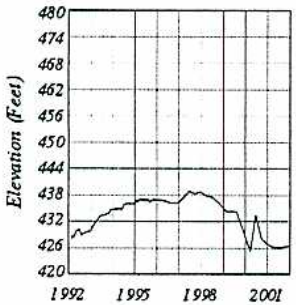

CS-C05-290

ELEV = 460.7 FT.

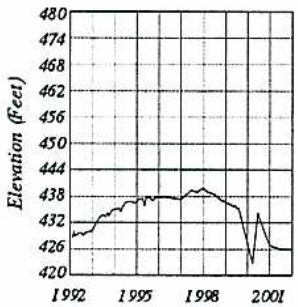

CS-C06-185

ELEV = 456.8 FT.

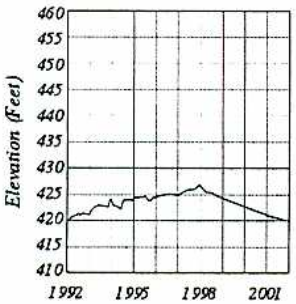

CS-C06-278

ELEV = 456.7 FT.

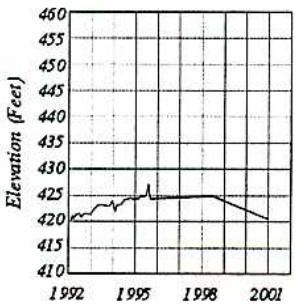

d:/projects/sfplume/graphs/wl/wlgraph.aml ../wellfiles/wells-p2.txt
29 May 02 15:16:17 Wednesday

FIGURE 3-1 HYDROGRAPHS OF RI MONITORING WELLS

FIGURE AT TOP OF EACH PLOT SHOWS APPROXIMATE WELL LOCATION IN THE BASIN

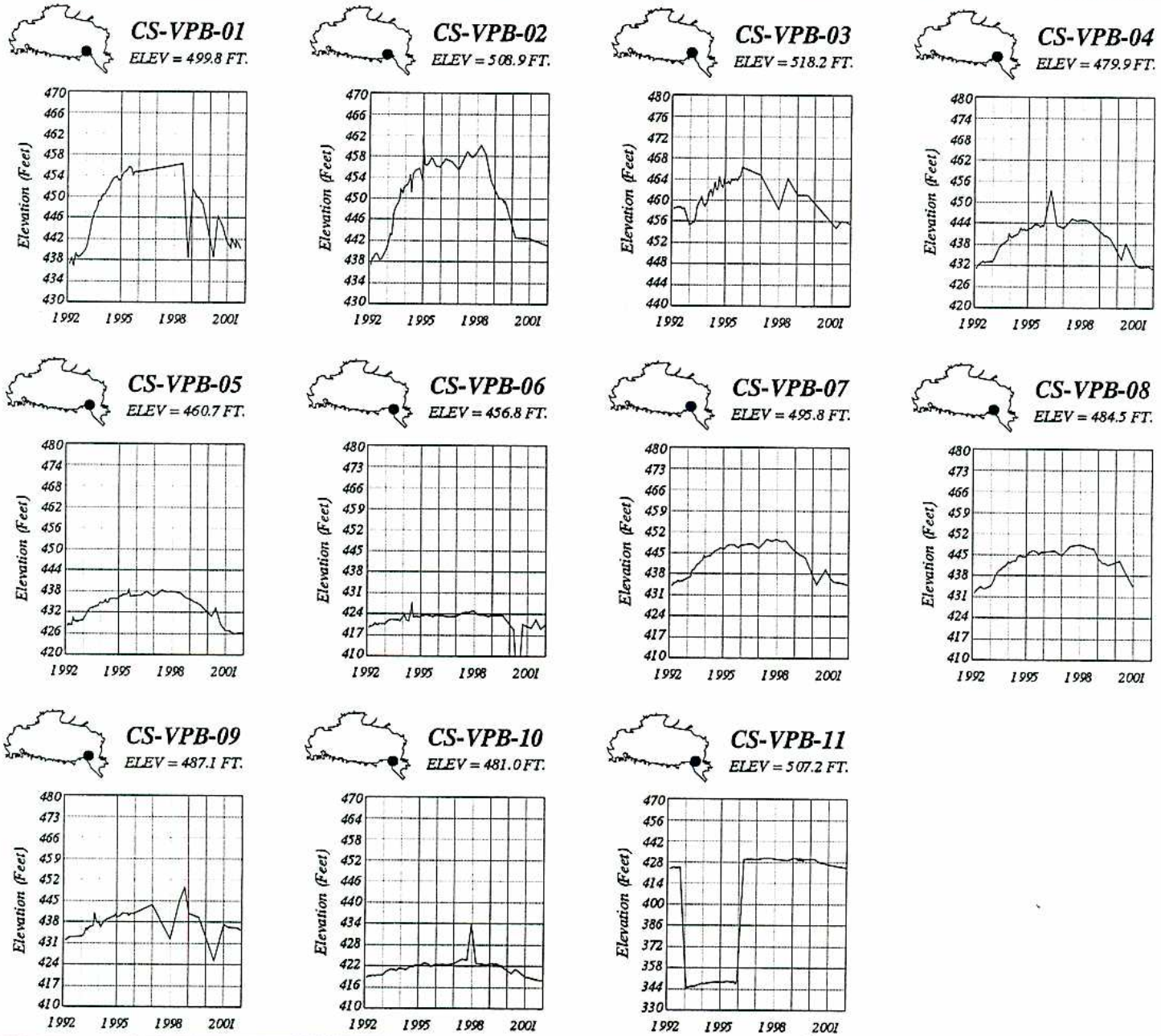

d:/projects/sfplume/graphs/wl/wlgraph.aml ../wellfiles/wells-p3.txt
29 May 02 15:16:51 Wednesday

FIGURE 3-1 HYDROGRAPHS OF RI MONITORING WELLS

FIGURE AT TOP OF EACH PLOT SHOWS APPROXIMATE WELL LOCATION IN THE BASIN

NH-C01-325
ELEV = 782.1 FT.

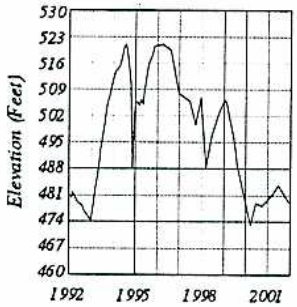



NH-C01-450
ELEV = 782.2 FT.

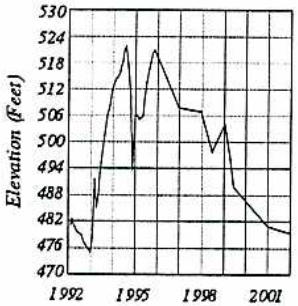

NH-C01-660
ELEV = 782.2 FT.

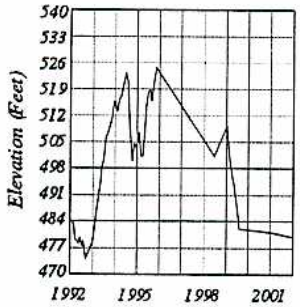

NH-C01-780
ELEV = 782.3 FT.

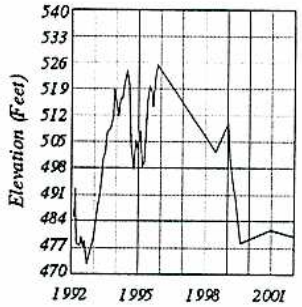

NH-C02-220
ELEV = 658.5 FT.

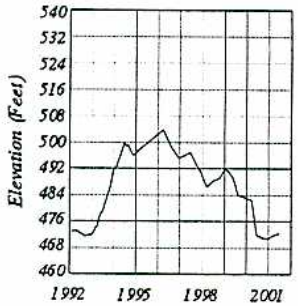

NH-C02-325
ELEV = 658.7 FT.

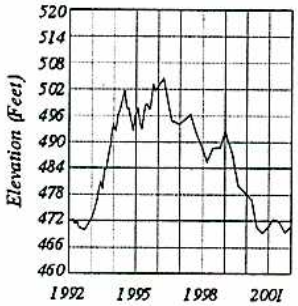

NH-C02-520
ELEV = 658.9 FT.

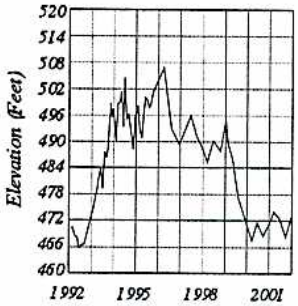

NH-C02-681
ELEV = 659.0 FT.

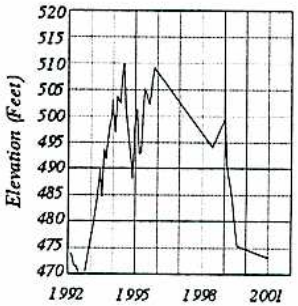



NH-C03-380
ELEV = 710.3 FT.

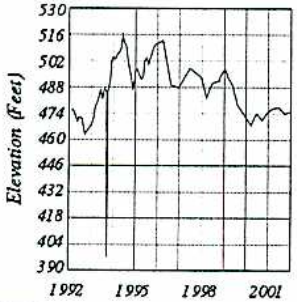

NH-C03-580
ELEV = 710.4 FT.

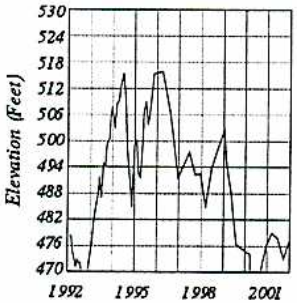

NH-C03-680
ELEV = 710.5 FT.

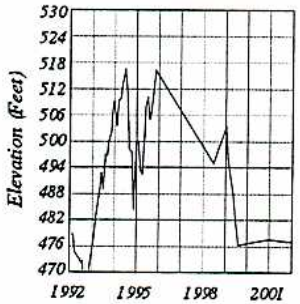

NH-C03-800
ELEV = 710.6 FT.

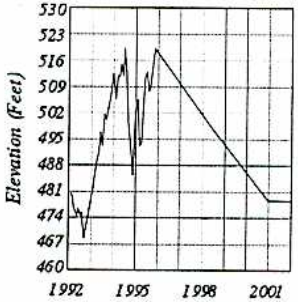

d:/projects/sfplume/graphs/wl/wlgraph.aml ../wellfiles/wells-p4.txt
29 May 02 15:18:00 Wednesday

FIGURE 3-1 HYDROGRAPHS OF RI MONITORING WELLS

FIGURE AT TOP OF EACH PLOT SHOWS APPROXIMATE WELL LOCATION IN THE BASIN

NH-C04-240
ELEV = 560.0 FT.

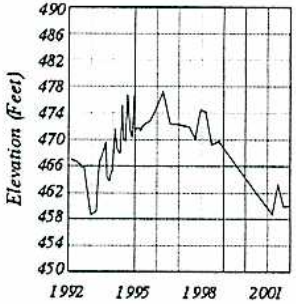

NH-C04-375
ELEV = 559.9 FT.

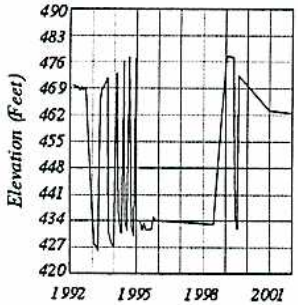

NH-C04-560
ELEV = 559.6 FT.

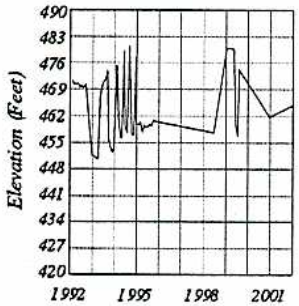

NH-C05-320
ELEV = 774.3 FT.

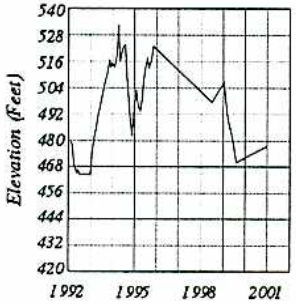

NH-C05-460
ELEV = 774.2 FT.

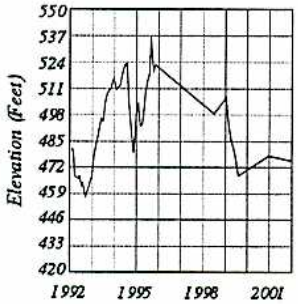

NH-C06-160
ELEV = 590.8 FT.

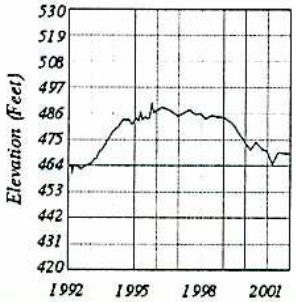

NH-C06-285
ELEV = 590.9 FT.

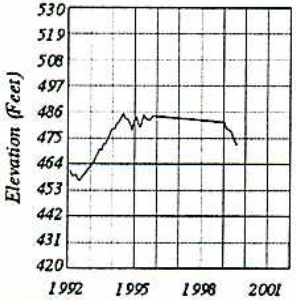

NH-C06-425
ELEV = 591.0 FT.

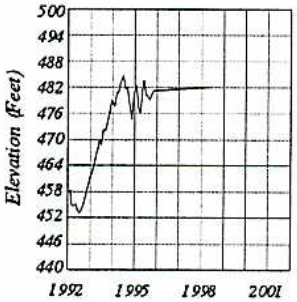

d:/projects/sfplume/graphs/wl/wlgraph.aml ../wellfiles/wells-p5.txt
29 May 02 15:18:47 Wednesday

FIGURE 3-1 HYDROGRAPHS OF RI MONITORING WELLS

FIGURE AT TOP OF EACH PLOT SHOWS APPROXIMATE WELL LOCATION IN THE BASIN

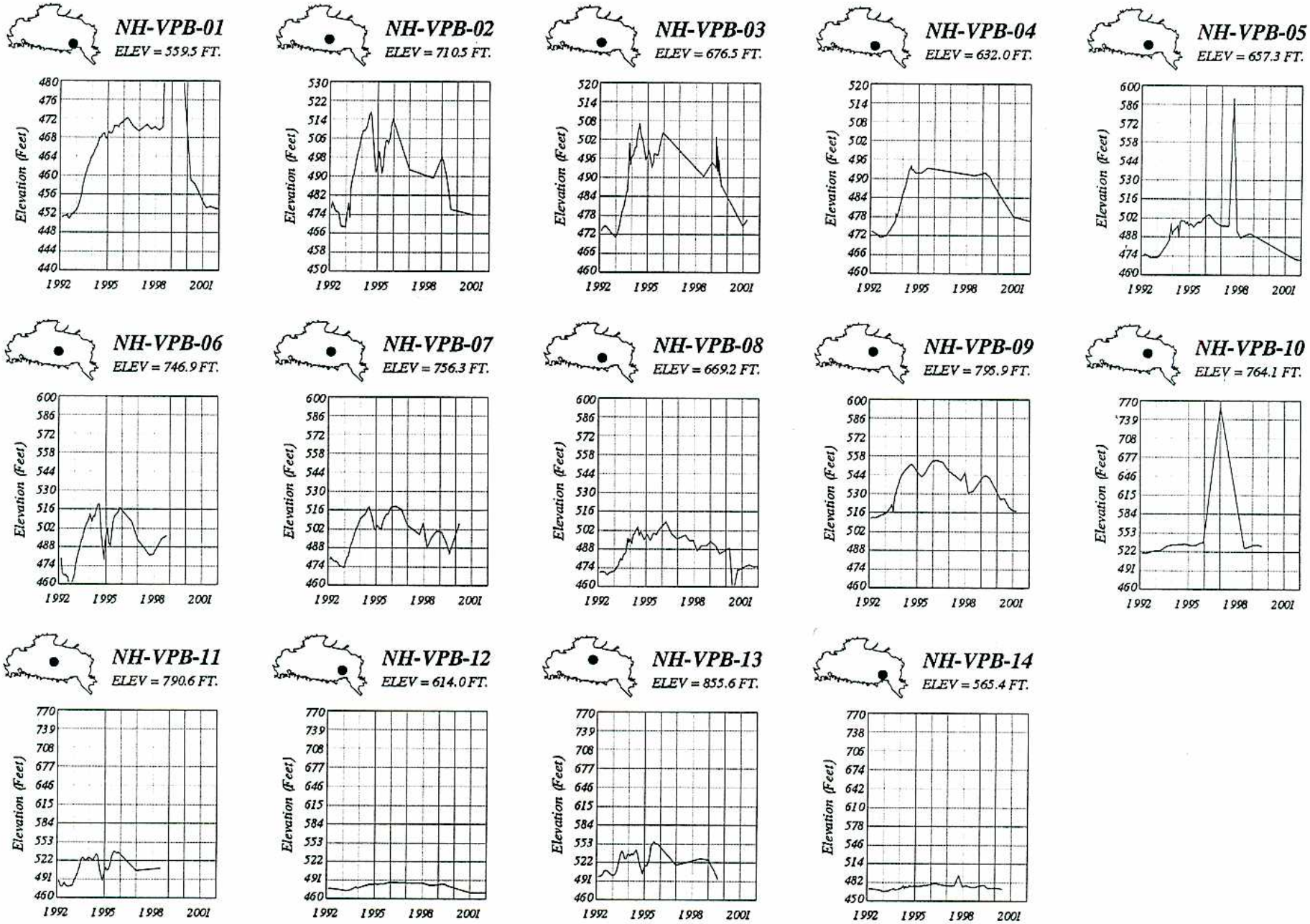

d:/projects/sfplume/graphs/wl/wlgraph.aml ../wellfiles/wells-p6.txt
29 May 02 15:20:05 Wednesday

FIGURE 3-1 HYDROGRAPHS OF RI MONITORING WELLS

FIGURE AT TOP OF EACH PLOT SHOWS APPROXIMATE WELL LOCATION IN THE BASIN

PO-C01-195

ELEV = 444.6 FT.

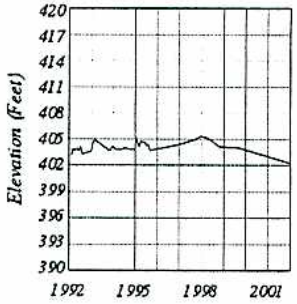

PO-C01-354

ELEV = 444.5 FT.

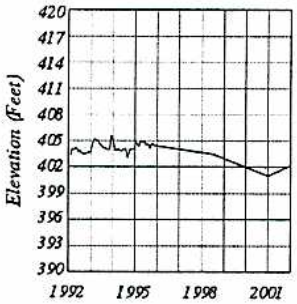

PO-C02-053

ELEV = 427.8 FT.

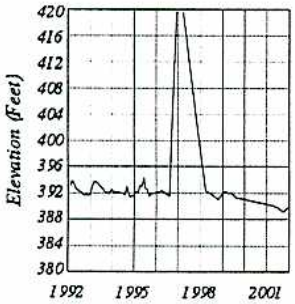

PO-C02-205

ELEV = 428.0 FT.

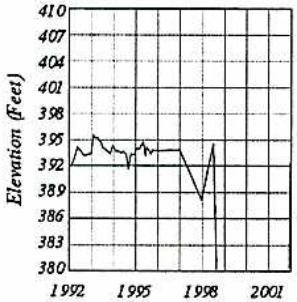

PO-C03-182

ELEV = 386.2 FT.

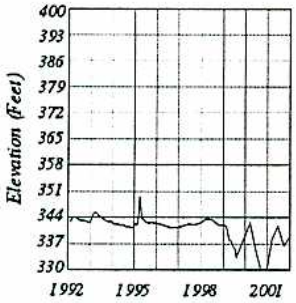

PO-C03-235

ELEV = 381.1 FT.

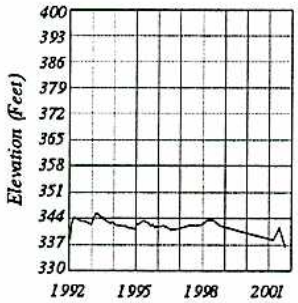

d:/projects/sfplume/graphs/wl/wlgraph.aml ../wellfiles/wells-p7.txt
29 May 02 15:20:42 Wednesday

FIGURE 3-1 HYDROGRAPHS OF RI MONITORING WELLS

FIGURE AT TOP OF EACH PLOT SHOWS APPROXIMATE WELL LOCATION IN THE BASIN

PO-VPB-01
ELEV = 412.6 FT.

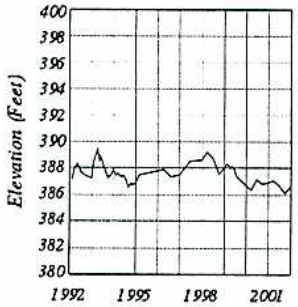

PO-VPB-02
ELEV = 444.4 FT.

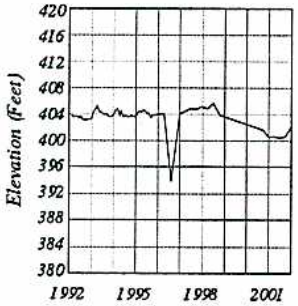

PO-VPB-03
ELEV = 387.3 FT.

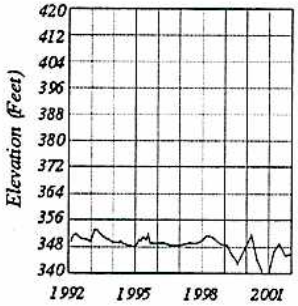

PO-VPB-04
ELEV = 381.1 FT.

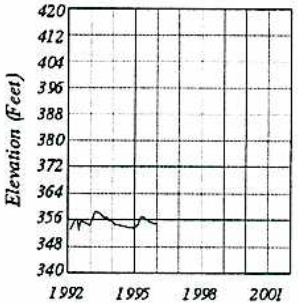

PO-VPB-05
ELEV = 367.7 FT.

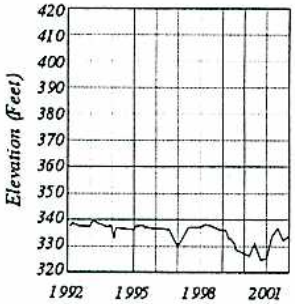

PO-VPB-06
ELEV = 347.7 FT.

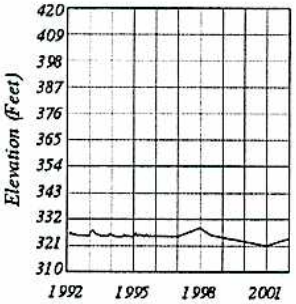

PO-VPB-07
ELEV = 395.4 FT.

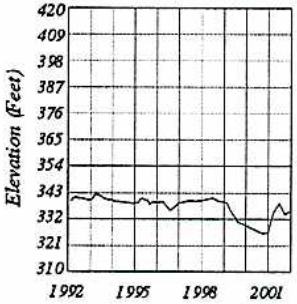

PO-VPB-08
ELEV = 331.9 FT.

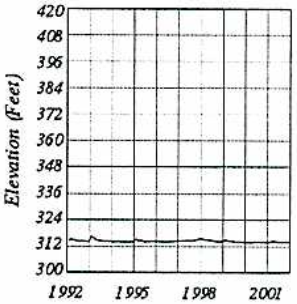

PO-VPB-09
ELEV = 369.4 FT.

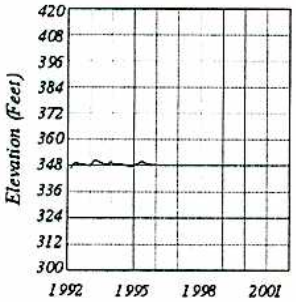

PO-VPB-10
ELEV = 474.7 FT.

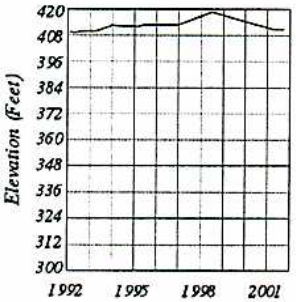

d:/projects/sfplume/graphs/wl/wlgraph.aml ../wellfiles/wells-p8.txt
29 May 02 15:21:40 Wednesday

FIGURE 3-1 HYDROGRAPHS OF RI MONITORING WELLS

FIGURE AT TOP OF EACH PLOT SHOWS APPROXIMATE WELL LOCATION IN THE BASIN



VD-VPB-01
ELEV = 1397.4 FT.

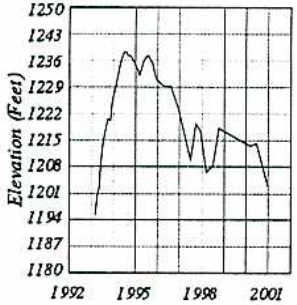

VD-VPB-02
ELEV = 1170.8 FT.

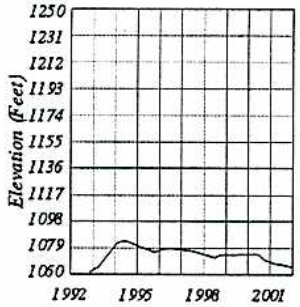

VD-VPB-03
ELEV = 817.3 FT.

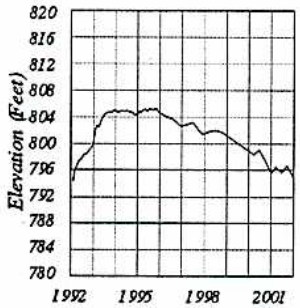

VD-VPB-04
ELEV = 988.3 FT.

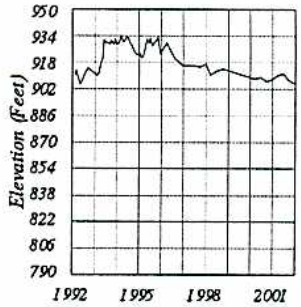

VD-VPB-05
ELEV = 1217.5 FT.

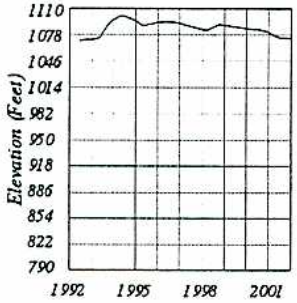

VD-VPB-06
ELEV = 1649.8 FT.

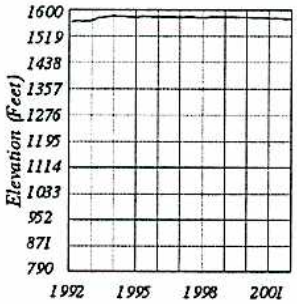
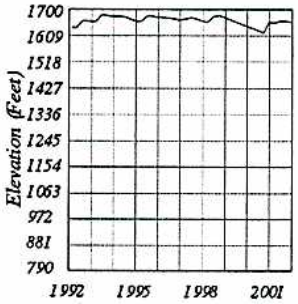
VD-VPB-07
ELEV = 1847.2 FT.