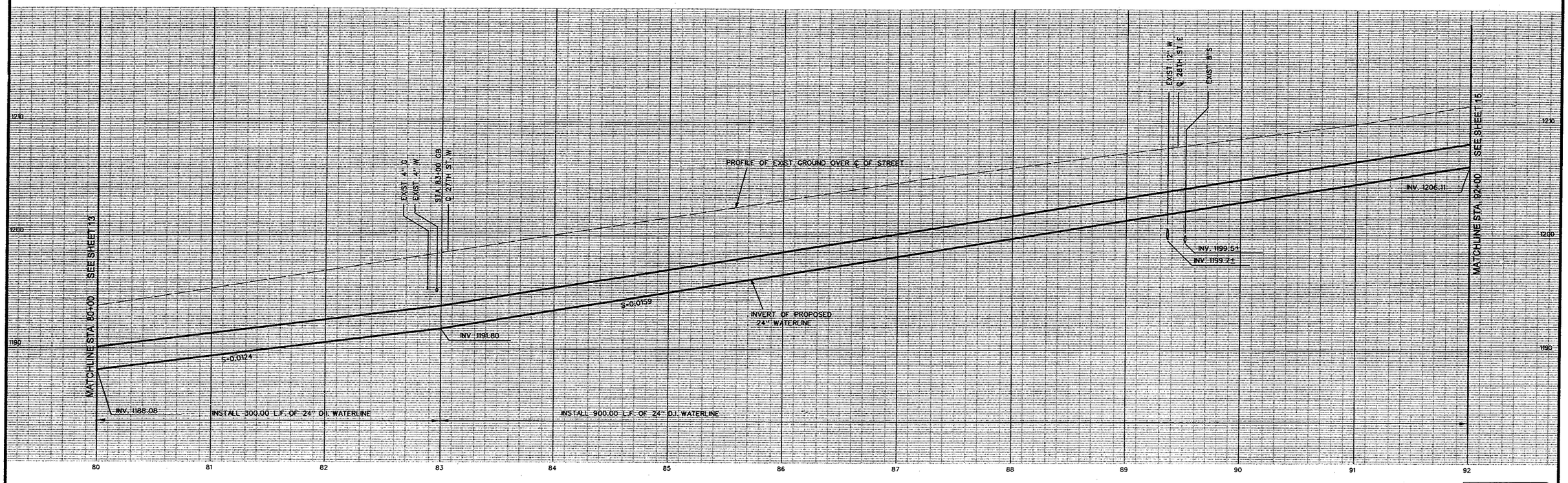

PROFILE SCALE
HORIZ. 1" = 40'
VERT. 1" = 4'

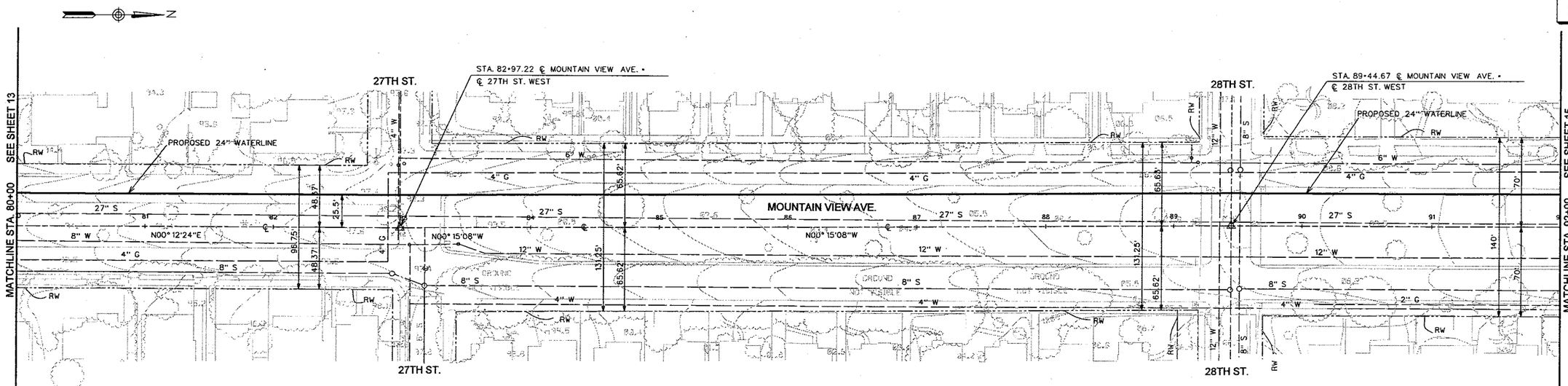

RECORD DRAWING

IF SHEET IS LESS THAN 24"X36" IT IS A REDUCED PRINT. SCALE REDUCED ACCORDINGLY.

NO.	DATE	DESCRIPTION	NO.	DATE	DESCRIPTION
	3/99	RECORD DRAWING			

REVISIONS

DESIGNED BY: STL
DRAWN BY: JW
CHECKED BY: DHD

URS Consultants, Inc.
CONSULTING ENGINEERS
SACRAMENTO CALIFORNIA

JOB No. 62370

NEWMARK OU REMEDIAL DESIGN
NEWMARK GROUNDWATER
CONTAMINATION SUPERFUND SITE
SOUTH PLANT TRANSMISSION PIPELINE

PLAN AND PROFILE
MOUNTAIN VIEW AVE.
STA. 80+00 TO 92+00

Scale: AS SHOWN | Date: 9/25/97 | Dwg. No.: 14

USTS\PROJ\SANBRDO\ .RECORD\SHT14.DGN

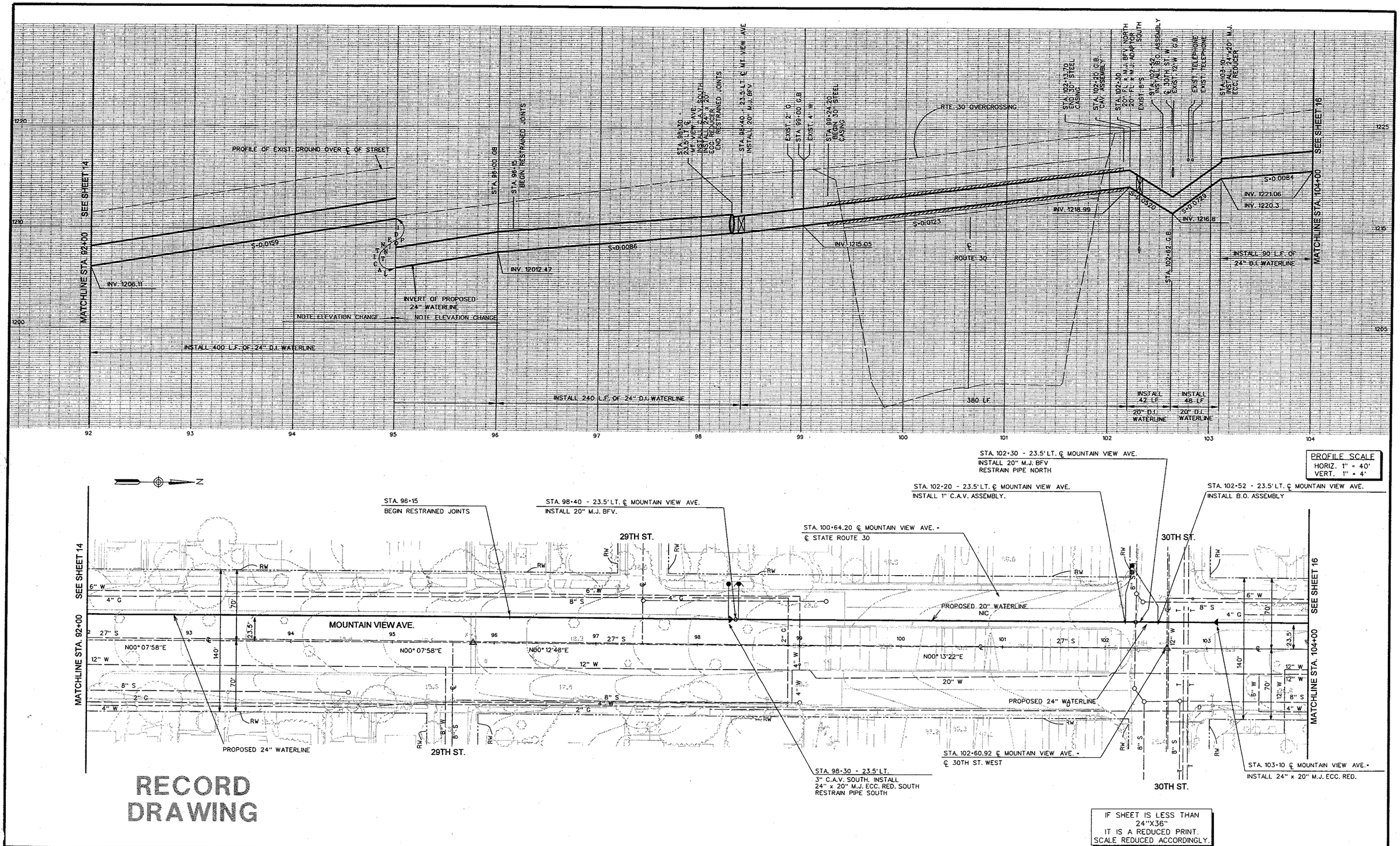

NO.	DATE	DESCRIPTION	NO.	DATE	DESCRIPTION
	3/99	RECORD DRAWING			

REVISIONS

DESIGNED BY: STL
DRAWN BY: JW
CHECKED BY: DHD

URS Consultants, Inc.
CONSULTING ENGINEERS
SACRAMENTO CALIFORNIA

JOB No. 62370

REGISTERED PROFESSIONAL ENGINEER No. 34557 Wayne R. Deutscher EXP. 9/30/99 CIVIL STATE OF CALIFORNIA

NEWMARK OU REMEDIAL DESIGN
NEWMARK GROUNDWATER
CONTAMINATION SUPERFUND SITE
SOUTH PLANT TRANSMISSION PIPELINE

PLAN AND PROFILE
MOUNTAIN VIEW AVE.
STA. 92+00 TO 104+00

Scale: AS SHOWN | Date: 9/25/97 | Dwg. No.: 15

USTS\PROJ\SANBRDO \RECORD\SHT15.DGN