HILLWIG - GOODROW, LLC

Land Surveying · GPS Surveys · Aerial Mapping

Client: ELCO Project: 10th STREET MO No: 042-12 Page 2 of 2

Prepared By: HILLWIG - GOODROW Date: 1-05-05

Description: HWY 215 - WEST SIDE - SOUTH BOUND LANES

RJG, JS

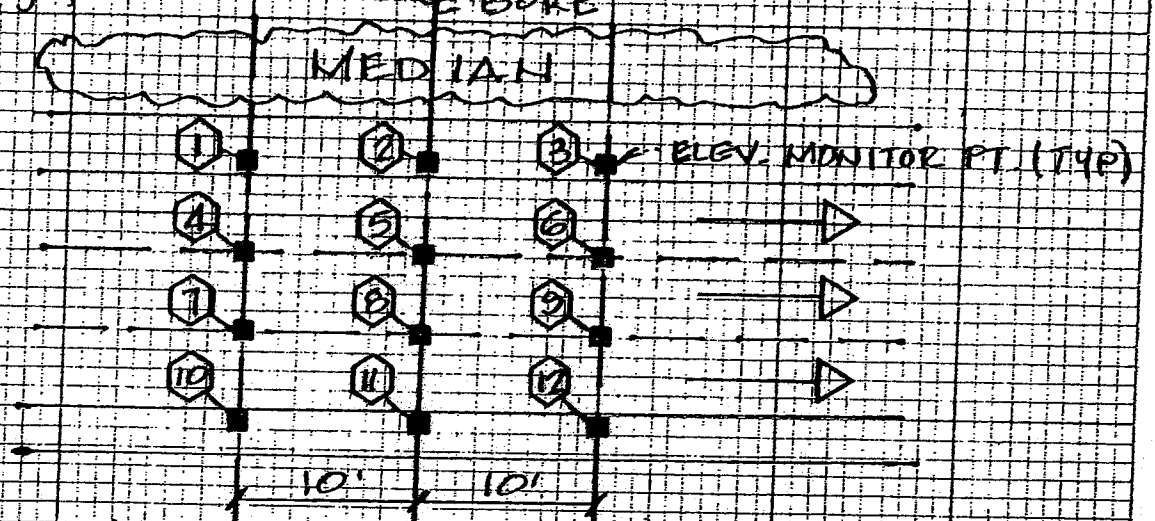

INSTR. HI CHECK 4.74

HI CHECK

⊼ @ STA. 500

(EL 1107.42)

HO 0.00

BS CK #1 1107.57 CK #503 1109.875

	ORIG. ELEV.	ELEV CK.	CHANGE
1	1109.06	1109.05	-0.01
2	1108.94	1108.935	-0.005
3	1108.85	1108.845	-0.005
4	1108.885	1108.88	-0.005
5	1108.805	1108.795	-0.01
6	1108.715	1108.71	-0.005
7	1108.74	1108.735	-0.005
8	1108.66	1108.655	-0.005
9	1108.53	1108.52	-0.01
10	1108.53	1108.52	-0.01
11	1108.425	1108.42	-0.005
12	1108.36	1108.355	-0.005

(909) 790-2613 · 1-888-626-5137 · Fax (909) 797-1664 · Email: HGLLC@AOL.COM
10229 Jocelyn Lane · Yucaipa, California 92399

HILLWIG - GOODROW, LLC

Land Surveying • GPS Surveys • Aerial Mapping

Client: ELCO Project: 10th STREET TO No. 042-12 Page 2 of 2

Prepared By: HILLWIG - GOODROW Date: 1-06-05

Description: HWY 215 - WEST SIDE - SOUTH BOUND LANES

RJG, JS

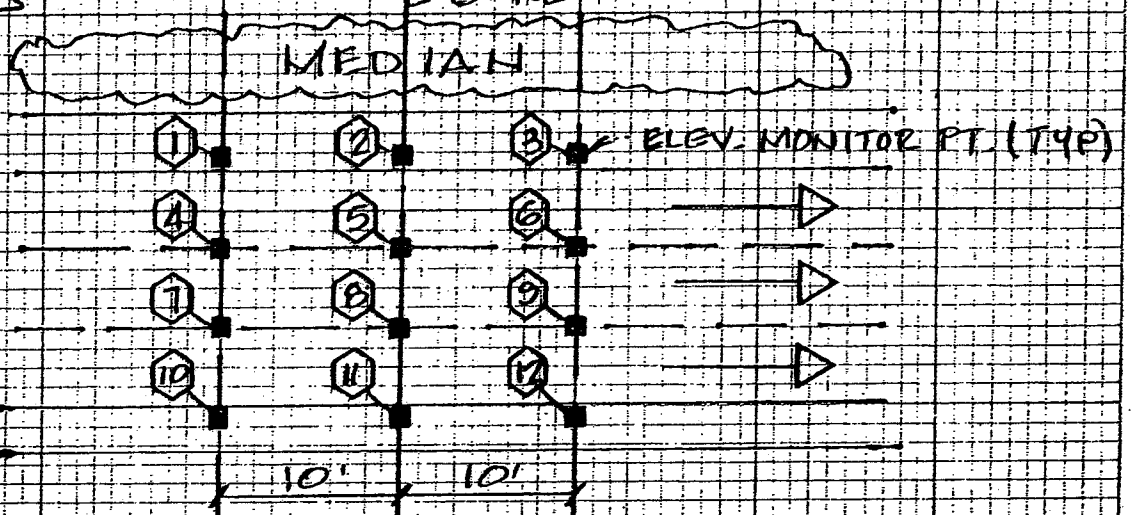

INSTR. HI CHECK 4.75 HI CHECK

⊼ @ STA. 500 H.O. 0.00

KL-1107.42

BS CK#1 1107.57 ✓ CK 503 1109.875 ✓

	ORIG. ELEV.	ELEV CK.	CHANGE
1	1109.06	1109.055	-0.005
2	1108.94	1108.94	0.00
3	1108.85	1108.85	0.00
4	1108.885	1108.885	0.00
5	1108.805	1108.80	-0.005
6	1108.715	1108.715	0.00
7	1108.74	1108.735	-0.005
8	1108.66	COULD NOT SEE PT BECAUSE OF STALLED	CAR ON FWY
9	1108.53	1108.525	-0.005
10	1108.53	1108.525	-0.005
11	1108.425		
12	1108.36	1108.355	-0.005

(909) 790-2613 • 1-888-626-5137 • Fax (909) 797-1664 • E-mail: HGLLC@AOL.COM
10229 Jocelyn Lane • Yucaipa, California 92399

HILLWIG - GOODROW, LLC

Land Surveying · GPS Surveys · Aerial Mapping

Client: ELCO Project: 10th STREET Job No.: 042-12 Page 2 of 2

Prepared By: HILLWIG - GOODROW Date: 1-07-05

Description: HWY 215 - WEST SIDE - SOUTH BOUND LANES

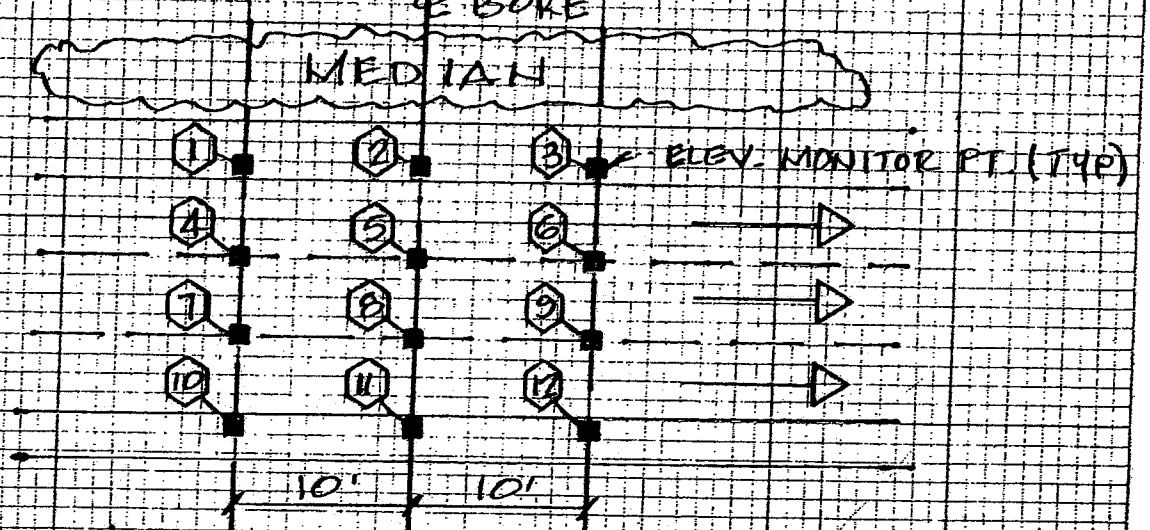

INSTR. HI 4.615 HI CHECK

CHECK

⊼ @ STA. 500

EL - 1107.42 H.O. 0.00

BS CK #1 1107.57 #503 1109.875

	ORIG. ELEV.	ELEV CK.	CHANGE
1	1109.06	1109.05	-0.01
2	1108.94	1108.935	-0.005
3	1108.85	1108.845	-0.005
4	1108.885	1108.88	-0.005
5	1108.805	1108.795	-0.01
6	1108.715	1108.71	-0.005
7	1108.74	1108.73	-0.01
8	1108.66	1108.65	-0.01
9	1108.53	1108.52	-0.01
10	1108.53	1108.52	-0.01
11	1108.425	1108.42	-0.005
12	1108.36	1108.35	-0.01

(909) 790-2613 · 1-888-626-5137 · Fax (909) 797-1664 · E-mail: HGLLC@AOL.COM
10229 Jocelyn Lane · Yucaipa, California 92399

HILLWIG - GOODROW, LLC

Land Surveying • GPS Surveys • Aerial Mapping

Client: ELCO Project: 10th STREET Job No: 042-12 Page 2 of 2

Prepared By: HILLWIG - GOODROW Date: 1-10-05

Description: HWY 215 - WEST SIDE - SOUTH BOUND LANES (RT, GU)

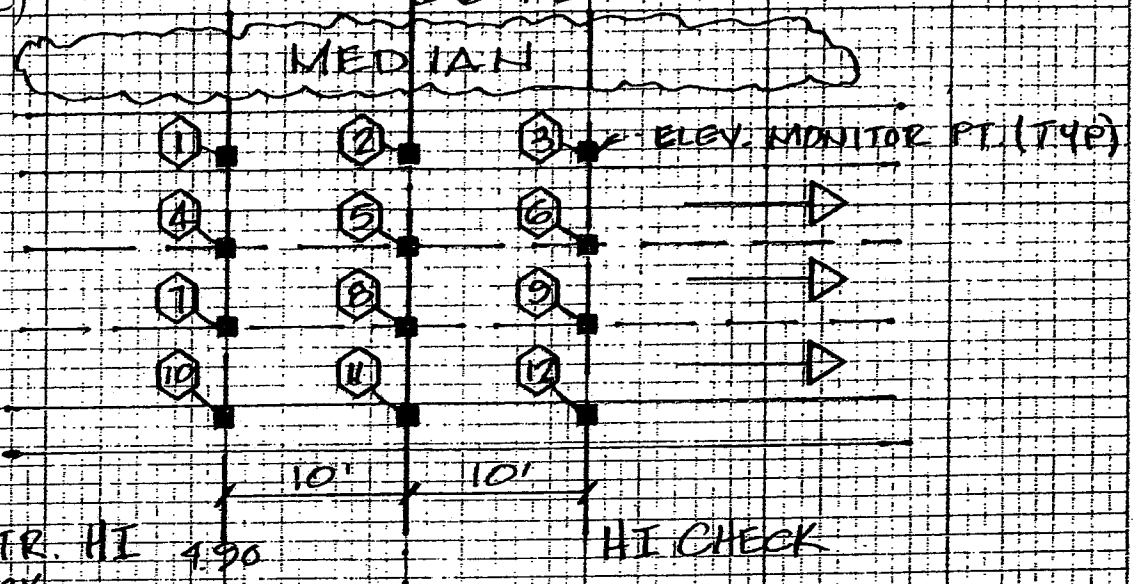

INSTR. HI 4.90

CHECK

HI CHECK

℄ @ STA. 500

℄ = 1107.42

BS CK #1 1107.57 ✓ CK SOS 1109.87 ✓ 09.875 ✓

	ORIG. ELEV.	ELEV CK.	CHANGE
1	1109.06	1109.05	- 0.01
2	1108.94	1108.94	0.00
3	1108.85	1108.85	0.00
4	1108.885	1108.880	- 0.005
5	1108.805	1108.795	- 0.010
6	1108.715	1108.71	- 0.005
7	1108.74	1108.735	- 0.005
8	1108.66	1108.65	- 0.010
9	1108.53	1108.52	- 0.010
10	1108.53	1108.525	- 0.005
11	1108.425	1108.420	+ 0.005
12	1108.36	1108.355	- 0.005

(909) 790-2613 • 1-888-626-5137 • Fax (909) 797-1664 • E-mail: HGLLC@AOL.COM
10229 Iocelyn Lane • Yucaipa, California 92399

HILLWIG - GOODROW, LLC

Land Surveying · GPS Surveys · Aerial Mapping

Client: ELCO Project: 10th STREET WO No. 042-12 Page 2 of 2

Prepared By: HILLWIG - GOODROW Date: 1-11-05

Description: HWY 215 - WEST SIDE - SOUTH BOUND LANES

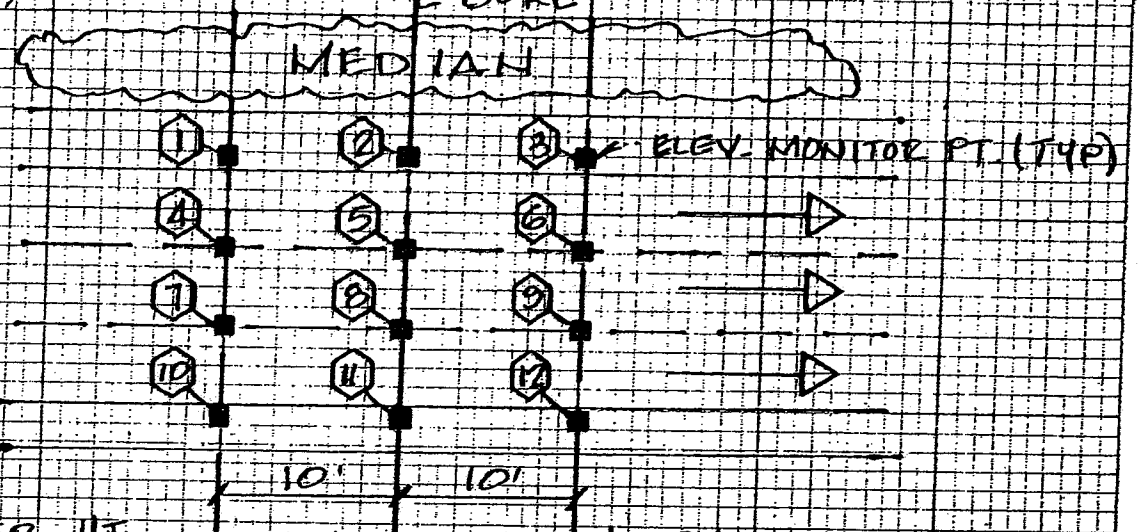

INSTR. HI CHECK 4845

⊼ @ STA. 500

EL 1107.42 HO. 000

BS CK #1 1107.57 CK #503 1109.875

	ORIG. ELEV.	ELEV CK.	CHANGE
1	1109.06	1109.05	-0.01
2	1108.94		
3	1108.85		
4	1108.885	1108.88	-0.005
5	1108.805		
6	1108.715		
7	1108.74		
8	1108.66		
9	1108.53		
10	1108.53		
11	1108.425		
12	1108.36		

TRAIN PARKED ON TRACKS WAITED FOR AN HOUR TO MOVE!

(909) 790-2613 · 1-888-626-5137 · Fax (909) 797-1664 · Email: HGLLC@AOL.COM
10229 Jocelyn Lane · Yucaipa, California 92399

HILLWIG - GOODROW, LLC

Land Surveying • GPS Surveys • Aerial Mapping

Client: ELCO Project: 10TH STREET TO No: 042-12 Page 2 of 2

Prepared By: HILLWIG - GOODROW Date: 1/13/05 AM

Description: HWY 215 - WEST SIDE - SOUTH BOUND LANES

RJG, JS

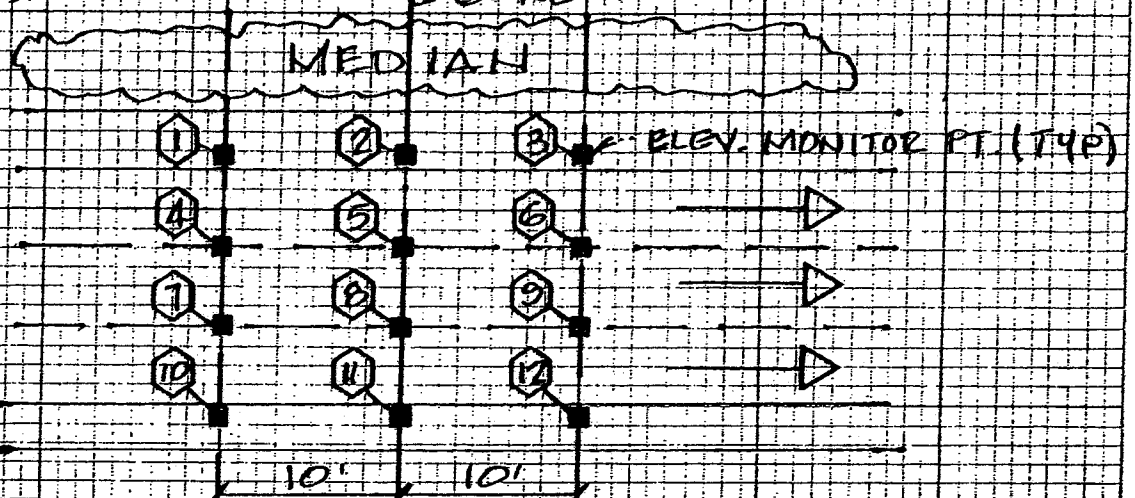

1.80

CHECK

T @ STA. 500

EL = 1107.42

BS CK#1 1107.57 CK#503 1109.87

	ORIG. ELEV.	ELEV CK.	CHANGE
11	1109.06	1109.05	-0.01
2	1108.94	1108.94	0.00
3	1108.85	1108.85	0.00
4	1108.885	1108.88	-0.005
5	1108.805	1108.795	-0.01
6	1108.715	1108.71	-0.005
7	1108.74	1108.73	-0.01
10	1108.66	1108.65	-0.01
9	1108.53	1108.52	-0.01
10	1108.53	1108.52	-0.01
11	1108.425	1108.42	-0.005
12	1108.36	1108.35	-0.01

(909) 790-2613 • 1-888-626-5137 • Fax (909) 797-1664 • E-mail: HGLLC@AOL.COM
10229 Jocelyn Lane • Yucaipa, California 92399

HILLWIG - GOODROW, LLC

Land Surveying • GPS Surveys • Aerial Mapping

Client: ELCO Project: 10TH STREET MO. NO: 042-12 Page 2 of 2

Prepared By: HILLWIG - GOODROW Date: 1-14-05

Description: HWY 215 - WEST SIDE - SOUTH BOUND LANES
RJG, JS

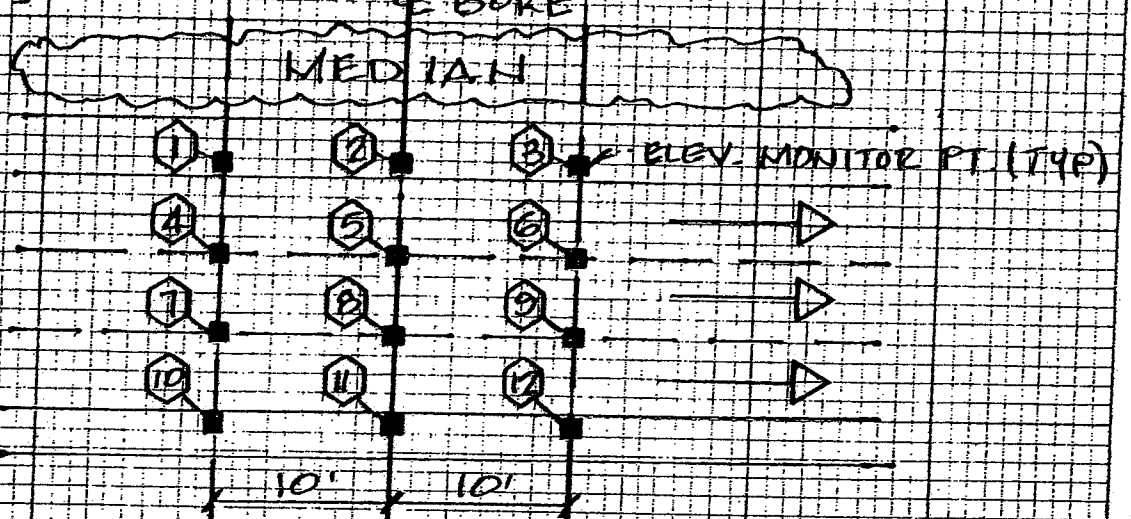

INSTR. HI CHECK

T @ STA 500 HI 0.000

@ 1107.42

BS CK #1 1107.57 CK 503 1109.875

HI CHECK

	ORIG. ELEV.	ELEV CK.	CHANGE
1	1109.06	1109.055	-0.005
2	1108.94	1108.94	0.00
3	1108.85	1108.85	0.00
4	1108.885	1108.875	-0.01
5	1108.805	1108.795	-0.01
6	1108.715	1108.71	-0.005
7	1108.714	1108.73	-0.01
8	1108.66	1108.65	-0.01
9	1108.53	1108.52	-0.01
10	1108.53	1108.52	-0.01
11	1108.475	1108.47	-0.005
12	1108.36	1108.35	-0.01

(909) 790-2613 • 1-888-626-5137 • Fax (909) 797-1664 • E-mail: HGLLC@AOL.COM
10229 Jocelyn Lane • Yucaipa, California 92399

HILLWIG - GOODROW, LLC

Land Surveying • GPS Surveys • Aerial Mapping

Client: ELCO Project: 10th STREET W.O. No.: 042-12 Page 2 of 2

Prepared By: HILLWIG - GOODROW Date: 1-17-05

Description: HWY 215 - WEST SIDE - SOUTH BOUND LANES

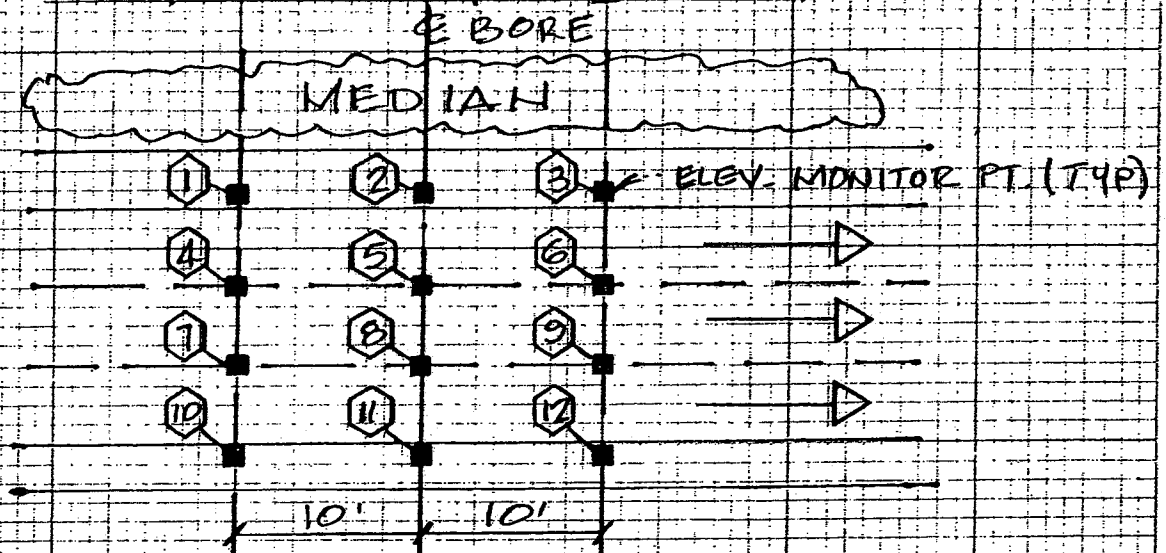

INSTR. HI HI CHECK

CHECK 4.62

⊼ @ STA. 500 NO. 0.00

EL = 1107.42

BS CK #1 1107.57 CK 503 1109.875

	ORIG. ELEV.	ELEV CK.	CHANGE
1	1109.06	1109.05	-0.01
2	1108.94	1108.935	-0.005
3	1108.85	1108.845	-0.005
4	1108.885	1108.875	-0.01
5	1108.805	1108.795	-0.01
6	1108.715	1108.705	-0.01
7	1108.74	1108.725	-0.015
8	1108.66	1108.645	-0.015
9	1108.53	1108.515	-0.015
10	1108.53	1108.52	-0.01
11	1108.425	1108.42	-0.005
12	1108.36	1108.35	-0.01

(909) 790-2613 • 1-888-626-5137 • Fax (909) 797-1664 • E-mail: HGLLC@AOL.COM
10229 Jocelyn Lane • Yucaipa, California 92399

HILLWIG - GOODROW, LLC

Land Surveying • GPS Surveys • Aerial Mapping

Client: ELCO Project: 10TH STREET JOB No. 042-12 Page 2 of 2

Prepared By: HILLWIG - GOODROW Date: 1-18-05

Description: HWY 215 - WEST SIDE - SOUTH BOUND LANES RT6, 55

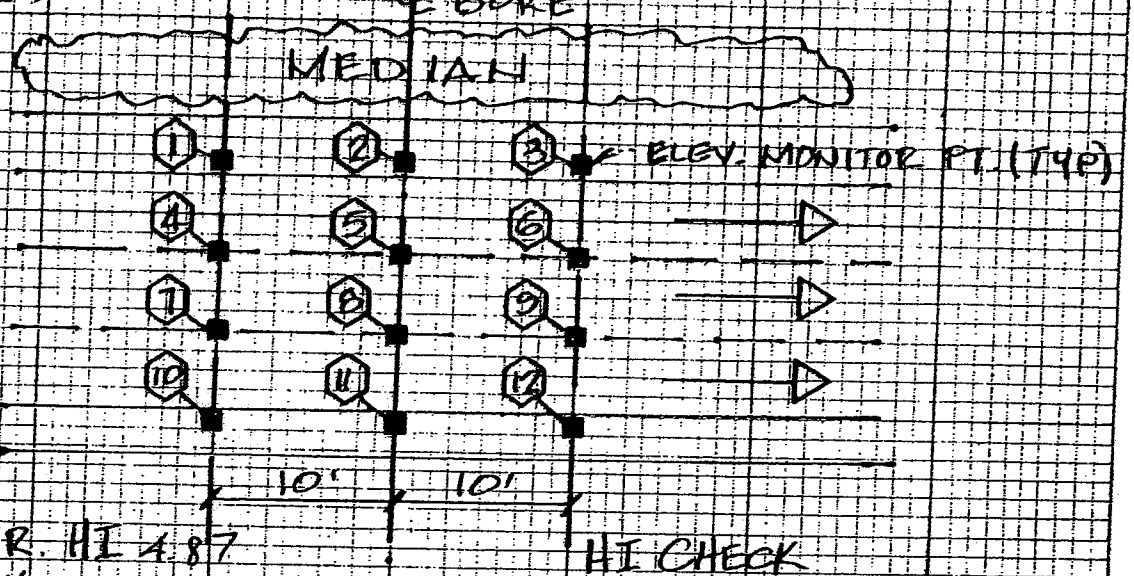

INSTR. HI 4.87

HI CHECK

CHECK ℄ = 1107.42

A @ STA. 500 140.000

#1 1107.57 ✓

BS #503 1109.925 ✓ 1109.87 ✓

	ORIG. ELEV.	ELEV CK.	CHANGE
11	1109.06	1109.045	-0.015
12	1108.94	1108.94	-0.00
3	1108.85	1108.845	-0.005
4	1108.885	1108.875	-0.01
5	1108.805	1108.79	-0.015
6	1108.715	1108.70	-0.015
7	1108.74	1108.725	-0.015
8	1108.66	1108.645	-0.015
9	1108.53	1108.52	-0.01
10	1108.53	1108.52	-0.01
11	1108.425	1108.415	-0.01
12	1108.36	1108.35	-0.01

(909) 790-2613 • 1-888-626-5137 • Fax (909) 797-1664 • E-mail: HGLLC@AOL.COM
10229 Jocelyn Lane • Yucaipa, California 92399

HILLWIG - GOODROW, LLC

Land Surveying • GPS Surveys • Aerial Mapping

Client: ELCO Project: 10th STREET No. 042-12 Page 2 of 2

Prepared By: HILLWIG - GOODROW Date: 1-19-05

Description: HWY 215 - WEST SIDE - SOUTH BOUND LANES

RJG, JS

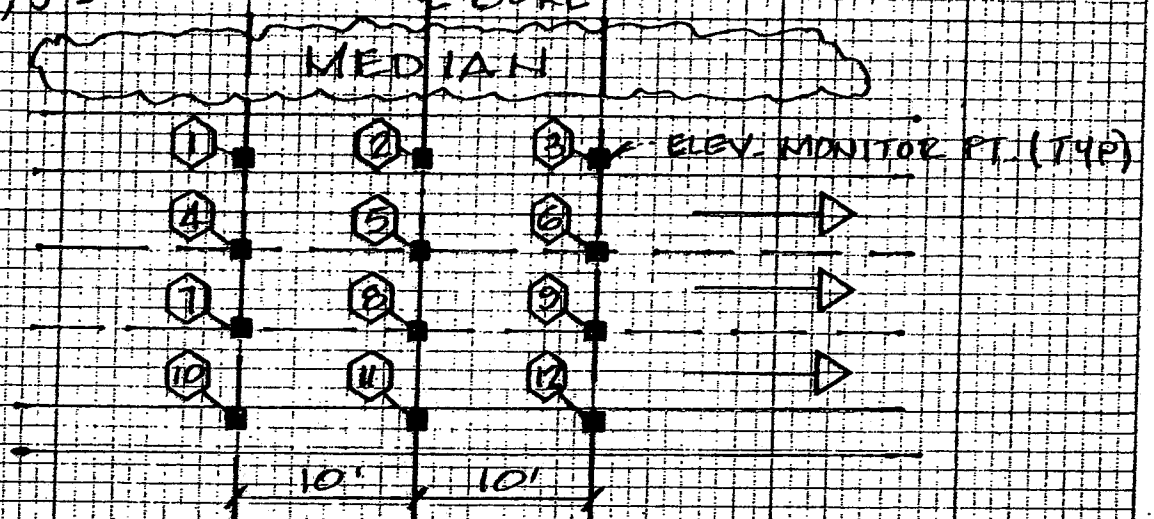

INSTR. HI CHECK 4.71

HI CHECK

⊼ @ STA 500

EL = 1107.42

HO 0.00

BS CK #1 1107.57 ✓ #503 1109.875 ✓

	ORIG. ELEV.	ELEV CK.	CHANGE
1	1109.06	1109.05	-0.01
2	1108.94	1108.94	-0.01
3	1108.85	1108.845	-0.005
4	1108.885	1108.875	-0.01
5	1108.805	1108.795	-0.01
6	1108.715	1108.705	-0.01
7	1108.74	1108.73	-0.01
8	1108.66	1108.645	-0.015
9	1108.53	1108.52	-0.01
10	1108.53	1108.515	-0.015
11	1108.425	1108.415	-0.01
12	1108.36	1108.35	-0.01

(909) 790-2613 • 1-888-626-5137 • Fax (909) 797-1664 • E-mail: HGLLC@AOL.COM
10229 Jocelyn Lane • Yucaipa, California 92399