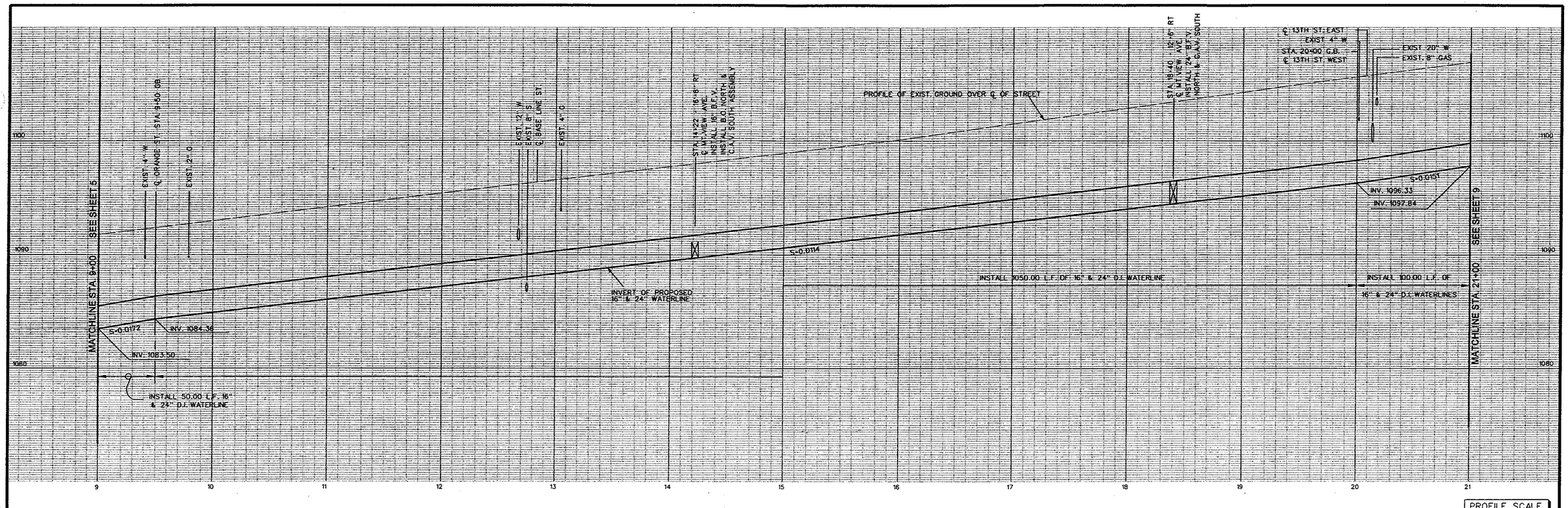

PROFILE SCALE
HORIZ. 1" = 40'
VERT. 1" = 4'

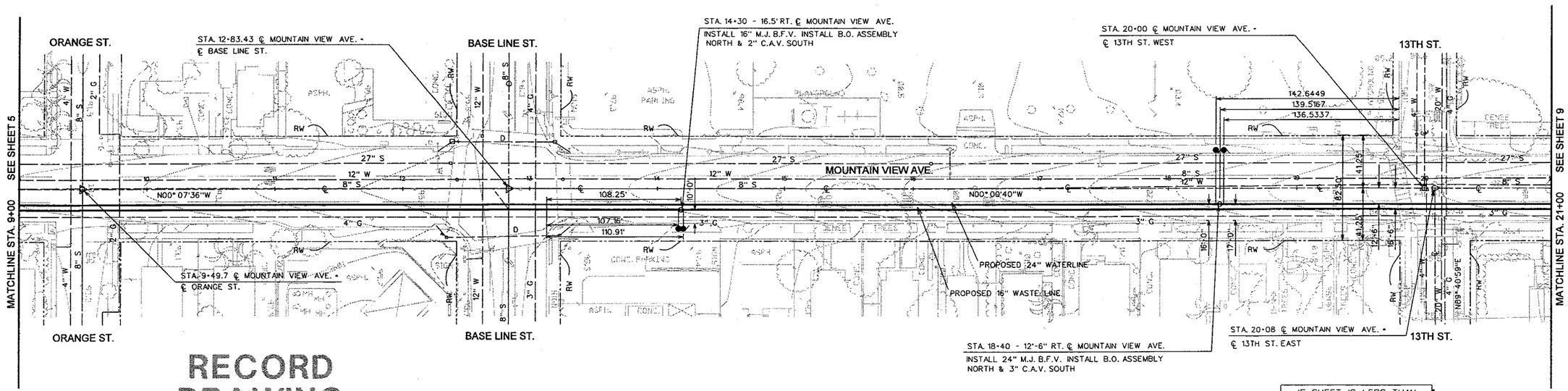

RECORD DRAWING

IF SHEET IS LESS THAN 24"X36" IT IS A REDUCED PRINT. SCALE REDUCED ACCORDINGLY.

NO.	DATE	DESCRIPTION	NO.	DATE	DESCRIPTION
	3/99	RECORD DRAWING			

REVISIONS

DESIGNED BY: STL
DRAWN BY: JW
CHECKED BY: DHD

URS Consultants, Inc.
CONSULTING ENGINEERS
SACRAMENTO CALIFORNIA

JOB No. 62370

REGISTERED PROFESSIONAL ENGINEER No. 34351 Douglas K. Bautscher EXP. 9/30/99 CIVIL STATE OF CALIFORNIA

NEWMARK OU REMEDIAL DESIGN
NEWMARK GROUNDWATER
CONTAMINATION SUPERFUND SITE
SOUTH PLANT TRANSMISSION PIPELINE

PLAN AND PROFILE
MOUNTAIN VIEW AVE.
STA. 9+00 TO STA. 21+00

Scale: AS SHOWN | Date: 9/25/97 | Dwg. No.: 8

USTS\PROJ\SANBRDO\...RECORD\SHT8.DGN

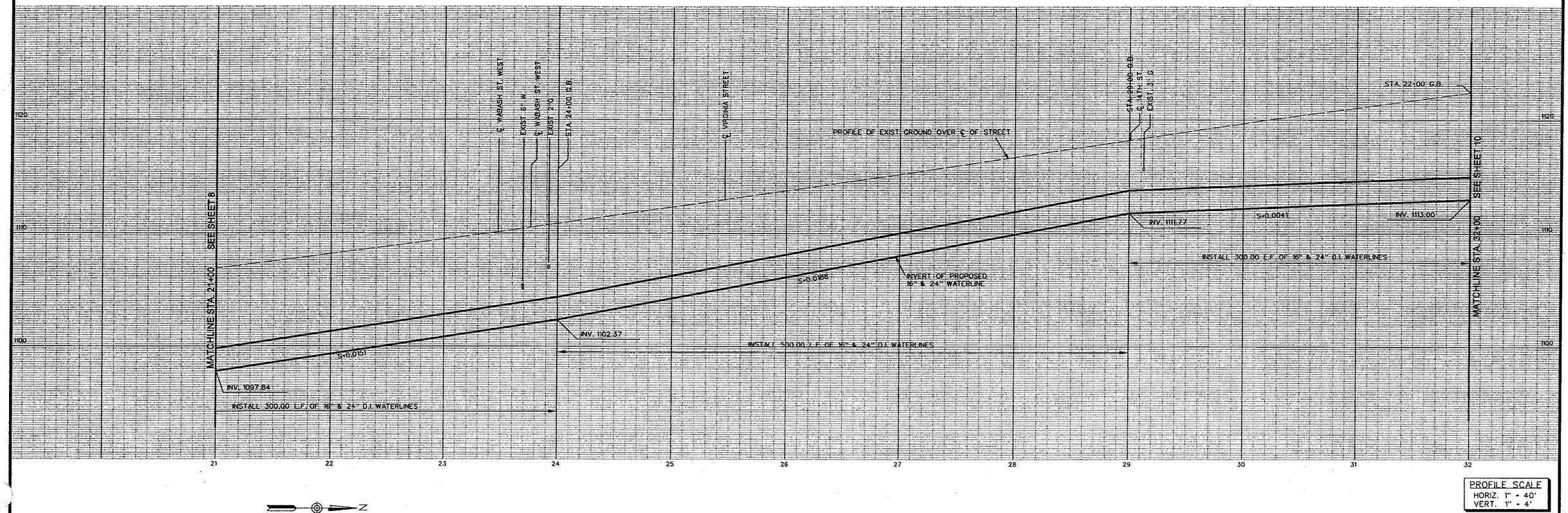

RECORD DRAWING

IF SHEET IS LESS THAN 24"X36" IT IS A REDUCED PRINT. SCALE REDUCED ACCORDINGLY.

NO.	DATE	DESCRIPTION	NO.	DATE	DESCRIPTION
	3/99	RECORD DRAWING			

REVISIONS

DESIGNED BY: STL
DRAWN BY: JW
CHECKED BY: DHD

URS Consultants, Inc.
CONSULTING ENGINEERS
SACRAMENTO CALIFORNIA

JOB No. 62370

REGISTERED PROFESSIONAL ENGINEER No. 34551 Dwayne K. Deutscher EXP. 9/30/99 CIVIL STATE OF CALIFORNIA

NEWMARK OU REMEDIAL DESIGN
NEWMARK GROUNDWATER
CONTAMINATION SUPERFUND SITE
SOUTH PLANT TRANSMISSION PIPELINE

PLAN AND PROFILE
MOUNTAIN VIEW AVE.
STA. 21+00 TO 32+00

Scale: AS SHOWN | Date: 9/25/97 | Dwg. No.: 9

UST5\PROJ\SANBRDO\ RECORD\SHT9.DGN