**FIGURE 1. SITE LOCATION MAP, CALIFORNIA (USGS, 1972).
APPROXIMATE SCALE 1:3,600,000**

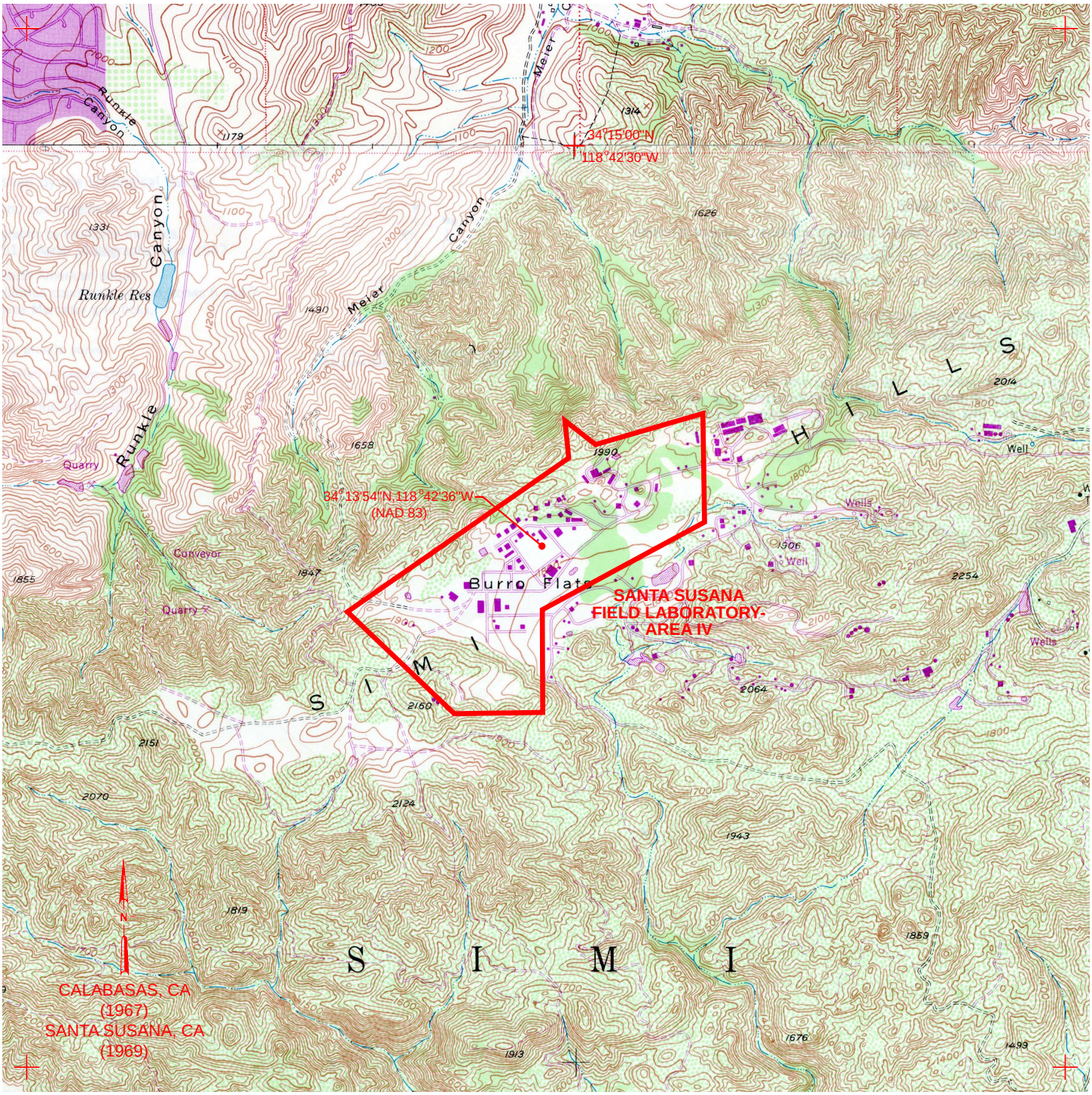

FIGURE 2. LOCAL SITE LOCATION MAP, CALABASAS, CA (USGS, 1967) AND SANTA SUSANA, CA (USGS, 1969). APPROXIMATE SCALE 1:14,370.

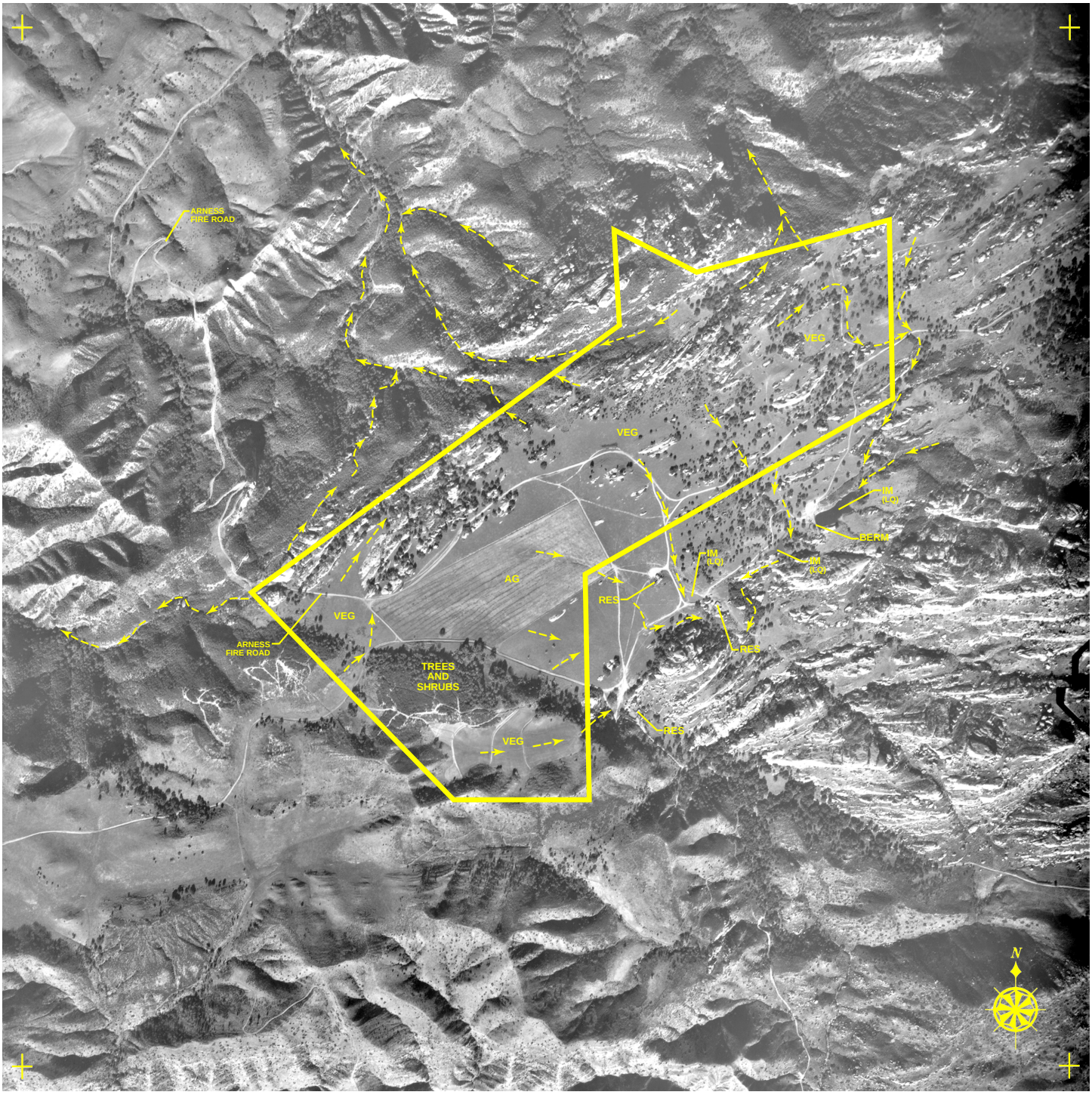

FIGURE 3. SANTA SUSANA FIELD LABORATORY - AREA IV, DECEMBER 22, 1952. APPROXIMATE SCALE 1:7,400.

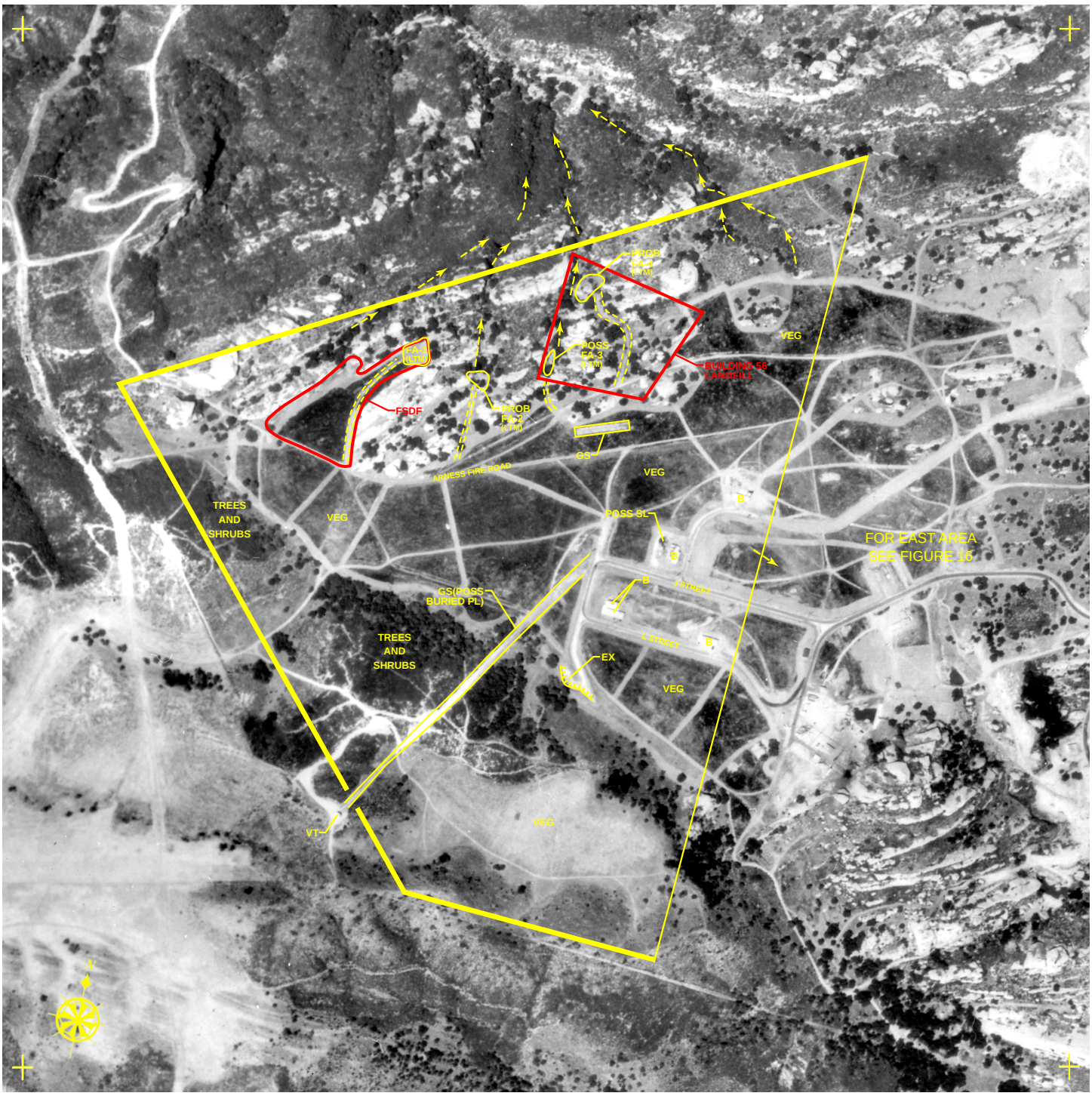

FIGURE 4. SANTA SUSANA FIELD LABORATORY - AREA IV, WEST SECTION, AUGUST 19, 1957. APPROXIMATE SCALE 1:3,750.

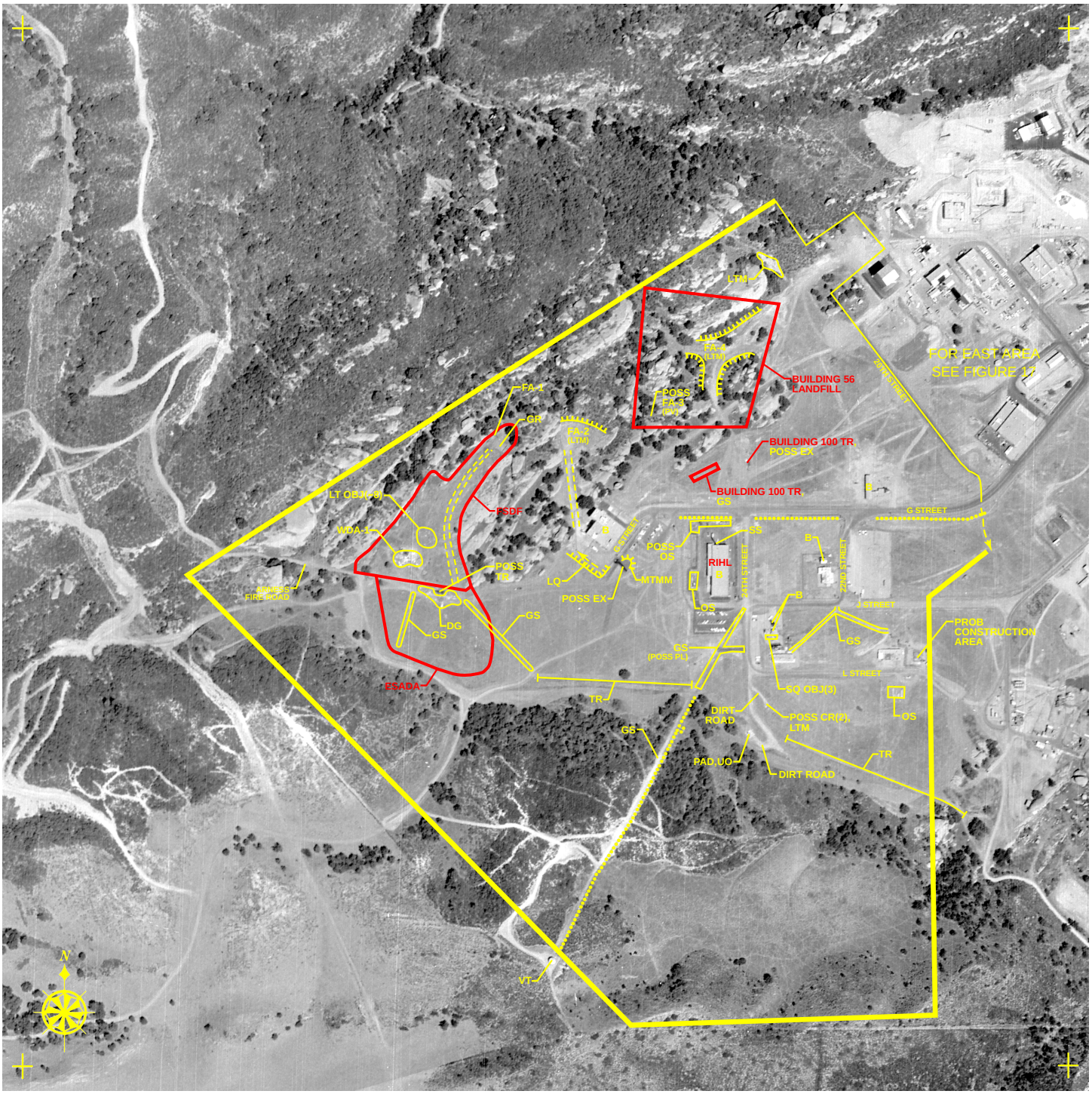

FIGURE 5. SANTA SUSANA FIELD LABORATORY - AREA IV, WEST SECTION, AUGUST 21, 1959. APPROXIMATE SCALE 1:3,500.

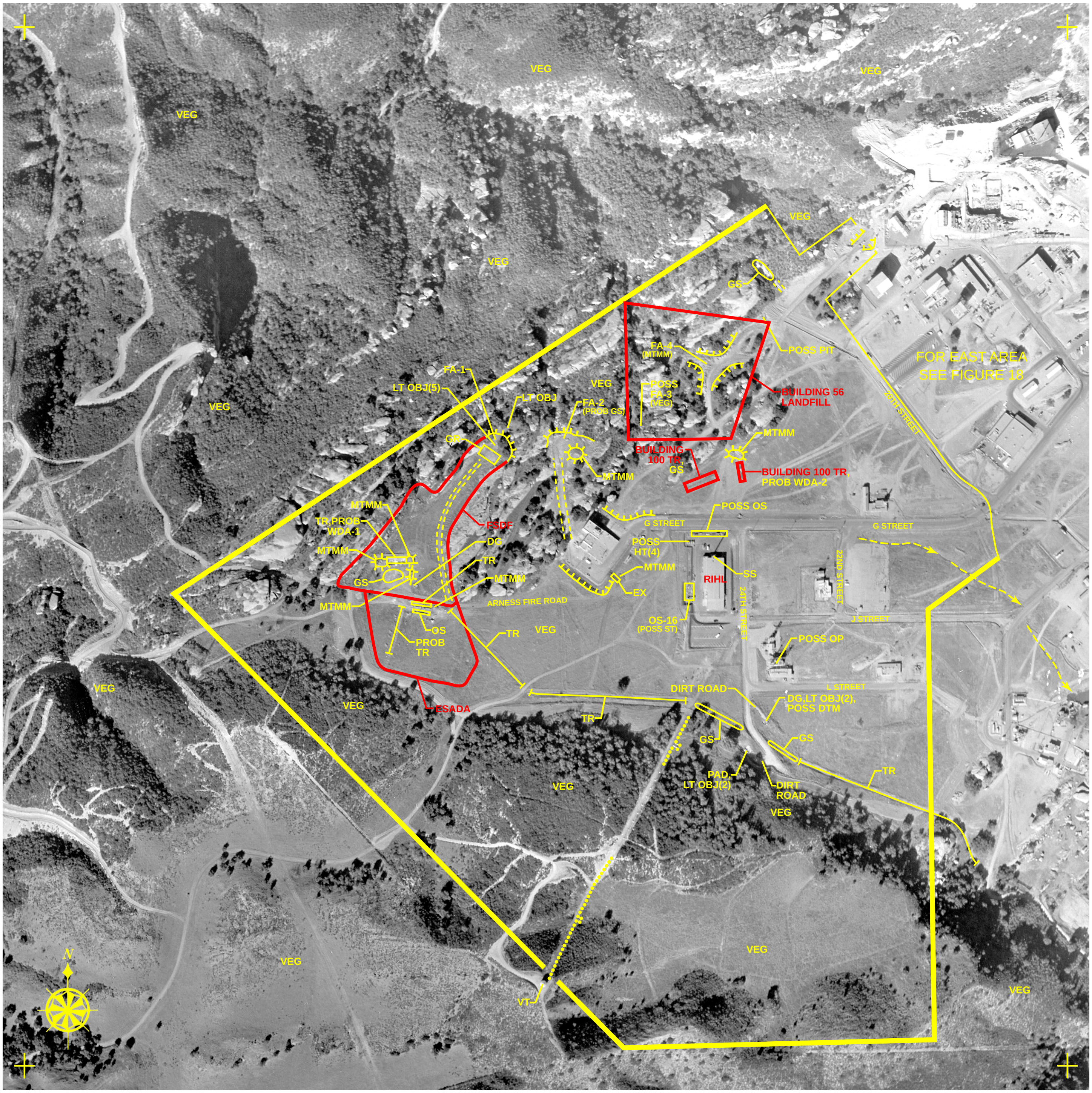

FIGURE 6. SANTA SUSANA FIELD LABORATORY - AREA IV, WEST SECTION, 1962/1963.
APPROXIMATE SCALE 1:3,490.

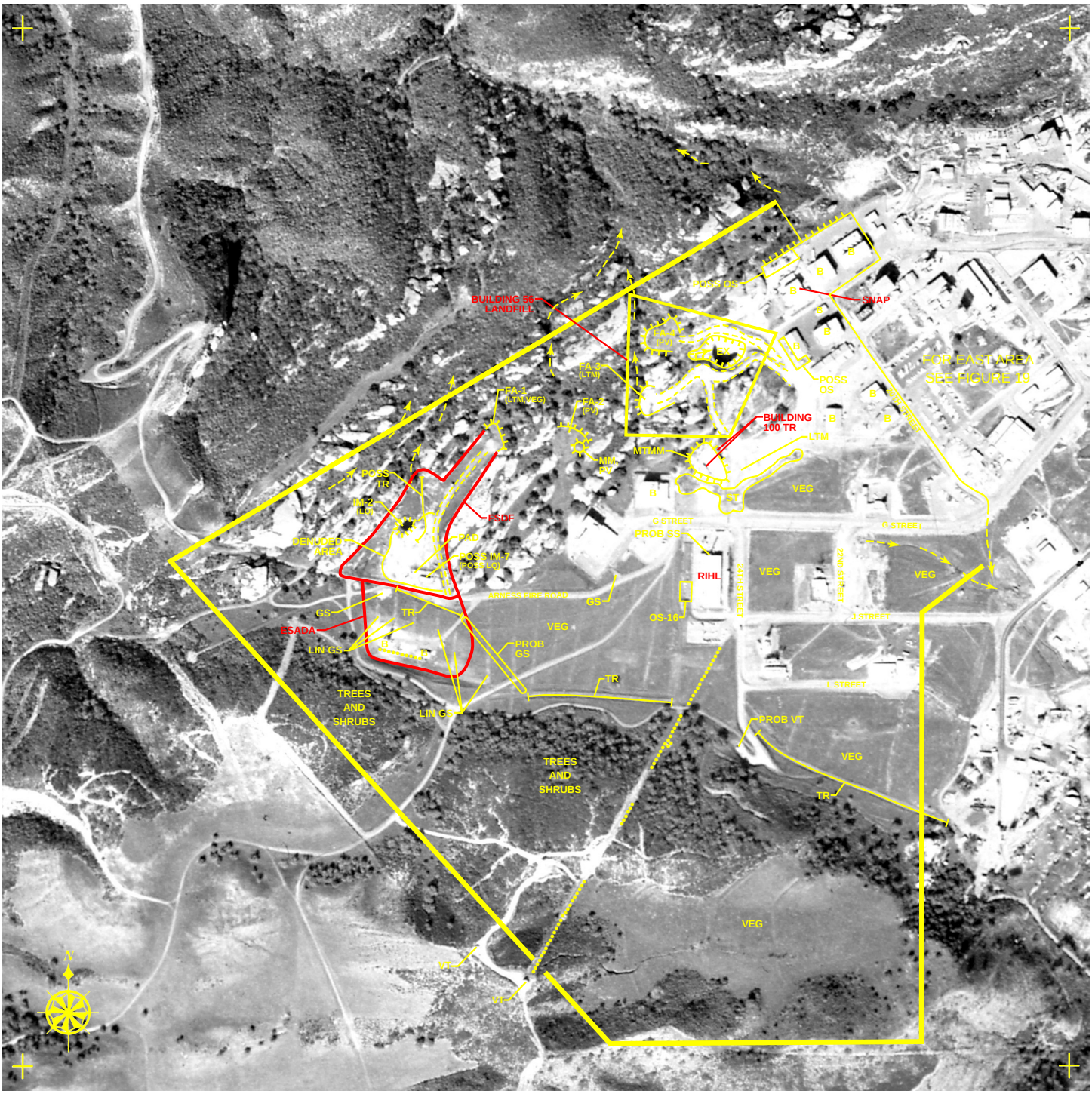

FIGURE 7. SANTA SUSANA FIELD LABORATORY - AREA IV, WEST SECTION, MARCH 1, 1965. APPROXIMATE SCALE 1:3,455.