0816 77W

REPORT

SECOND SEMIANNUAL 2007 GROUNDWATER MONITORING REPORT

FORMER ASHLAND CHEMICAL COMPANY
10505 SOUTH PAINTER AVENUE
SANTA FE SPRINGS, CALIFORNIA

Prepared for

ASHLAND.

Ashland Inc.
5200 Blazer Parkway
Dublin, Ohio

January 15, 2008

URS
2020 East First Street
Suite 400
Santa Ana, California 92705
37680106

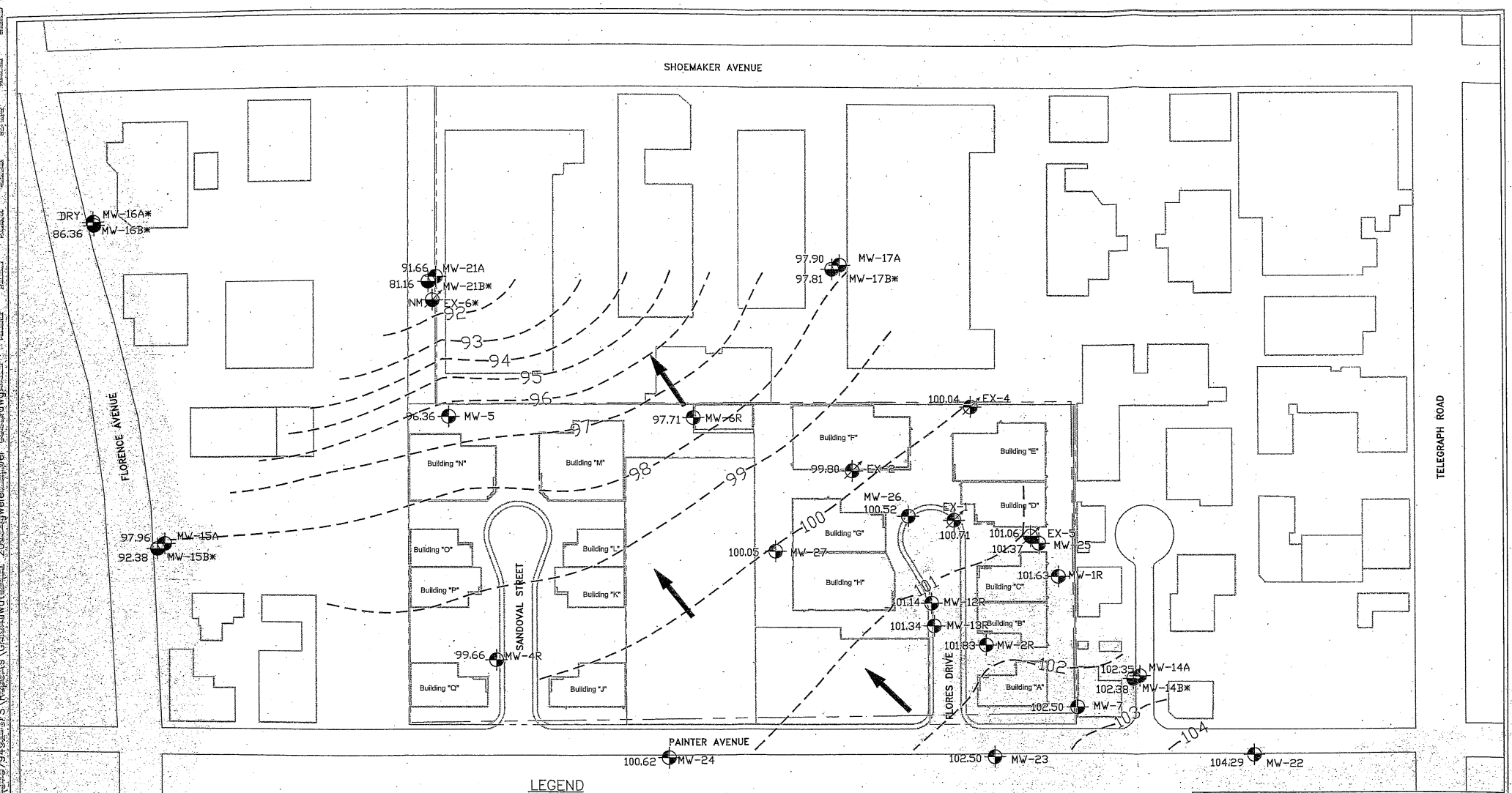

LEGEND

97.90 MW-17A	GROUNDWATER MONITORING WELL – UPPER PORTION OF SHALLOW ZONE WITH GROUNDWATER ELEVATION IN FEET MEAN SEA LEVEL (FT MSL)
99.80 EX-2	GROUNDWATER EXTRACTION WELL – UPPER PORTION OF SHALLOW ZONE WITH GROUNDWATER ELEVATION IN FEET MEAN SEA LEVEL (FT MSL)
MW-17B	GROUNDWATER MONITORING WELL – LOWER PORTION OF SHALLOW ZONE
EX-5	GROUNDWATER EXTRACTION WELL – LOWER PORTION OF SHALLOW ZONE

INDICATES DIRECTION OF GROUNDWATER FLOW

* WELL ELEVATION EXCLUDED FROM CONTOURING

SITE BOUNDARY

N

0 80 160

1" = 160'

URS CORPORATION

GROUNDWATER EQUIPOTENTIAL MAP
AUGUST 7, 2007

Proj. No.: 37680106	Date: NOVEMBER 2007
Project: FORMER ASHLAND CHEMICAL SANTA FE SPRINGS, CA	CAD ID.:
	Figure: 4A

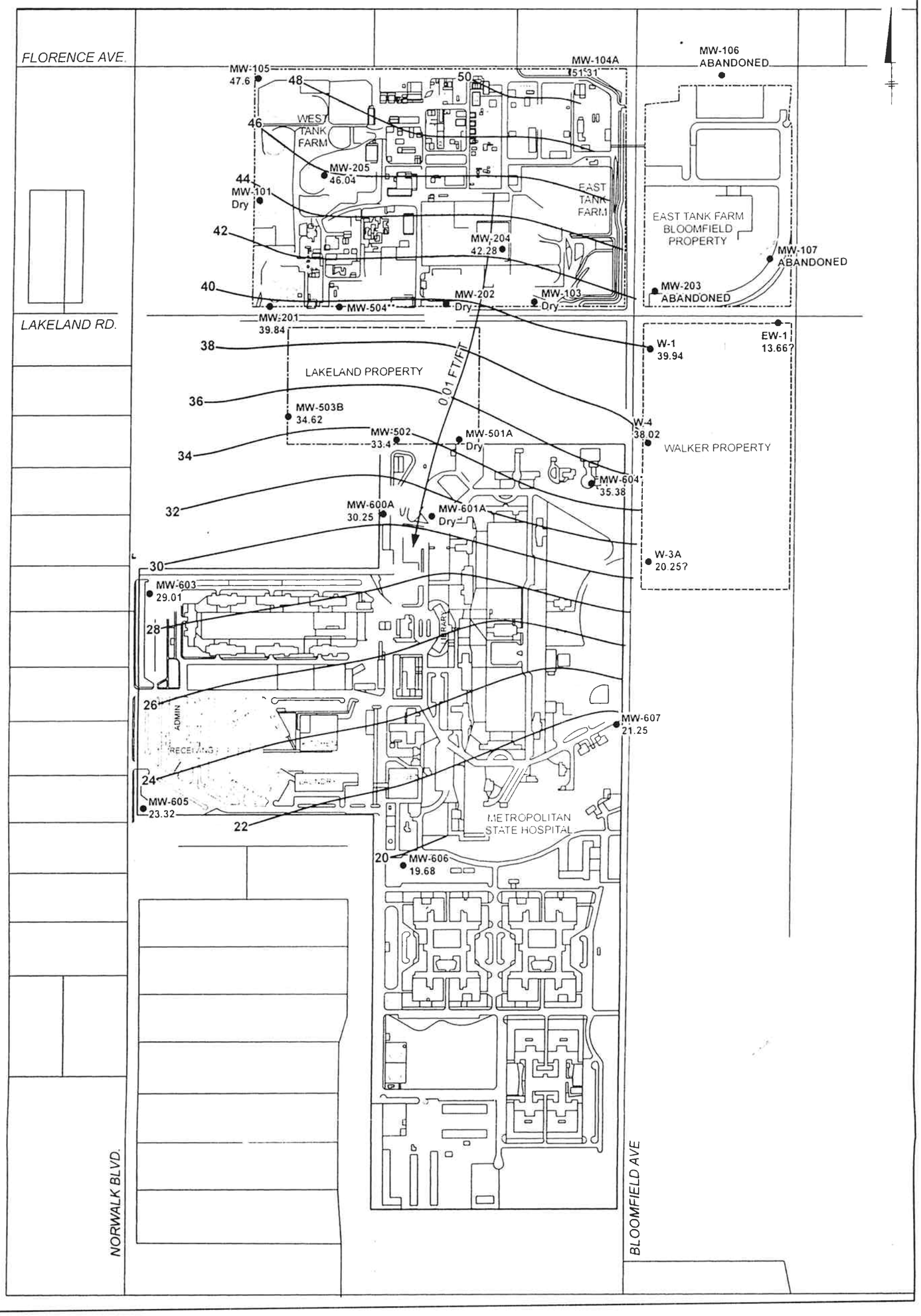

LEGEND:

- ● MW-607 23.47 — MONITORING WELL LOCATION ID GROUNDWATER ELEVATION (ft-msl)
- 24 —— GROUNDWATER ELEVATION CONTOUR (ft-msl)
- —·-·-· CENCO PROPERTY
- —·—· FORMER LAKELAND PROPERTY
- —— METROPOLITAN STATE HOSPITAL
- ----- WALKER PROPERTY BOUNDARY

NOTES

1. * MONITORING WELL MW-604 DID NOT RECOVER AFTER PURGING WHEN SAMPLING WAS ATTEMPTED ON 10/6/2005
2. ** MONITORING WELL MW-504 DID NOT HAVE HYDROCARBONS PRESENT DURING INITIAL GAUGING, BUT FOLLOWING PURGING, HYDROCARBONS WERE MEASURED
3. ? GROUNDWATER ELEVATION NOT CONSISTENT WITH REGION AND WAS EXCLUDED FROM INTERPOLATION

0 500 1,000 Feet

GRAPHIC SCALE

1/27/06 SYR-85 EAB
Isola and Ascociates - Former Cenco Refinery
Q:\IsolaandAssociates\SantaFeSprings\FormerCencoRefinery\G_W_M_\mxd\GWSurface.mxd

ISOLA AND ASSOCIATES LLP
FORMER CENCO REFINERY
SANTA FE SPRINGS, CALIFORNIA

GROUNDWATER SURFACE ELEVATIONS OCTOBER 2005

BBL BLASLAND, BOUCK & LEE, INC. engineers, scientists, economists

FIGURE 3

Results of Groundwater Characterization of the Oil Field Reclamation Project Study Area (OFRP)

SANTA FE SPRINGS

OFRP

Oil Field Reclamation Project

10737 South Shoemaker Avenue
Santa Fe Springs, California 90670

Santa Fe Springs, California

RESTRICTIVE LEGEND: THIS STUDY WAS CONDUCTED IN ACCORDANCE WITH SPECIFIC PROJECT OBJECTIVES AS DETERMINED BY THE OIL FIELD RECLAMATION PROJECT (OFRP). ANY RELIANCE OR REUSE OF ALL OR ANY PORTION OF THE DATA CONTAINED HEREIN OUTSIDE OF ITS INTENDED USE BY OTHER THAN THE OFRP WILL BE AT USER'S SOLE RISK AND LIABILITY.

July 31, 1996

Prepared by:

McLaren/Hart, Inc.
16755 Von Karman Avenue
Irvine, California 92606-4918

McLaren Hart

Results of Groundwater Characterization

McLaren/Hart Project No. 03.0601373.006



Site Photo

Oil Field Reclamation Project Study Area (OFRP)

Santa Fe Springs, California

July 31, 1996

Prepared for: **Oil Field Reclamation Project**
10737 South Shoemaker Avenue
Santa Fe Springs, California 90670

Prepared by: **McLaren/Hart, Inc.**
16755 Von Karman Avenue
Irvine, California 92606-4918

Everett Ferguson Jr.
Associate Geoscientist

Eric A. Smith, R.G., C.HG.
Senior Geoscientist

Douglas W. Jones, P.E.
Senior Vice President
Managing Principal Engineer

G:\O\OFRP\0601373\REPORT\OFRPCDRP.WPD

FIGURE 5
OFRP WELL LOCATIONS
SANTA FE SPRINGS, CALIFORNIA

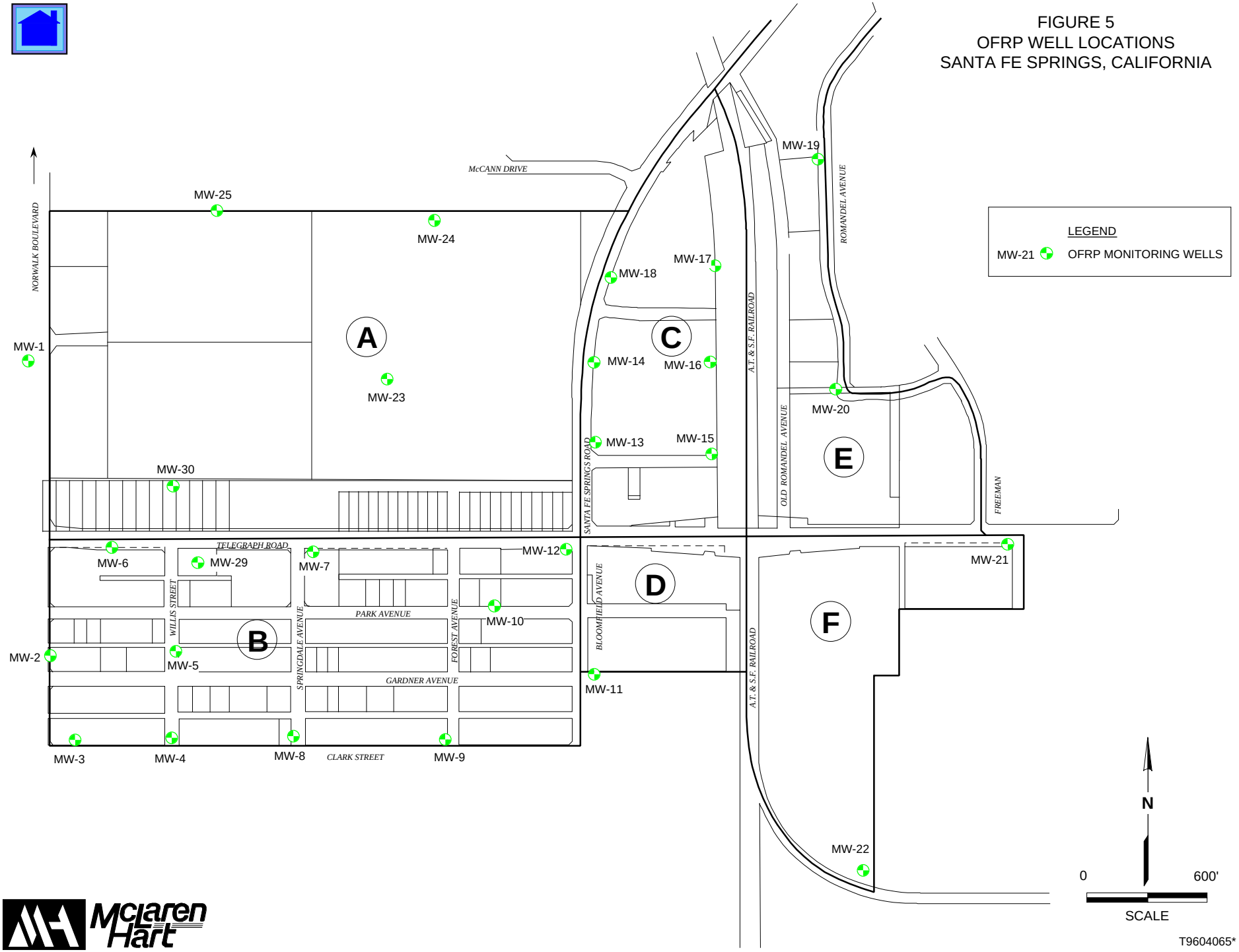

McLaren Hart

T9604065*

GROUNDWATER DATA EVALUATION REPORT

Waste Disposal, Inc. Superfund Site

Santa Fe Springs, California

Prepared under Contract DACW05-D-0008 for:

U.S. Army Corps of Engineers
Sacramento District
Sacramento, California

for the

U.S. Environmental Protection Agency
Region 9
75 Hawthorne Street
San Francisco, California

Prepared by:

CDM Federal Programs Corporation
100 Pringle Avenue, Suite 500
Walnut Creek, California

January 14, 1999

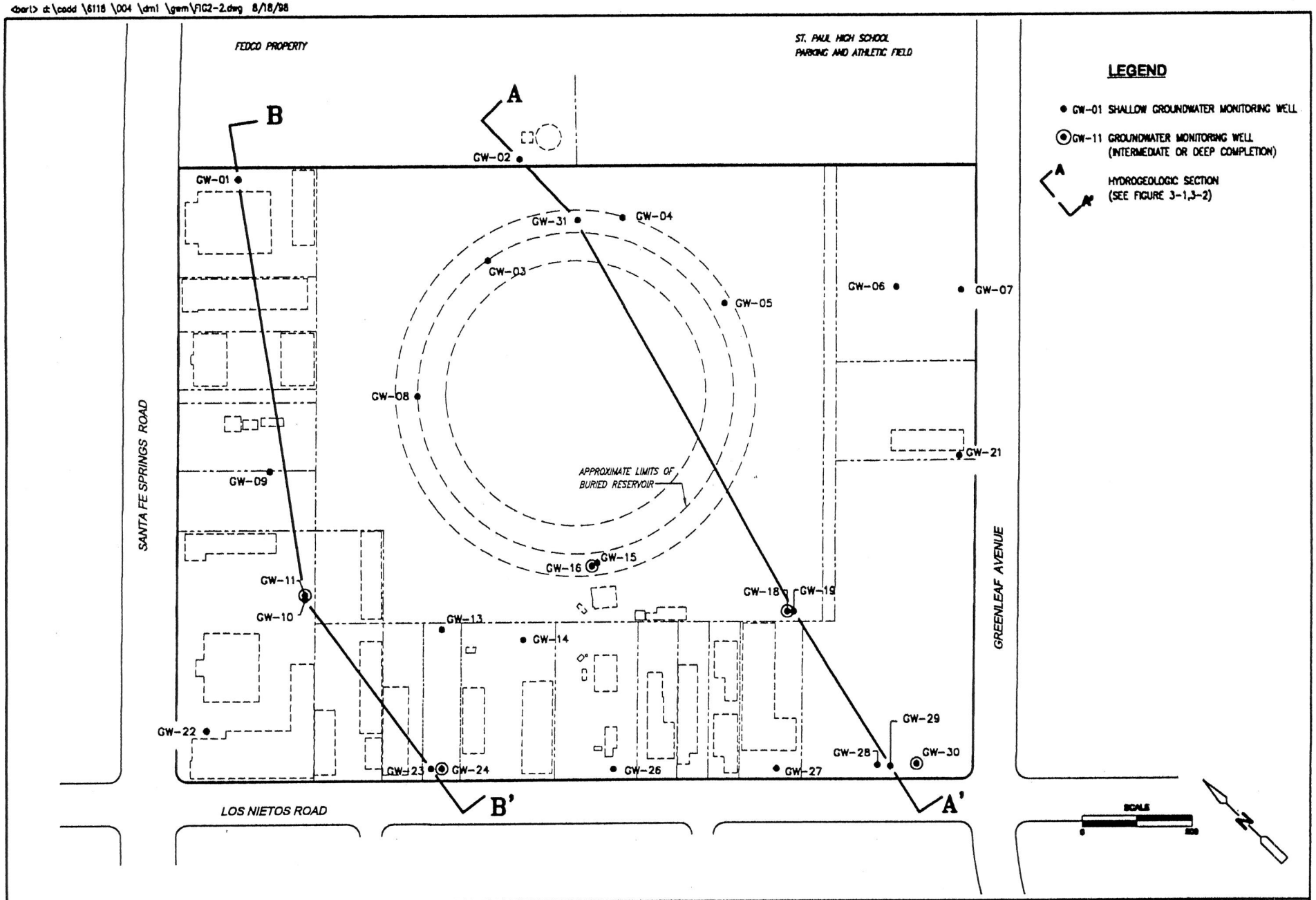

Location of Groundwater Monitoring Wells and Cross Sections

Waste Disposal, Inc., Santa Fe Springs, California

Figure 2-2

CDM Federal Programs Corporation
A Subsidiary of Camp Dresser & McKee Inc.

0816 77W

REPORT

SECOND SEMIANNUAL 2007 GROUNDWATER MONITORING REPORT

FORMER ASHLAND CHEMICAL COMPANY
10505 SOUTH PAINTER AVENUE
SANTA FE SPRINGS, CALIFORNIA

Prepared for

ASHLAND.

Ashland Inc.
5200 Blazer Parkway
Dublin, Ohio

January 15, 2008

URS
2020 East First Street
Suite 400
Santa Ana, California 92705
37680106

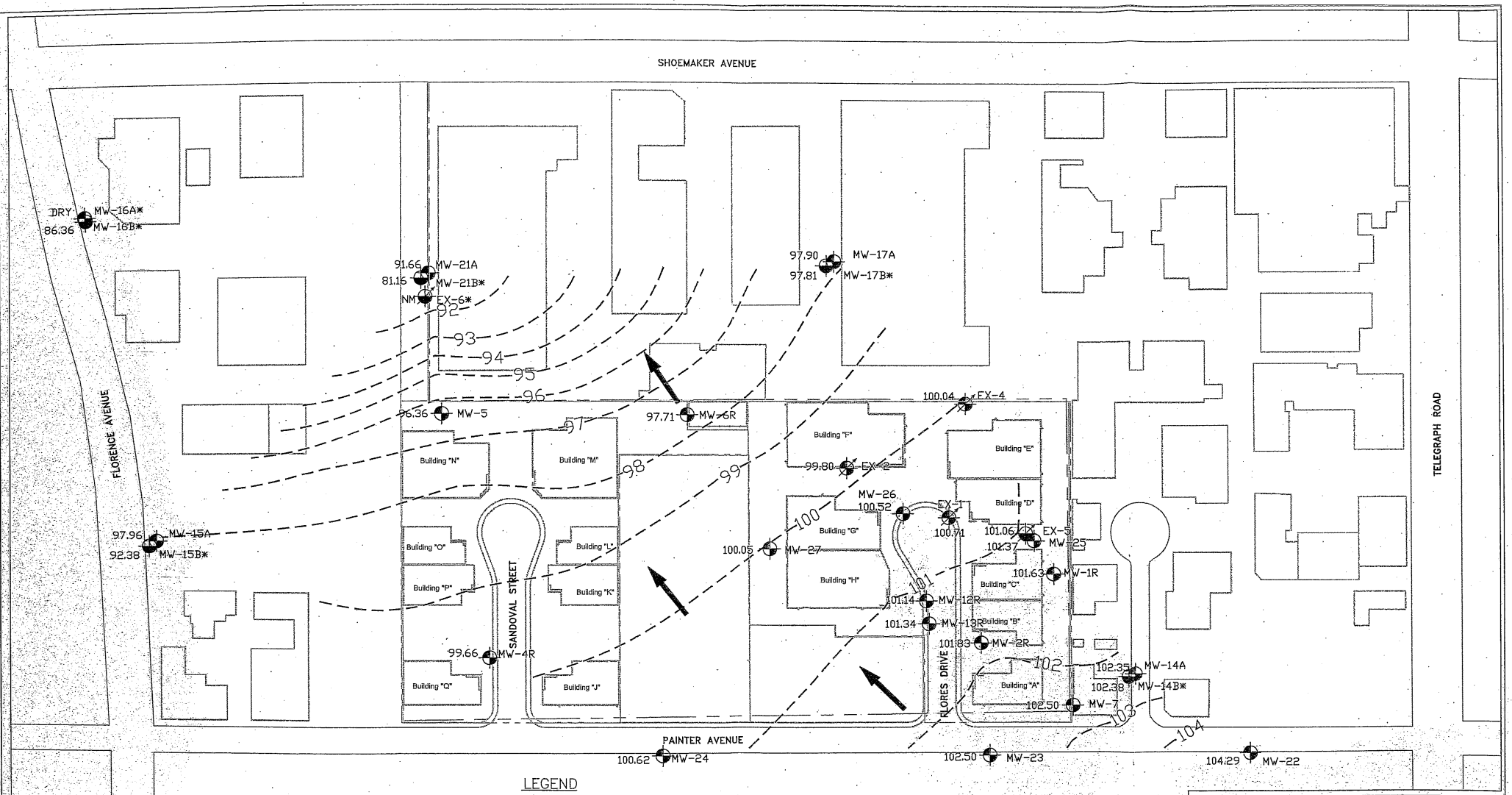

LEGEND

INDICATES DIRECTION OF GROUNDWATER FLOW

* WELL ELEVATION EXCLUDED FROM CONTOURING

SITE BOUNDARY

97.90 MW-17A — GROUNDWATER MONITORING WELL – UPPER PORTION OF SHALLOW ZONE WITH GROUNDWATER ELEVATION IN FEET MEAN SEA LEVEL (FT MSL)

99.80 EX-2 — GROUNDWATER EXTRACTION WELL – UPPER PORTION OF SHALLOW ZONE WITH GROUNDWATER ELEVATION IN FEET MEAN SEA LEVEL (FT MSL)

MW-17B — GROUNDWATER MONITORING WELL – LOWER PORTION OF SHALLOW ZONE

EX-5 — GROUNDWATER EXTRACTION WELL – LOWER PORTION OF SHALLOW ZONE

N

0 80 160

1" = 160'

URS CORPORATION

GROUNDWATER EQUIPOTENTIAL MAP
AUGUST 7, 2007

Proj. No.: 37680106	Date: NOVEMBER 2007
Project: FORMER ASHLAND CHEMICAL SANTA FE SPRINGS, CA	CAD ID.:
	Figure: 4A

Results of Groundwater Characterization of the Oil Field Reclamation Project Study Area (OFRP)

SANTA FE SPRINGS

OFRP

Oil Field Reclamation Project

10737 South Shoemaker Avenue
Santa Fe Springs, California 90670

Santa Fe Springs, California

RESTRICTIVE LEGEND: THIS STUDY WAS CONDUCTED IN ACCORDANCE WITH SPECIFIC PROJECT OBJECTIVES AS DETERMINED BY THE OIL FIELD RECLAMATION PROJECT (OFRP). ANY RELIANCE OR REUSE OF ALL OR ANY PORTION OF THE DATA CONTAINED HEREIN OUTSIDE OF ITS INTENDED USE BY OTHER THAN THE OFRP WILL BE AT USER'S SOLE RISK AND LIABILITY.

July 31, 1996

Prepared by:

McLaren/Hart, Inc.
16755 Von Karman Avenue
Irvine, California 92606-4918

McLaren Hart

Results of Groundwater Characterization

McLaren/Hart Project No. 03.0601373.006



Site Photo

Oil Field Reclamation Project Study Area (OFRP)

Santa Fe Springs, California

July 31, 1996

Prepared for: **Oil Field Reclamation Project**
10737 South Shoemaker Avenue
Santa Fe Springs, California 90670

Prepared by: **McLaren/Hart, Inc.**
16755 Von Karman Avenue
Irvine, California 92606-4918

Everett Ferguson Jr.
Associate Geoscientist

Eric A. Smith, R.G., C.HG.
Senior Geoscientist

Douglas W. Jones, P.E.
Senior Vice President
Managing Principal Engineer

G:\O\OFRP\0601373\REPORT\OFRPCDRP.WPD

FIGURE 5
OFRP WELL LOCATIONS
SANTA FE SPRINGS, CALIFORNIA

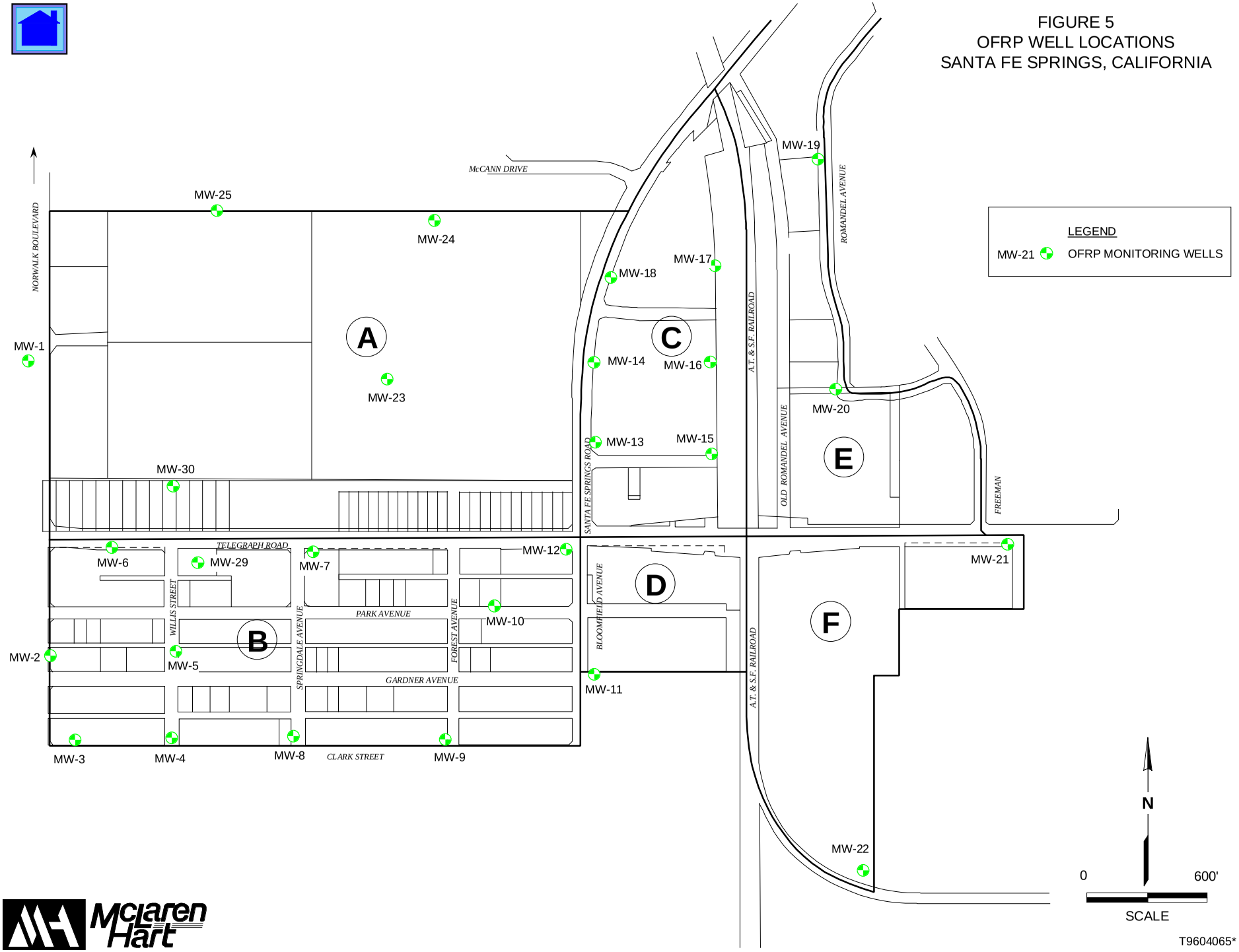

T9604065*

GROUNDWATER DATA EVALUATION REPORT

Waste Disposal, Inc. Superfund Site

Santa Fe Springs, California

Prepared under Contract DACW05-D-0008 for:

U.S. Army Corps of Engineers
Sacramento District
Sacramento, California

for the

U.S. Environmental Protection Agency
Region 9
75 Hawthorne Street
San Francisco, California

Prepared by:

CDM Federal Programs Corporation
100 Pringle Avenue, Suite 500
Walnut Creek, California

January 14, 1999

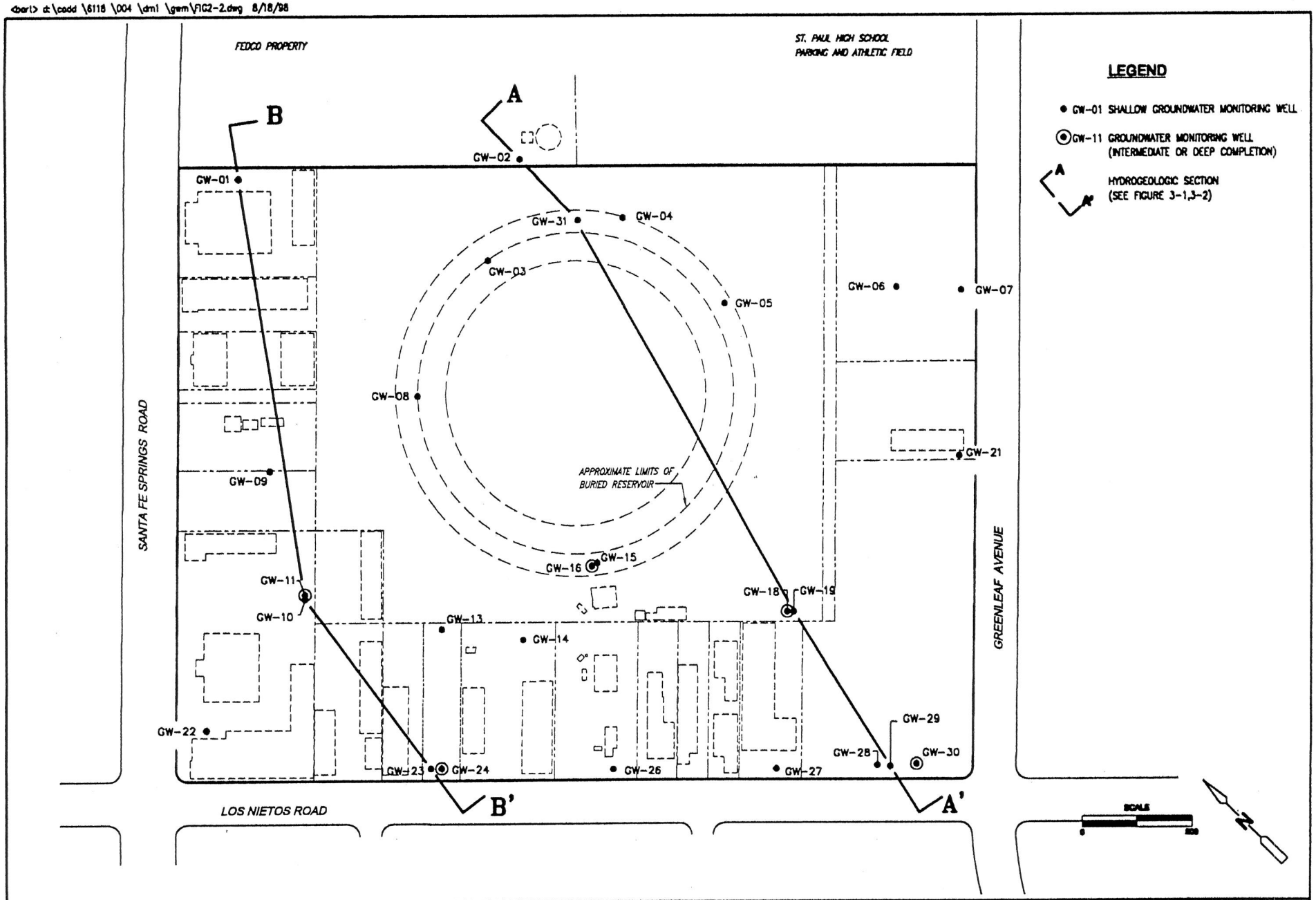

Location of Groundwater Monitoring Wells and Cross Sections

Waste Disposal, Inc., Santa Fe Springs, California

Figure 2-2

CDM Federal Programs Corporation
A Subsidiary of Camp Dresser & McKee Inc.

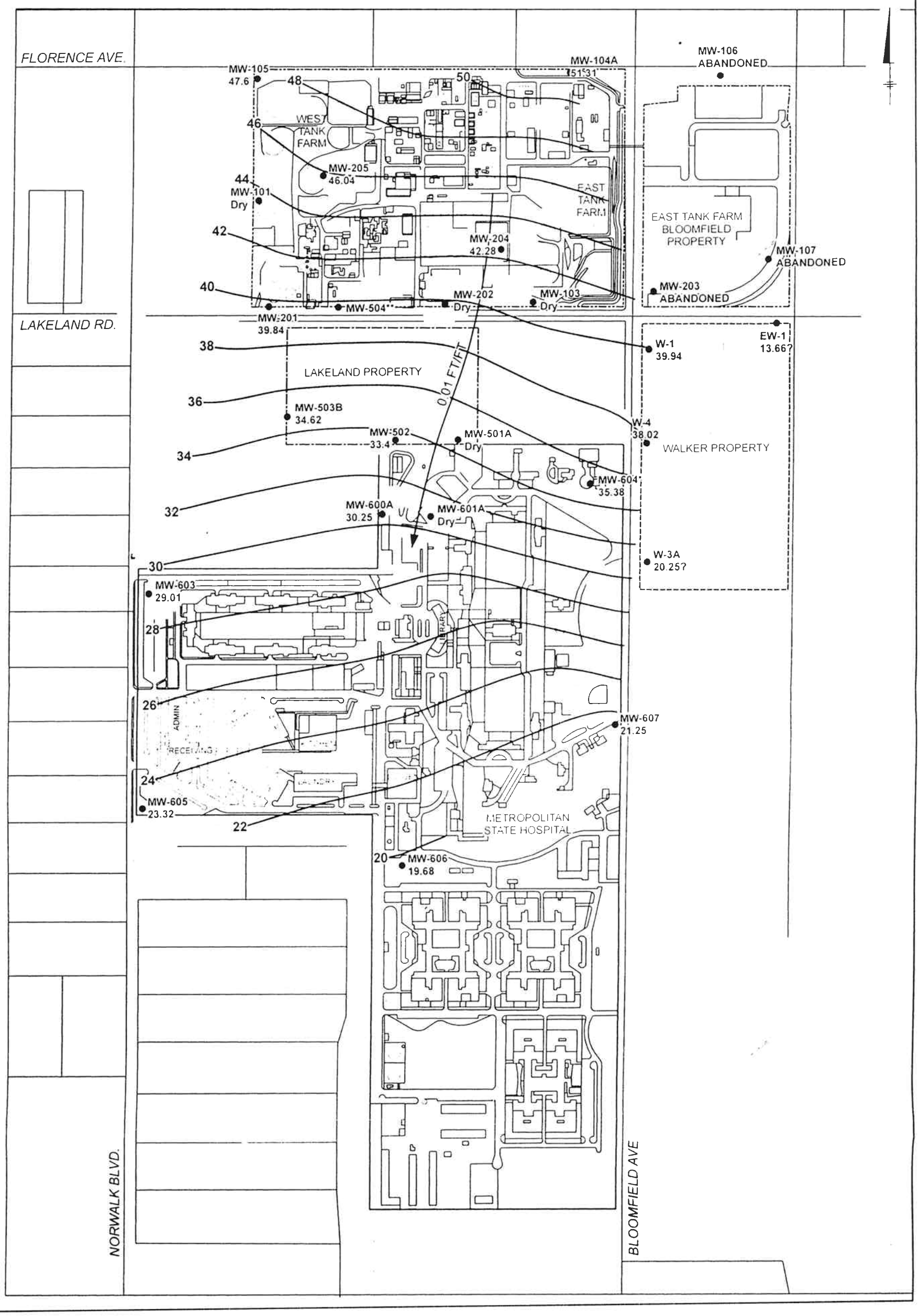

LEGEND:

- ● MW-607 23.47 — MONITORING WELL LOCATION ID GROUNDWATER ELEVATION (ft-msl)
- 24 —— GROUNDWATER ELEVATION CONTOUR (ft-msl)
- —·—·— CENCO PROPERTY
- —·—·— FORMER LAKELAND PROPERTY
- —— METROPOLITAN STATE HOSPITAL
- ----- WALKER PROPERTY BOUNDARY

NOTES

1. * MONITORING WELL MW-604 DID NOT RECOVER AFTER PURGING WHEN SAMPLING WAS ATTEMPTED ON 10/6/2005
2. ** MONITORING WELL MW-504 DID NOT HAVE HYDROCARBONS PRESENT DURING INITIAL GAUGING, BUT FOLLOWING PURGING, HYDROCARBONS WERE MEASURED
3. ? GROUNDWATER ELEVATION NOT CONSISTENT WITH REGION AND WAS EXCLUDED FROM INTERPOLATION

0 500 1,000 Feet

GRAPHIC SCALE

ISOLA AND ASSOCIATES LLP
FORMER CENCO REFINERY
SANTA FE SPRINGS, CALIFORNIA

GROUNDWATER SURFACE ELEVATIONS OCTOBER 2005

BBL BLASLAND, BOUCK & LEE, INC. engineers, scientists, economists

FIGURE 3

1/27/06 SYR-85 EAB
Isola and Ascociates - Former Cenco Refinery
Q:\IsolaandAssociates\SantaFeSprings\FormerCencoRefinery\G W M \mxd\GWSurface mxd

0816 77W

REPORT

SECOND SEMIANNUAL 2007 GROUNDWATER MONITORING REPORT

FORMER ASHLAND CHEMICAL COMPANY
10505 SOUTH PAINTER AVENUE
SANTA FE SPRINGS, CALIFORNIA

Prepared for

ASHLAND.

Ashland Inc.
5200 Blazer Parkway
Dublin, Ohio

January 15, 2008

URS
2020 East First Street
Suite 400
Santa Ana, California 92705
37680106

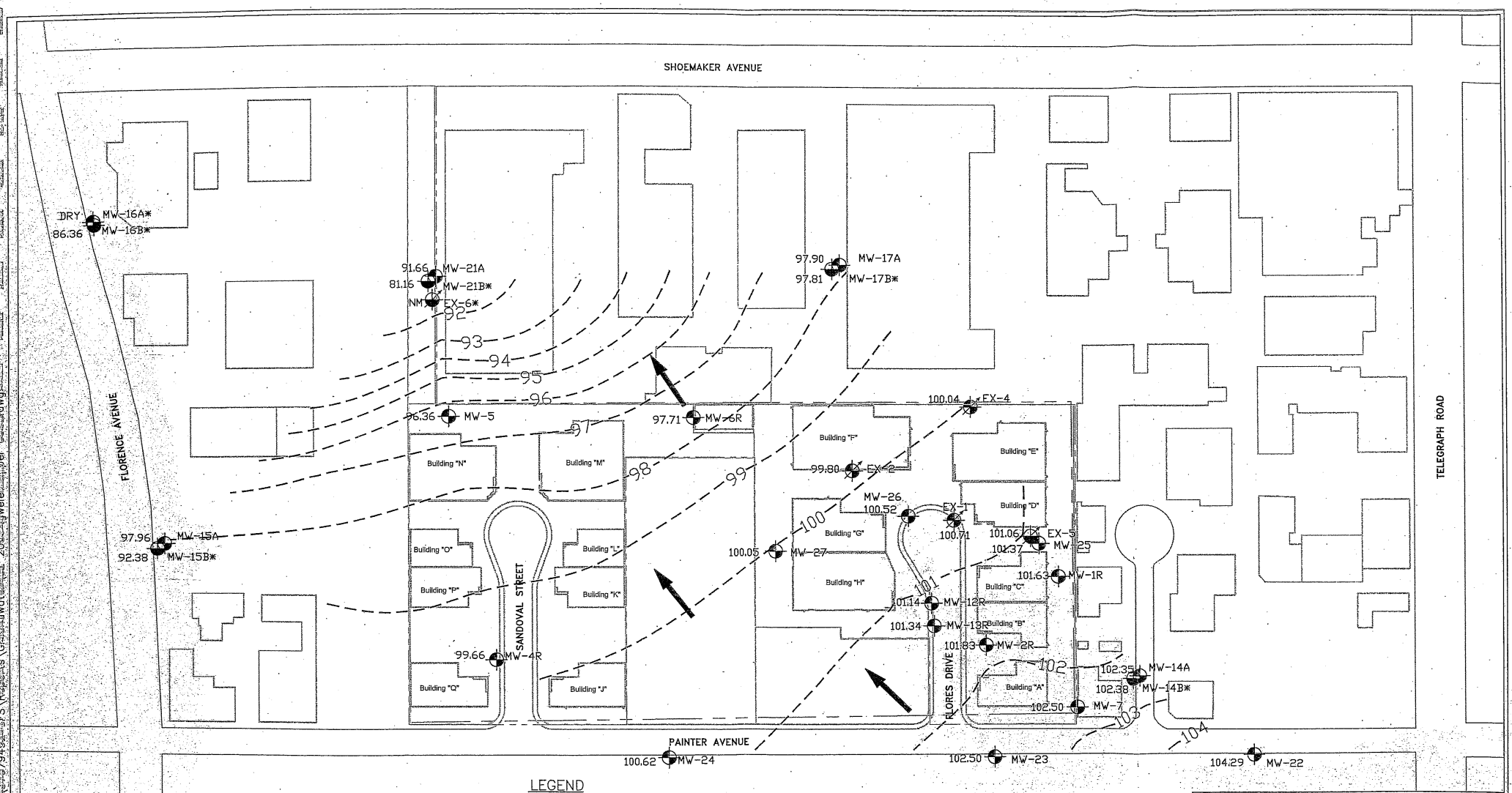

LEGEND

97.90 MW-17A	GROUNDWATER MONITORING WELL – UPPER PORTION OF SHALLOW ZONE WITH GROUNDWATER ELEVATION IN FEET MEAN SEA LEVEL (FT MSL)
99.80 EX-2	GROUNDWATER EXTRACTION WELL – UPPER PORTION OF SHALLOW ZONE WITH GROUNDWATER ELEVATION IN FEET MEAN SEA LEVEL (FT MSL)
MW-17B	GROUNDWATER MONITORING WELL – LOWER PORTION OF SHALLOW ZONE
EX-5	GROUNDWATER EXTRACTION WELL – LOWER PORTION OF SHALLOW ZONE

INDICATES DIRECTION OF GROUNDWATER FLOW

* WELL ELEVATION EXCLUDED FROM CONTOURING

SITE BOUNDARY

N

0 80 160

1" = 160'

URS CORPORATION

GROUNDWATER EQUIPOTENTIAL MAP
AUGUST 7, 2007

Proj. No.: 37680106	Date: NOVEMBER 2007
Project: FORMER ASHLAND CHEMICAL SANTA FE SPRINGS, CA	CAD ID.:
	Figure: 4A

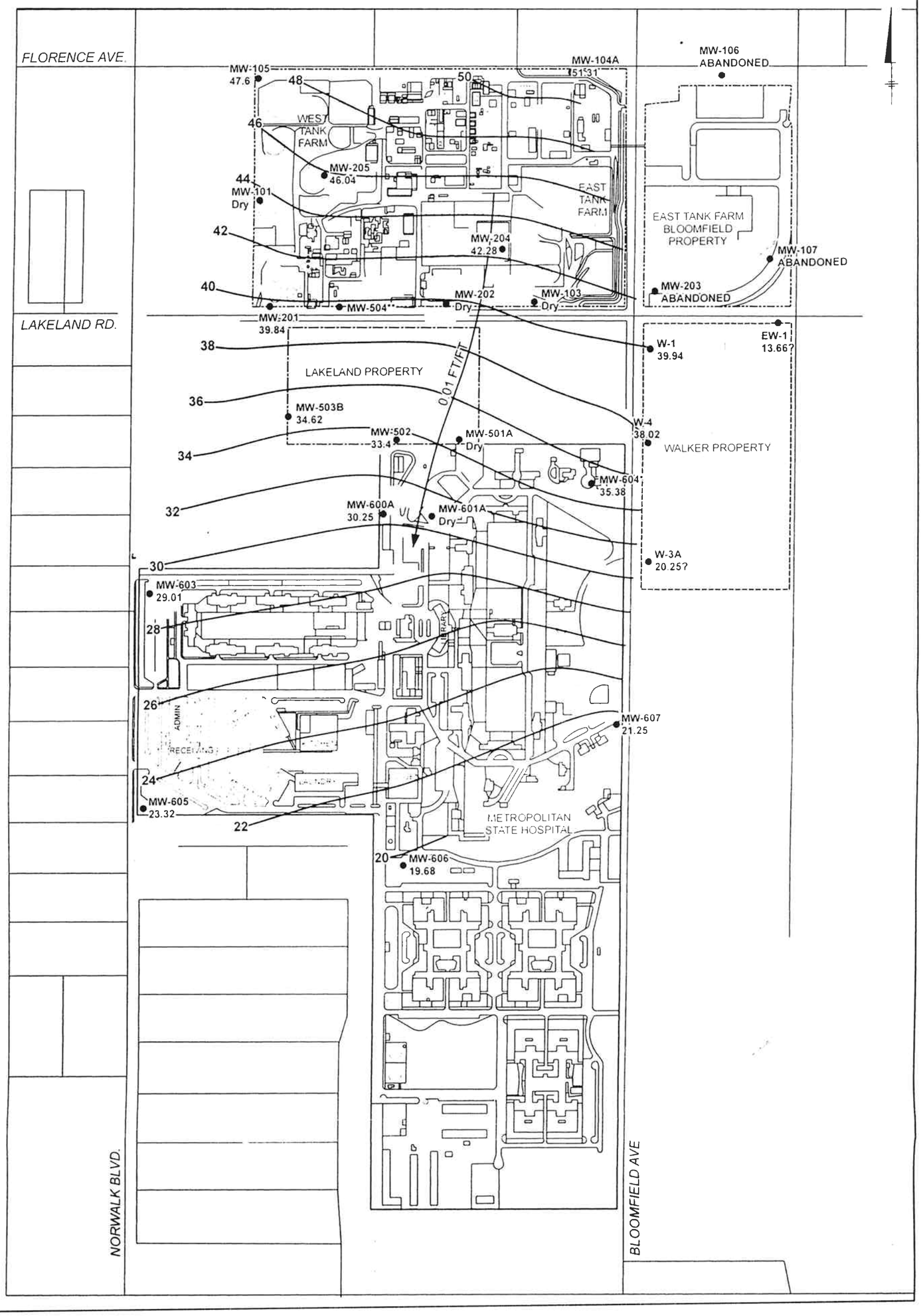

LEGEND:

- ● MW-607 23.47 — MONITORING WELL LOCATION ID GROUNDWATER ELEVATION (ft-msl)
- 24 —— GROUNDWATER ELEVATION CONTOUR (ft-msl)
- —·-·-· CENCO PROPERTY
- —·—· FORMER LAKELAND PROPERTY
- —— METROPOLITAN STATE HOSPITAL
- ----- WALKER PROPERTY BOUNDARY

NOTES

1. * MONITORING WELL MW-604 DID NOT RECOVER AFTER PURGING WHEN SAMPLING WAS ATTEMPTED ON 10/6/2005
2. ** MONITORING WELL MW-504 DID NOT HAVE HYDROCARBONS PRESENT DURING INITIAL GAUGING, BUT FOLLOWING PURGING, HYDROCARBONS WERE MEASURED
3. ? GROUNDWATER ELEVATION NOT CONSISTENT WITH REGION AND WAS EXCLUDED FROM INTERPOLATION

0 500 1,000 Feet

GRAPHIC SCALE

1/27/06 SYR-85 EAB
Isola and Ascociates - Former Cenco Refinery
Q:\IsolaandAssociates\SantaFeSprings\FormerCencoRefinery\G_W_M_\mxd\GWSurface.mxd

ISOLA AND ASSOCIATES LLP
FORMER CENCO REFINERY
SANTA FE SPRINGS, CALIFORNIA

GROUNDWATER SURFACE ELEVATIONS OCTOBER 2005

BBL BLASLAND, BOUCK & LEE, INC. engineers, scientists, economists

FIGURE 3

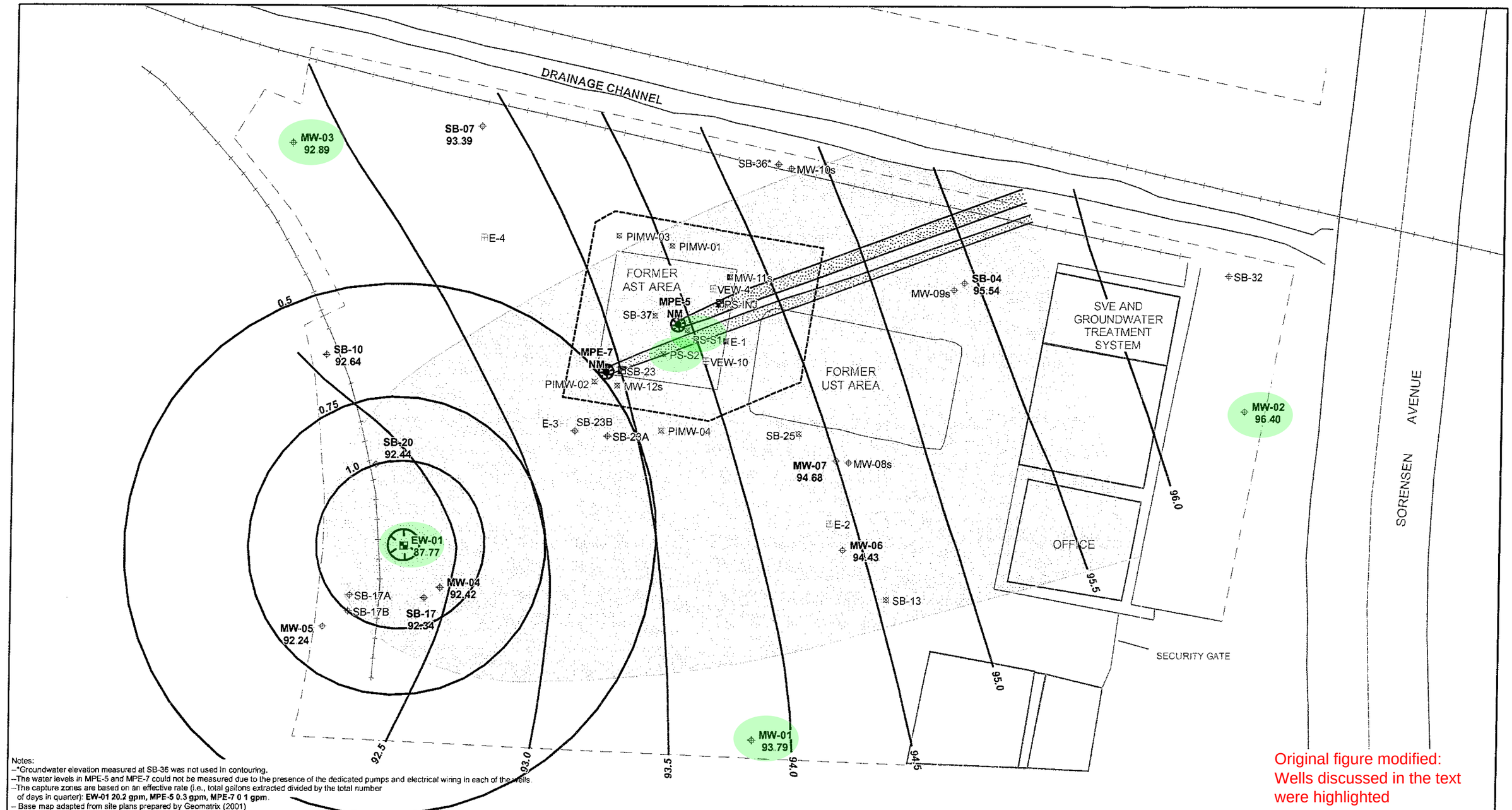

Notes:
--*Groundwater elevation measured at SB-36 was not used in contouring.
--The water levels in MPE-5 and MPE-7 could not be measured due to the presence of the dedicated pumps and electrical wiring in each of the wells.
--The capture zones are based on an effective rate (i.e., total gallons extracted divided by the total number of days in quarter): **EW-01 20.2 gpm, MPE-5 0.3 gpm, MPE-7 0 1 gpm**.
-- Base map adapted from site plans prepared by Geomatrix (2001)

Original figure modified:
Wells discussed in the text
were highlighted

Legend

- **MW-05** Well Location and Name
- **93.79** Groundwater Elevation in feet MSL, 9 March 2009
- Modeled Drawdown (0 25 foot interval)
- **NM** Not Measured (see notes above)
- 94.0 Potentiometric Contour (0.5 foot interval)
- EW-1 Hydraulic Capture Zone
- MPE-7 Hydraulic Capture Zone
- MPE-5 Hydraulic Capture Zone
- Groundwater Monitoring Well
- Groundwater Extraction Well
- Vapor Extraction Well
- Multi-Phase Extraction Well
- Destroyed Groundwater Monitoring Well
- Destroyed Groundwater Extraction Well
- Destroyed Vapor Extraction Well
- Surface Cover
- Building
- Cyclone Fence
- Railroad Track

N

0 25 50 Feet

Geosyntec consultants

Project No. WR1216
June 2009
Oakland

Figure 5

Hydraulic Capture Zone Groundwater Extraction System - 9 March 2009

Former McKesson Chemical Company Facility
Santa Fe Springs, California

P:\GIS\mckesson\project\2009Q1\Capture.mxd

Prepared for

McKesson Corporation
One Post Street
San Francisco, California 94104

ADDITIONAL OFF-PROPERTY INVESTIGATION REPORT

Former McKesson Chemical Company Facility
9005 Sorensen Avenue
Santa Fe Springs, California

Prepared by

Geosyntec consultants

engineers | scientists | innovators

475 14th Street, Suite 400
Oakland, California 94612

HA0620-13

18 October 2007

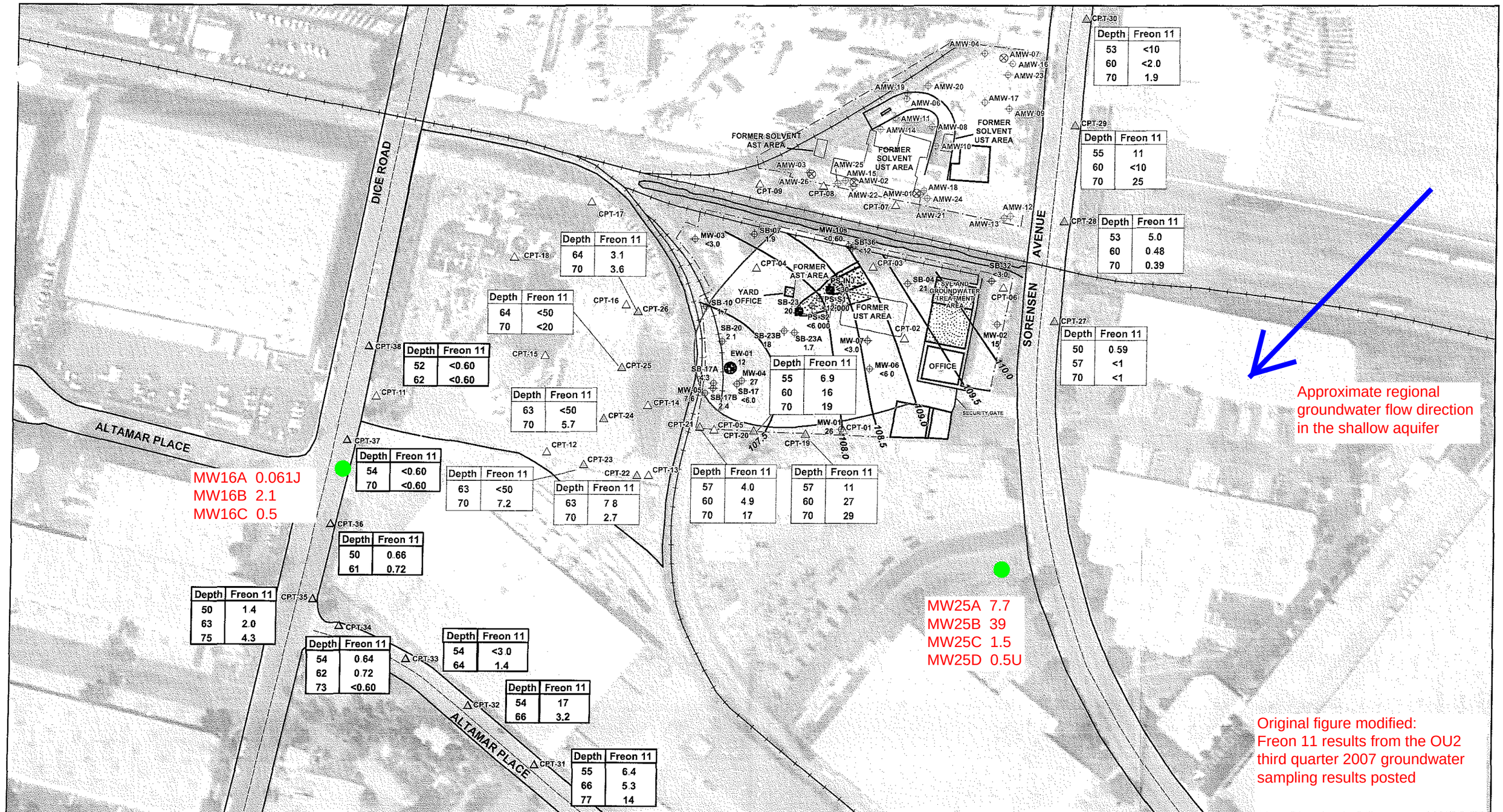

Depth	Freon 11
53	<10
60	<2.0
70	1.9

Depth	Freon 11
55	11
60	<10
70	25

Depth	Freon 11
53	5.0
60	0.48
70	0.39

Depth	Freon 11
50	0.59
57	<1
70	<1

Depth	Freon 11
64	3.1
70	3.6

Depth	Freon 11
64	<50
70	<20

Depth	Freon 11
52	<0.60
62	<0.60

Depth	Freon 11
63	<50
70	5.7

Depth	Freon 11
55	6.9
60	16
70	19

Depth	Freon 11
54	<0.60
70	<0.60

Depth	Freon 11
63	<50
70	7.2

Depth	Freon 11
63	7.8
70	2.7

Depth	Freon 11
57	4.0
60	4.9
70	17

Depth	Freon 11
57	11
60	27
70	29

Depth	Freon 11
50	0.66
61	0.72

Depth	Freon 11
50	1.4
63	2.0
75	4.3

Depth	Freon 11
54	0.64
62	0.72
73	<0.60

Depth	Freon 11
54	<3.0
64	1.4

Depth	Freon 11
54	17
66	3.2

Depth	Freon 11
55	6.4
66	5.3
77	14

Legend

- CPT (Geosyntec 2007)
- CPT (Geosyntec 2004 & 2005)
- CPT (HLA 1991)
- Groundwater Monitoring Well
- Groundwater Extraction Well
- Destroyed Well
- 108.5 Potentiometric Contour based on water level data from 19 March 2007 (0.5 foot interval)
- EW-1 Hydraulic Capture Zone
- SB-23 Hydraulic Capture Zone
- PS-INJ Hydraulic Capture Zone
- Concrete Surfacing
- Building
- Cyclone Fence
- Railroad Track

NOTES:
- Freon 11 = Trichlorofluoromethane
- Concentrations reported in micrograms per liter (ug/L)
- Depth = Feet Below Ground Surface
- NA = Not analyzed
- Groundwater samples for monitoring wells and extration wells collected in March 2007
- The capture zones are based on an effective flow rate from the first quarter 2007 (i.e. total gallons extracted divided by the total number of days in quarter). As a result, the flow rate for EW-1 was 26 gpm, the flow rate for SB-23 was 3 gpm and the flow rate for PS-INJ was 3 gpm.
- Base map adapted from site plans prepared by Geomatrix (2001)

N

0 75 150 Feet

Geosyntec consultants

Project No. HA0620-13

Document No.

September 2007

Figure 12

Freon 11 in Groundwater

Former McKesson Chemical Company Facility
Santa Fe Springs, California

P:\GIS\mckesson\project\2007July\Freon11_CPT.mxd 6 September 2007

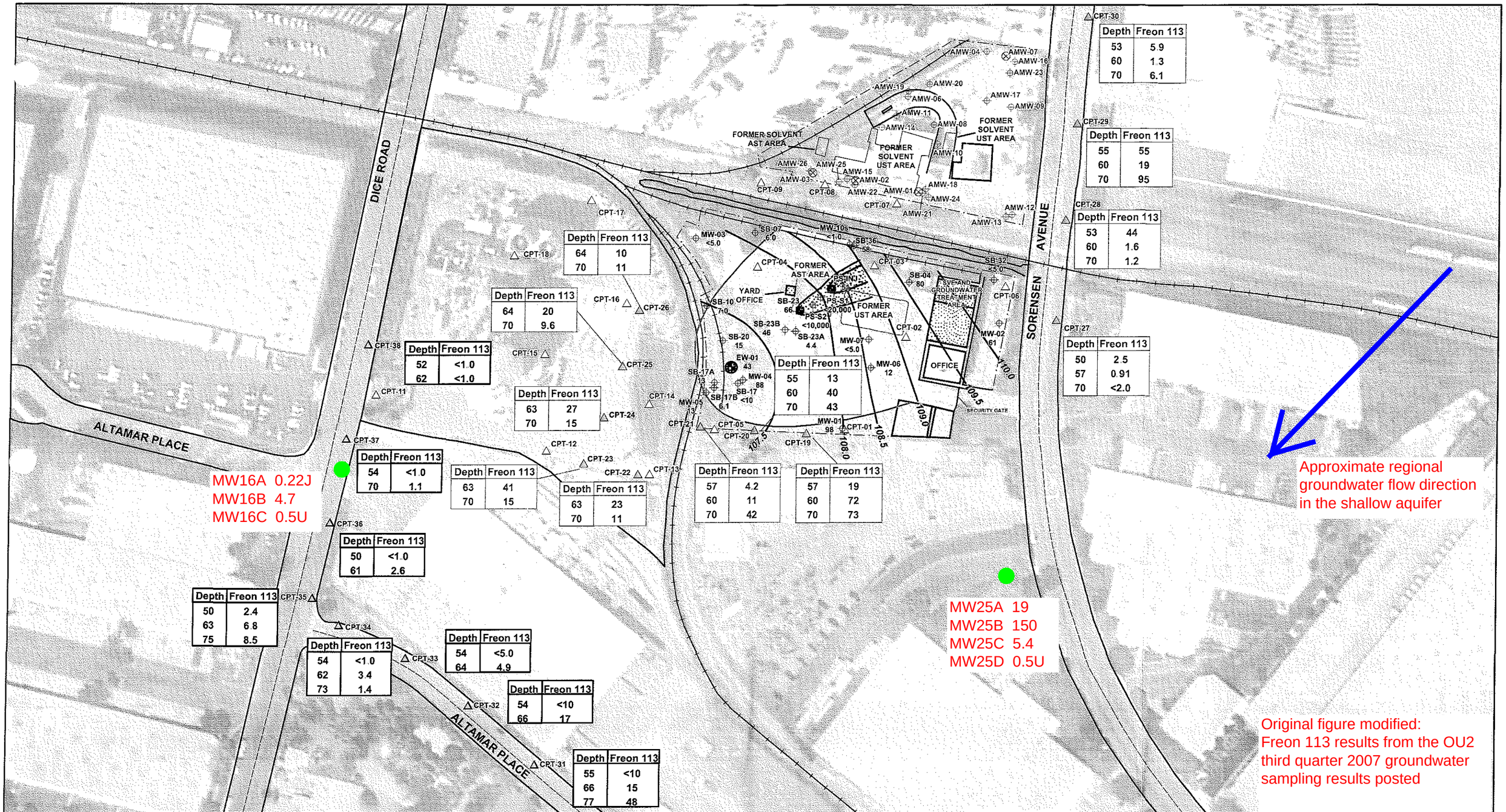

Legend

- CPT (Geosyntec 2007)
- CPT (Geosyntec 2004 & 2005)
- CPT (HLA 1991)
- Groundwater Monitoring Well
- Groundwater Extraction Well
- Destroyed Well
- 108.5 Potentiometric Contour based on water level data from 19 March 2007 (0.5 foot interval)
- EW-1 Hydraulic Capture Zone
- SB-23 Hydraulic Capture Zone
- PS-INJ Hydraulic Capture Zone
- Concrete Surfacing
- Building
- Cyclone Fence
- Railroad Track

NOTES:
- Freon 113 = 1,1,2-Trichloro-2,2,2-Trifluoroethane
- Concentrations reported in micrograms per liter (ug/L)
- Depth = Feet Below Ground Surface
- NA = Not analyzed
- Groundwater samples for monitoring wells and extration wells collected in March 2007
- The capture zones are based on an effective flow rate from the first quarter 2007 (i.e., total gallons extracted divided by the total number of days in quarter). As a result the flow rate for EW-1 was 26 gpm, the flow rate for SB-23 was 3 gpm and the flow rate for PS-INJ was 3 gpm.
- Base map adapted from site plans prepared by Geomatrix (2001)

0 75 150 Feet

Geosyntec consultants

Project No. HA0620-13

Document No.

September 2007

Figure 13

Freon 113 in Groundwater

Former McKesson Chemical Company Facility
Santa Fe Springs, California

P:\GIS\mckesson\project\2007July\Freon113_CPT.mxd 6 September 2007

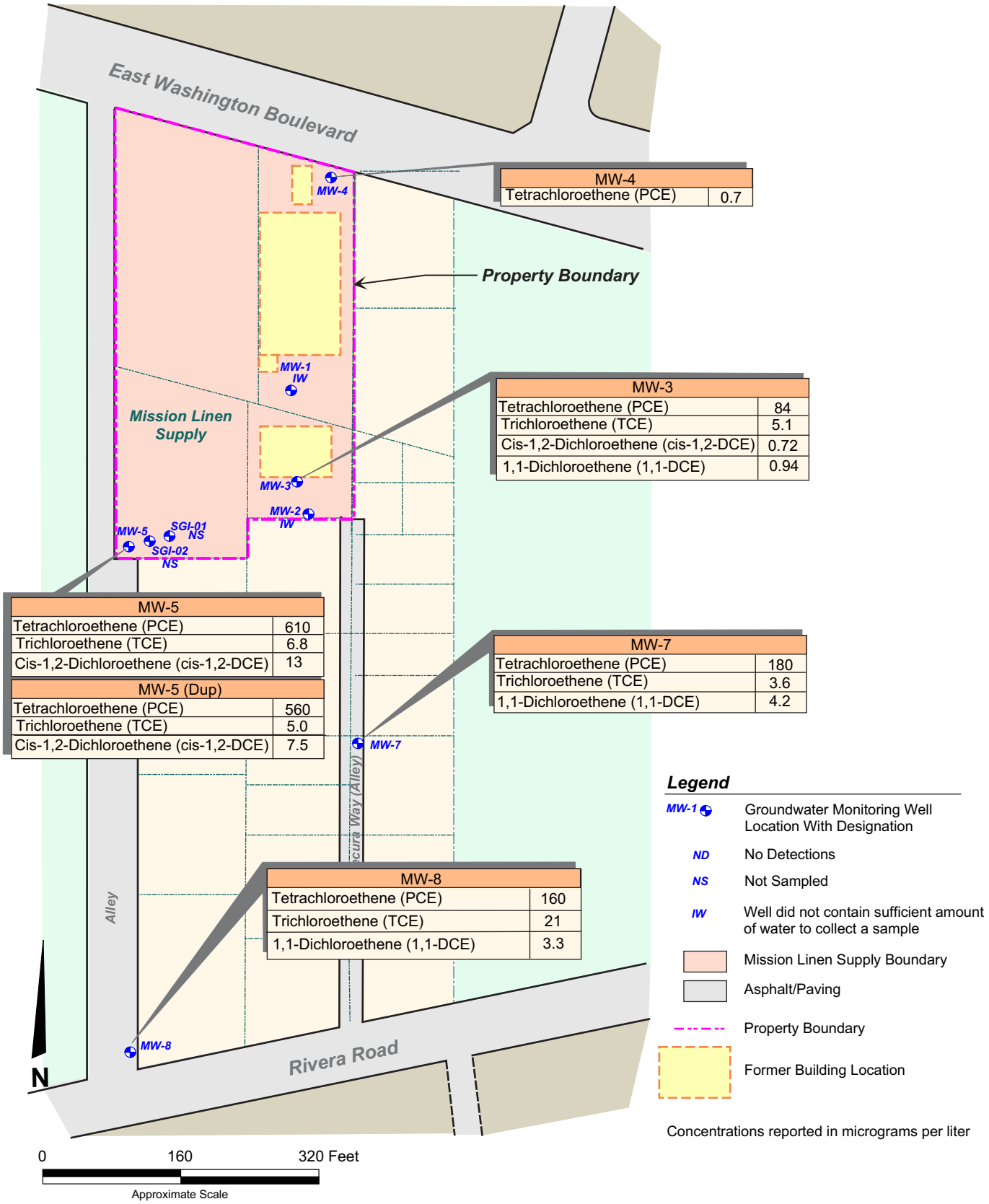

MW-4	
Tetrachloroethene (PCE)	0.7

MW-3	
Tetrachloroethene (PCE)	84
Trichloroethene (TCE)	5.1
Cis-1,2-Dichloroethene (cis-1,2-DCE)	0.72
1,1-Dichloroethene (1,1-DCE)	0.94

MW-5	
Tetrachloroethene (PCE)	610
Trichloroethene (TCE)	6.8
Cis-1,2-Dichloroethene (cis-1,2-DCE)	13

MW-5 (Dup)	
Tetrachloroethene (PCE)	560
Trichloroethene (TCE)	5.0
Cis-1,2-Dichloroethene (cis-1,2-DCE)	7.5

MW-7	
Tetrachloroethene (PCE)	180
Trichloroethene (TCE)	3.6
1,1-Dichloroethene (1,1-DCE)	4.2

MW-8	
Tetrachloroethene (PCE)	160
Trichloroethene (TCE)	21
1,1-Dichloroethene (1,1-DCE)	3.3

CGC Environmental, Inc.

Project Name: Former Mission Linen Supply Facility - Santa Fe Springs, Ca

Date: January 2009

Groundwater Analytical Results (November 2008)
Former Mission Linen Supply Facility
Santa Fe Springs, California

Figure 4

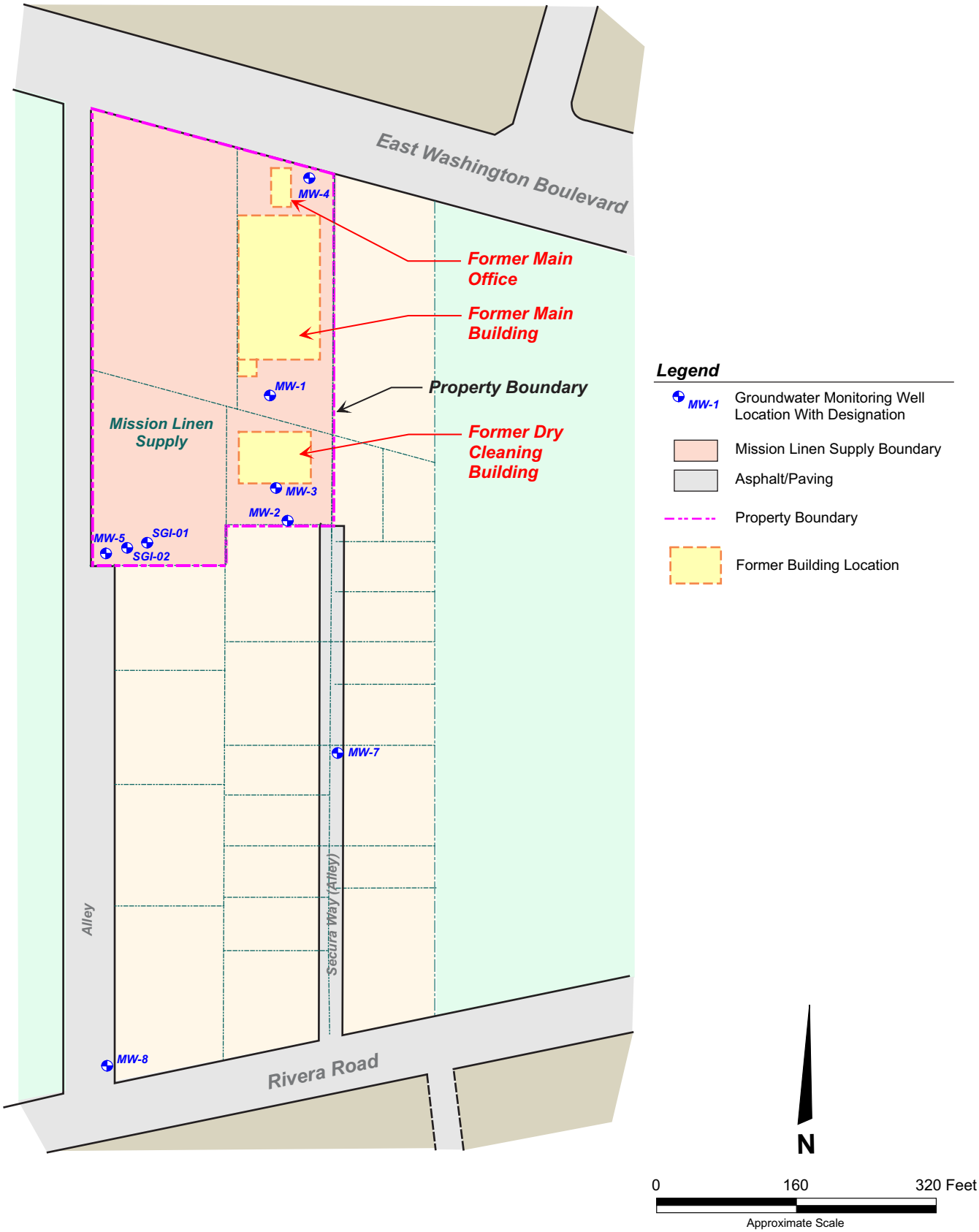

CGC Environmental, Inc.

Project Name: Former Mission Linen Supply Facility - Santa Fe Springs, CA

Date: January 2009

Site Plan
Former Mission Linen Supply Facility
Santa Fe Springs, California

Figure 2

Results of Groundwater Characterization of the Oil Field Reclamation Project Study Area (OFRP)

SANTA FE SPRINGS

OFRP

Oil Field Reclamation Project

10737 South Shoemaker Avenue
Santa Fe Springs, California 90670

Santa Fe Springs, California

RESTRICTIVE LEGEND: THIS STUDY WAS CONDUCTED IN ACCORDANCE WITH SPECIFIC PROJECT OBJECTIVES AS DETERMINED BY THE OIL FIELD RECLAMATION PROJECT (OFRP). ANY RELIANCE OR REUSE OF ALL OR ANY PORTION OF THE DATA CONTAINED HEREIN OUTSIDE OF ITS INTENDED USE BY OTHER THAN THE OFRP WILL BE AT USER'S SOLE RISK AND LIABILITY.

July 31, 1996

Prepared by:

McLaren/Hart, Inc.
16755 Von Karman Avenue
Irvine, California 92606-4918

McLaren Hart

Results of Groundwater Characterization

McLaren/Hart Project No. 03.0601373.006



Site Photo

Oil Field Reclamation Project Study Area (OFRP)

Santa Fe Springs, California

July 31, 1996

Prepared for: **Oil Field Reclamation Project**
10737 South Shoemaker Avenue
Santa Fe Springs, California 90670

Prepared by: **McLaren/Hart, Inc.**
16755 Von Karman Avenue
Irvine, California 92606-4918

Everett Ferguson Jr.
Associate Geoscientist

Eric A. Smith, R.G., C.HG.
Senior Geoscientist

Douglas W. Jones, P.E.
Senior Vice President
Managing Principal Engineer

G:\O\OFRP\0601373\REPORT\OFRPCDRP.WPD

FIGURE 5
OFRP WELL LOCATIONS
SANTA FE SPRINGS, CALIFORNIA

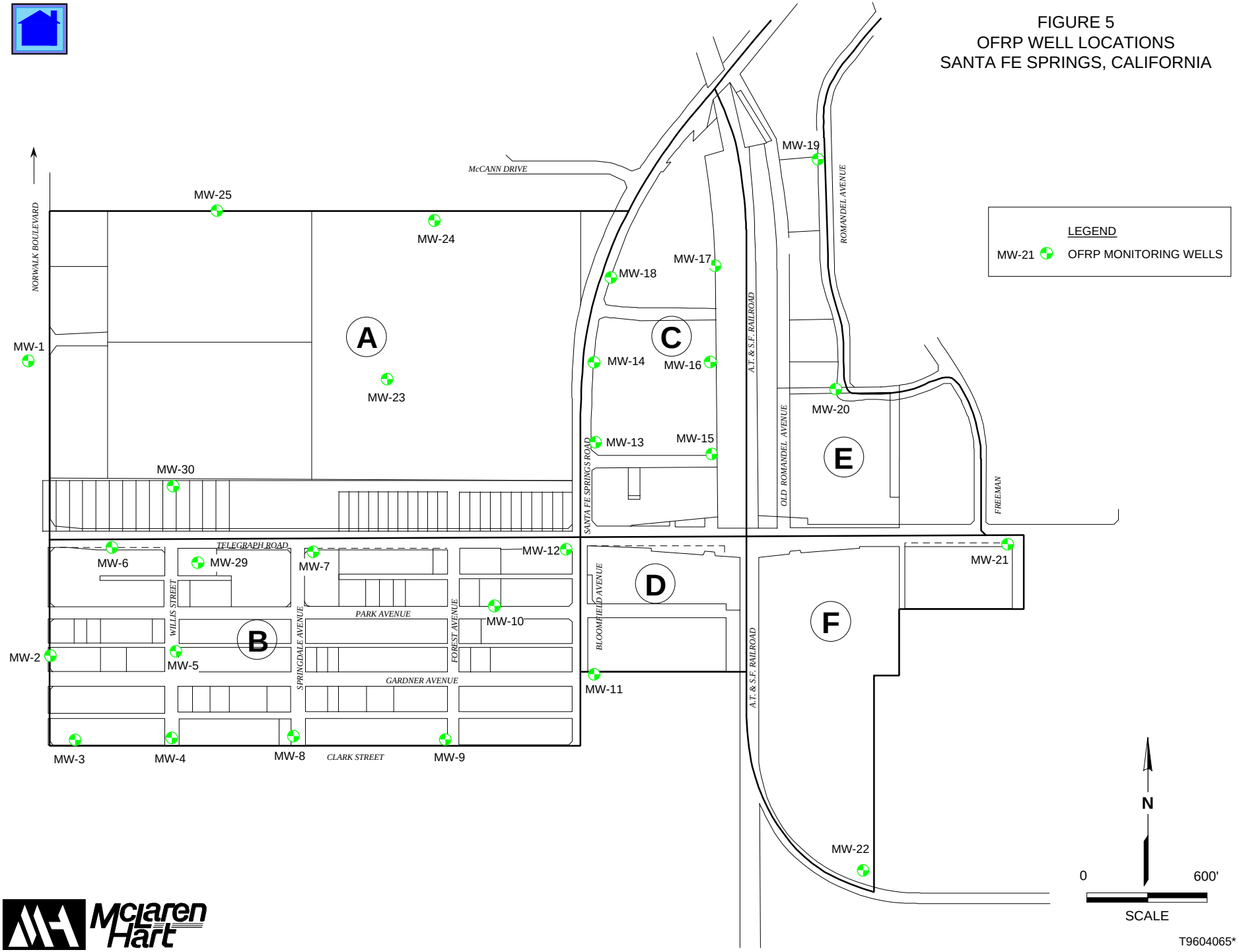

McLaren Hart

T9604065*

LEGEND

- RCRA SUBTITLE C-EQUIVALENT CAP AREA — DETAIL 4 (9|10)
- RCRA SUBTITLE D - EQUIVALENT COVER AREA — DETAIL 5 (9|10)
- REMOVE EXISTING ASPHALT AND REPLACE WITH ENGINEERED ASPHALT COVER — DETAIL 6 (9|10)
- 2" ASPHALT OVERLAY COVER — DETAIL 6A (9|10)
- REMOVE EXISTING CONCRETE AND REPLACE WITH ENGINEERED CONCRETE COVER — DETAIL 7 (9|10)
- ENGINEERED CONCRETE COVER WITH SEALED CRACKS — DETAIL 7A (9|10)
- SEAL ASPHALT AND RESTRIPE
- CLEAN OUT
- LIMIT OF WASTE
- GAS COLLECTION PIPE
- BIOVENT WELL
- EXISTING GROUND WATER WELL RETAINED FOR MONITORING
- EXISTING VAPOR WELL RETAINED FOR MONITORING
- LEACHATE COLLECTION WELL
- SETTLEMENT MONUMENT

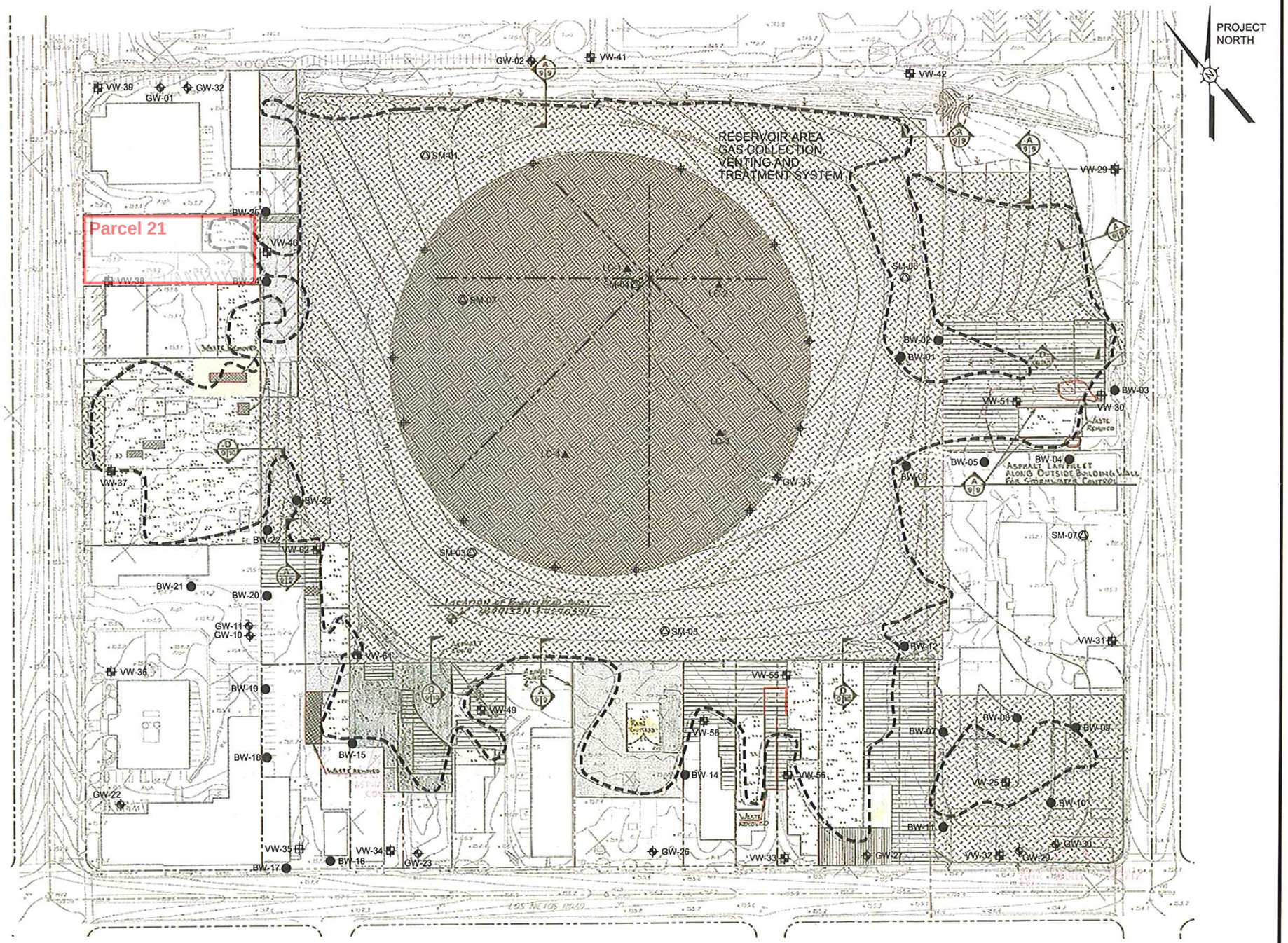

SCALE (FEET): 0 — 150 — 300

PROJECT: 156626	MAJOR REMEDY COMPONENTS
FACILITY: WASTE DISPOSAL, INC. SANTA FE SPRINGS, CALIFORNIA	FIGURE 2-3

MS=1:150 L:\Graphics\ProjectsByNumber\29-xxxx\29-0224 Waste Disposal Inc\FIGURES (WITHOUT LOGO)\290224-Components(rev).dwg Oct 29, 2008 - 2:18pm Rcollins

GROUNDWATER DATA EVALUATION REPORT

Waste Disposal, Inc. Superfund Site

Santa Fe Springs, California

Prepared under Contract DACW05-D-0008 for:

U.S. Army Corps of Engineers
Sacramento District
Sacramento, California

for the

U.S. Environmental Protection Agency
Region 9
75 Hawthorne Street
San Francisco, California

Prepared by:

CDM Federal Programs Corporation
100 Pringle Avenue, Suite 500
Walnut Creek, California

January 14, 1999

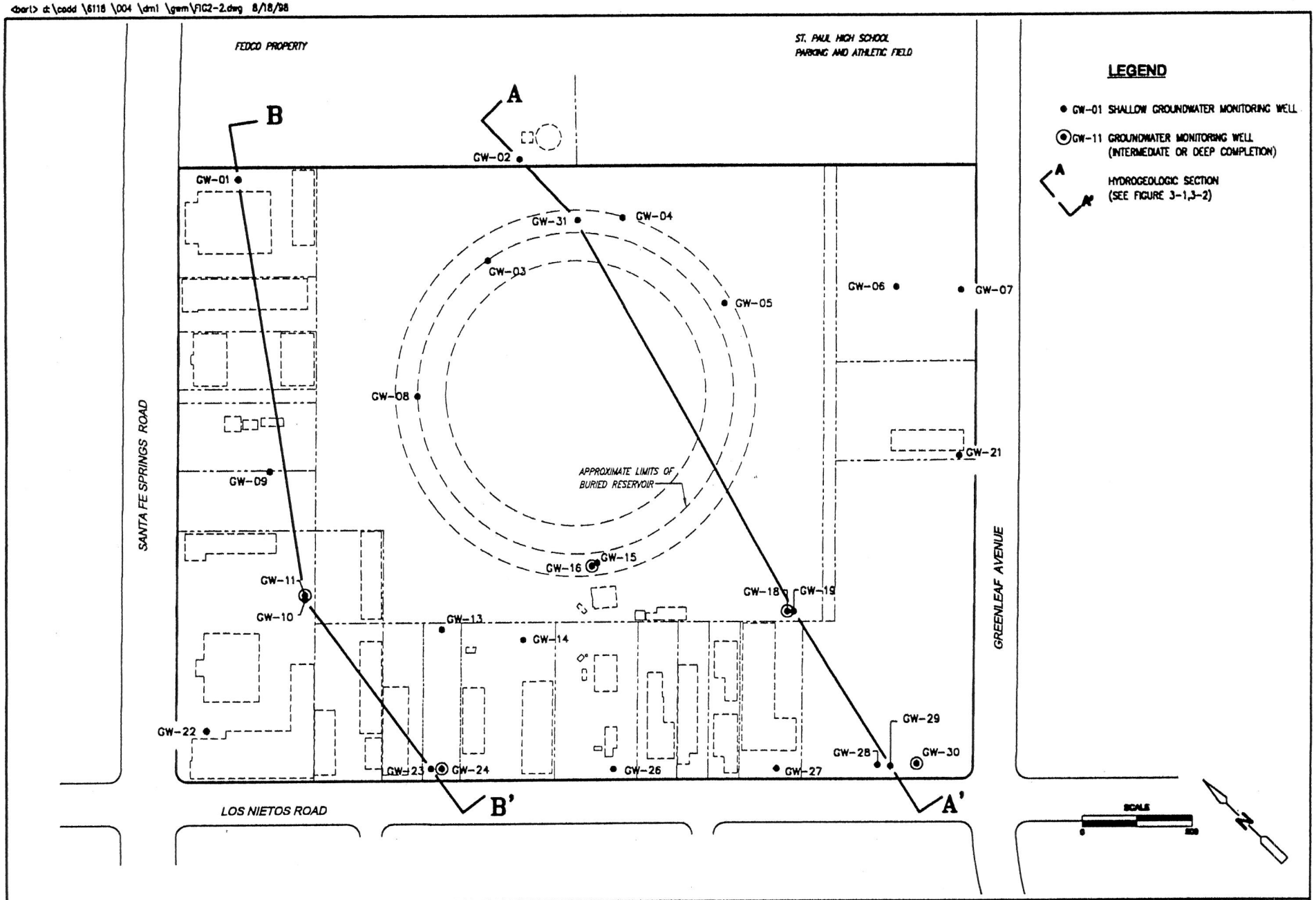

Location of Groundwater Monitoring Wells and Cross Sections

Waste Disposal, Inc., Santa Fe Springs, California

Figure 2-2

CDM Federal Programs Corporation
A Subsidiary of Camp Dresser & McKee Inc.