FIGURE 3-1 HYDROGRAPHS OF RI MONITORING WELLS

FIGURE AT TOP OF EACH PLOT SHOWS APPROXIMATE WELL LOCATION

ELEV = ELEVATION OF GROUND SURFACE

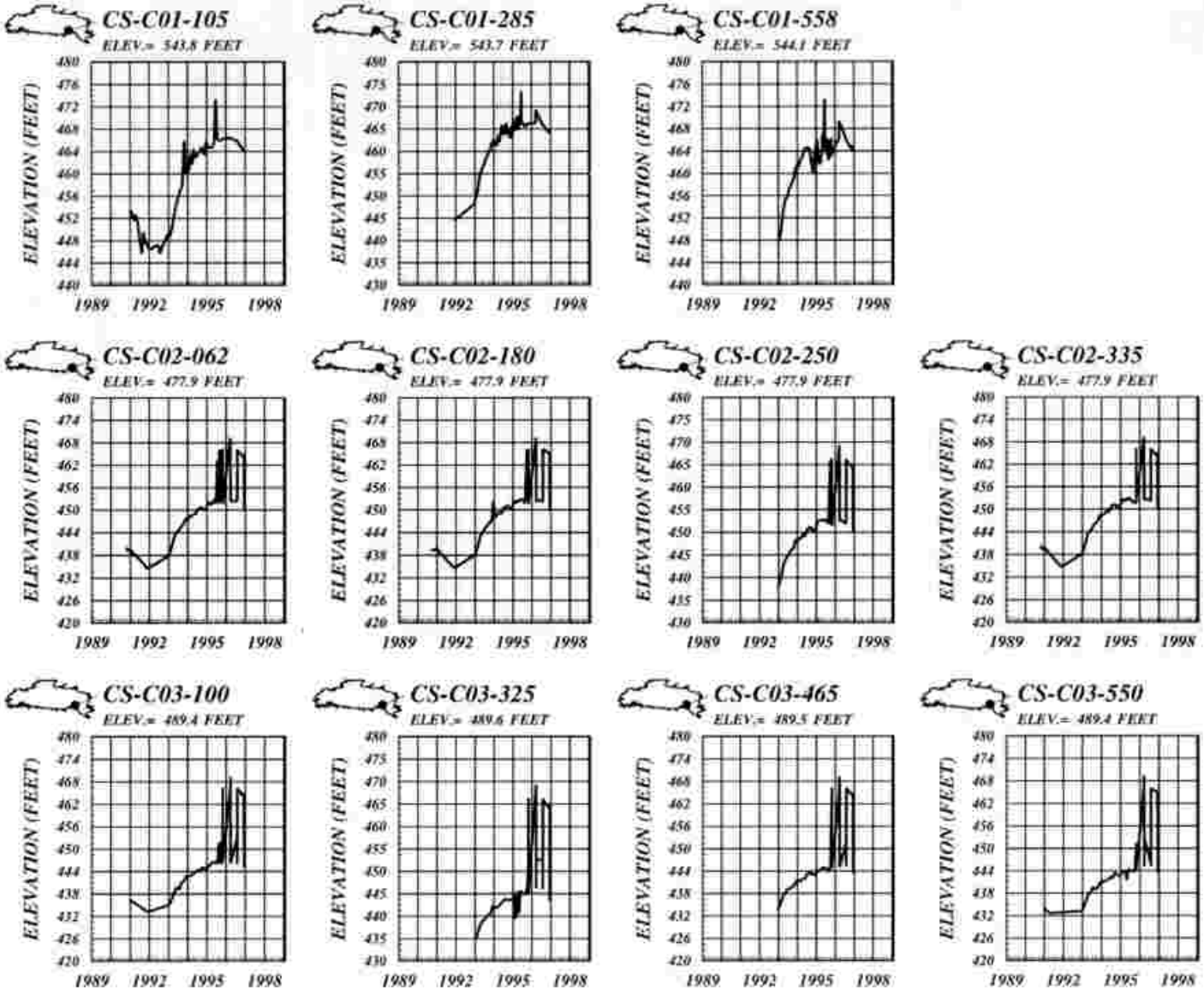

FIGURE 3-1 HYDROGRAPHS OF RI MONITORING WELLS

FIGURE AT TOP OF EACH PLOT SHOWS APPROXIMATE WELL LOCATION

ELEV = ELEVATION OF GROUND SURFACE

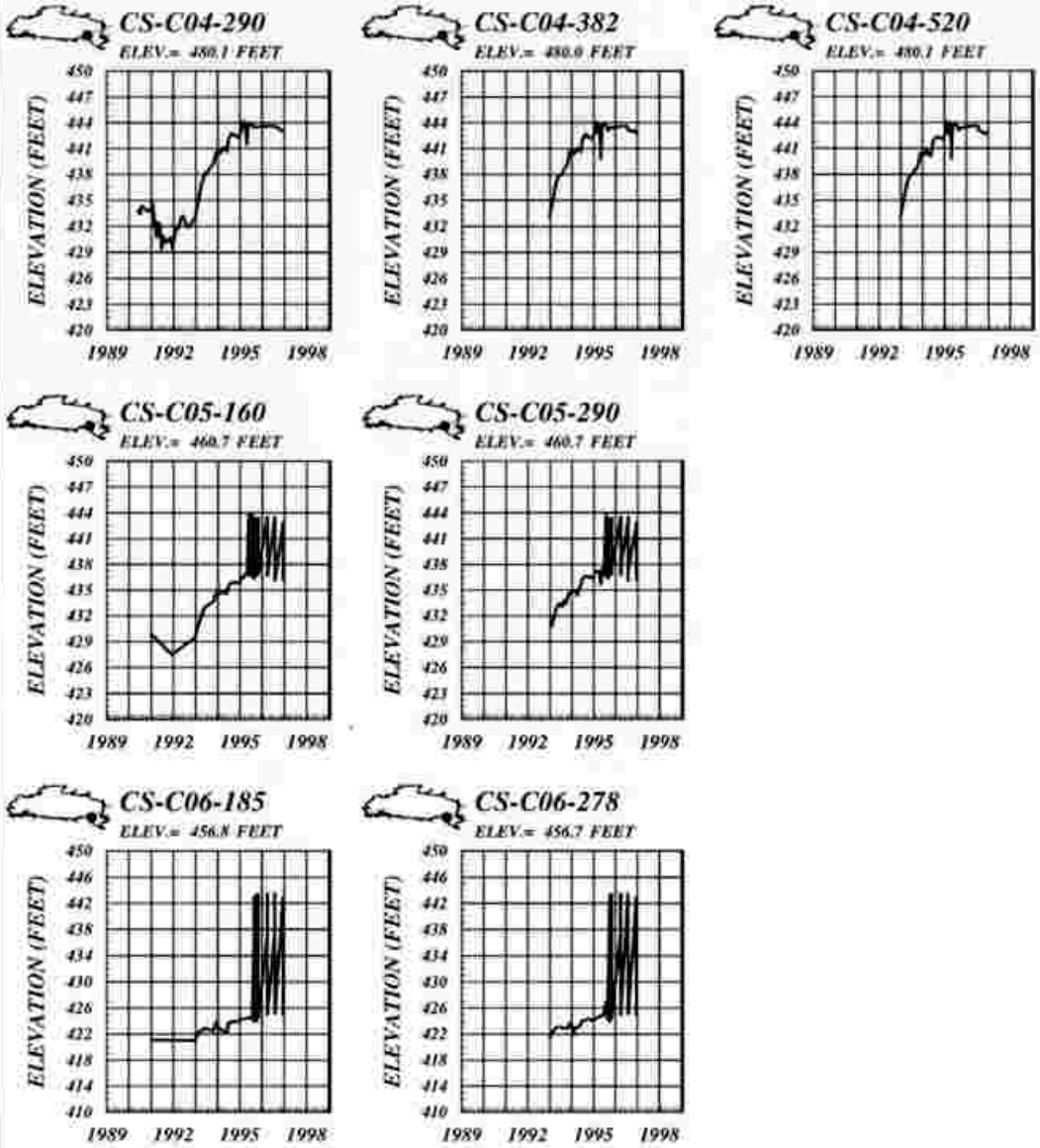

FIGURE 3-1 HYDROGRAPHS OF RI MONITORING WELLS

FIGURE AT TOP OF EACH PLOT SHOWS APPROXIMATE WELL LOCATION

ELEV = ELEVATION OF GROUND SURFACE

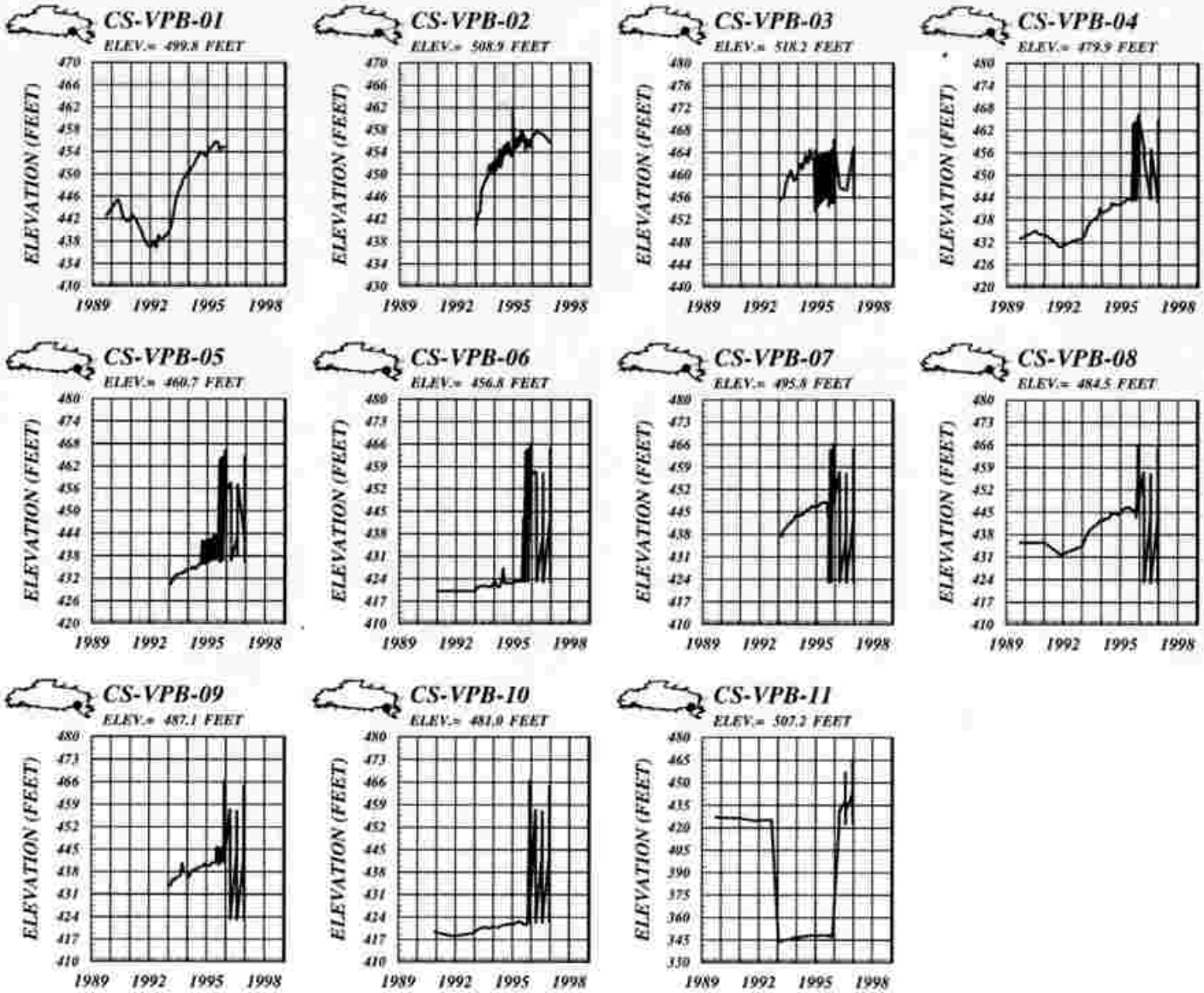

FIGURE 3-1 HYDROGRAPHS OF RI MONITORING WELLS

FIGURE AT TOP OF EACH PLOT SHOWS APPROXIMATE WELL LOCATION

- *ELEV = ELEVATION OF GROUND SURFACE*

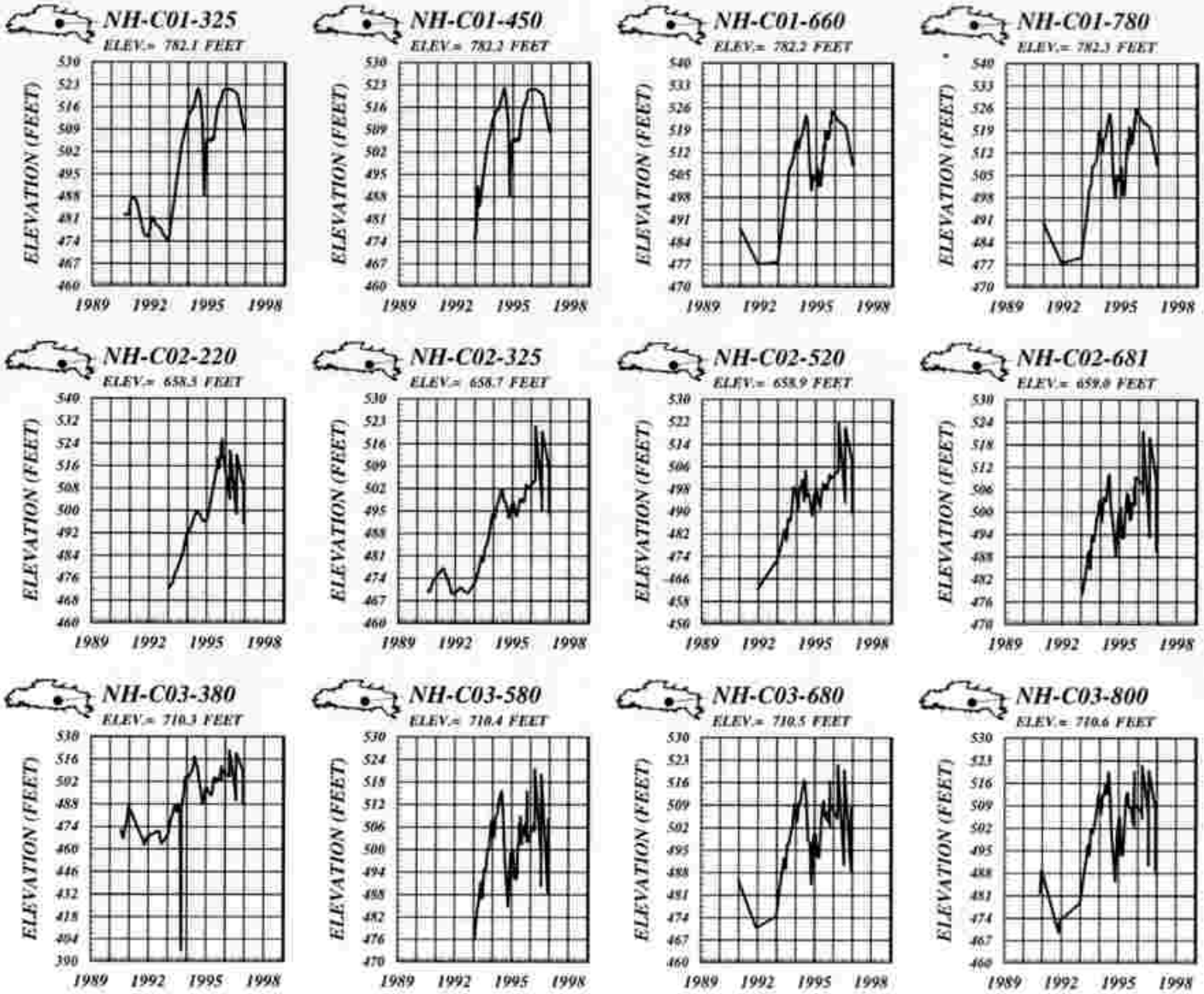

FIGURE 3-1 HYDROGRAPHS OF RI MONITORING WELLS

FIGURE AT TOP OF EACH PLOT SHOWS APPROXIMATE WELL LOCATION

- **ELEV = ELEVATION OF GROUND SURFACE**

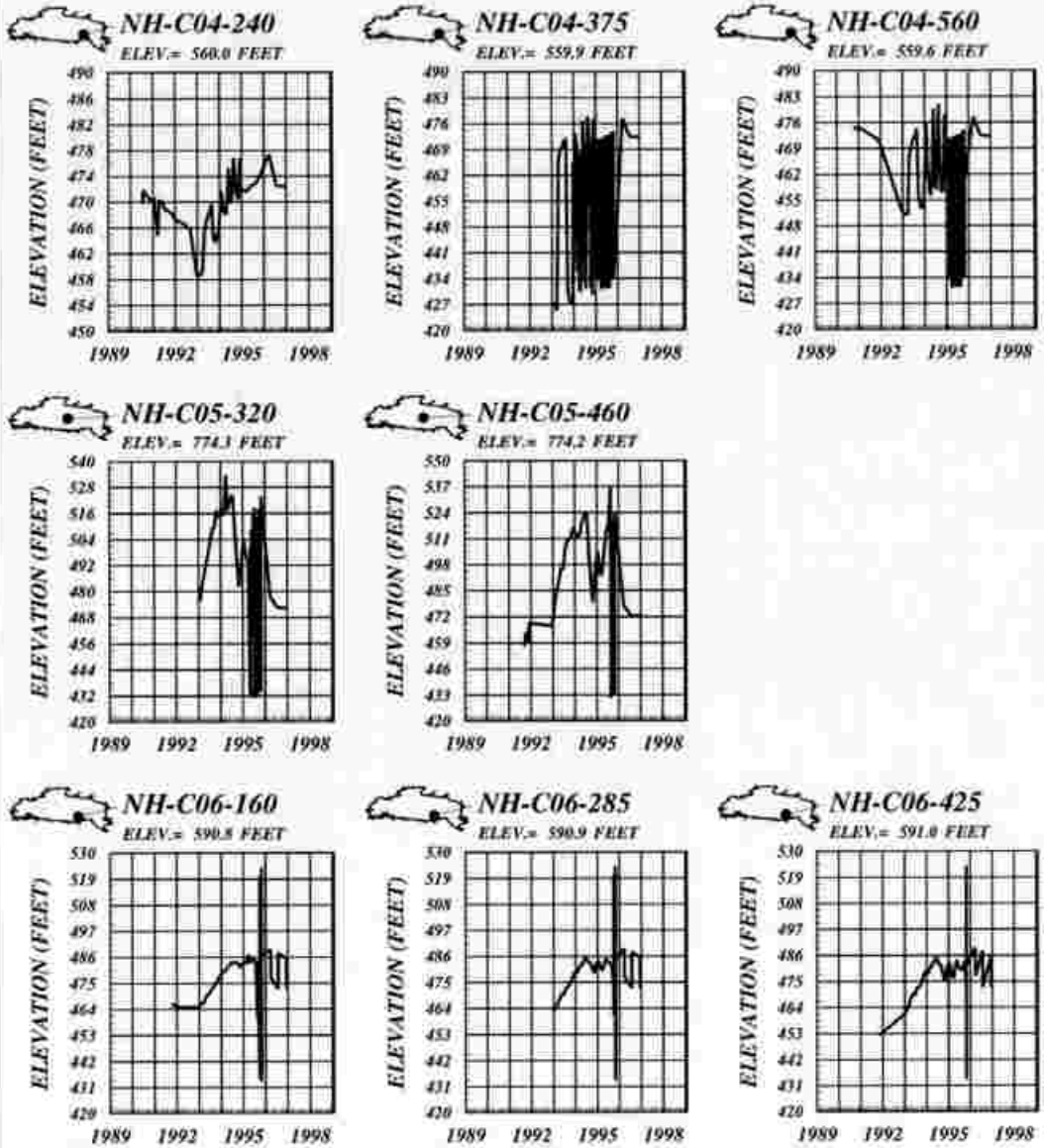

FIGURE 3-1 HYDROGRAPHS OF RI MONITORING WELLS

FIGURE AT TOP OF EACH PLOT SHOWS APPROXIMATE WELL LOCATION

* *ELEV = ELEVATION OF GROUND SURFACE*

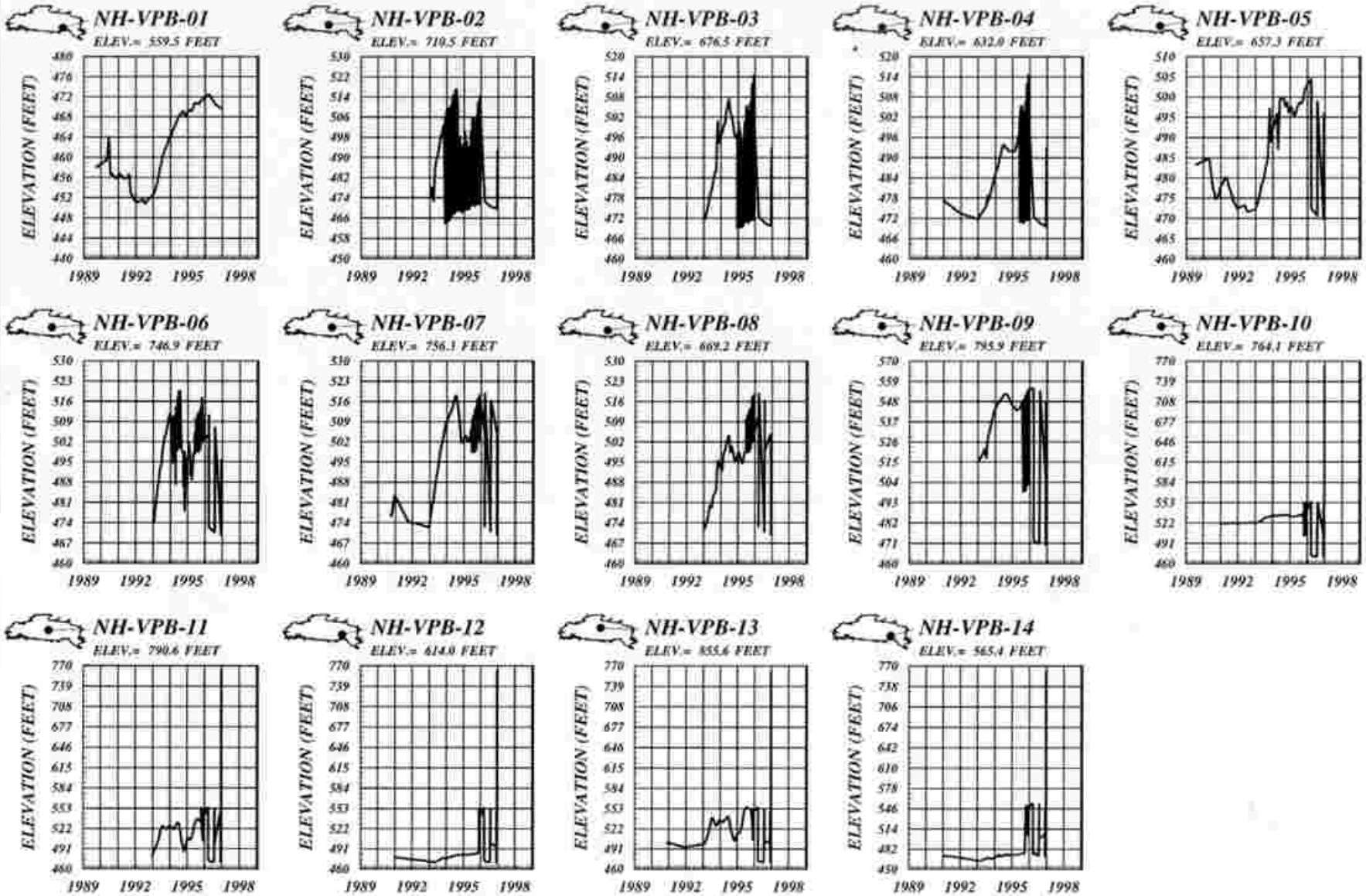

FIGURE 3-1 HYDROGRAPHS OF RI MONITORING WELLS

FIGURE AT TOP OF EACH PLOT SHOWS APPROXIMATE WELL LOCATION

- **ELEV = ELEVATION OF GROUND SURFACE**

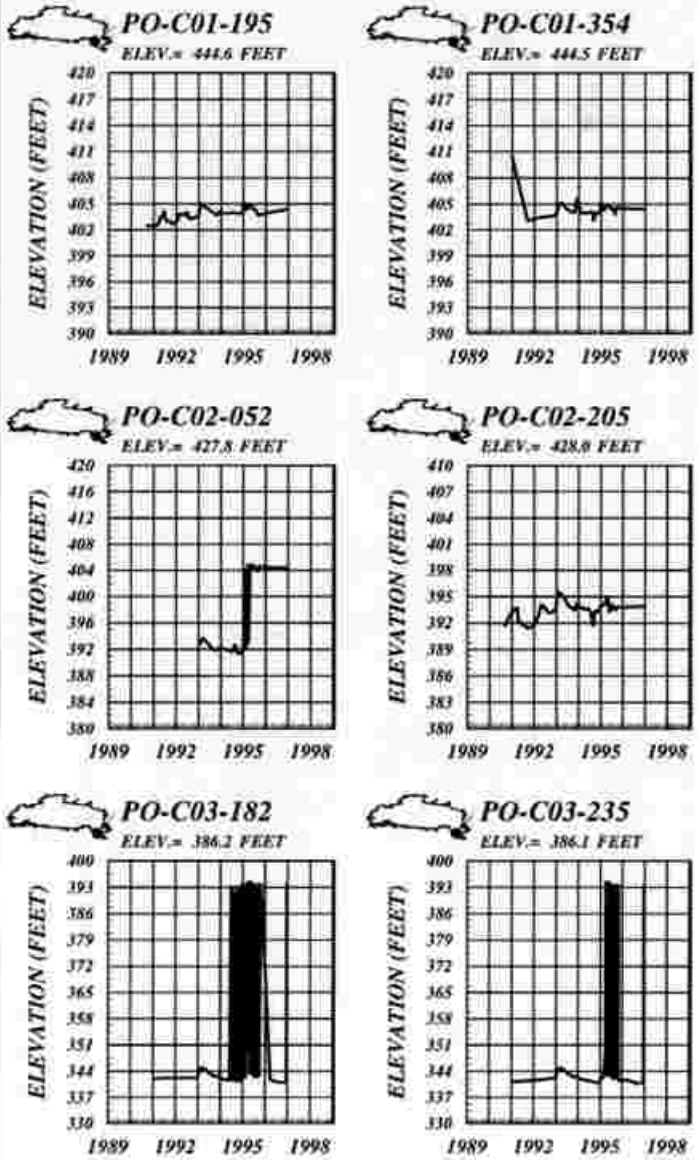

FIGURE 3-1 HYDROGRAPHS OF RI MONITORING WELLS

FIGURE AT TOP OF EACH PLOT SHOWS APPROXIMATE WELL LOCATION

ELEV = ELEVATION OF GROUND SURFACE

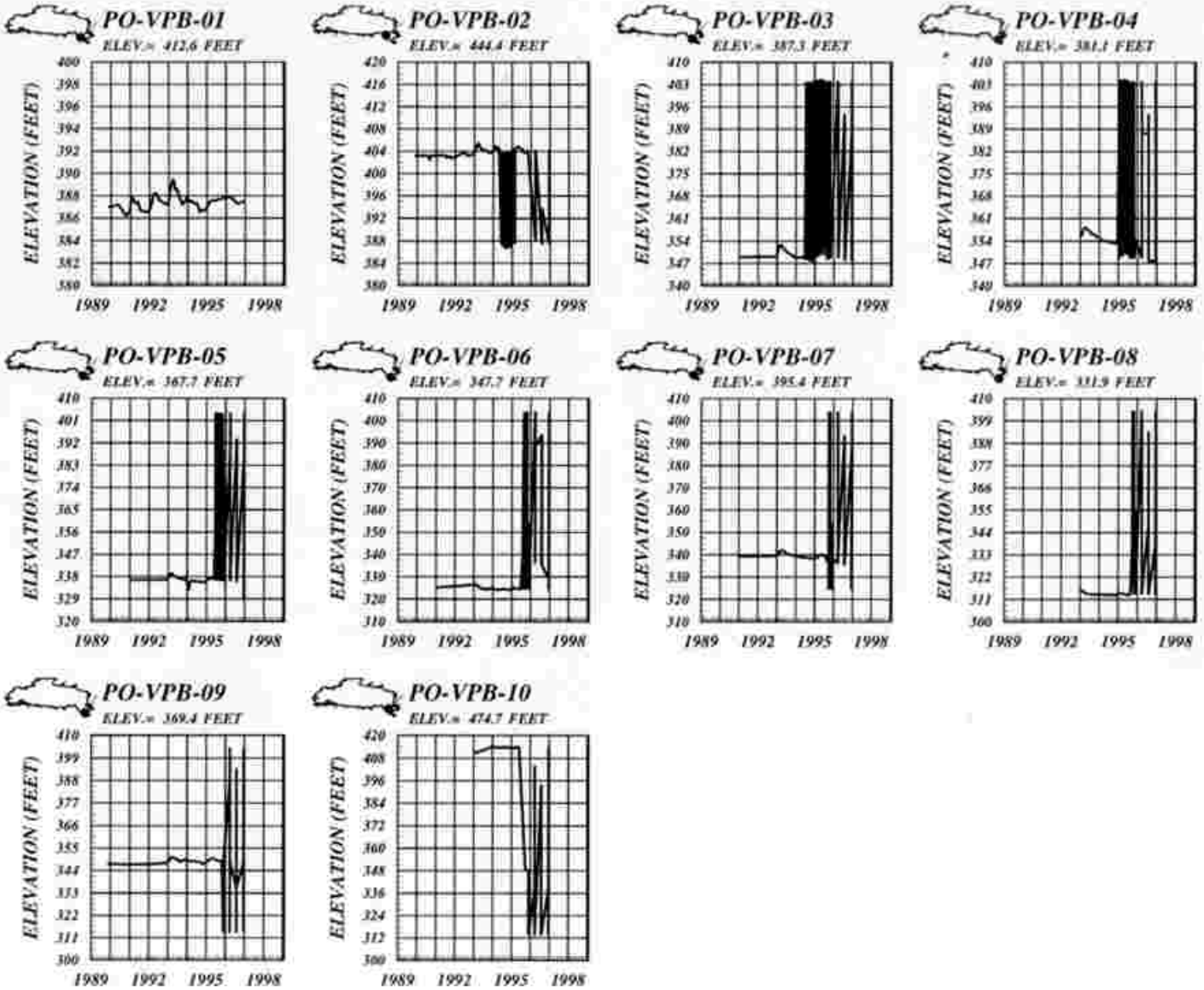

FIGURE 3-1 HYDROGRAPHS OF RI MONITORING WELLS

FIGURE AT TOP OF EACH PLOT SHOWS APPROXIMATE WELL LOCATION
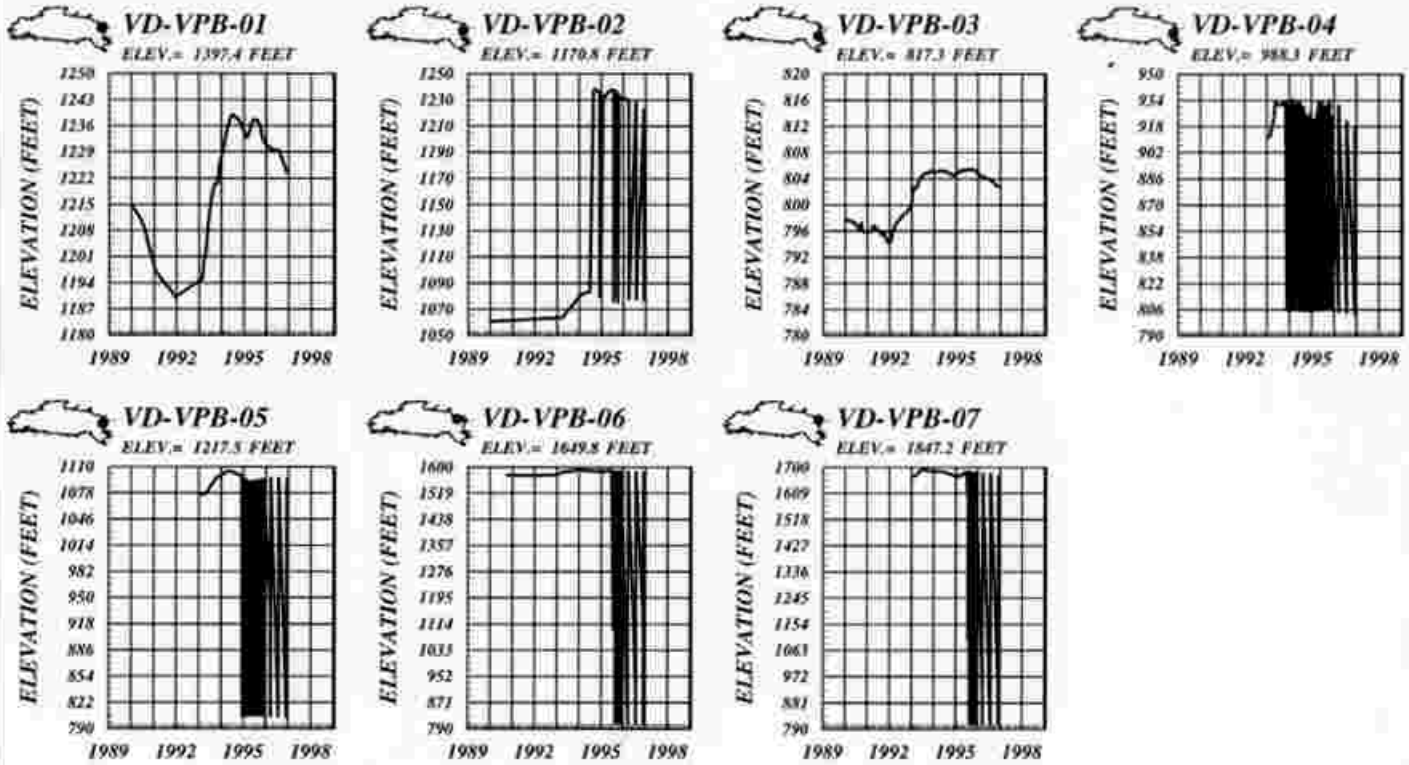
ELEV = ELEVATION OF GROUND SURFACE