Gather 2001
(a) Raw Data



Gather 2001, Filtered*



Gather 2076
(a) Raw Data

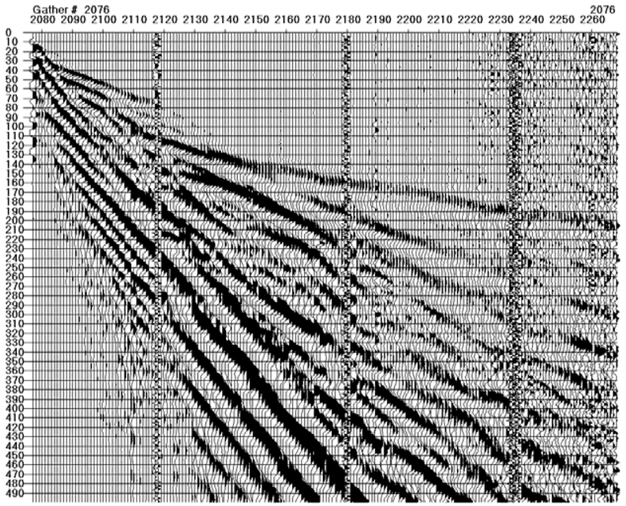

(b) 2076, Filtered*



Gather 2270
(a) Raw Data

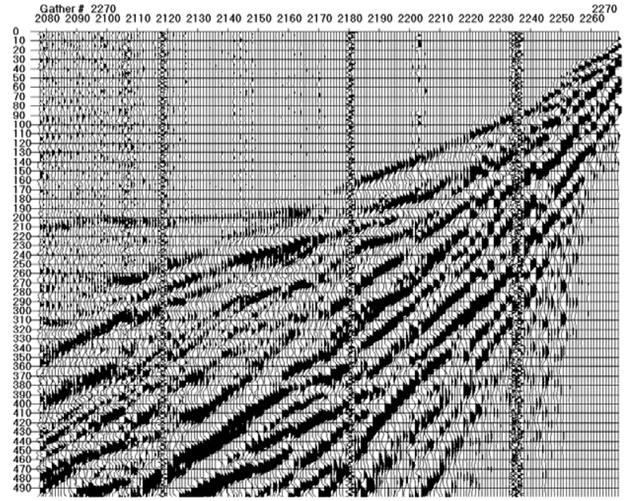

(b) 2270, Filtered*



Gather 2314
(a) Raw Data

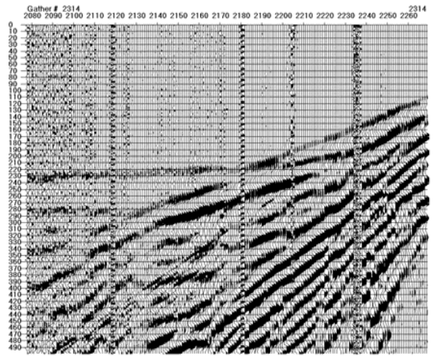

(b) Gather 2314, Filtered*



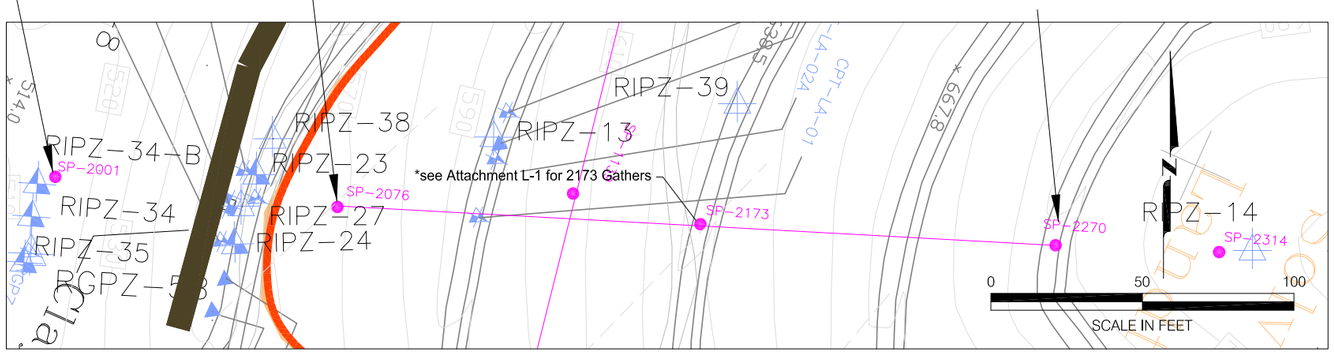


*see Attachment L-1 for discussion
and all filter panels from reflection survey data

Plotted: 12-22-2010 9:23 AM By: pcboudreau
Path: P:\4098\042051_Casmalia\RI Report Draft 2007\Appendix L\CAD\RWS_work_November2007\ Fig L-03.dwg

| NO. | DATE | REVISIONS | BY | CHK |
|---|---|---|---|---|

| | | | |
|---|---|---|---|
| DRAWN: | Ntm | PROJECT NO: | 4088097619 |
| ENGINEER: | | SCALE: | Check Graphic |
| CHECKED: | NAM | APPROVED: | WJF |
| DATE: | 1/2011 | DATE: | 1/2011 |

**Final Remedial Investigation Report**

Casmalia Resources Superfund Site
Casmalia, California

**Selected Seismic Reflection Shot Gathers**
**Pilot Study Line PS-2**

FIGURE **L-3**
SHEET: OF
REVISION NUMBER: 0
DATE: January 2011