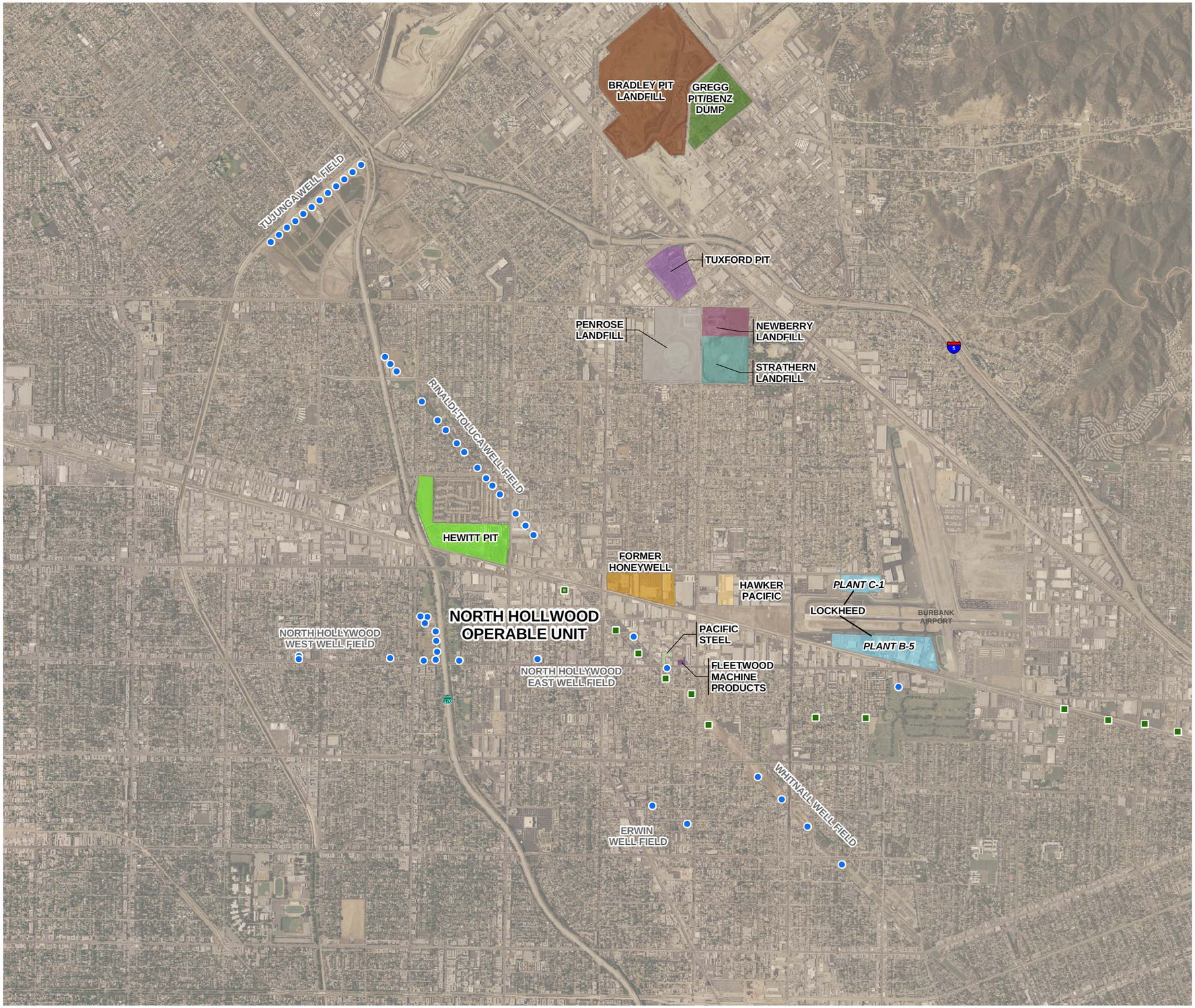

LEGEND

- NHOU EXTRACTION WELL (OPEN SYMBOL IF INACTIVE)
- ACTIVE PRODUCTION WELL

N

0 2,800 5,600 Feet

FIGURE 2-1
SELECTED FACILITY LOCATIONS
NORTH HOLLYWOOD OPERABLE UNIT
FOCUSED FEASIBILITY STUDY
SAN FERNANDO VALLEY AREA 1 SUPERFUND SITE

\\BALDUR\PROJ\NORTH_HOLLYWOOD\MXDS\FFS_JAN03_APR07\FIG02-01_FACILITES_MAP.MXD FELHADID 6/26/2009 14:15:13

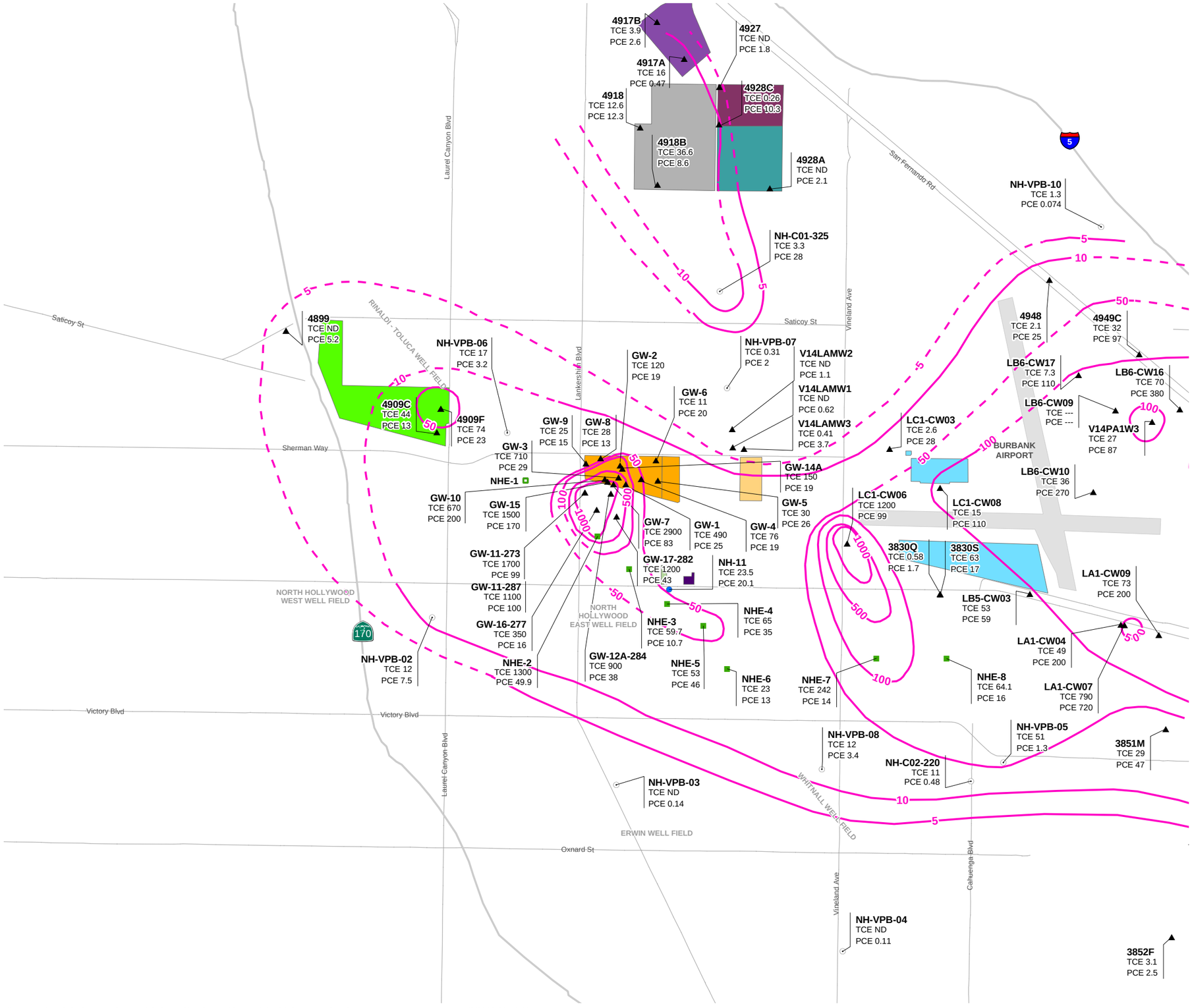

LEGEND

- NHOU EXTRACTION WELL (OPEN SYMBOL IF INACTIVE)
- PRODUCTION WELL
- FACILITY MONITORING WELL
- REMEDIAL INVESTIGATION MONITORING WELL

WELL IDENTIFIER ▲ — LC1-CW02
ANALYTE — PCE
CONCENTRATION (µg/L) — 5.4

LOCATION OF SELECTED FACILITY

- FLEETWOOD MACHINE PRODUCTS
- HAWKER PACIFIC
- HEWITT PIT
- HONEYWELL
- LOCKHEED
- NEWBERRY LANDFILL
- PACIFIC STEEL
- PENROSE LANDFILL
- STRATHERN LANDFILL
- TUXFORD PIT

—10— CONTOUR OF TCE AND PCE CONCENTRATIONS (µg/L) (DASHED WHERE APPROXIMATE) MCL FOR TCE AND PCE IS 5 µg/L

- MAJOR ROADS
- HIGHWAYS

NOTES:

1. THE MAXIMUM RESULTS SHOWN ARE FROM SAMPLES COLLECTED JANUARY 2003 THROUGH DECEMBER 2007.
2. THE MAXIMUM OF EITHER TCE OR PCE AT EACH LOCATION WAS USED TO GENERATE THE CONTOURS.
3. ND = NOT DETECTED.
4. WHERE A WELL CLUSTER IS PRESENT THE DEPTH OF THE WELL SCREEN IS IDENTIFIED WITHIN THE WELL IDENTIFIER. FOR EXAMPLE:
   WELL IDENTIFIER ▲ — NH-CO2-220
   DEPTH OF WELL SCREEN (feet bgs)
5. SEE APPENDIX A FOR COMPLETE DATA SUMMARY.

0 2,000 4,000 Feet

N

FIGURE 2-2
MAXIMUM CONCENTRATION OF TCE AND PCE IN GROUNDWATER, DEPTH REGION 1

NORTH HOLLYWOOD OPERABLE UNIT
FOCUSED FEASIBILITY STUDY
SAN FERNANDO VALLEY AREA 1 SUPERFUND SITE

\\BALDUR\PROJ\NORTH_HOLLYWOOD\MXDS\FFS_JAN03_APR07\FIG2-2_MAX_TCEPCE_DEPTH1.MXD FELHADID 4/8/2009 08:56:32

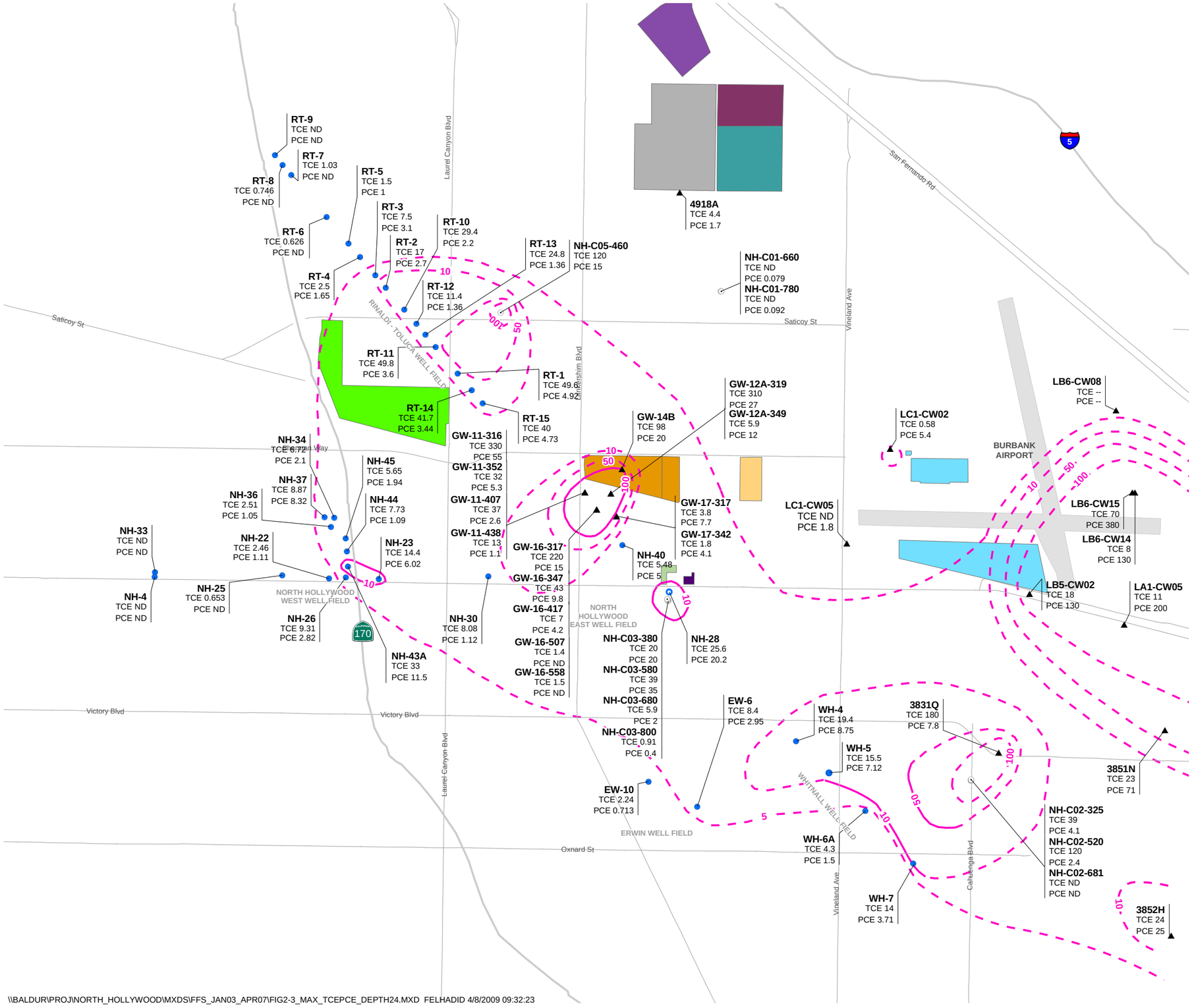

LEGEND

- PRODUCTION WELL (OPEN SYMBOL IF INACTIVE)
- FACILITY MONITORING WELL
- REMEDIAL INVESTIGATION MONITORING WELL

WELL IDENTIFIER ▲ — LC1-CW02
ANALYTE — PCE 5.4
CONCENTRATION (µg/L)

LOCATION OF SELECTED FACILITY

- FLEETWOOD MACHINE PRODUCTS
- HAWKER PACIFIC
- HEWITT PIT
- HONEYWELL
- LOCKHEED
- NEWBERRY LANDFILL
- PACIFIC STEEL
- PENROSE LANDFILL
- STRATHERN LANDFILL
- TUXFORD PIT
- —10— CONTOUR OF TCE AND PCE CONCENTRATIONS (µg/L) (DASHED WHERE APPROXIMATE) MCL FOR TCE AND PCE IS 5 µg/L
- MAJOR ROADS
- HIGHWAYS

NOTES:

1. THE MAXIMUM RESULTS SHOWN ARE FROM SAMPLES COLLECTED JANUARY 2003 THROUG DECEMBER 2007.
2. THE MAXIMUM OF EITHER TCE OR PCE AT EACH LOCATION WAS USED TO GENERATE THE CONTOURS.
3. ND = NOT DETECTED.
4. WHERE A WELL CLUSTER IS PRESENT THE DEPTH OF THE WELL SCREEN IS IDENTIFIED WITHIN THE WELL IDENTIFIER. FOR EXAMPLE:
   WELL IDENTIFIER ▲ — NH-CO2-220
   DEPTH OF WELL SCREEN (feet bgs)
5. SEE APPENDIX A FOR COMPLETE DATA SUMMARY.

0 2,000 4,000 Feet

N

FIGURE 2-3
MAXIMUM CONCENTRATION OF TCE AND PCE IN GROUNDWATER, DEPTH REGIONS 2 THROUGH 4

NORTH HOLLYWOOD OPERABLE UNIT
FOCUSED FEASIBILITY STUDY
SAN FERNANDO VALLEY AREA 1 SUPERFUND SITE

\\BALDUR\PROJ\NORTH_HOLLYWOOD\MXDS\FFS_JAN03_APR07\FIG2-3_MAX_TCEPCE_DEPTH24.MXD FELHADID 4/8/2009 09:32:23

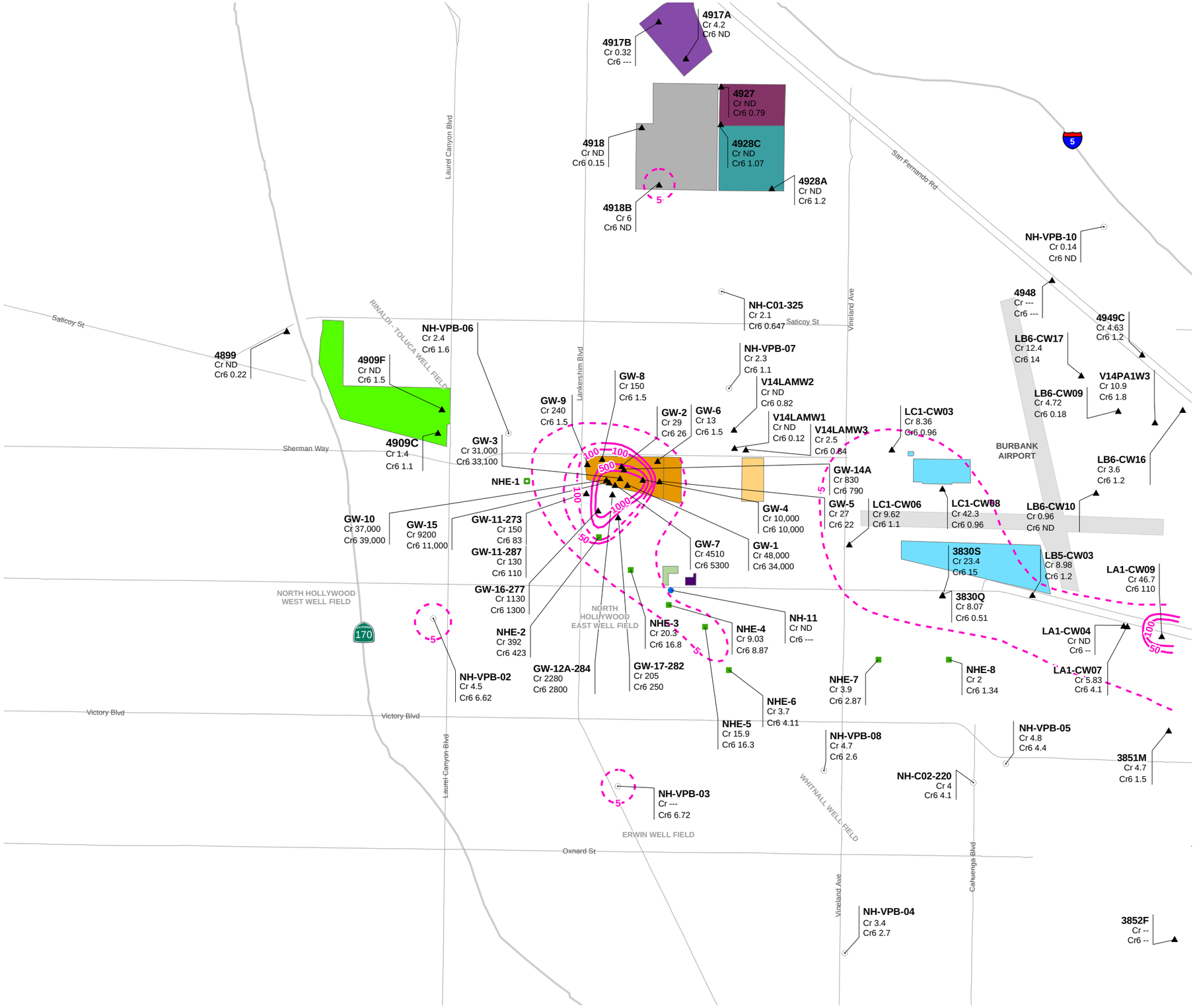

LEGEND

- NHOU EXTRACTION WELL (OPEN SYMBOL IF INACTIVE)
- PRODUCTION WELL
- FACILITY MONITORING WELL
- REMEDIAL INVESTIGATION MONITORING WELL

WELL IDENTIFIER ▲ — **LC1-CW02**
ANALYTE — Cr 5.4
CONCENTRATION (µg/L)

LOCATION OF SELECTED FACILITY

- FLEETWOOD MACHINE PRODUCTS
- HAWKER PACIFIC
- HEWITT PIT
- HONEYWELL
- LOCKHEED
- NEWBERRY LANDFILL
- PACIFIC STEEL
- PENROSE LANDFILL
- STRATHERN LANDFILL
- TUXFORD PIT

—50— CONTOUR OF CHROMIUM CONCENTRATION (µg/L) (DASHED WHERE APPROXIMATE) STATE MCL FOR TOTAL CHROMIUM IS 50 µg/L

- MAJOR ROADS
- HIGHWAYS

NOTES:

1. THE MAXIMUM RESULTS SHOWN ARE FROM SAMPLES COLLECTED JANUARY 2003 THROUGH DECEMBER 2007.
2. THE MAXIMUM OF EITHER TOTAL CHROMIUM (Cr) OR HEXAVALENT CHROMIUM (Cr6) AT EACH LOCATION WAS USED TO GENERATE THE CONTOURS.
3. ND = NOT DETECTED.
4. WHERE A WELL CLUSTER IS PRESENT THE DEPTH OF THE WELL SCREEN IS IDENTIFIED WITHIN THE WELL IDENTIFIER. FOR EXAMPLE:
   WELL IDENTIFIER ▲ — **NH-CO2-220**
   DEPTH OF WELL SCREEN (feet bgs)
5. SEE APPENDIX A FOR COMPLETE DATA SUMMARY.

0 2,000 4,000 Feet

N

FIGURE 2-4
MAXIMUM CONCENTRATION OF CHROMIUM IN GROUNDWATER, DEPTH REGION 1

NORTH HOLLYWOOD OPERABLE UNIT
FOCUSED FEASIBILITY STUDY
SAN FERNANDO VALLEY AREA 1 SUPERFUND SITE

\\BALDUR\PROJ\NORTH_HOLLYWOOD\MXDS\FFS_JAN03_APR07\FIG2-4_MAX_CRCR6_DEPTH1.MXD FELHADID 4/8/2009 09:37:05

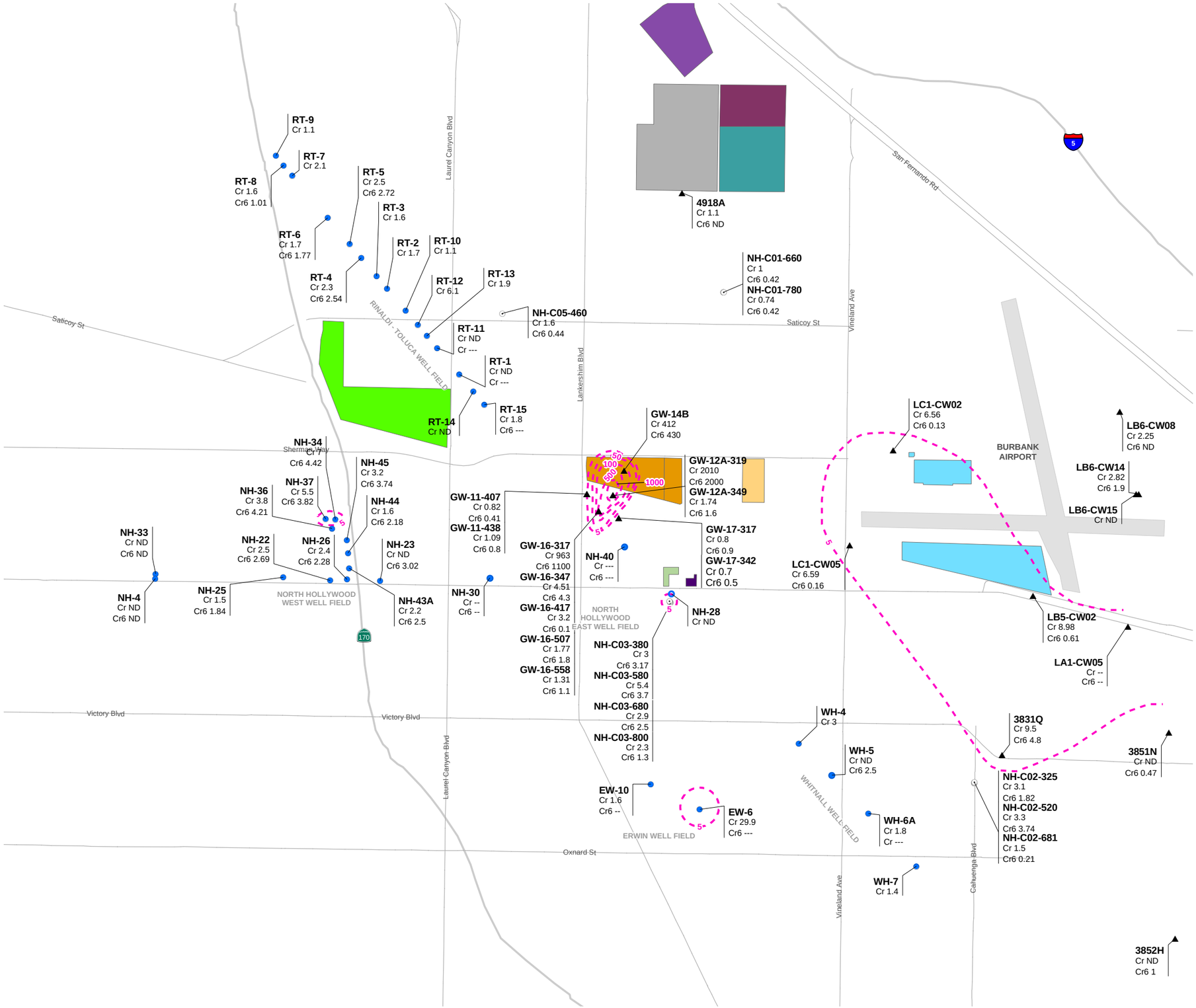

LEGEND

- PRODUCTION WELL (OPEN SYMBOL IF INACTIVE)
- FACILITY MONITORING WELL
- REMEDIAL INVESTIGATION MONITORING WELL

WELL IDENTIFIER ▲ — LC1-CW02
ANALYTE — Cr 5.4
CONCENTRATION (µg/L)

LOCATION OF SELECTED FACILITY

- FLEETWOOD MACHINE PRODUCTS
- HAWKER PACIFIC
- HEWITT PIT
- HONEYWELL
- LOCKHEED
- NEWBERRY LANDFILL
- PACIFIC STEEL
- PENROSE LANDFILL
- STRATHERN LANDFILL
- TUXFORD PIT

50 — CONTOUR OF CHROMIUM CONCENTRATION (µg/L) (DASHED WHERE APPROXIMATE) STATE MCL FOR TOTAL CHROMIUM IS 50 µg/L

MAJOR ROADS

HIGHWAYS

NOTES:

1. THE MAXIMUM RESULTS SHOWN ARE FROM SAMPLES COLLECTED JANUARY 2003 THROUGH DECEMBER 2007.
2. THE MAXIMUM OF EITHER TOTAL CHROMIUM (Cr) OR HEXAVALENT CHROMIUM (Cr6) AT EACH LOCATION WAS USED TO GENERATE THE CONTOURS.
3. ND = NOT DETECTED.
4. WHERE A WELL CLUSTER IS PRESENT THE DEPTH OF THE WELL SCREEN IS IDENTIFIED WITHIN THE WELL IDENTIFIER. FOR EXAMPLE:

   WELL IDENTIFIER ▲ — NH-CO2-220
   DEPTH OF WELL SCREEN (feet bgs)
5. SEE APPENDIX A FOR COMPLETE DATA SUMMARY.

0 2,000 4,000 Feet

N

FIGURE 2-5
MAXIMUM CONCENTRATION OF CHROMIUM IN GROUNDWATER, DEPTH REGIONS 2 THROUGH 4

NORTH HOLLYWOOD OPERABLE UNIT
FOCUSED FEASIBILITY STUDY
SAN FERNANDO VALLEY AREA 1 SUPERFUND SITE

\\BALDUR\PROJ\NORTH_HOLLYWOOD\MXDS\FFS_JAN03_APR07\FIG2-5_MAX_CRCR6_DEPTH24.MXD FELHADID 6/11/2009 13:44:13

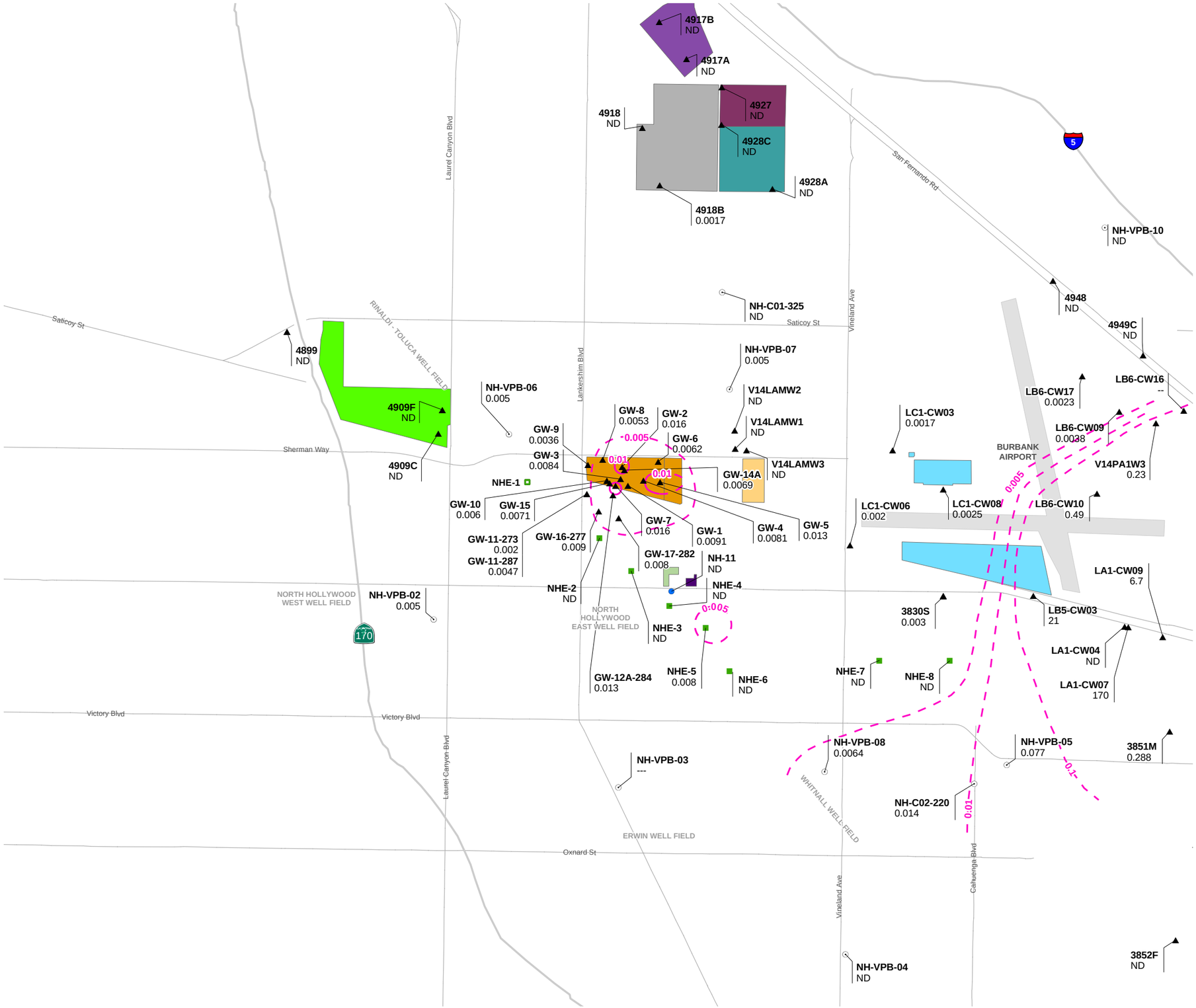

LEGEND

- NHOU EXTRACTION WELL (OPEN SYMBOL IF INACTIVE)
- PRODUCTION WELL
- FACILITY MONITORING WELL
- REMEDIAL INVESTIGATION MONITORING WELL

WELL IDENTIFIER ▲ —— LC1-CW15
CONCENTRATION (µg/L) —— 0.56

LOCATION OF SELECTED FACILITY

- FLEETWOOD MACHINE PRODUCTS
- HAWKER PACIFIC
- HEWITT PIT
- HONEYWELL
- LOCKHEED
- NEWBERRY LANDFILL
- PACIFIC STEEL
- PENROSE LANDFILL
- STRATHERN LANDFILL
- TUXFORD PIT
- 0.01 — CONTOUR OF 1,2,3-TCP CONCENTRATION (µg/L) (DASHED WHERE APPROXIMATE) STATE NOTIFICATION LEVEL FOR 1,2,3-TCP IS 0.005 µg/L
- MAJOR ROADS
- HIGHWAYS

NOTES:

1. THE MAXIMUM RESULTS SHOWN ARE FROM SAMPLES COLLECTED JANUARY 2003 THROUGH DECEMBER 2007.
2. ND = NOT DETECTED.
3. --- = NOT ANALYZED.
4. WHERE A WELL CLUSTER IS PRESENT THE DEPTH OF THE WELL SCREEN IS IDENTIFIED WITHIN THE WELL IDENTIFIER. FOR EXAMPLE:
   WELL IDENTIFIER ▲ —— NH-CO2-220
   DEPTH OF WELL SCREEN (feet bgs) ——
5. SEE APPENDIX A FOR A COMPLETE DATA SUMMARY.

0 2,000 4,000 Feet

N

FIGURE 2-6
MAXIMUM CONCENTRATION OF TCP IN GROUNDWATER, DEPTH REGION 1

NORTH HOLLYWOOD OPERABLE UNIT
FOCUSED FEASIBILITY STUDY
SAN FERNANDO VALLEY AREA 1 SUPERFUND SITE

\\BALDUR\PROJ\NORTH_HOLLYWOOD\MXDS\FFS_JAN03_APR07\FIG2-6_MAX_TCP_DEPTH1.MXD FELHADID 4/8/2009 10:06:20

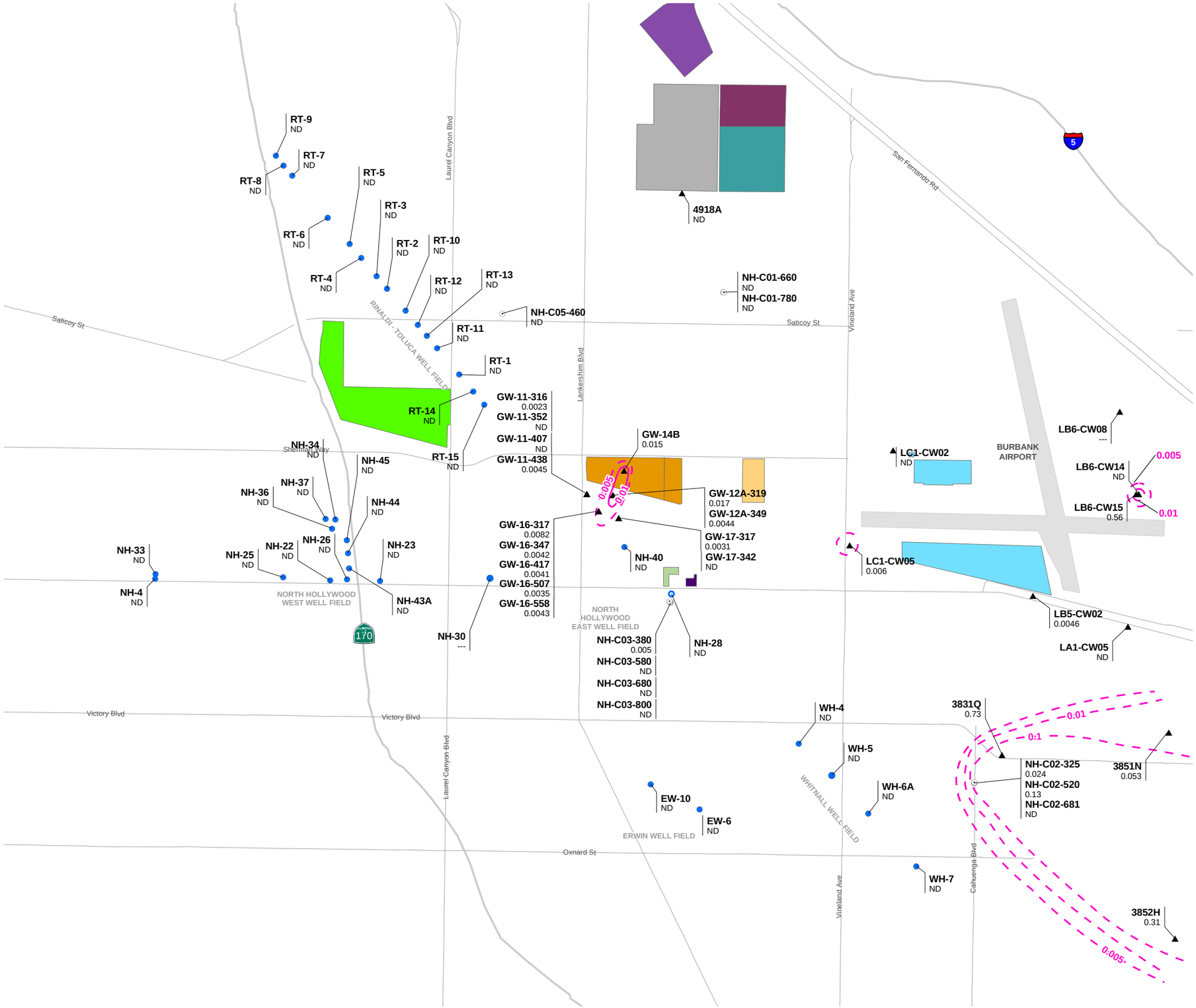

LEGEND

- PRODUCTION WELL (OPEN SYMBOL IF INACTIVE)
- FACILITY MONITORING WELL
- REMEDIAL INVESTIGATION MONITORING WELL

WELL IDENTIFIER ▲ —— **LC1-CW15**
CONCENTRATION (µg/L) —— 0.56

LOCATION OF SELECTED FACILITY

- FLEETWOOD MACHINE PRODUCTS
- HAWKER PACIFIC
- HEWITT PIT
- HONEYWELL
- LOCKHEED
- NEWBERRY LANDFILL
- PACIFIC STEEL
- PENROSE LANDFILL
- STRATHERN LANDFILL
- TUXFORD PIT

0.01 — CONTOUR OF 1,2,3-TCP CONCENTRATION (µg/L) (DASHED WHERE APPROXIMATE) STATE NOTIFICATION LEVEL FOR 1,2,3-TCP IS 0.005 µg/L

MAJOR ROADS

HIGHWAYS

NOTES:

1. THE MAXIMUM RESULTS SHOWN ARE FROM SAMPLES COLLECTED JANUARY 2003 THROUGH DECEMBER 2007.
2. ND = NOT DETECTED.
3. --- = NOT ANALYZED.
4. WHERE A WELL CLUSTER IS PRESENT THE DEPTH OF THE WELL SCREEN IS IDENTIFIED WITHIN THE WELL IDENTIFIER. FOR EXAMPLE:
   WELL IDENTIFIER ▲ —— **NH-CO2-220**
   DEPTH OF WELL SCREEN (feet bgs) ——
5. SEE APPENDIX A FOR A COMPLETE DATA SUMMARY.

0 2,000 4,000 Feet

N

FIGURE 2-7
MAXIMUM CONCENTRATION OF TCP IN GROUNDWATER, DEPTH REGIONS 2 THROUGH 4

NORTH HOLLYWOOD OPERABLE UNIT
FOCUSED FEASIBILITY STUDY
SAN FERNANDO VALLEY AREA 1 SUPERFUND SITE

\\BALDUR\PROJ\NORTH_HOLLYWOOD\MXDS\FFS_JAN03_APR07\FIG2-7_MAX_TCP_DEPTH24.MXD FELHADID 4/8/2009 10:10:45

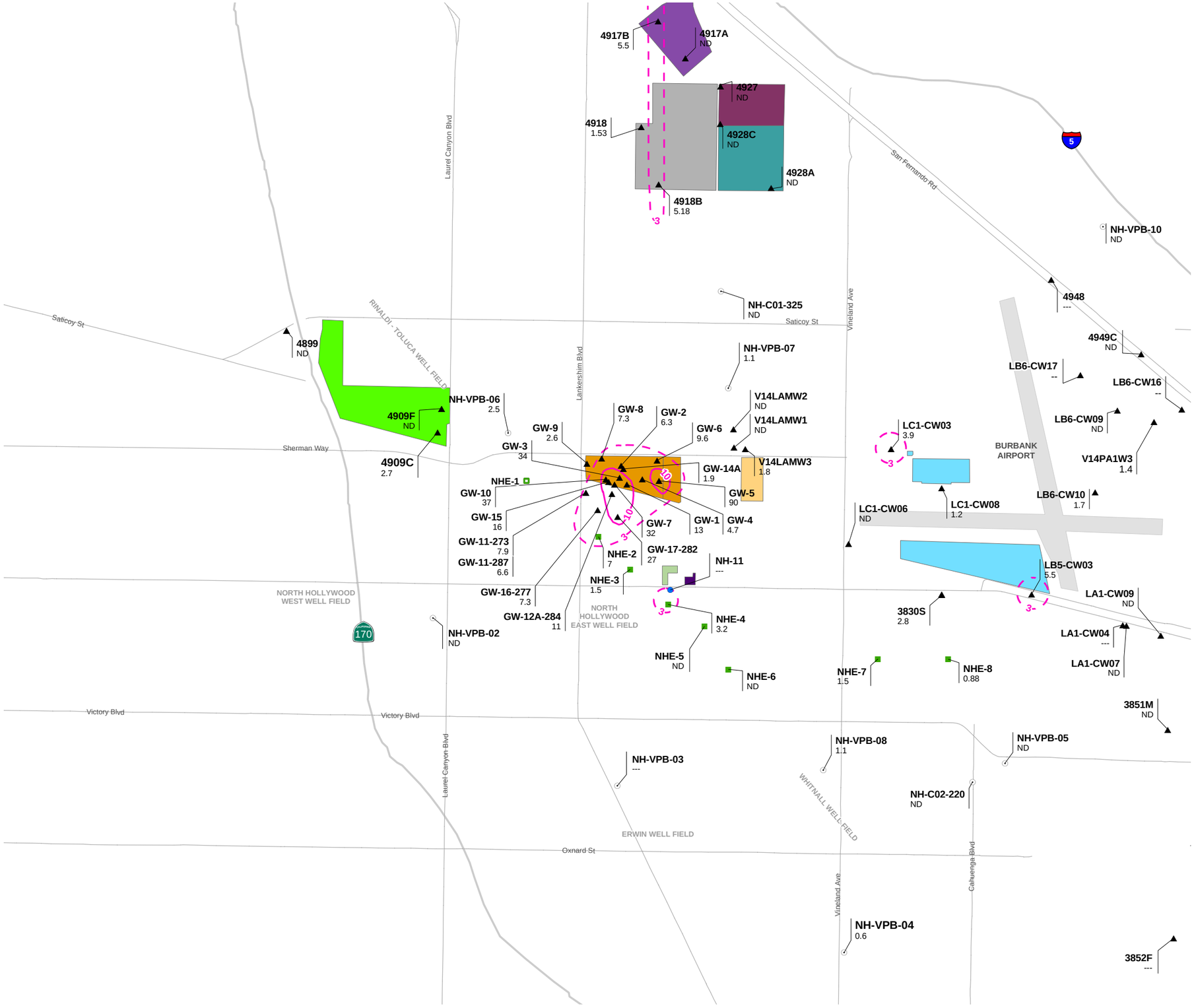

LEGEND

- NHOU EXTRACTION WELL (OPEN SYMBOL IF INACTIVE)
- PRODUCTION WELL
- FACILITY MONITORING WELL
- REMEDIAL INVESTIGATION MONITORING WELL

WELL IDENTIFIER ▲ —— LC1-CW15
CONCENTRATION (µg/L) —— 0.56

LOCATION OF SELECTED FACILITY

- FLEETWOOD MACHINE PRODUCTS
- HAWKER PACIFIC
- HEWITT PIT
- HONEYWELL
- LOCKHEED
- NEWBERRY LANDFILL
- PACIFIC STEEL
- PENROSE LANDFILL
- STRATHERN LANDFILL
- TUXFORD PIT

—0.01— CONTOUR OF 1,4-DIOXANE CONCENTRATIONS (µg/L) (DASHED WHERE APPROXIMATE) STATE NOTIFICATION LEVEL FOR 1-4 DIOXANE IS 3 µg/L

MAJOR ROADS

HIGHWAYS

NOTES:

1. THE MAXIMUM RESULTS SHOWN ARE FROM SAMPLES COLLECTED JANUARY 2003 THROUGH DECEMBER 2007.
2. ND = NOT DETECTED.
3. --- = NOT ANALYZED.
4. WHERE A WELL CLUSTER IS PRESENT THE DEPTH OF THE WELL SCREEN IS IDENTIFIED WITHIN THE WELL IDENTIFIER. FOR EXAMPLE:
   WELL IDENTIFIER ▲ —— NH-CO2-220
   DEPTH OF WELL SCREEN (feet bgs) ——
5. SEE APPENDIX A FOR A COMPLETE DATA SUMMARY.

0 2,000 4,000 Feet

N

FIGURE 2-8
MAXIMUM CONCENTRATION OF 1,4-DIOXANE IN GROUNDWATER, DEPTH REGION 1

NORTH HOLLYWOOD OPERABLE UNIT
FOCUSED FEASIBILITY STUDY
SAN FERNANDO VALLEY AREA 1 SUPERFUND SITE

\\BALDUR\PROJ\NORTH_HOLLYWOOD\MXDS\FFS_JAN03_APR07\FIG2-8_MAX_DIOXANE_DEPTH1.MXD FELHADID 4/8/2009 10:16:02

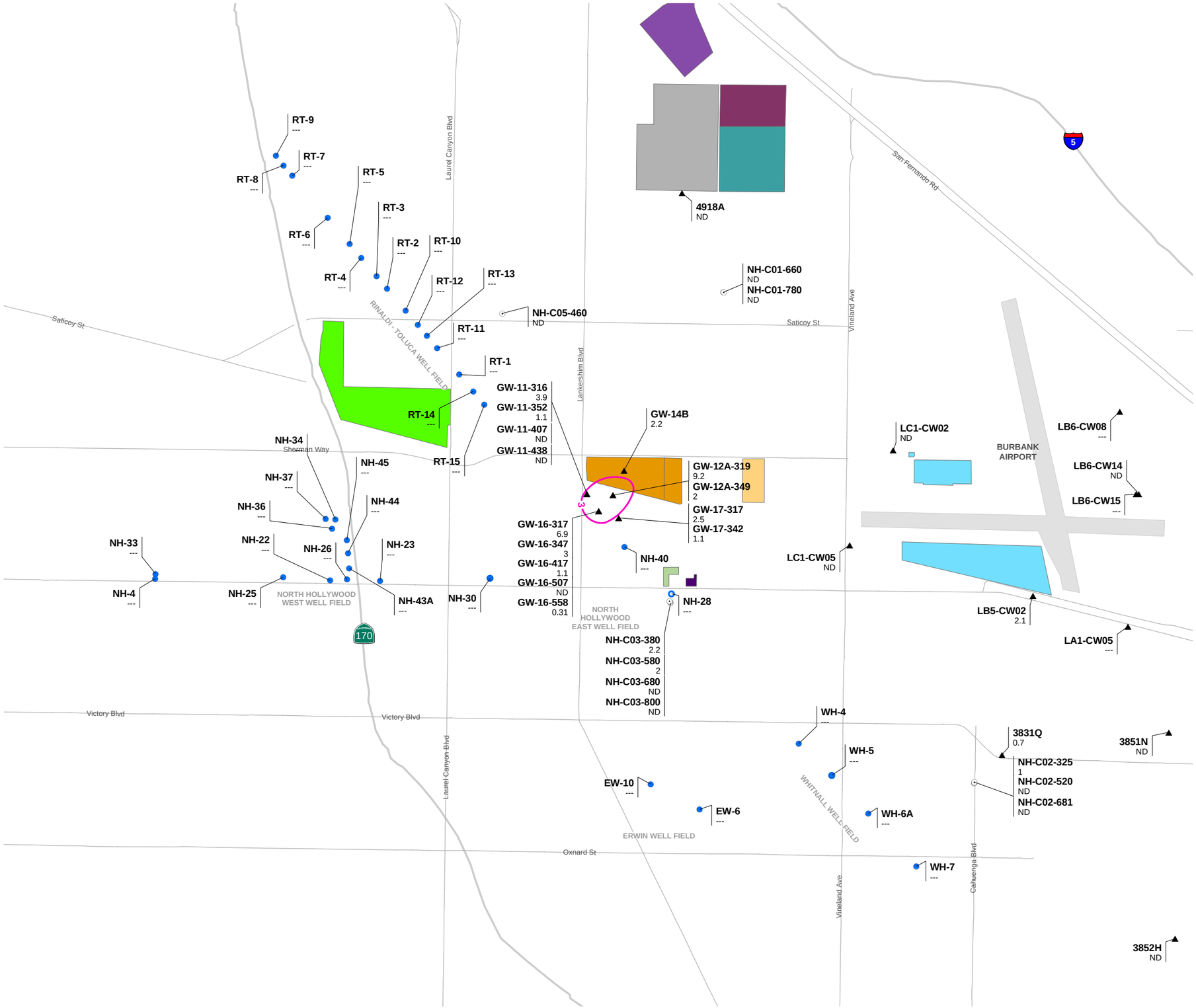

LEGEND

- PRODUCTION WELL (OPEN SYMBOL IF INACTIVE)
- FACILITY MONITORING WELL
- REMEDIAL INVESTIGATION MONITORING WELL

WELL IDENTIFIER ▲ —— LC1-CW15
CONCENTRATION (µg/L) —— 0.56

LOCATION OF SELECTED FACILITY

- FLEETWOOD MACHINE PRODUCTS
- HAWKER PACIFIC
- HEWITT PIT
- HONEYWELL
- LOCKHEED
- NEWBERRY LANDFILL
- PACIFIC STEEL
- PENROSE LANDFILL
- STRATHERN LANDFILL
- TUXFORD PIT

—0.01— CONTOUR OF 1,4-DIOXANE CONCENTRATIONS (µg/L) (DASHED WHERE APPROXIMATE) STATE NOTIFICATION LEVEL FOR 1-4 DIOXANE IS 3 µg/L

- MAJOR ROADS
- HIGHWAYS

NOTES:

1. THE MAXIMUM RESULTS SHOWN ARE FROM SAMPLES COLLECTED JANUARY 2003 THROUGH DECEMBER 2007.
2. ND = NOT DETECTED.
3. --- = NOT ANALYZED.
4. WHERE A WELL CLUSTER IS PRESENT THE DEPTH OF THE WELL SCREEN IS IDENTIFIED WITHIN THE WELL IDENTIFIER. FOR EXAMPLE:

   WELL IDENTIFIER ▲ —— NH-CO2-220
   DEPTH OF WELL SCREEN (feet bgs) ——
5. SEE APPENDIX A FOR A COMPLETE DATA SUMMARY.

0 2,000 4,000 Feet

N

FIGURE 2-9
MAXIMUM CONCENTRATION OF 1,4-DIOXANE IN GROUNDWATER, DEPTH REGIONS 2 THROUGH 4

NORTH HOLLYWOOD OPERABLE UNIT
FOCUSED FEASIBILITY STUDY
SAN FERNANDO VALLEY AREA 1 SUPERFUND SITE

\\BALDUR\PROJ\NORTH_HOLLYWOOD\MXDS\FFS_JAN03_APR07\FIG2-9_MAX_DIOXANE_DEPTH24.MXD FELHADID 4/8/2009 10:20:02

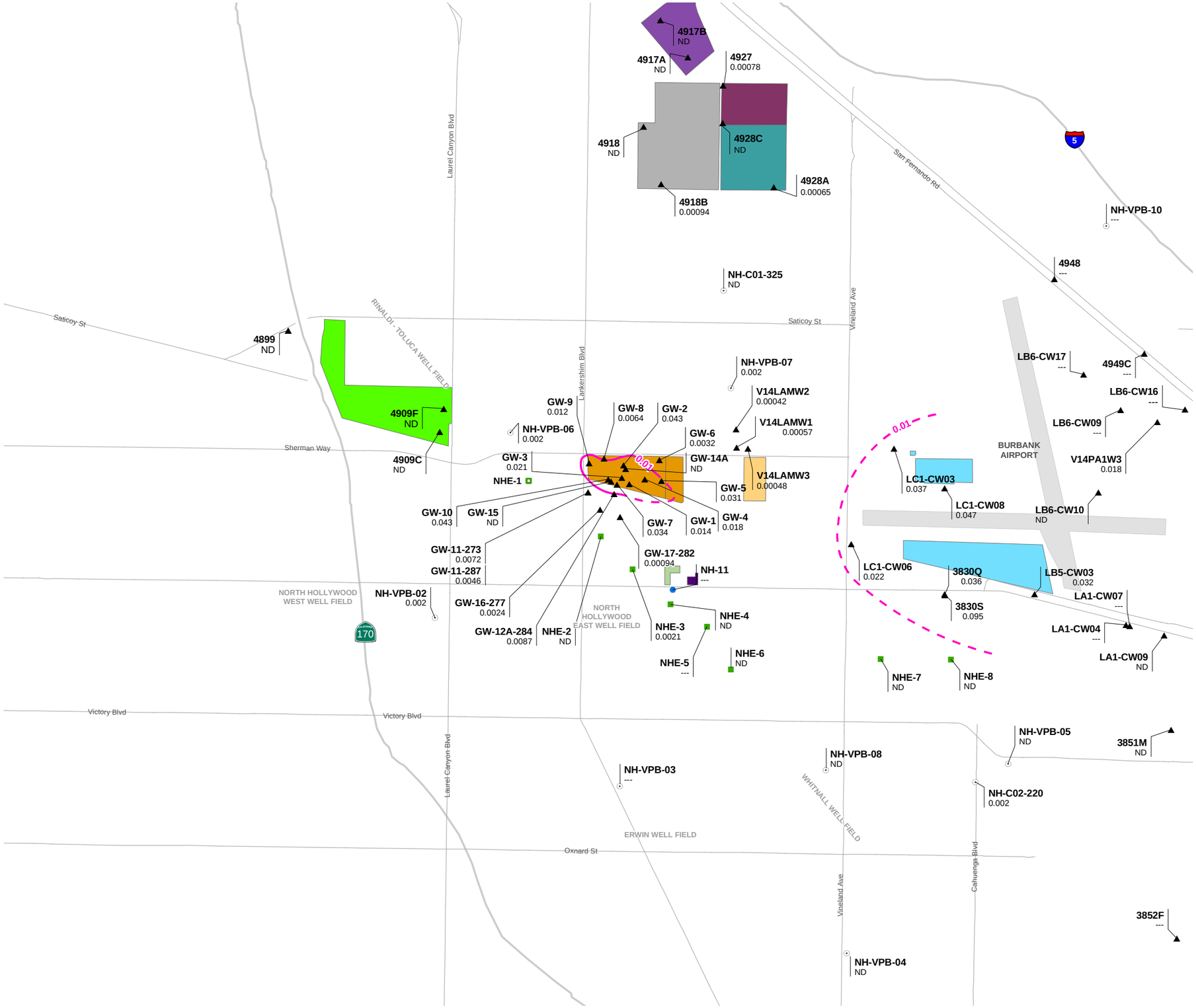

LEGEND

- NHOU EXTRACTION WELL (OPEN SYMBOL IF INACTIVE)
- PRODUCTION WELL
- FACILITY MONITORING WELL
- REMEDIAL INVESTIGATION MONITORING WELL

WELL IDENTIFIER ▲ —— **LC1-CW02**
CONCENTRATION (µg/L) —— 5.4

LOCATION OF SELECTED FACILITY

- FLEETWOOD MACHINE PRODUCTS
- HAWKER PACIFIC
- HEWITT PIT
- HONEYWELL
- LOCKHEED
- NEWBERRY LANDFILL
- PACIFIC STEEL
- PENROSE LANDFILL
- STRATHERN LANDFILL
- TUXFORD PIT

0.01 — CONTOUR OF NDMA CONCENTRATIONS (µg/L) (DASHED WHERE APPROXIMATE) STATE NOTIFICATION LEVEL FOR NDMA IS 0.01 µg/L

- MAJOR ROADS
- HIGHWAYS

NOTES:

1. THE MAXIMUM RESULTS SHOWN ARE FROM SAMPLES COLLECTED JANUARY 2003 THROUGH DECEMBER 2007.
2. ND = NOT DETECTED.
3. --- = NOT ANALYZED.
4. WHERE A WELL CLUSTER IS PRESENT THE DEPTH OF THE WELL SCREEN IS IDENTIFIED WITHIN THE WELL IDENTIFIER. FOR EXAMPLE:
   WELL IDENTIFIER ▲ —— **NH-CO2-220**
   DEPTH OF WELL SCREEN (feet bgs) ——
5. SEE APPENDIX A FOR A COMPLETE DATA SUMMARY.

FIGURE 2-10
MAXIMUM CONCENTRATION OF NDMA IN GROUNDWATER, DEPTH REGION 1

NORTH HOLLYWOOD OPERABLE UNIT
FOCUSED FEASIBILITY STUDY
SAN FERNANDO VALLEY AREA 1 SUPERFUND SITE

\\BALDUR\PROJ\NORTH_HOLLYWOOD\MXDS\FFS_JAN03_APR07\FIG2-10_MAX_NDMA_DEPTH1.MXD FELHADID 4/8/2009 10:36:07

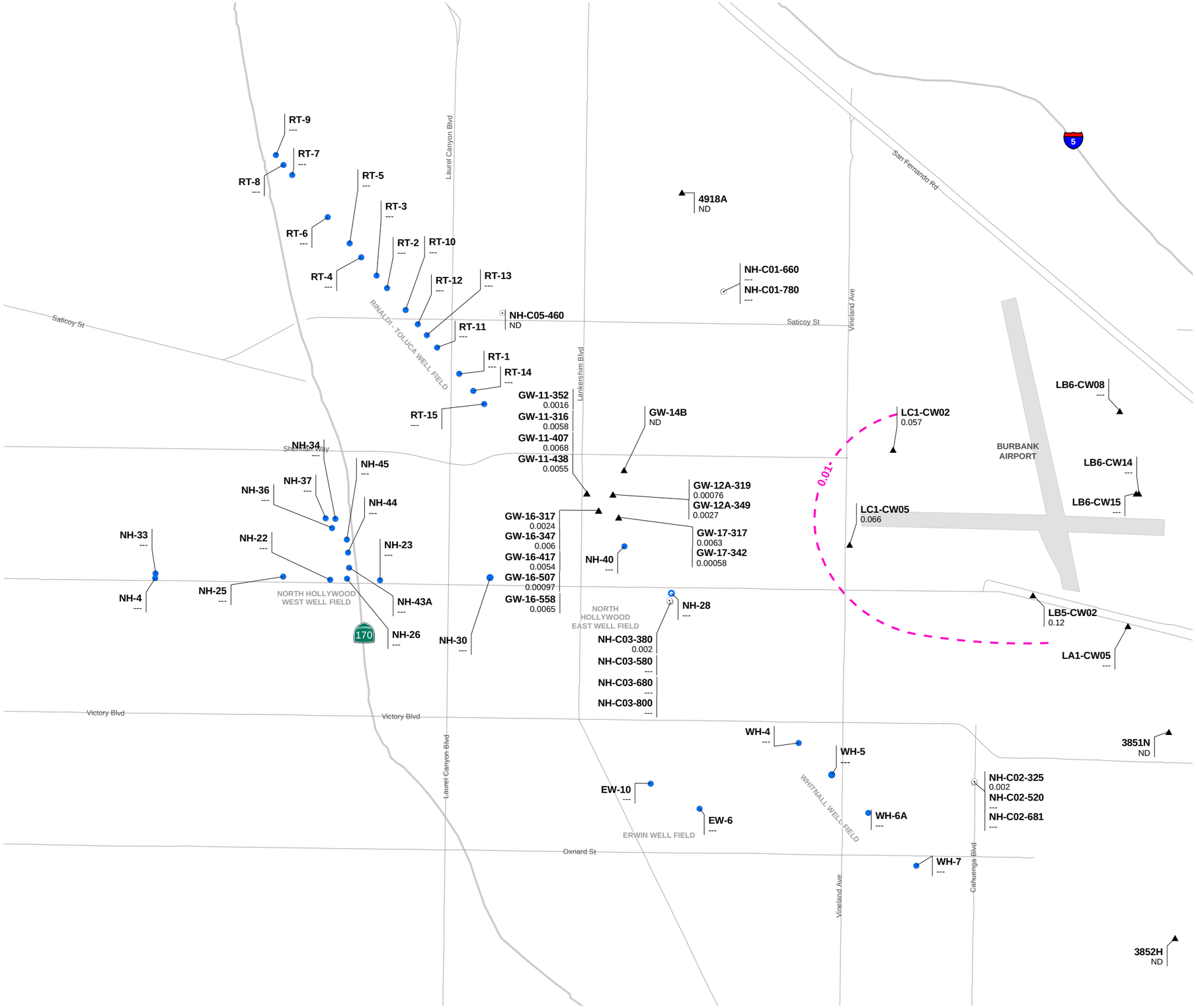

LEGEND

- PRODUCTION WELL (OPEN SYMBOL IF INACTIVE)
- FACILITY MONITORING WELL
- REMEDIAL INVESTIGATION MONITORING WELL

WELL IDENTIFIER ▲ —— **LC1-CW02**
CONCENTRATION (µg/L) —— 5.4

LOCATION OF SELECTED FACILITY

- FLEETWOOD MACHINE PRODUCTS
- HAWKER PACIFIC
- HEWITT PIT
- HONEYWELL
- LOCKHEED
- NEWBERRY LANDFILL
- PACIFIC STEEL
- PENROSE LANDFILL
- STRATHERN LANDFILL
- TUXFORD PIT

0.01 — CONTOUR OF NDMA CONCENTRATIONS (µg/L) (DASHED WHERE APPROXIMATE) STATE NOTIFICATION LEVEL FOR NDMA IS 0.01 µg/L

- MAJOR ROADS
- HIGHWAYS

NOTES:

1. THE MAXIMUM RESULTS SHOWN ARE FROM SAMPLES COLLECTED JANUARY 2003 THROUGH DECEMBER 2007.
2. ND = NOT DETECTED.
3. --- = NOT ANALYZED.
4. WHERE A WELL CLUSTER IS PRESENT THE DEPTH OF THE WELL SCREEN IS IDENTIFIED WITHIN THE WELL IDENTIFIER. FOR EXAMPLE:

   WELL IDENTIFIER ▲ —— **NH-CO2-220**
   DEPTH OF WELL SCREEN (feet bgs) ——
5. SEE APPENDIX A FOR A COMPLETE DATA SUMMARY.

0 2,000 4,000 Feet

N

FIGURE 2-11
MAXIMUM CONCENTRATION OF NDMA IN GROUNDWATER, DEPTH REGIONS 2 THROUGH 4

NORTH HOLLYWOOD OPERABLE UNIT
FOCUSED FEASIBILITY STUDY
SAN FERNANDO VALLEY AREA 1 SUPERFUND SITE

\\BALDUR\PROJ\NORTH_HOLLYWOOD\MXDS\FFS_JAN03_APR07\FIG2-11_MAX_NDMA_DEPTH24.MXD FELHADID 4/8/2009 10:40:26

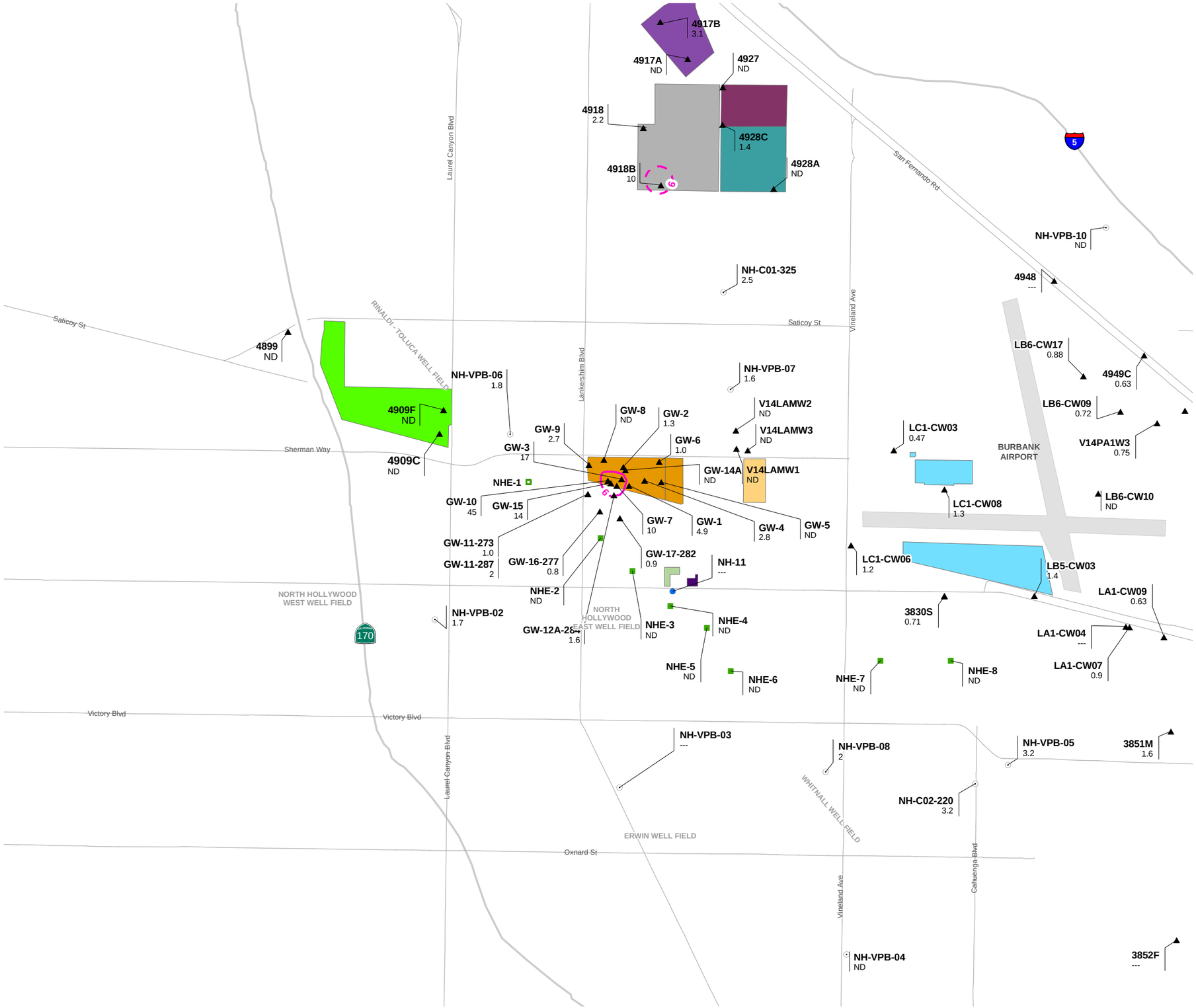

LEGEND

- NHOU EXTRACTION WELL (OPEN SYMBOL IF INACTIVE)
- PRODUCTION WELL
- FACILITY MONITORING WELL
- REMEDIAL INVESTIGATION MONITORING WELL

WELL IDENTIFIER ▲ —— LC1-CW15
CONCENTRATION (µg/L) —— 0.56

LOCATION OF SELECTED FACILITY

- FLEETWOOD MACHINE PRODUCTS
- HAWKER PACIFIC
- HEWITT PIT
- HONEYWELL
- LOCKHEED
- NEWBERRY LANDFILL
- PACIFIC STEEL
- PENROSE LANDFILL
- STRATHERN LANDFILL
- TUXFORD PIT

—6— CONTOUR OF PERCHLORATE CONCENTRATIONS (µg/L) (DASHED WHERE APPROXIMATE) THE STATE MCL FOR PERCHLORATE IS 6 µg/L

- MAJOR ROADS
- HIGHWAYS

NOTES:

1. THE MAXIMUM RESULTS SHOWN ARE FROM SAMPLES COLLECTED JANUARY 2003 THROUGH DECEMBER 2007.
2. ND = NOT DETECTED.
3. --- = NOT ANALYZED.
4. WHERE A WELL CLUSTER IS PRESENT THE DEPTH OF THE WELL SCREEN IS IDENTIFIED WITHIN THE WELL IDENTIFIER. FOR EXAMPLE:

   WELL IDENTIFIER ▲ —— NH-CO2-220
   DEPTH OF WELL SCREEN (feet bgs) ——
5. SEE APPENDIX A FOR A COMPLETE DATA SUMMARY.

0 2,000 4,000 Feet

N

FIGURE 2-12
MAXIMUM CONCENTRATION OF PERCHLORATE IN GROUNDWATER, DEPTH REGION 1

NORTH HOLLYWOOD OPERABLE UNIT
FOCUSED FEASIBILITY STUDY
SAN FERNANDO VALLEY AREA 1 SUPERFUND SITE

\\BALDUR\PROJ\NORTH_HOLLYWOOD\MXDS\FFS_JAN03_APR07\FIG2-12_MAX_PERCH_DEPTH1.MXD FELHADID 4/8/2009 10:42:47

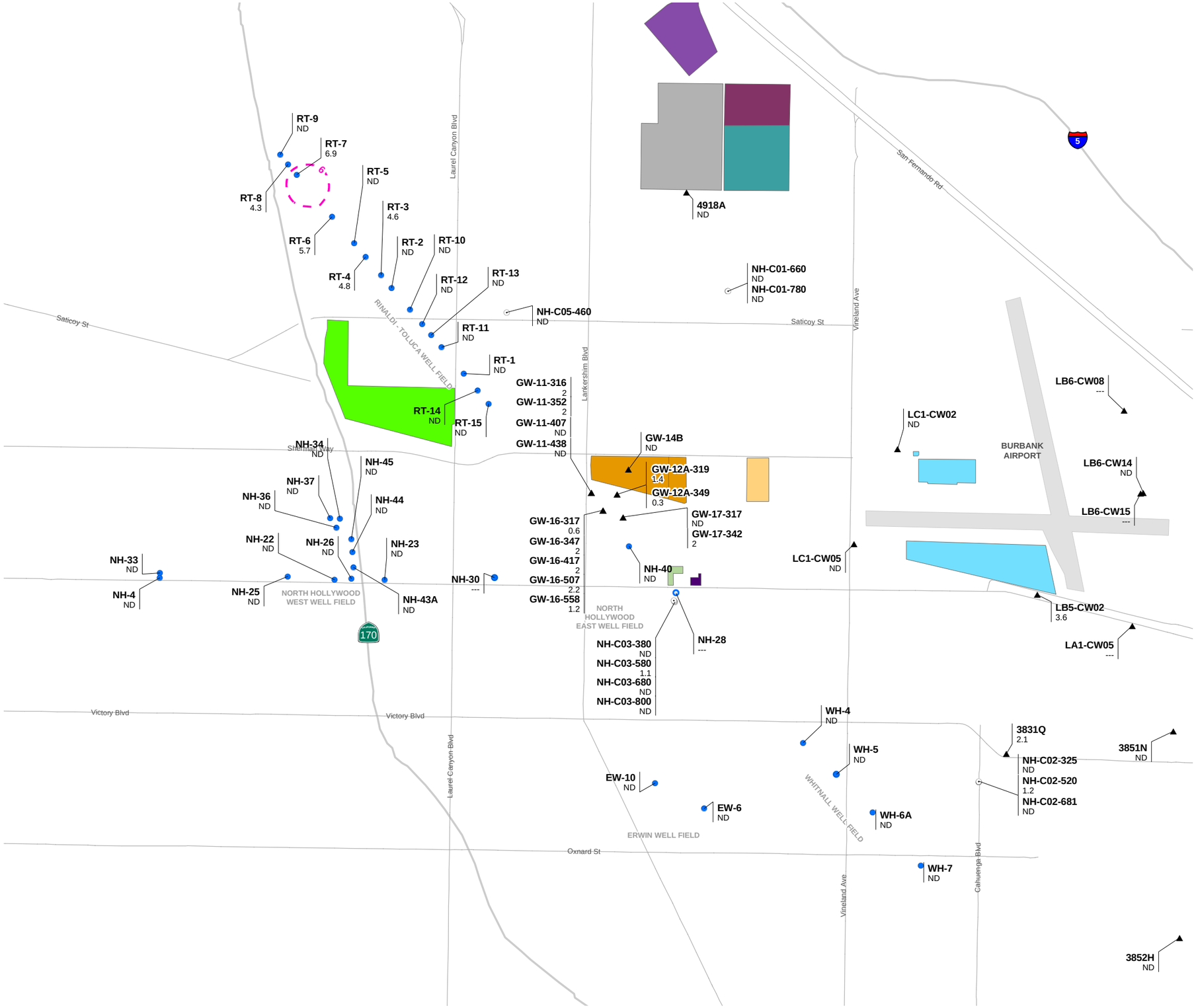

LEGEND

- PRODUCTION WELL (OPEN SYMBOL IF INACTIVE)
- FACILITY MONITORING WELL
- REMEDIAL INVESTIGATION MONITORING WELL

WELL IDENTIFIER ▲ —— LC1-CW15
CONCENTRATION (µg/L) —— 0.56

LOCATION OF SELECTED FACILITY

- FLEETWOOD MACHINE PRODUCTS
- HAWKER PACIFIC
- HEWITT PIT
- HONEYWELL
- LOCKHEED
- NEWBERRY LANDFILL
- PACIFIC STEEL
- PENROSE LANDFILL
- STRATHERN LANDFILL
- TUXFORD PIT

—6— CONTOUR OF PERCHLORATE CONCENTRATIONS (µg/L) (DASHED WHERE APPROXIMATE) THE STATE MCL FOR PERCHLORATE IS 6 µg/L

- MAJOR ROADS
- HIGHWAYS

NOTES:

1. THE MAXIMUM RESULTS SHOWN ARE FROM SAMPLES COLLECTED JANUARY 2003 THROUGH DECEMBER 2007.
2. ND = NOT DETECTED.
3. --- = NOT ANALYZED.
4. WHERE A WELL CLUSTER IS PRESENT THE DEPTH OF THE WELL SCREEN IS IDENTIFIED WITHIN THE WELL IDENTIFIER. FOR EXAMPLE:

   WELL IDENTIFIER ▲ —— NH-CO2-220
   DEPTH OF WELL SCREEN (feet bgs) ——
5. SEE APPENDIX A FOR A COMPLETE DATA SUMMARY.

0 2,000 4,000 Feet

N

FIGURE 2-13
MAXIMUM CONCENTRATION OF PERCHLORATE IN GROUNDWATER, DEPTH REGIONS 2 THROUGH 4

NORTH HOLLYWOOD OPERABLE UNIT
FOCUSED FEASIBILITY STUDY
SAN FERNANDO VALLEY AREA 1 SUPERFUND SITE

\\BALDUR\PROJ\NORTH_HOLLYWOOD\MXDS\FFS_JAN03_APR07\FIG2-13_MAX_PERCH_DEPTH24.MXD FELHADID 4/8/2009 10:46:43

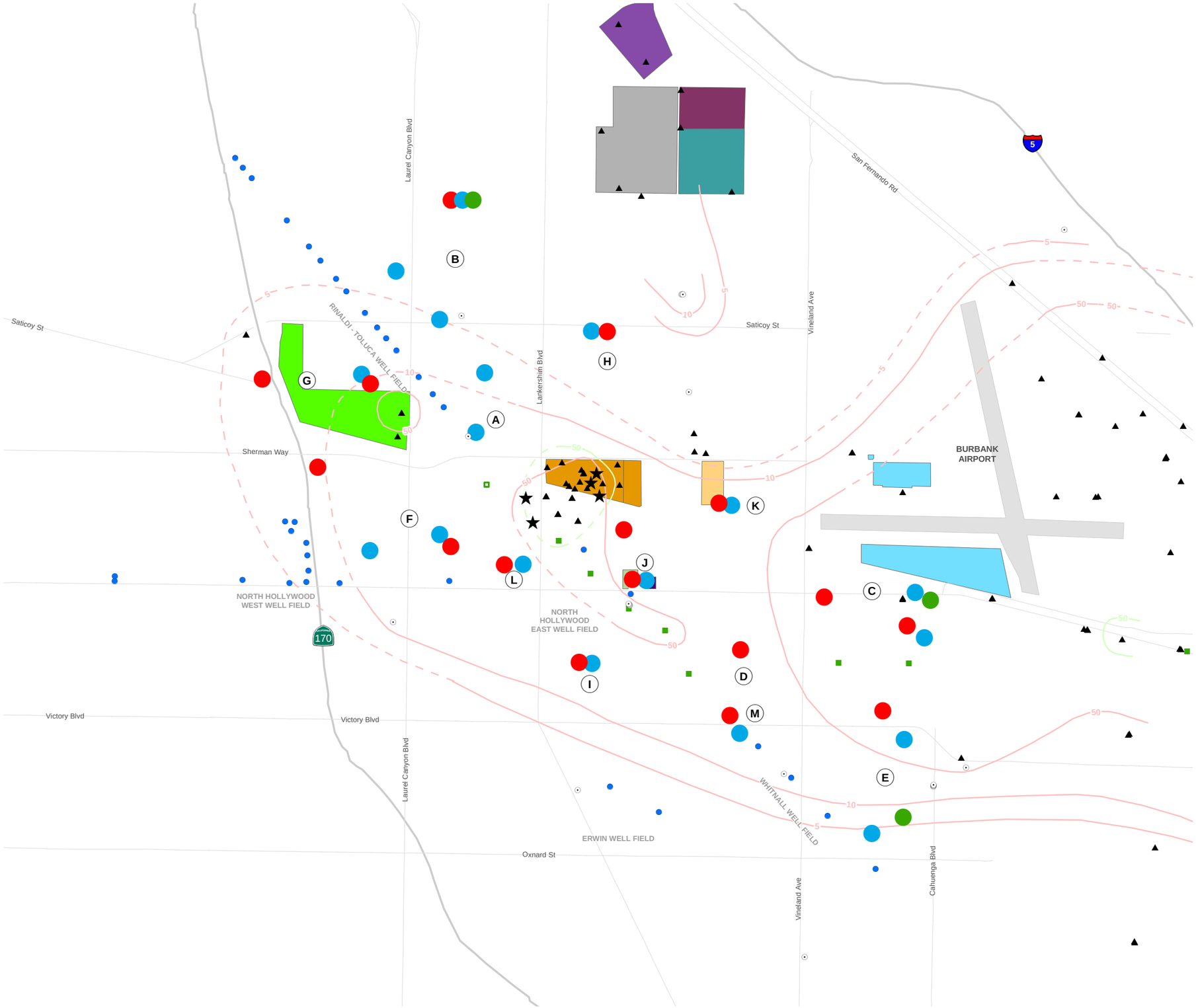

LEGEND

PROPOSED NEW MONITORING WELL LOCATION

- DEPTH REGION 1
- DEPTH REGION 2
- DEPTH REGION 3 OR 4
- APPROXIMATE LOCATION OF RECENTLY INSTALLED HONEYWELL MULTIPLE-DEPTH MONITORING WELL CLUSTER
- (A) NEW WELL LOCATION IDENTIFIER (SEE TABLE 2-1)
- NHOU EXTRACTION WELL (OPEN SYMBOL IF INACTIVE)
- ACTIVE PRODUCTION WELL
- FACILITY MONITORING WELL
- REMEDIAL INVESTIGATION MONITORING WELL
- 10 CONTOUR OF TCE AND PCE CONCENTRATIONS IN DEPTH REGION 1 (µg/L) *(DASHED WHERE APPROXIMATE)*
- 50 CONTOUR OF CHROMIUM CONCENTRATIONS IN DEPTH REGION 1 (µg/L) (DASHED WHERE APPROXIMATE)
- MAJOR ROADS
- HIGHWAYS

LOCATION OF SELECTED FACILITY

- FLEETWOOD MACHINE PRODUCTS
- HAWKER PACIFIC
- HEWITT PIT
- HONEYWELL
- LOCKHEED
- NEWBERRY LANDFILL
- PACIFIC STEEL
- PENROSE LANDFILL
- STRATHERN LANDFILL
- TUXFORD PIT

0 2,000 4,000 Feet

N

FIGURE 2-14
RECOMMENDED ADDITIONAL MONITORING WELL LOCATIONS

NORTH HOLLYWOOD OPERABLE UNIT
FOCUSED FEASIBILITY STUDY
SAN FERNANDO VALLEY AREA 1 SUPERFUND SITE

\\BALDUR\PROJ\NORTH_HOLLYWOOD\MXDS\FFS_JAN03_APR07\FIG02-14_DATA_GAP_LOC.MXD FELHADID 4/8/2009 10:54:02