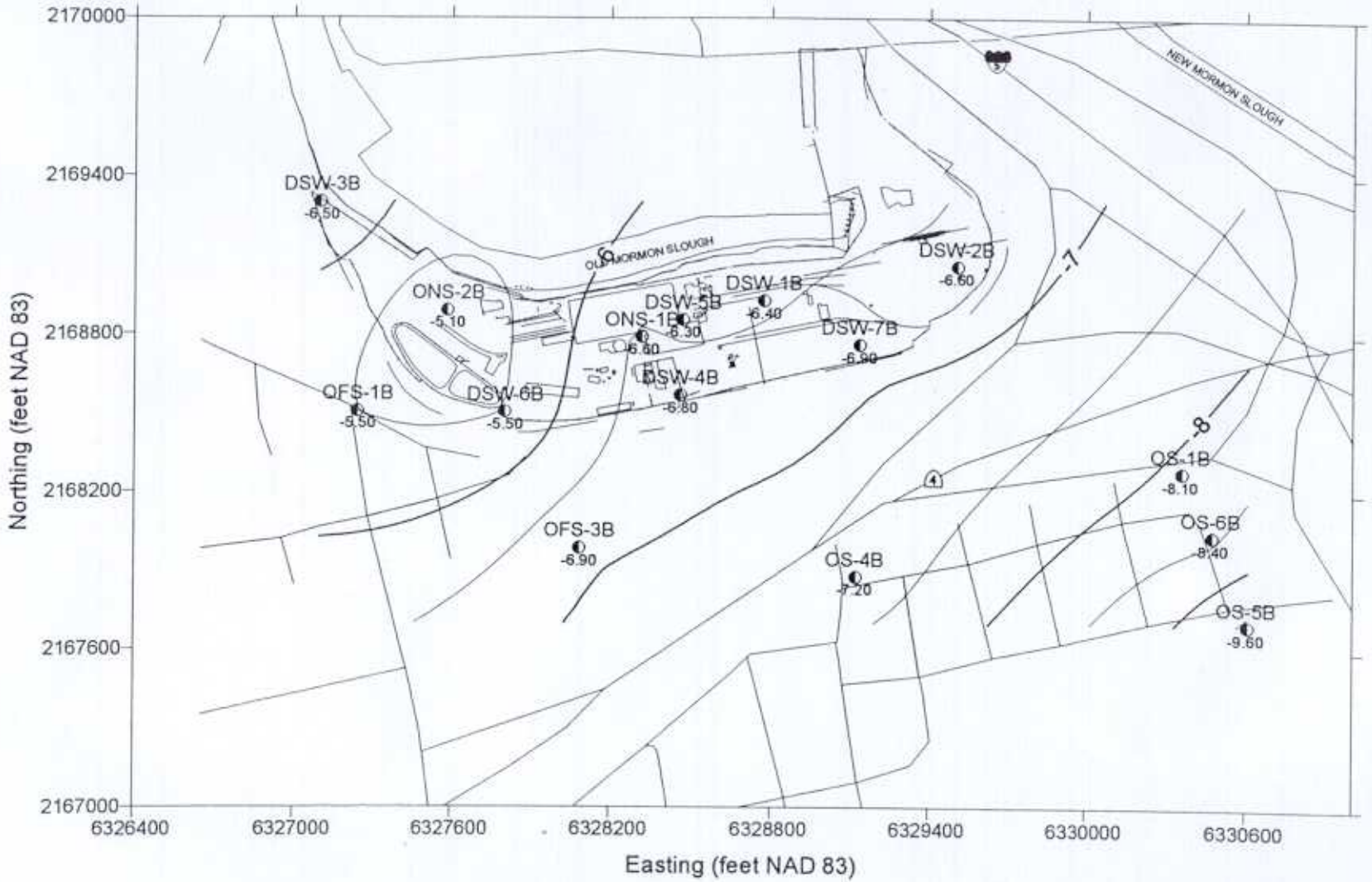

U.S. ARMY ENGINEER DISTRICT, SEATTLE
CORPS OF ENGINEERS
SEATTLE, WASHINGTON

MC CORMICK & BAXTER SUPERFUND SITE
SITE INVESTIGATION

FIGURE 3-9

JULY 1999 B ZONE GROUNDWATER ELEVATIONS (FEET NVD 88)

STOCKTON CALIFORNIA

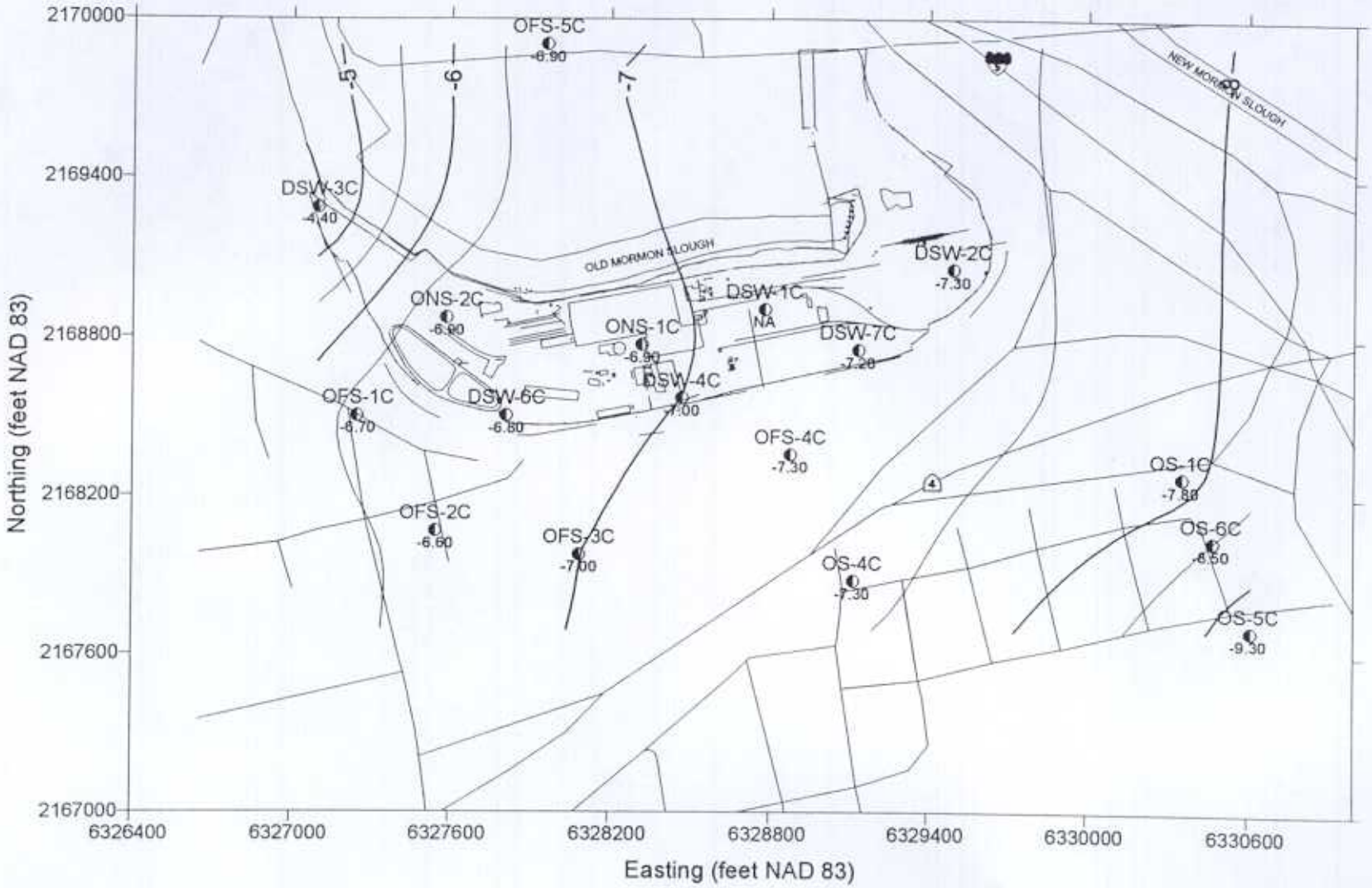

U.S. ARMY ENGINEER DISTRICT, SEATTLE
CORPS OF ENGINEERS
SEATTLE, WASHINGTON

MC CORMICK & BAXTER SUPERFUND SITE
SITE INVESTIGATION

FIGURE 3-10

JULY 1999 C ZONE GROUNDWATER ELEVATIONS (FEET NVD 88)

STOCKTON CALIFORNIA

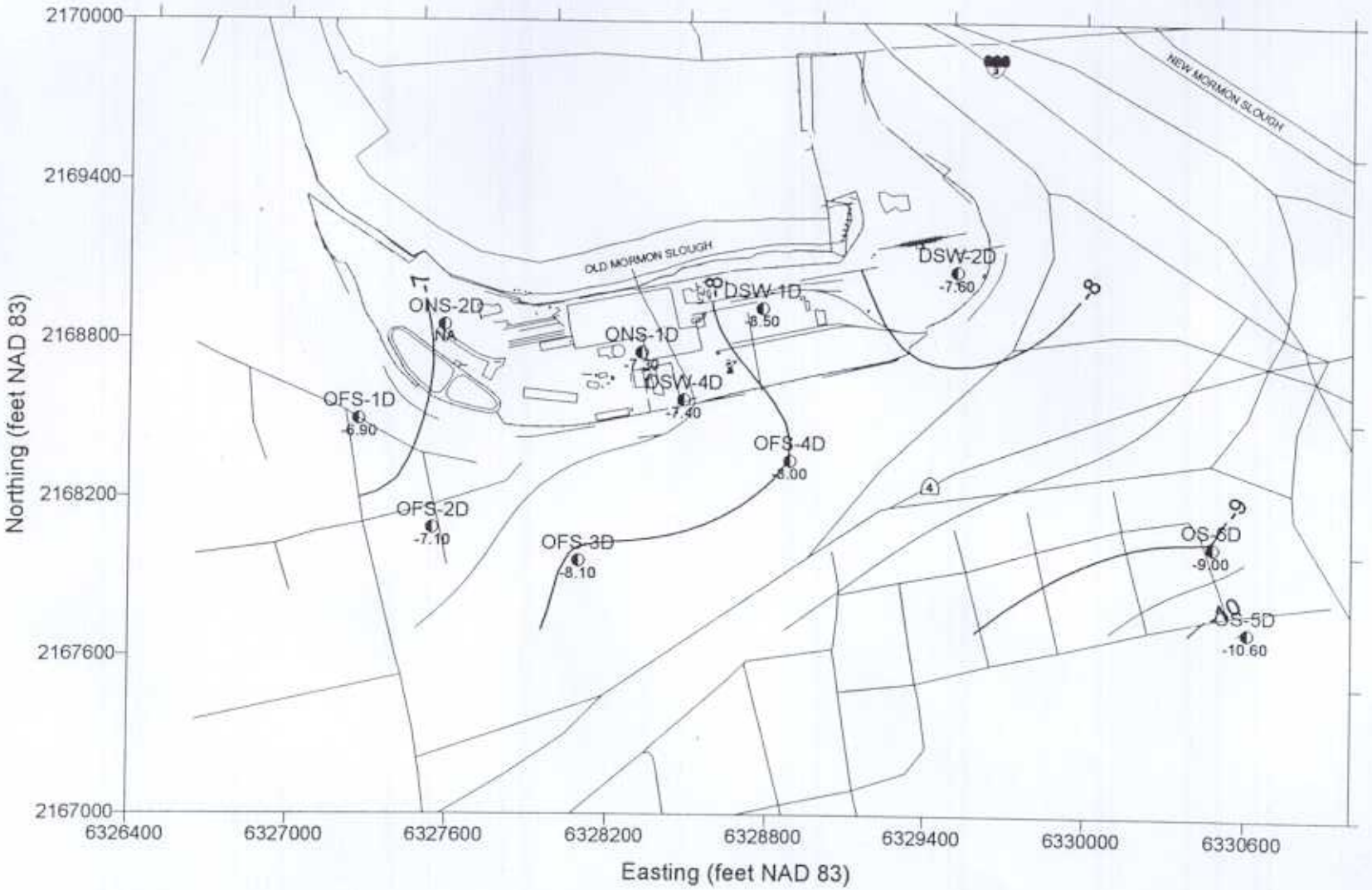

U.S. ARMY ENGINEER DISTRICT, SEATTLE
CORPS OF ENGINEERS
SEATTLE, WASHINGTON

MC CORMICK & BAXTER SUPERFUND SITE
SITE INVESTIGATION

FIGURE 3-11

JULY 1999 D ZONE GROUNDWATER ELEVATIONS (FEET NVD 88)

STOCKTON CALIFORNIA

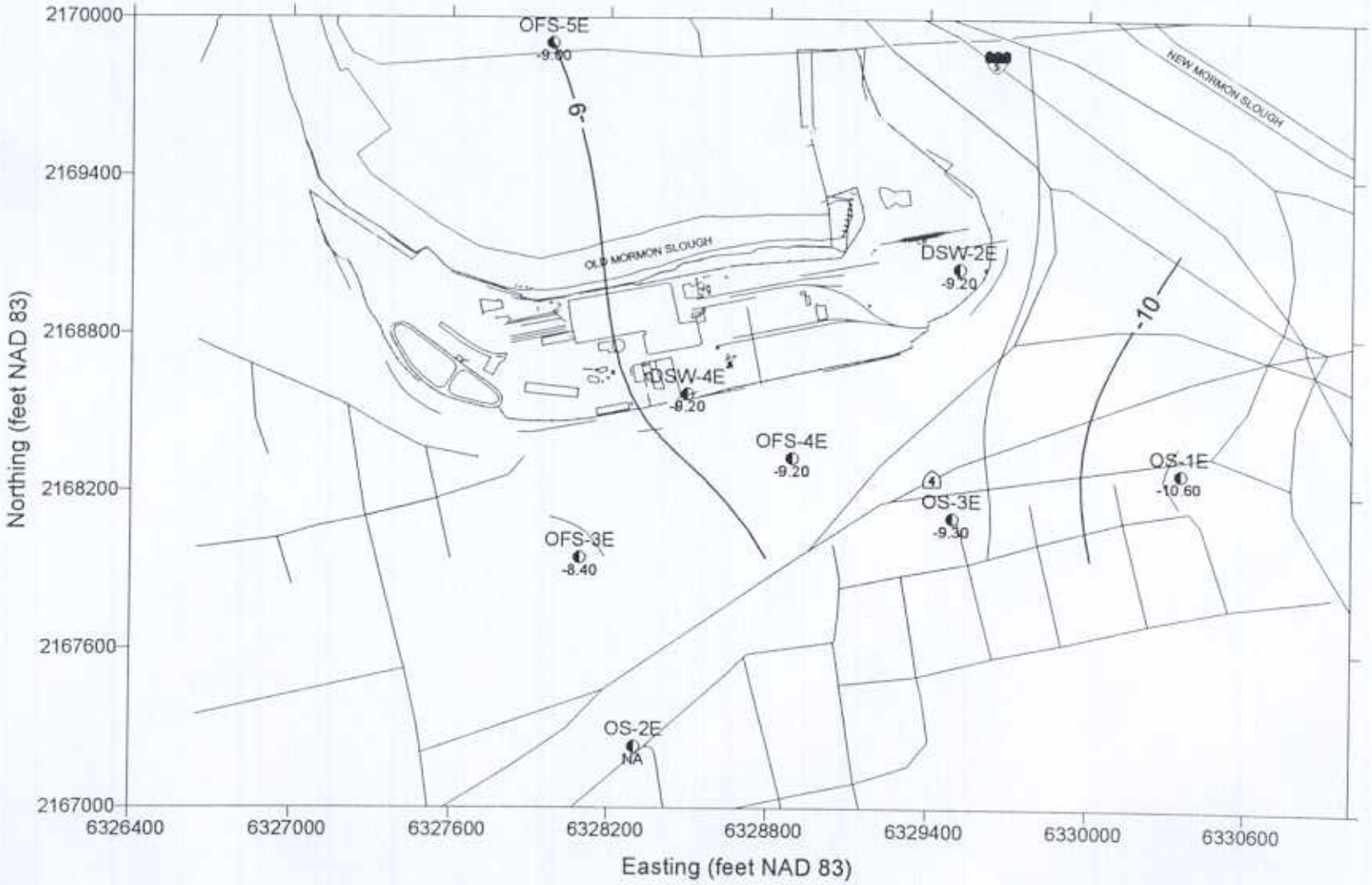

U.S. ARMY ENGINEER DISTRICT, SEATTLE
CORPS OF ENGINEERS
SEATTLE, WASHINGTON

MC CORMICK & BAXTER SUPERFUND SITE
SITE INVESTIGATION

FIGURE 3-12

JULY 1999 E ZONE GROUNDWATER ELEVATIONS (FEET NVD 88)

STOCKTON CALIFORNIA

REVISIONS				
SYMBOL	ZONE	DESCRIPTION	DATE	BY

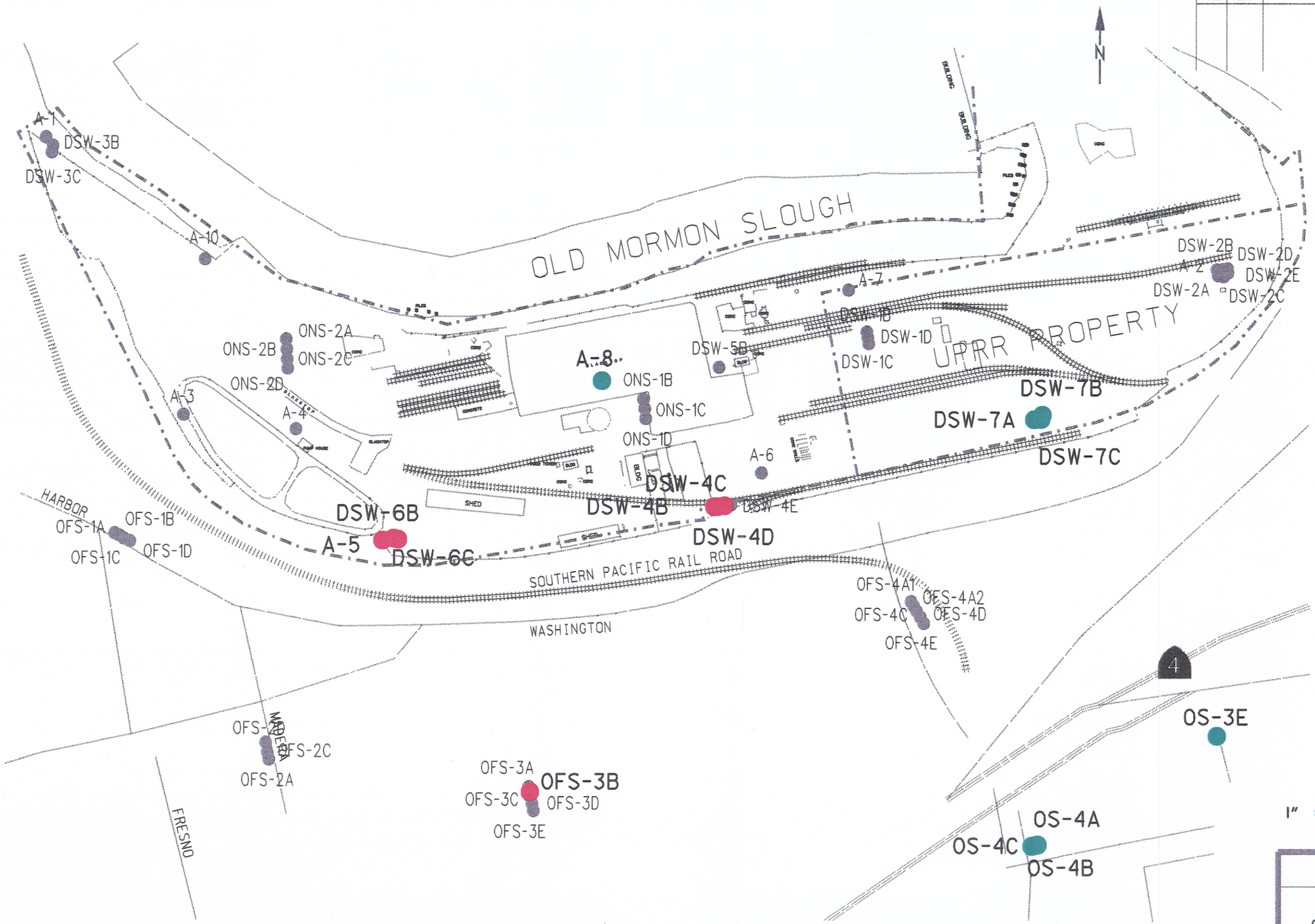

LEGEND

- BOUNDARIES
- OS-3E — SAMPLE FOR SVOC
- DSW-6B — SAMPLE FOR DIOXIN AND SVOC'S

1" = 200' (0 – 200')

U.S. ARMY ENGINEER DISTRICT, SEATTLE
CORPS OF ENGINEERS
SEATTLE, WASHINGTON

MC CORMICK & BAXTER SUPERFUND SITE
SITE INVESTIGATION

GROUNDWATER SAMPLING LOCATIONS
OF EXISTING MONITORING WELLS

STOCKTON — CALIFORNIA

SIZE	INVITATION NO.	FILE NO.	DATE:	FIGURE
D				3-13
DSGN. SMITH		CHK. LYNCH		SHEET

This project was designed by the Seattle District U.S. Army Corps of Engineers. The initials or signatures and registration designations of individuals appear within the specifications or on these project documents within the scope of their employment as required by ER 1110-1-8152, Professional Registration.

DATE AND TIME PLOTTED: 04-FEB-2000 16:37
DESIGN FILE: I:\htrw\mcbx\smith\mbr\s0m.dgn