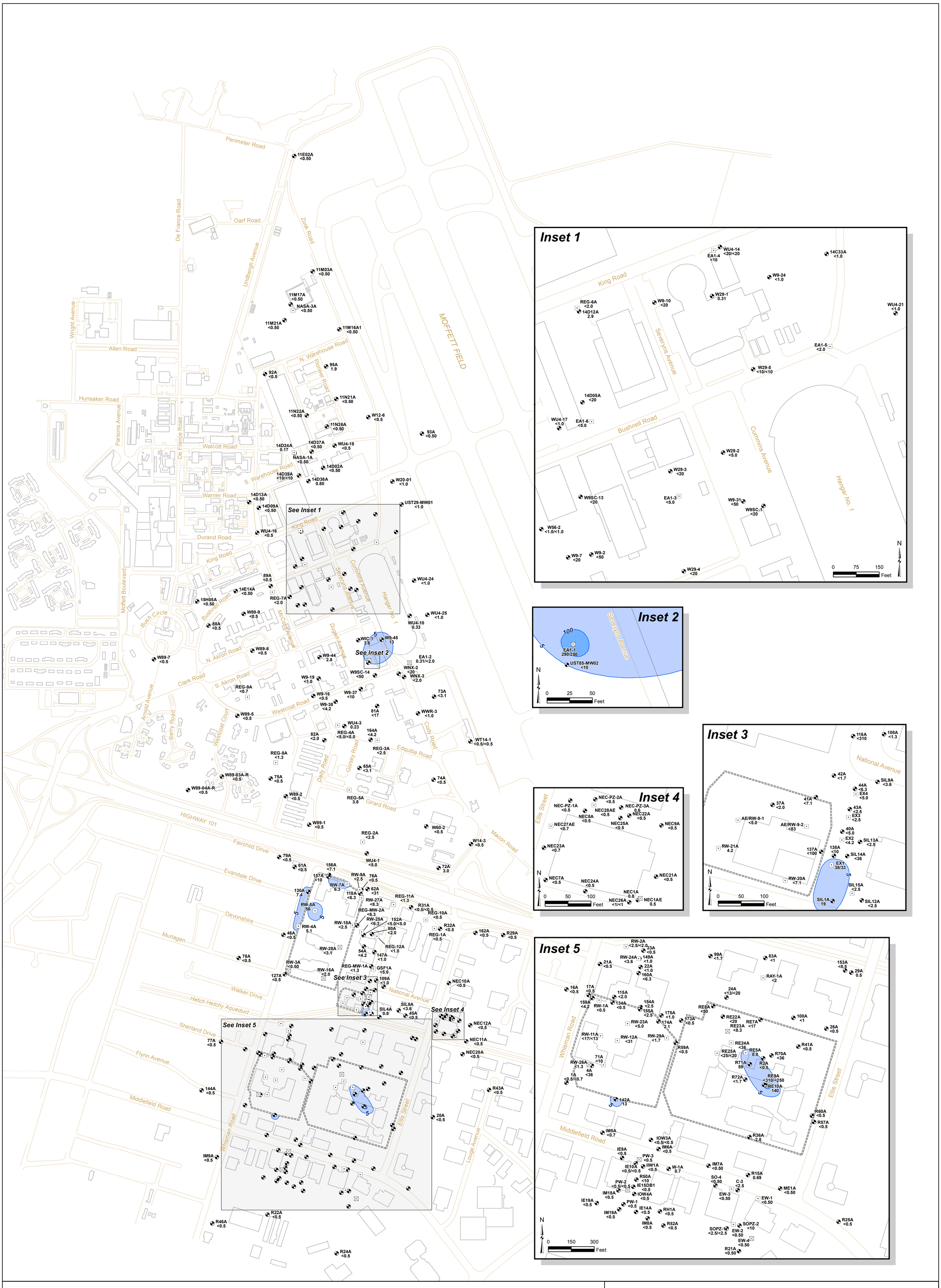

Legend

PCE Concentration

- 5 - 100 ug/L
- 100 - 1,000 ug/L
- 1,000 - 10,000 ug/L
- Greater than 10,000 ug/L

- Recovery Well On
- Recovery Well Off
- Monitoring Well
- R46A <0.5 — Well ID, PCE Concentration (ug/L)

- Slurry Wall
- Building
- Road

N

500 250 0 500 Feet

Notes:
PCE = Tetrachloroethene
ug/L = micrograms per liter
Figure shows only those wells sampled and analyzed for PCE in 2011.
Wells with non-detections where the analyte has been historically detected were contoured assuming a value of one-half the detection limit.
Wells with non-detections where the analyte has not been historically detected were contoured as less than 5 µg/L.

A/A1 Zone PCE Concentration in Groundwater September/October 2011

Middlefield-Ellis-Whisman (MEW) Regional Study Area
Mountain View, California

Geosyntec consultants

Oakland | April 2012

Figure **C-4**

P:\GIS\MEW\Project\Regional\2011_AR\FigC-04_PCE_AA1_Sept2011.mxd 3/14/2012 4:57:33 PM

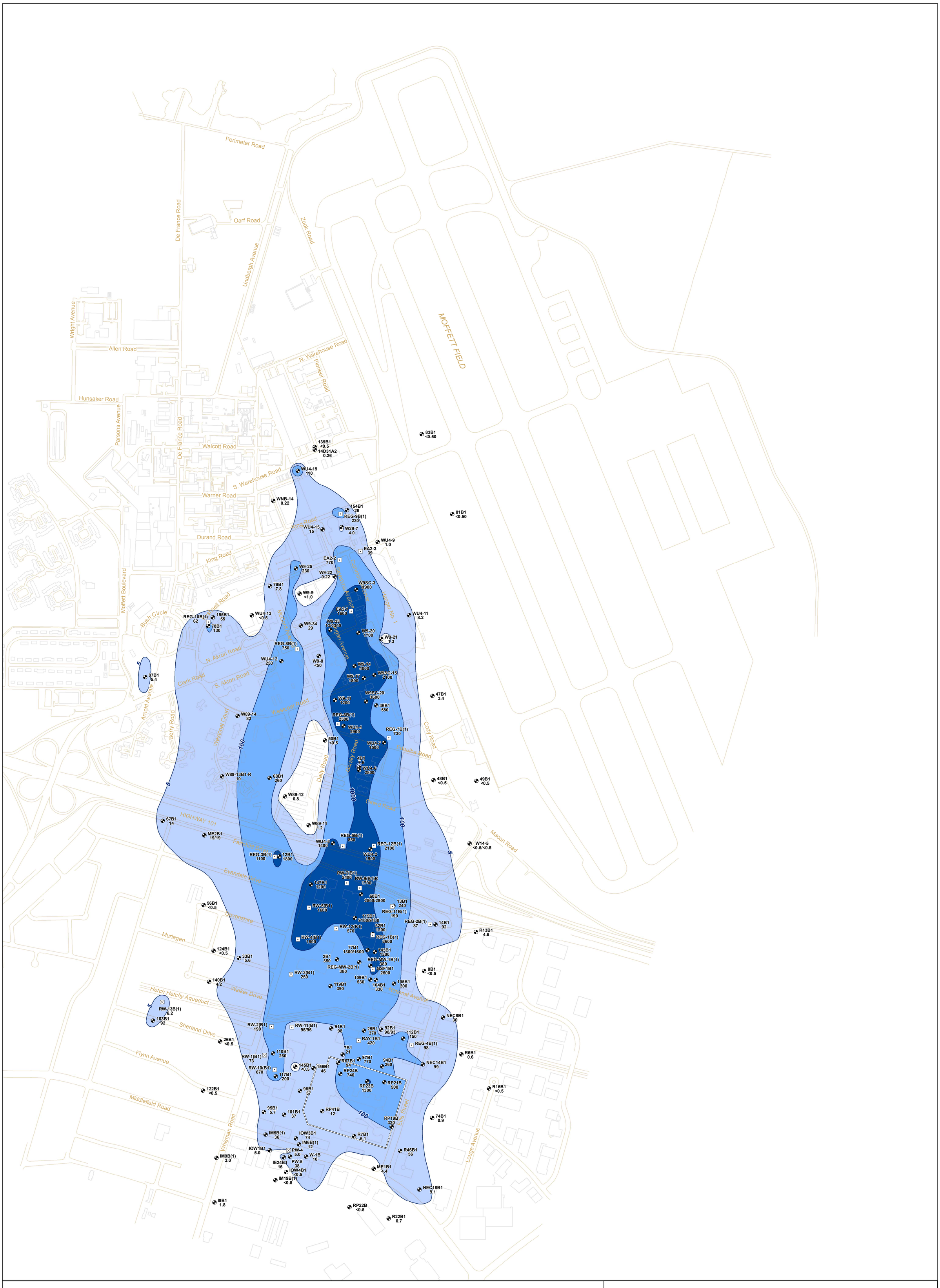

Legend

TCE Concentration

- 5 - 100 ug/L
- 100 - 1,000 ug/L
- 1,000 - 10,000 ug/L
- Greater than 10,000 ug/L

- Recovery Well On
- Recovery Well Off
- Monitoring Well
- R22B1 <0.5 — Well ID, TCE Concentration (ug/L)

- Slurry Wall
- Building
- Road

N

0 250 500 1,000 Feet

Notes:
TCE = Trichloroethene
ug/L = micrograms per liter
Figure shows only those wells sampled and analyzed for TCE in 2011.
Wells with non-detections were contoured assuming a value of one-half the detection limit.

B1/A2 Zone TCE Concentration in Groundwater September/October 2011

Middlefield-Ellis-Whisman (MEW) Regional Study Area
Mountain View, California

Geosyntec consultants

Oakland | April 2012

Figure **C-5**

P:\GIS\MEW\Project\Regional\2011_AR\FigC-05_TCE_B1_Sept2011.mxd 3/22/2012 9:12:53 AM

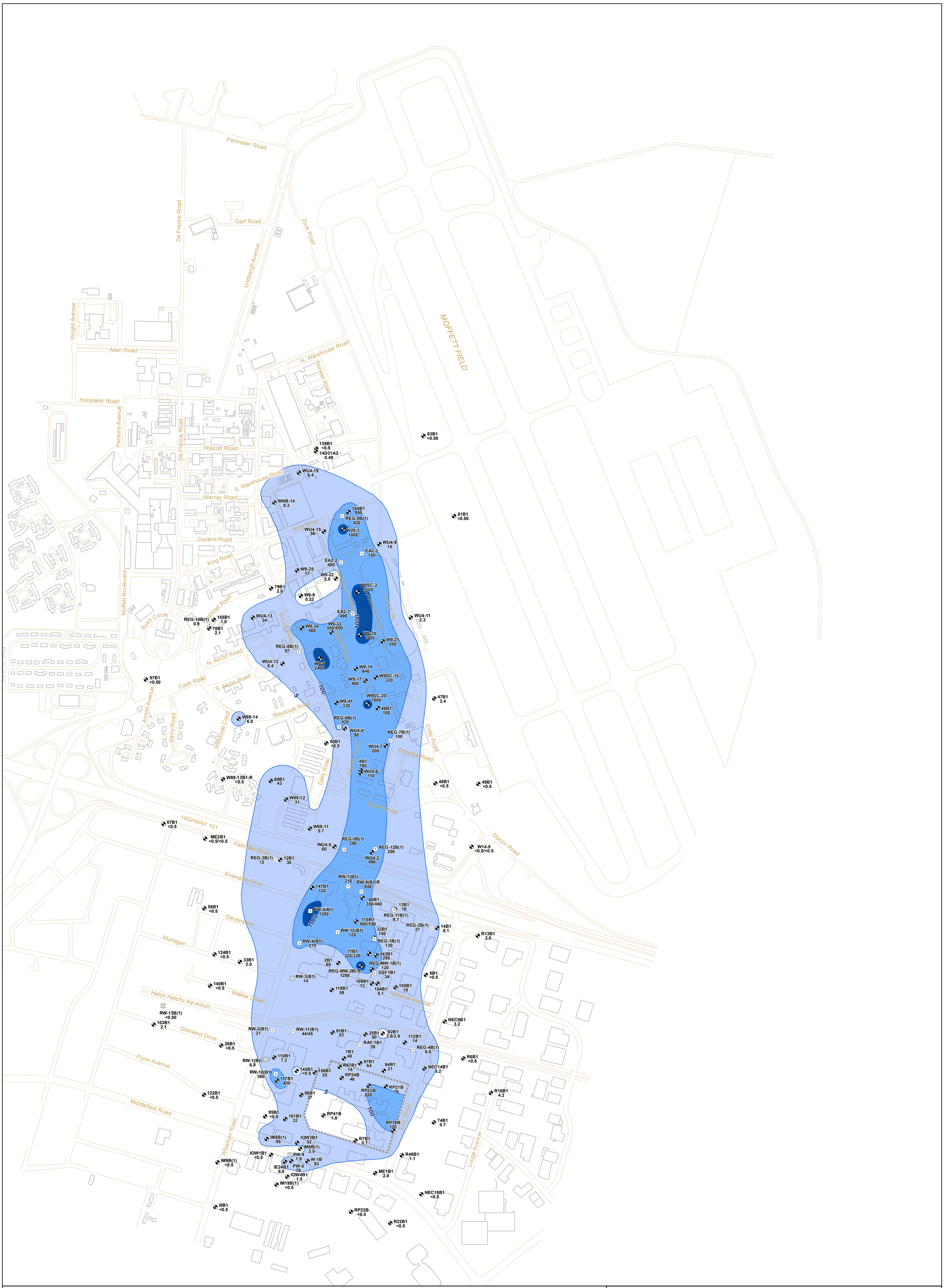

Legend

cDCE Concentration

- 5 - 100 ug/L
- 100 - 1,000 ug/L
- 1,000 - 10,000 ug/L
- Greater than 10,000 ug/L

- Recovery Well On
- Recovery Well Off
- Monitoring Well
- R22B1 <0.5 — Well ID, cDCE Concentration (ug/L)

- Slurry Wall
- Building
- Road

N

0 250 500 1,000 Feet

Notes:
cDCE = cis-1,2-Dichloroethene
ug/L = micrograms per liter
Figure shows only those wells sampled and analyzed for cDCE in 2011.
Wells with non-detections were contoured assuming a value of one-half the detection limit.

B1/A2 Zone cDCE Concentration in Groundwater September/October 2011

Middlefield-Ellis-Whisman (MEW) Regional Study Area
Mountain View, California

Geosyntec consultants

Oakland | April 2012

Figure **C-6**

P:\GIS\MEW\Project\Regional\2011_AR\FigC-06_cDCE_B1_Sept2011.mxd 3/14/2012 4:18:08 PM