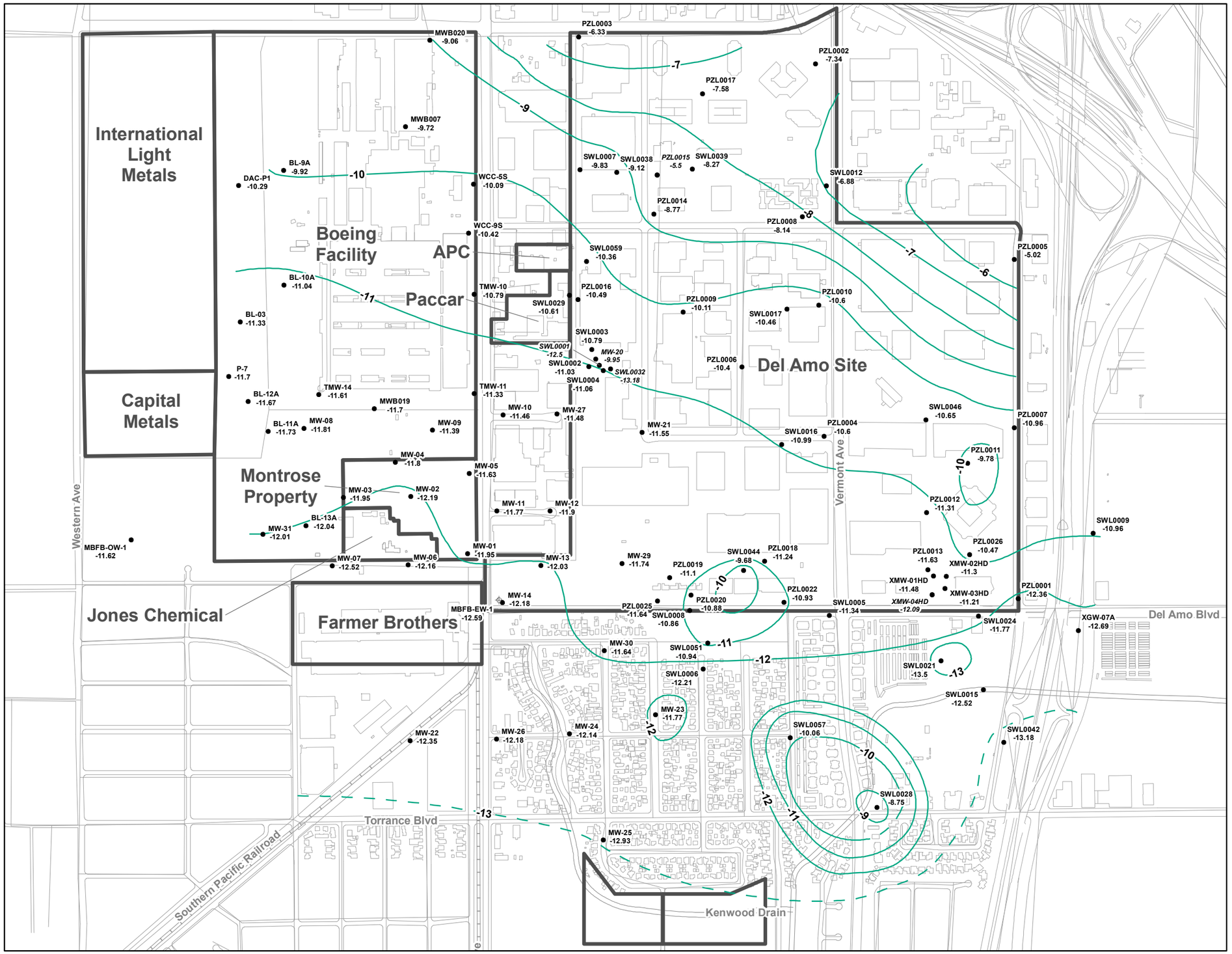

Legend

- PZL0008 -8.14 Monitoring Well Groundwater Elevation (ft msl)
- Extraction or Injection Well
- -11 Groundwater elevation contour (ft msl) (Dashed where approximate)

Notes:
ft msl = feet (relative to) mean sea level.
Values in italics not used for contouring

N

0 375 750 1,125 1,500
Feet

Groundwater Elevation Contours Water Table October 2006

CH2MHILL

Prepared by CH2M Hill, April 2007

\\galt\proj\Montrose_GW_Remedy\plots\2007\Groundwater_Water_b.mxd

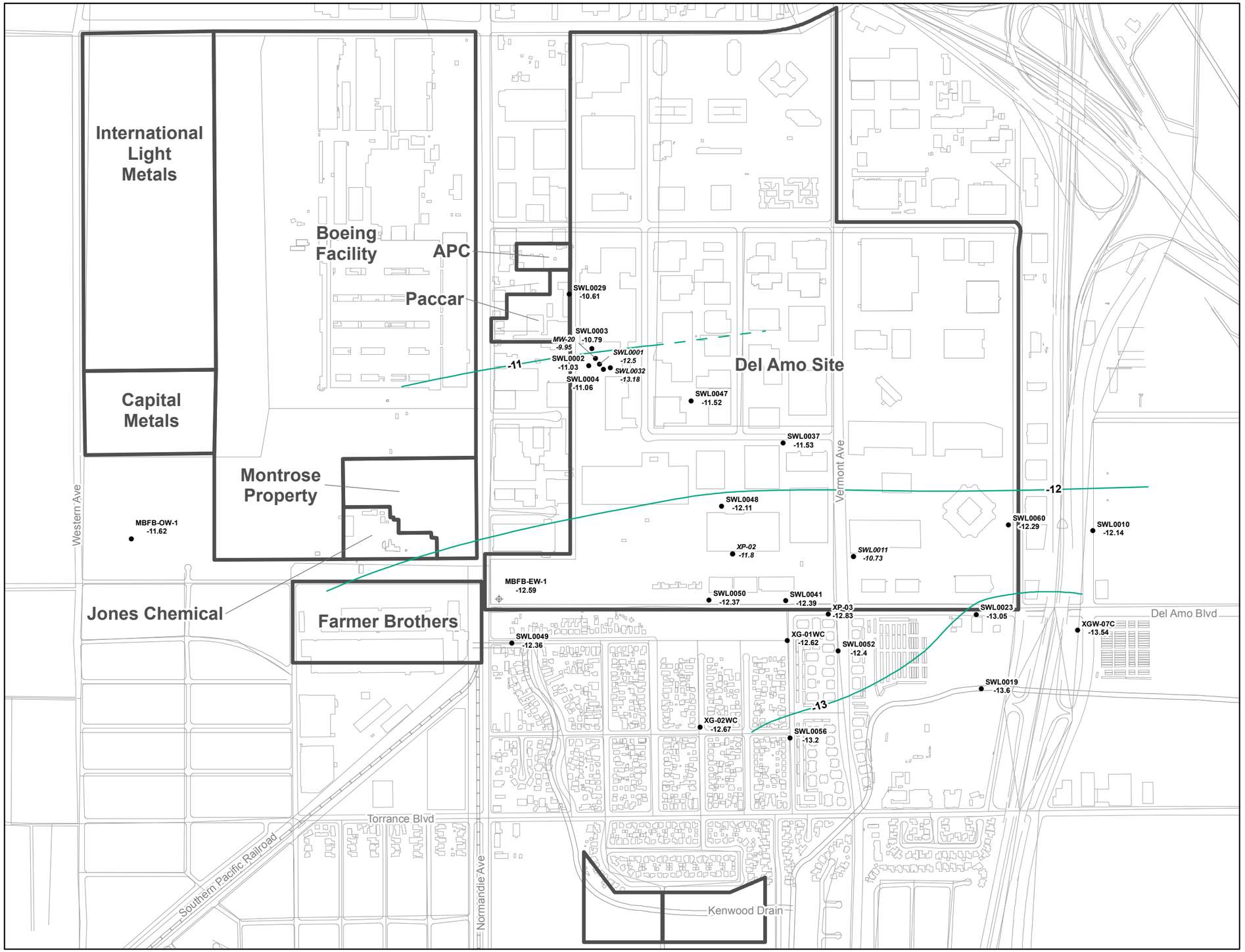

Legend

- SWL0047 -11.52 Monitoring Well Groundwater Elevation (ft msl)
- Extraction or Injection Well
- -11 Groundwater elevation contour (ft msl) (Dashed where approximate)

Notes:
ft msl = feet (relative to) mean sea level.
Values in italics not used for contouring

N

0 375 750 1,125 1,500
Feet

Groundwater Elevation Contours Middle Bellflower B Sand October 2006

CH2MHILL

Prepared by CH2M Hill, April 2007

\\galt\proj\Montrose_GW_Remedy\plots\2007\Groundwater_MBFB_b.mxd

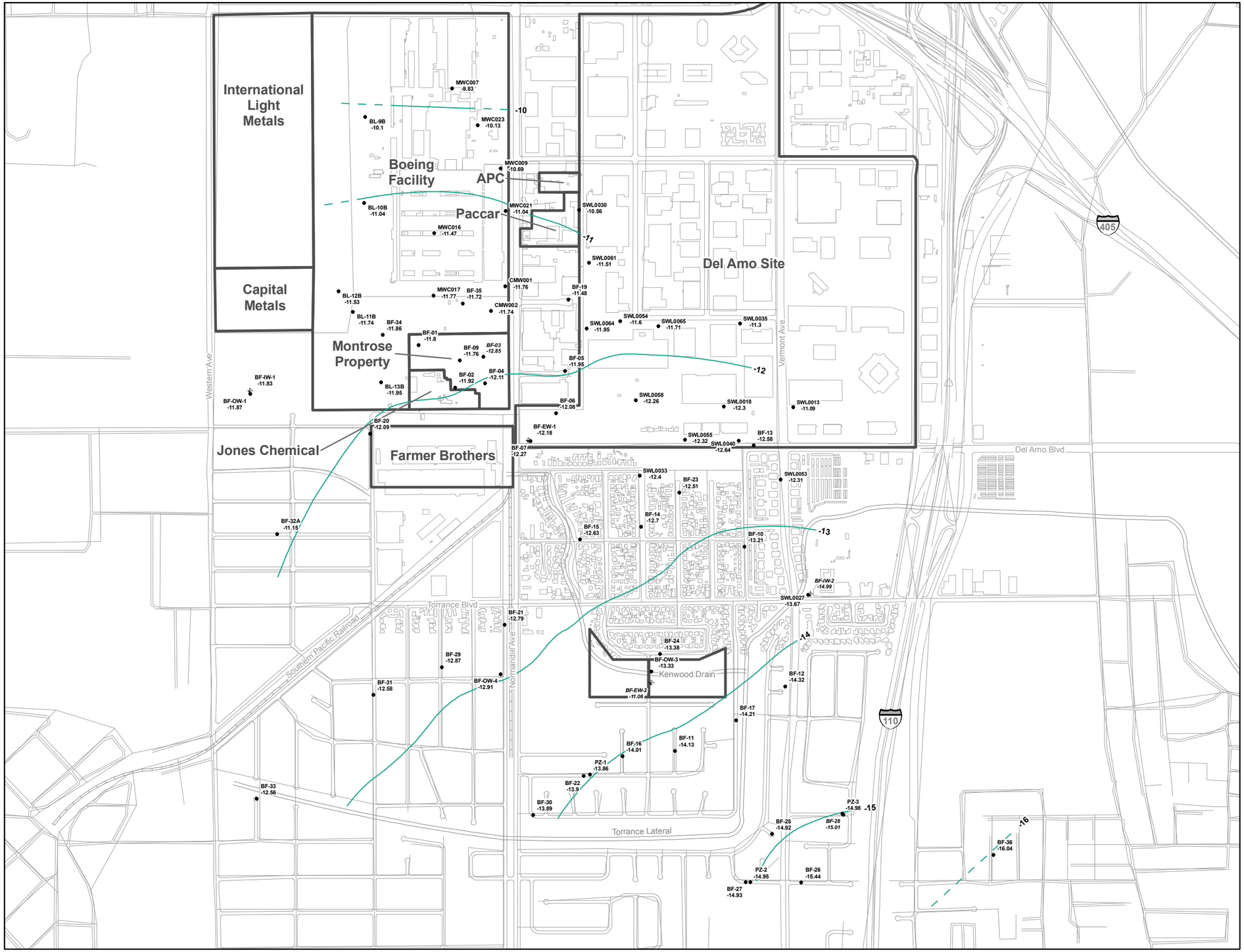

Legend

- BF-15 -12.63 Monitoring Well Groundwater Elevation (ft msl)
- Extraction or Injection Well
- -13 Groundwater elevation contour (ft msl) (Dashed where approximate)

Notes:
ft msl = feet (relative to) mean sea level.
Values in italics not used for contouring

N

0 500 1,000 1,500 2,000
Feet

Groundwater Elevation Contours Middle Bellflower C Sand October 2006

CH2MHILL

Prepared by CH2M Hill, April 2007

\\galt\proj\Montrose_GW_Remedy\plots\2007\Groundwater_MidBell_b.mxd

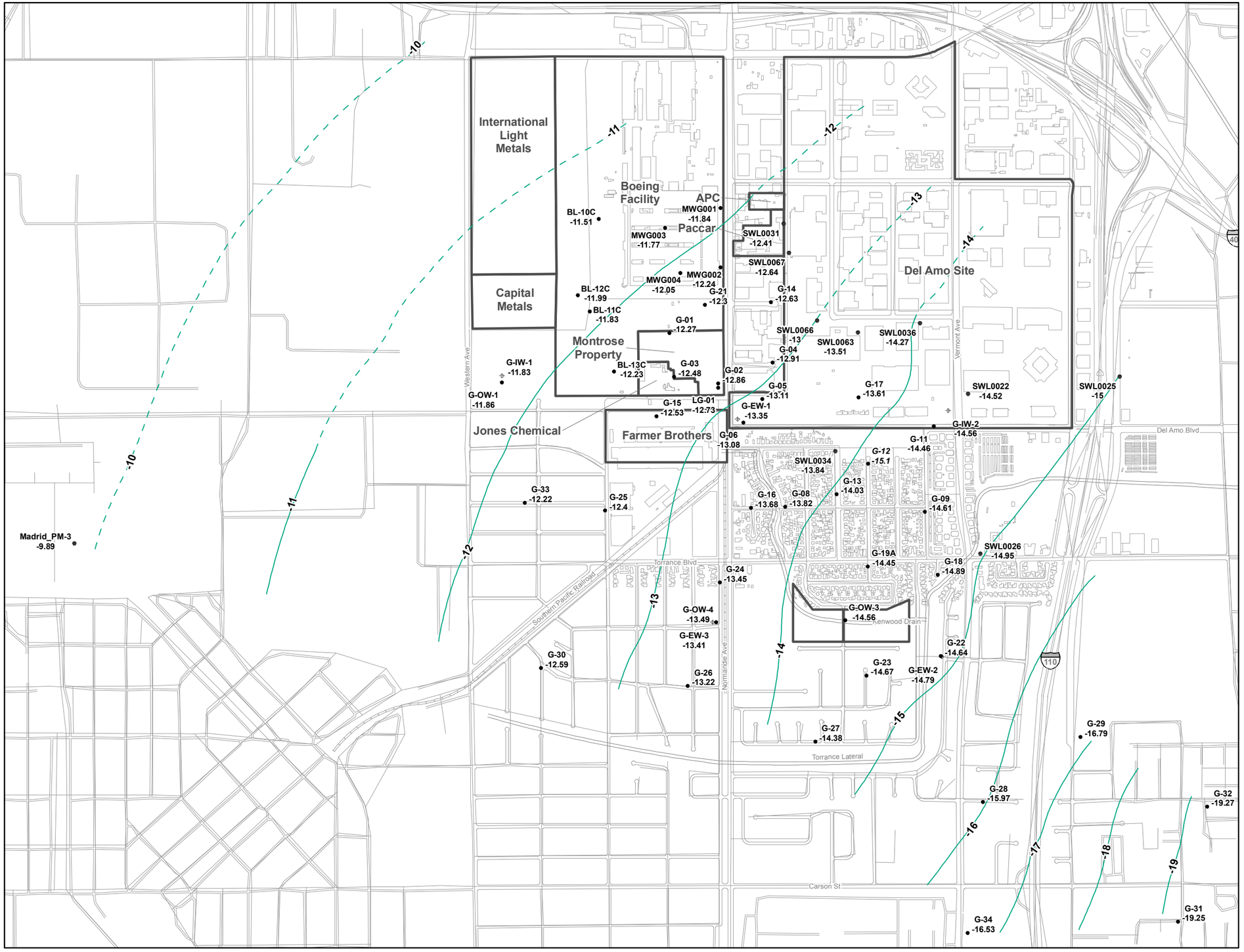

Prepared by CH2M Hill, April 2007

Legend

- G-23 -14.67 Monitoring Well Groundwater Elevation (ft msl)
- Extraction or Injection Well
- 100 Groundwater elevation contour (ft msl) (Dashed where approximate)

Notes:
ft msl = feet (relative to) mean sea level.
Values in italics not used for contours

N

0 575 1,150 1,725 2,300
Feet

Groundwater Elevation Contours Gage Aquifer October 2006

CH2MHILL

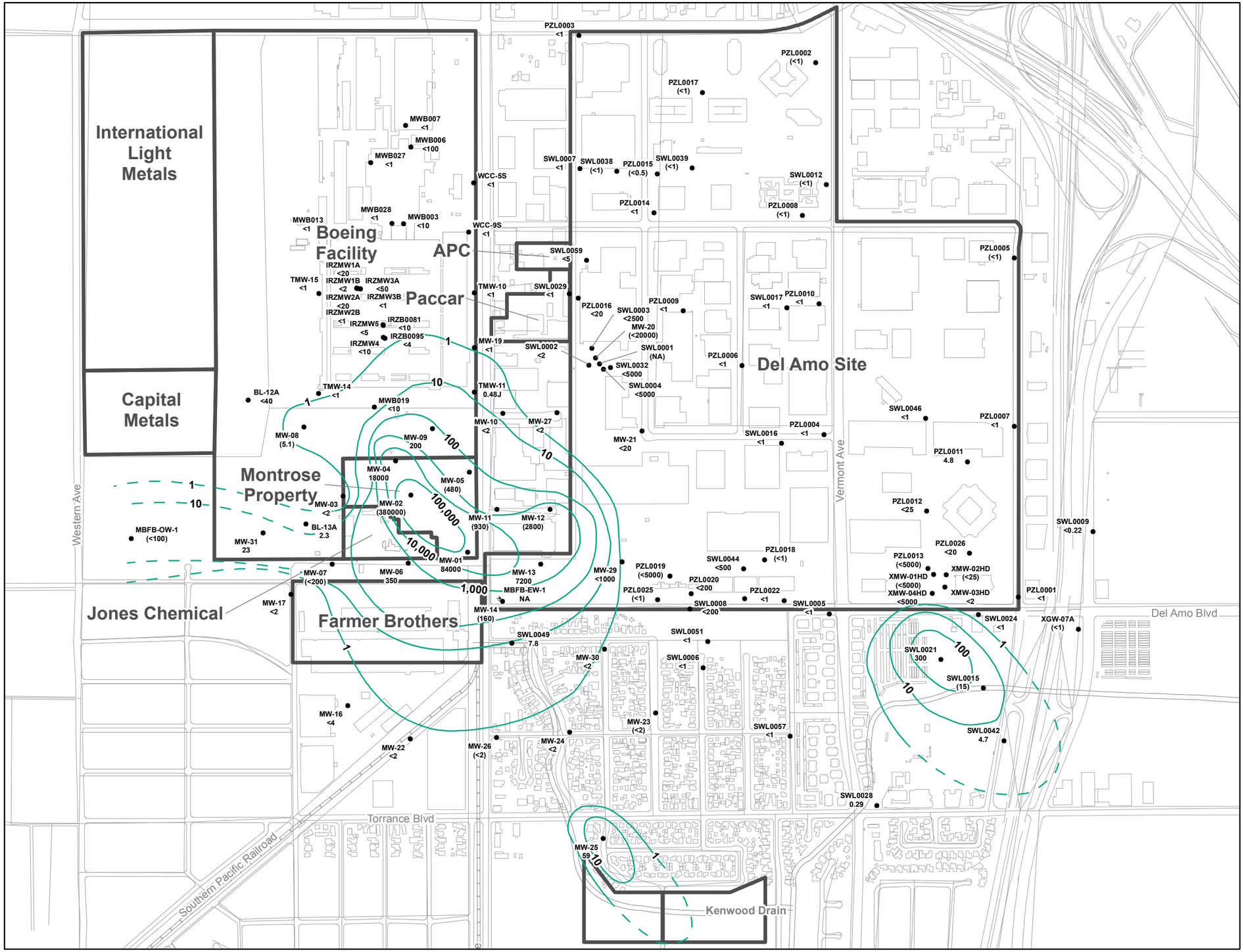

Legend

- SWL0007 <1 — Monitoring Well 2006 value (µg/L)
- Extraction or Injection Well
- −100— Isoconcentration Contour (µg/L) (Inferred where dashed)

Notes:
Value in brackets is the most recent Historic value.
< = Value is less than the reported detection limit.
µg/L = micrograms per liter
NA = Not Analyzed
J = estimated value

N

0 375 750 1,125 1,500
Feet

Chlorobenzene Distribution Water Table October 2006

CH2MHILL

Prepared by CH2M Hill, April 2007

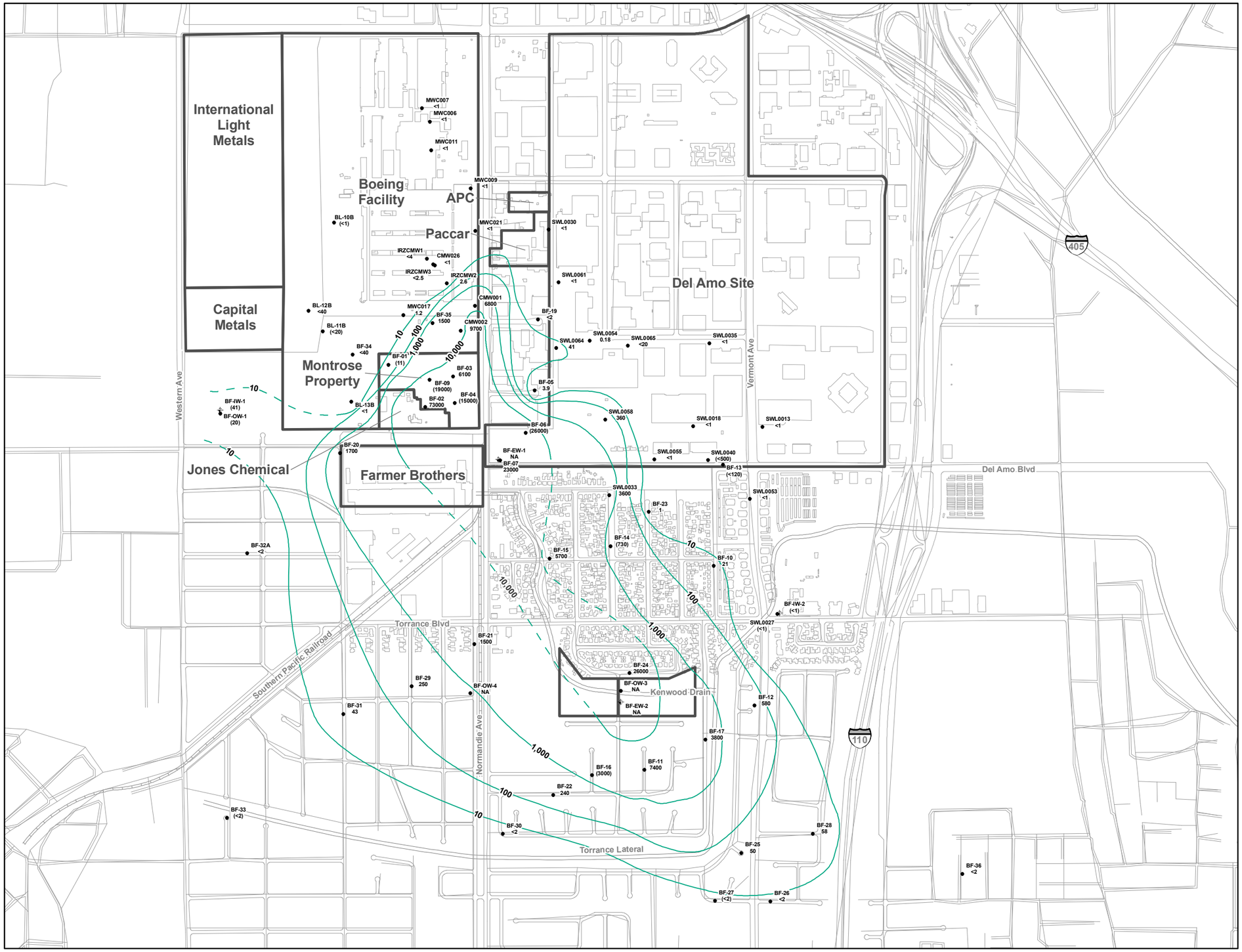

Legend

- BF-15 5700 — Monitoring Well 2006 value (µg/L)
- Extraction or Injection Well
- 100 — Isoconcentration Contour (µg/L) (Inferred where dashed)

Notes:
Value in brackets is the most recent Historic value.
< = Value is less than the reported detection limit.
µg/L = micrograms per liter
NA = Not Analyzed

N

0 500 1,000 1,500 2,000
Feet

Chlorobenzene Distribution Middle Bellflower C Sand October 2006

CH2MHILL

Prepared by CH2M Hill, April 2007

\\galt\proj\Montrose_GW_Remedy\plots\2007\Chlorobenzene_MBFC_b.mxd

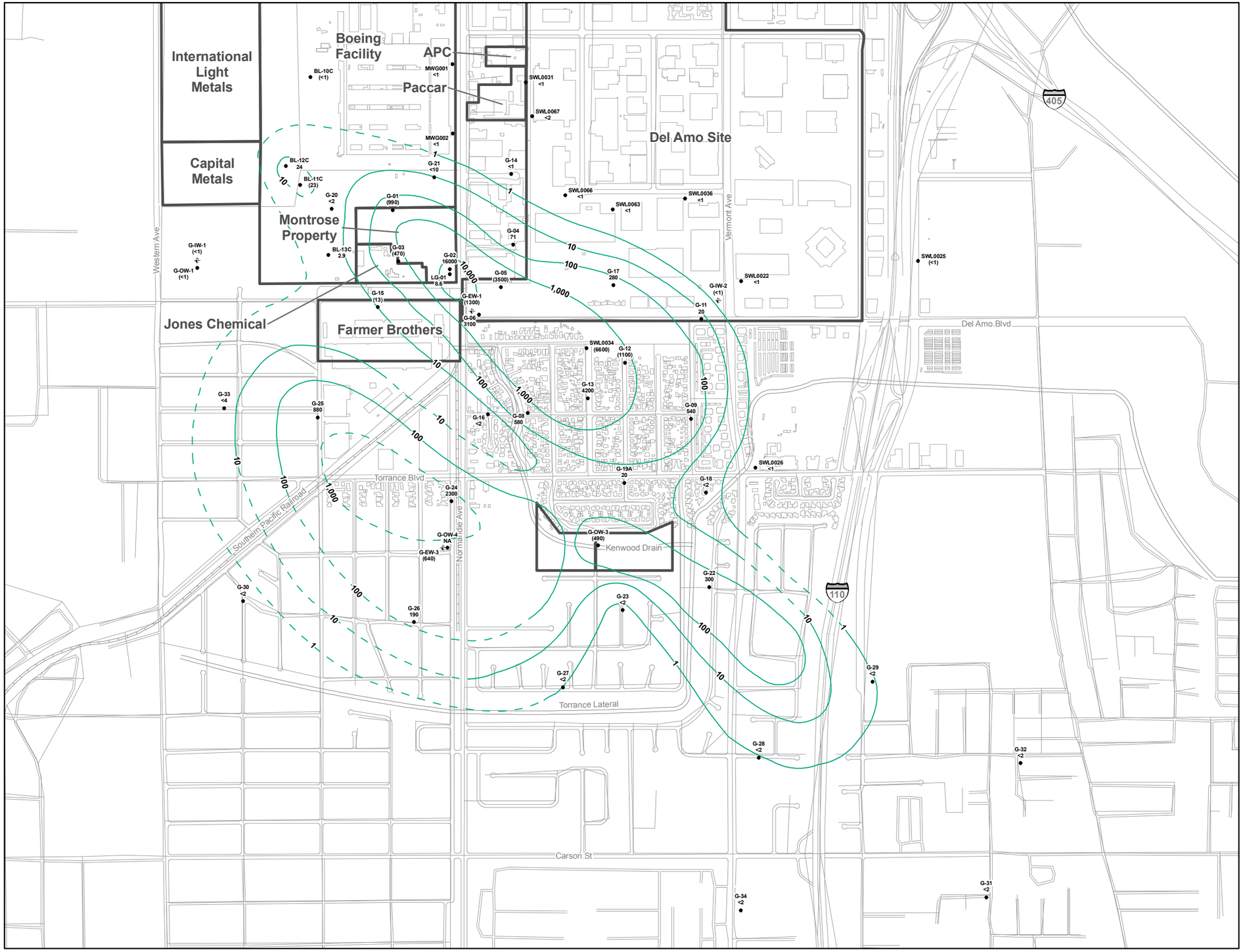

Legend

- G-04 71 — Monitoring Well 2006 value (µg/L)
- Extraction or Injection Well
- –100– Isoconcentration Contour (µg/L) (Inferred where dashed)

Notes:
Value in brackets is the most recent Historic value.
< = Value is less than the reported detection limit.
µg/L = micrograms per liter
NA = Not Analyzed

N

0 500 1,000 1,500 2,000
Feet

Chlorobenzene Distribution Gage Aquifer October 2006

CH2MHILL

Prepared by CH2M Hill, April 2007

\\galt\proj\Montrose_GW_Remedy\plots\2007\Chlorobenzene_Gage_b.mxd

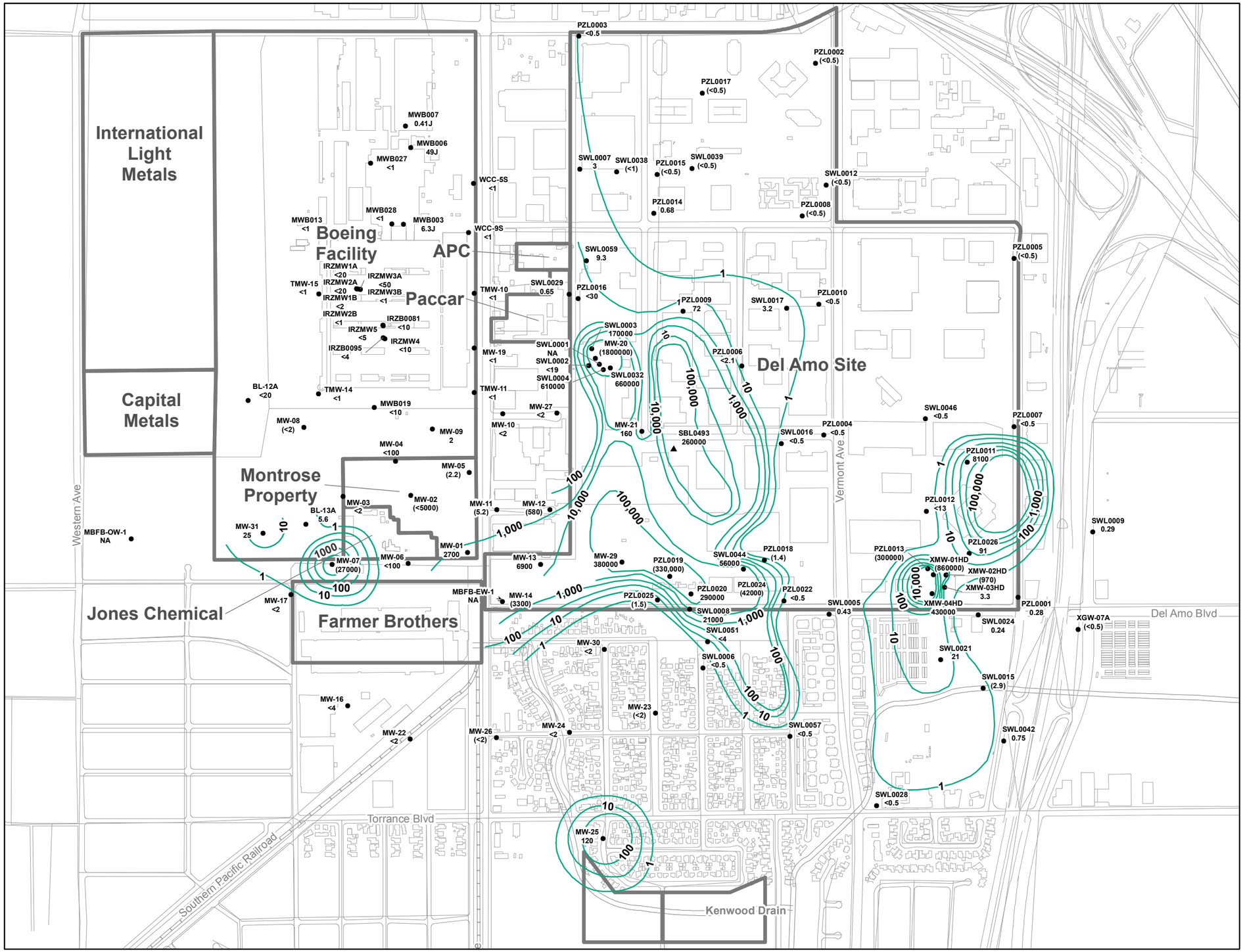

Legend

- SWL0017 3.2 — Monitoring Well 2006 value (µg/L)
- Extraction or Injection Well
- Temporary Sampling Location
- 100 — Isoconcentration Contour (µg/L) (Inferred where dashed)

Notes:
Value in brackets is the most recent Historic value.
< = Value is less than the reported detection limit.
µg/L = micrograms per liter
NA = Not Analyzed
J = estimated value

N

0 375 750 1,125 1,500
Feet

Benzene Distribution Water Table October 2006

CH2MHILL

Prepared by CH2M Hill, April 2007

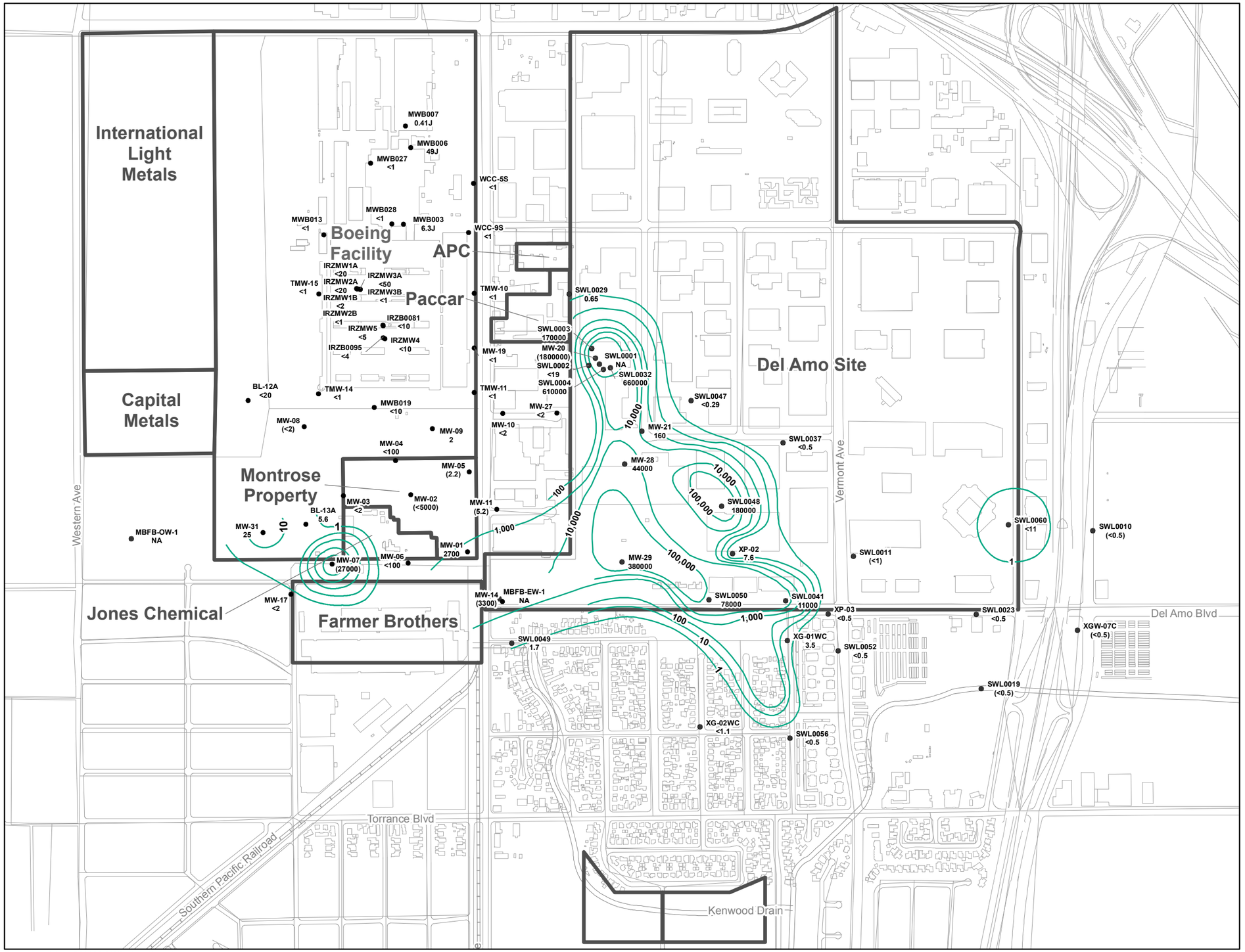

Legend

- MW-28 44000 — Monitoring Well 2006 value (µg/L)
- Extraction or Injection Well
- 100 — Isoconcentration Contour (µg/L) (Inferred where dashed)

Notes:
Value in brackets is the most recent Historic value.
< = Value is less than the reported detection limit.
µg/L = micrograms per liter
NA = Not Analyzed

N

0 375 750 1,125 1,500
Feet

Benzene Distribution Middle Bellflower B Sand October 2006

CH2MHILL

Prepared by CH2M Hill, April 2007

\\galt\proj\Montrose_GW_Remedy\plots\2007\Benzene_MBFB_v2.mxd

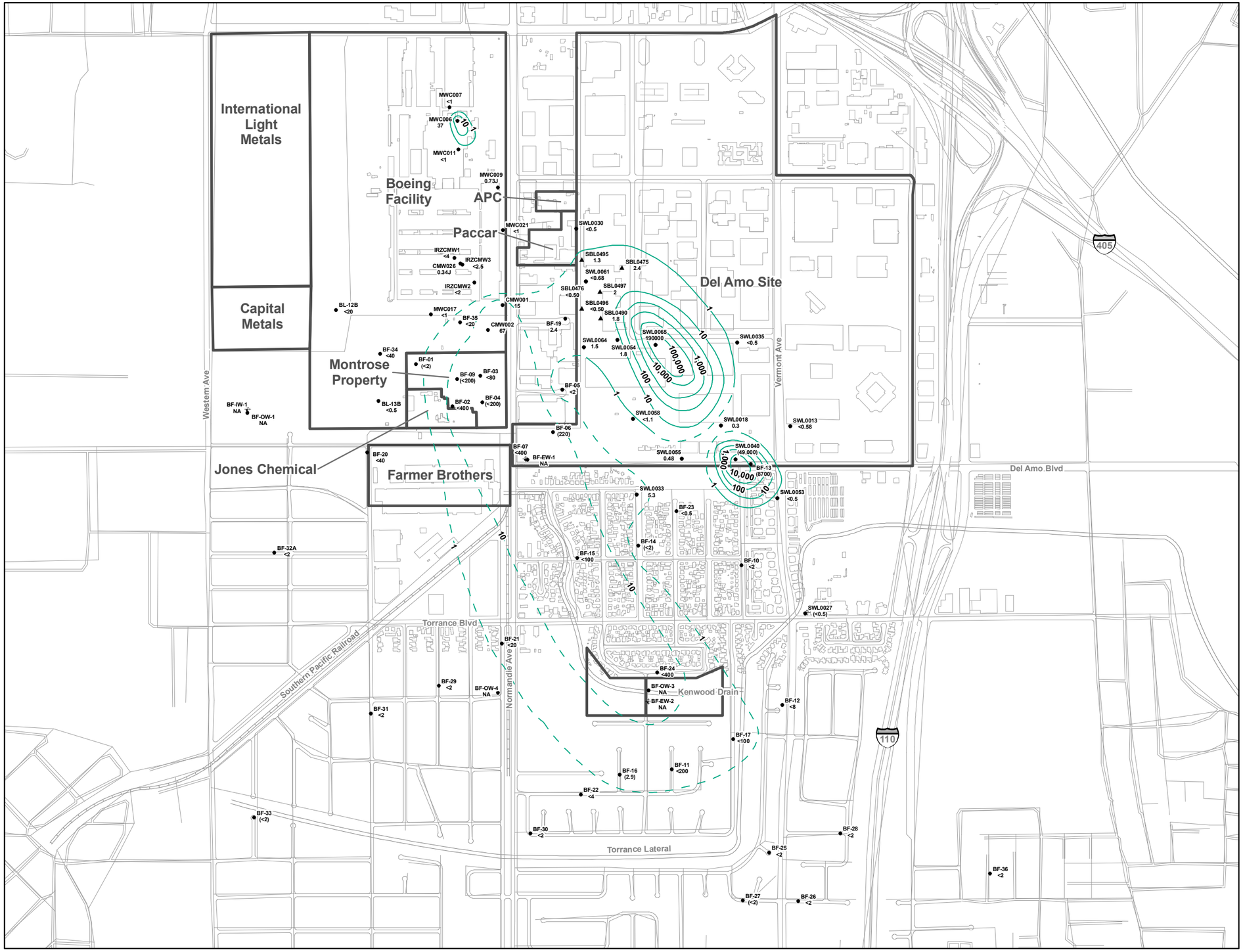

Legend

- SWL0064 1.5 — Monitoring Well 2006 value (µg/L)
- Extraction or Injection Well
- Temporary Sampling Location
- 100 — Isoconcentration Contour (µg/L) (Inferred where dashed)

Notes:
Value in brackets is the most recent Historic value.
< = Value is less than the reported detection limit.
µg/L = micrograms per liter
NA = Not Analyzed
J = estimated value

N

0 500 1,000 1,500 2,000
Feet

Benzene Distribution
Middle Bellflower
C Sand
October 2006

CH2MHILL

Prepared by CH2M Hill, April 2007

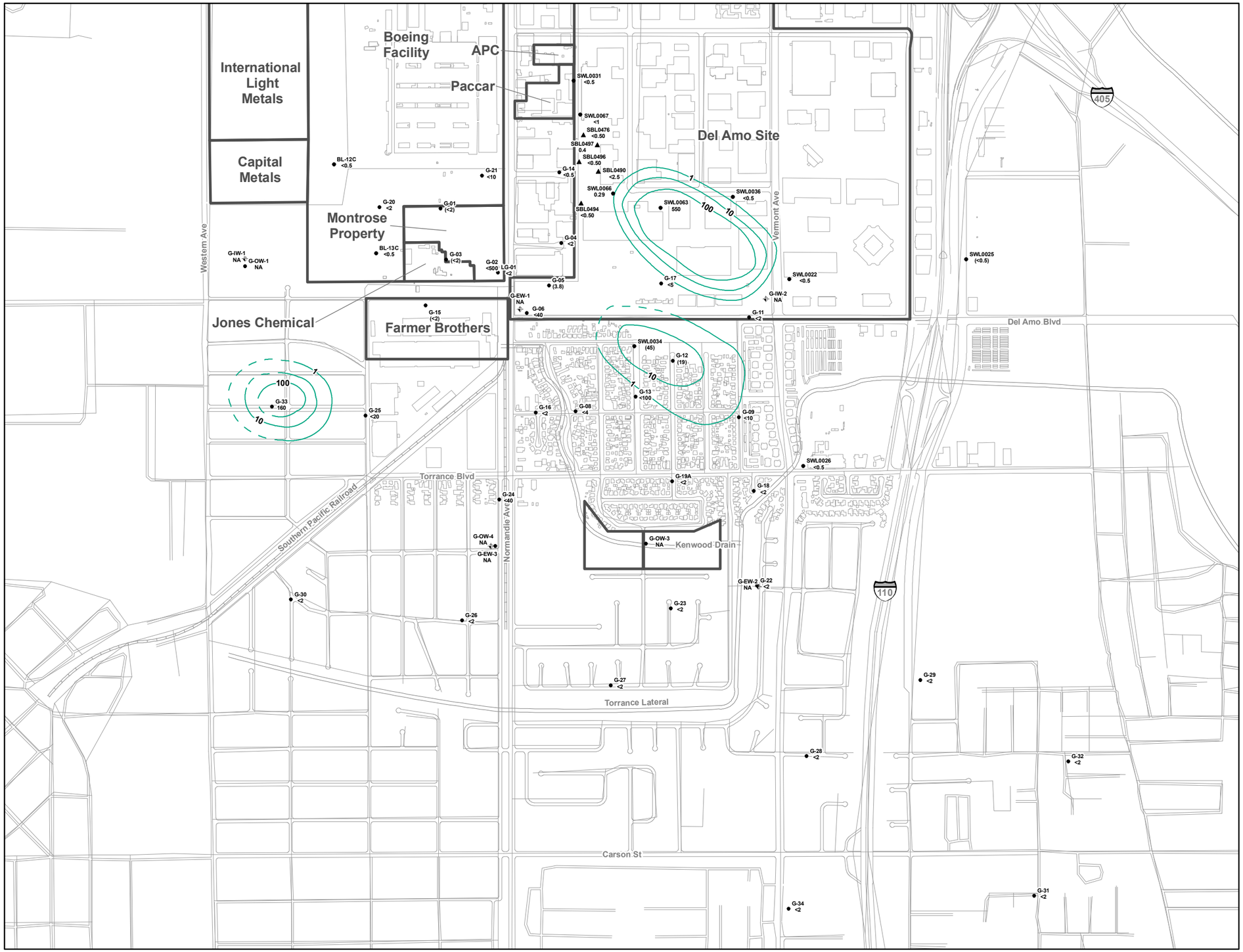

Legend

- SWL0063 550 — Monitoring Well 2006 value (µg/L)
- Extraction or Injection Well
- Temporary Sampling Location
- 100 — Isoconcentration Contour (µg/L) (Inferred where dashed)

Notes:
Value in brackets is the most recent Historic value.
< = Value is less than the reported detection limit.
µg/L = micrograms per liter
NA = Not Analyzed

N

0 500 1,000 1,500 2,000
Feet

Benzene Distribution Gage Aquifer October 2006

CH2MHILL

Prepared by CH2M Hill, April 2007

\\galt\proj\Montrose_GW_Remedy\plots\2007\Benzene_Gage_b.mxd

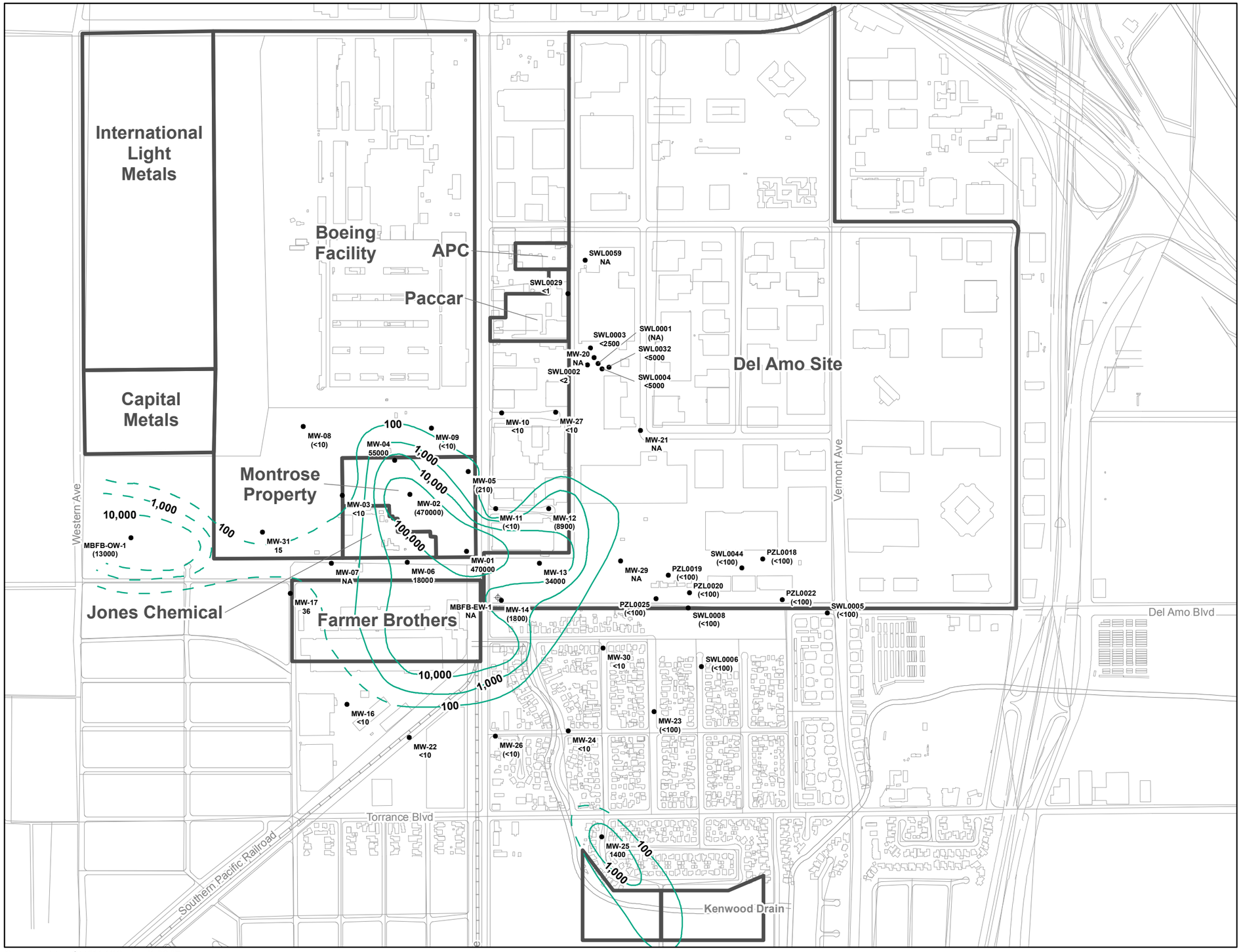

Legend

- MW-22 <10 — Monitoring Well 2006 value (µg/L)
- Extraction or Injection Well
- 100 — Isoconcentration Contour (µg/L) (Inferred where dashed)

Notes:
Value in brackets is the most recent Historic value.
< = Value is less than the reported detection limit.
µg/L = micrograms per liter
pCBSA = para-Chlorobenzene sulfonic acid.
NA = Not Analyzed

N

0 375 750 1,125 1,500
Feet

pCBSA Distribution Water Table October 2006

CH2MHILL

Prepared by CH2M Hill, April 2007

\\galt\proj\Montrose_GW_Remedy\plots\2007\pCBSA_Water_b.mxd

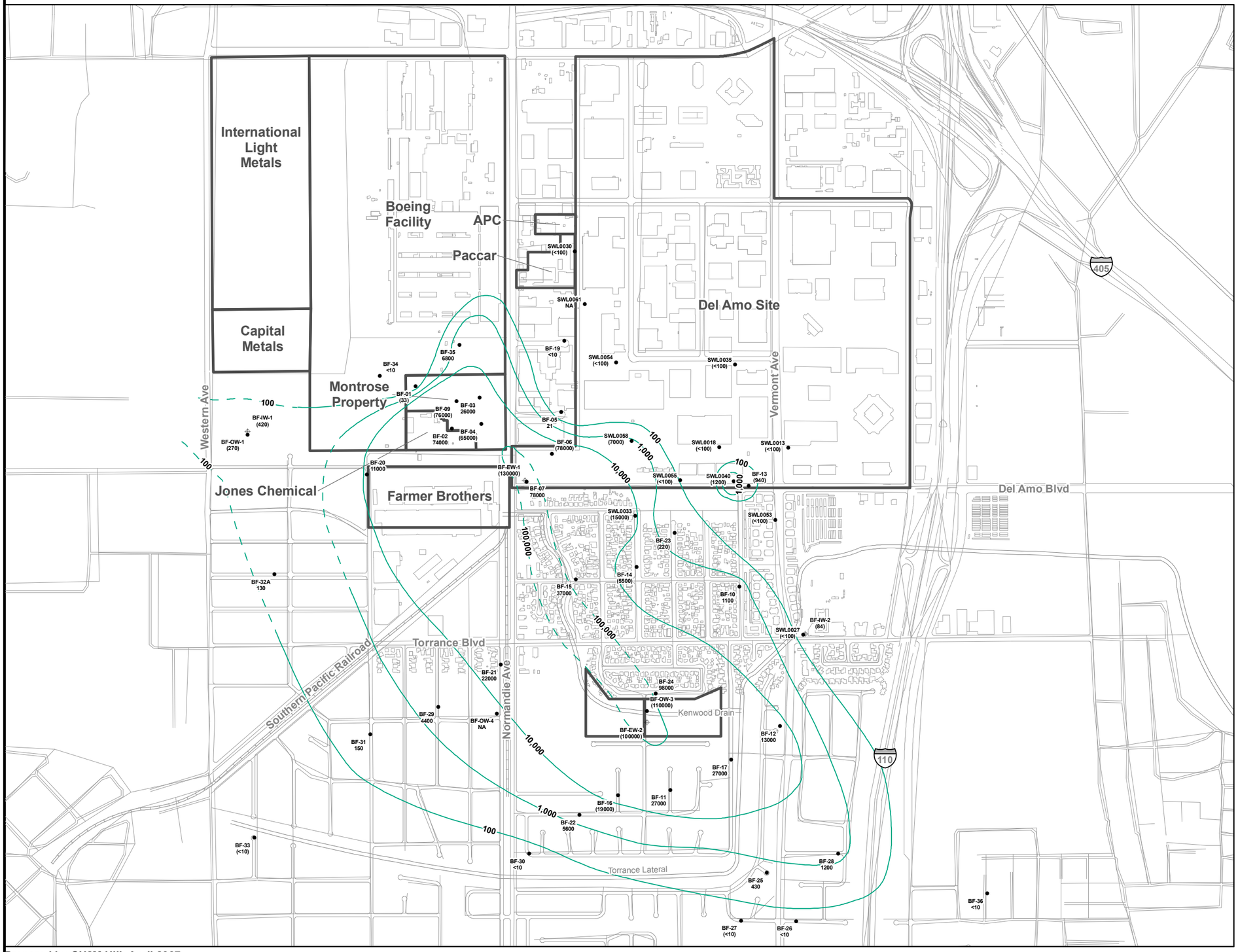

Legend

- BF-19 <10 Monitoring Well 2006 value (µg/L)
- Extraction or Injection Well
- —100— Isoconcentration Contour (µg/L) (Inferred where dashed)

Notes:
Value in brackets is the most recent Historic value.
< = Value is less than the reported detection limit.
µg/L = micrograms per liter
pCBSA = para-Chlorobenzene sulfonic acid.
NA = Not Analyzed

N

0 500 1,000 1,500 2,000
Feet

pCBSA Distribution
Middle Bellflower
C Sand
October 2006

CH2MHILL

Prepared by CH2M Hill, April 2007

\\galt\proj\Montrose_GW_Remedy\plots\2007\pCBSA_MBFC_b.mxd

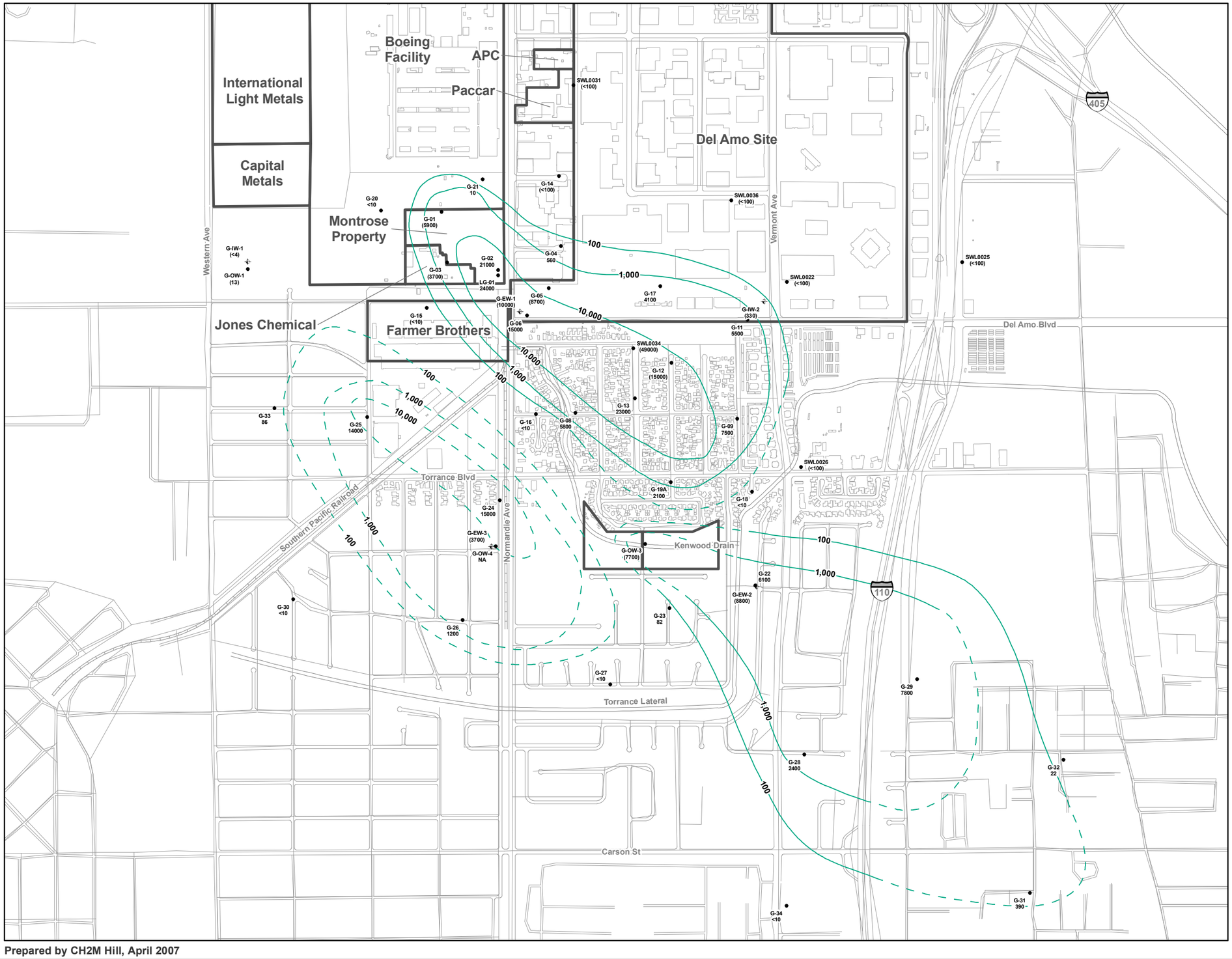

Legend

- ● G-17 4100 Monitoring Well 2006 value (µg/L)
- Extraction or Injection Well
- —100— Isoconcentration Contour (µg/L) (Inferred where dashed)

Notes:
Value in brackets is the most recent Historic value.
< = Value is less than the reported detection limit.
µg/L = micrograms per liter
pCBSA = para-Chlorobenzene sulfonic acid.
NA = Not Analyzed

N

0 500 1,000 1,500 2,000
Feet

pCBSA Distribution Gage Aquifer October 2006

CH2MHILL

Prepared by CH2M Hill, April 2007

\\galt\proj\Montrose_GW_Remedy\plots\2007\pCBSA_Gage_b.mxd

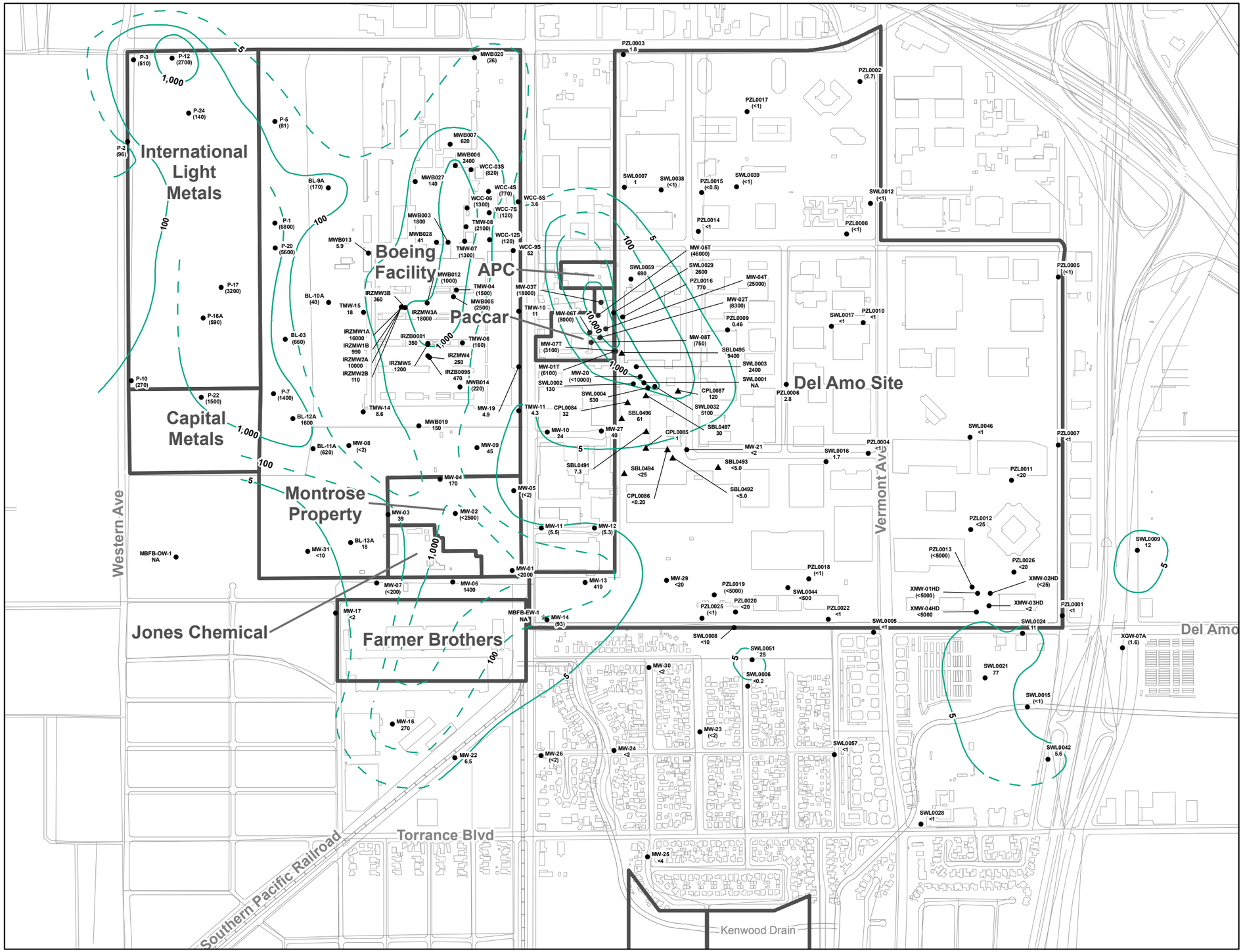

Legend

- MW-10 24 — Monitoring Well 2006 value (µg/L)
- Extraction or Injection Well
- Temporary Sampling Location
- 100 — Isoconcentration Contour (µg/L) (Inferred where dashed)

Notes:
Value in brackets is the most recent Historic value.
< = Value is less than the reported detection limit.
µg/L = micrograms per liter
TCE = Trichloroethene
NA = Not analyzed

N

0 375 750 1,125 1,500
Feet

TCE Distribution Water Table October 2006

CH2MHILL

Prepared by CH2M Hill, April 2007

\\galt\proj\Montrose_GW_Remedy\plots\2007\TCE_Water_b.mxd

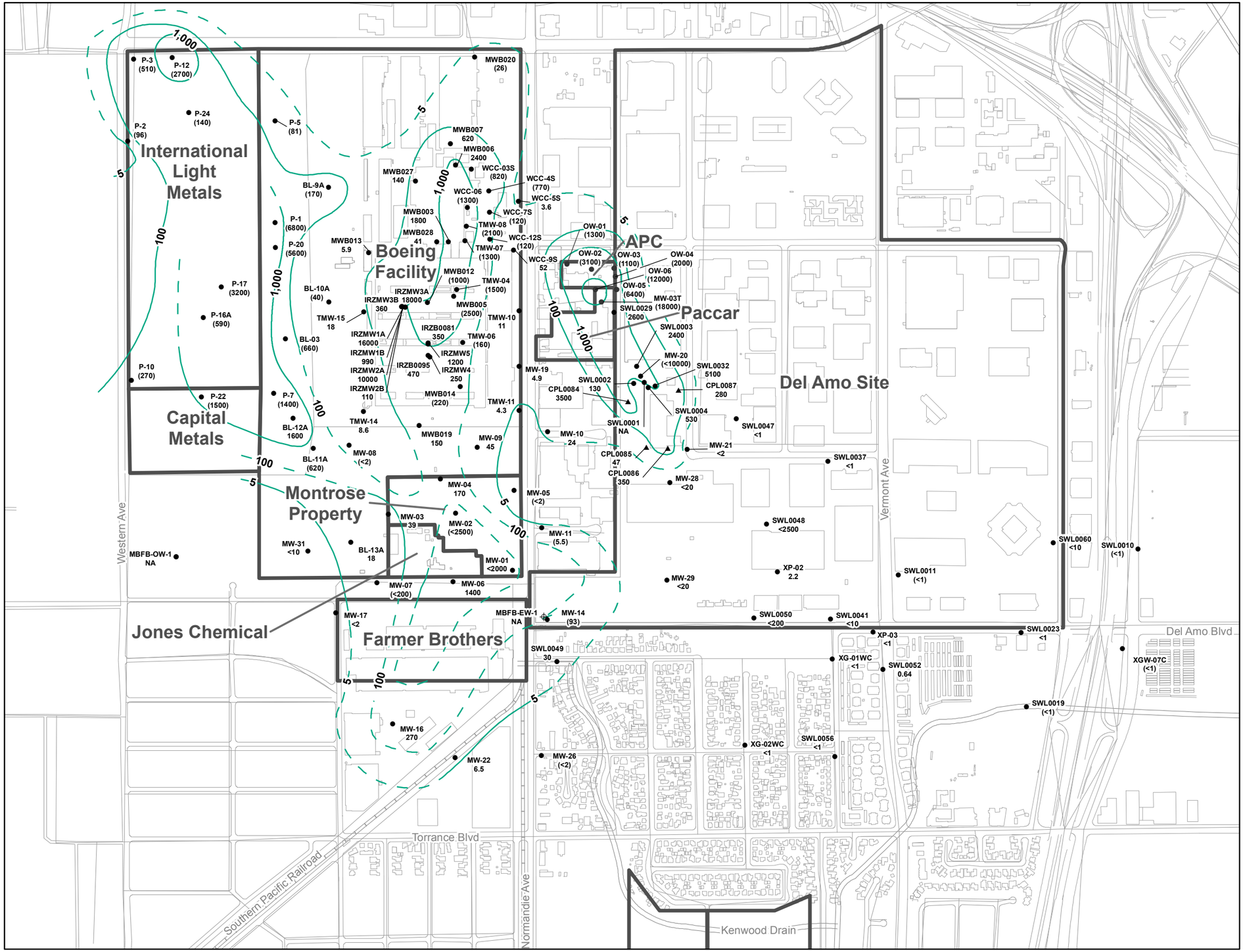

Legend

- MW-28 <20 — Monitoring Well 2006 value (µg/L)
- Extraction or Injection Well
- Temporary Sampling Location
- 100 — Isoconcentration Contour (µg/L) (Inferred where dashed)

Notes:
Value in brackets is the most recent Historic value.
< = Value is less than the reported detection limit.
µg/L = micrograms per liter
TCE = Trichloroethene
NA = Not analyzed

N

0 375 750 1,125 1,500
Feet

TCE Distribution Middle Bellflower B Sand October 2006

CH2MHILL

Prepared by CH2M Hill, April 2007

\\galt\proj\Montrose_GW_Remedy\plots\2007\TCE_MBFB_v2.mxd

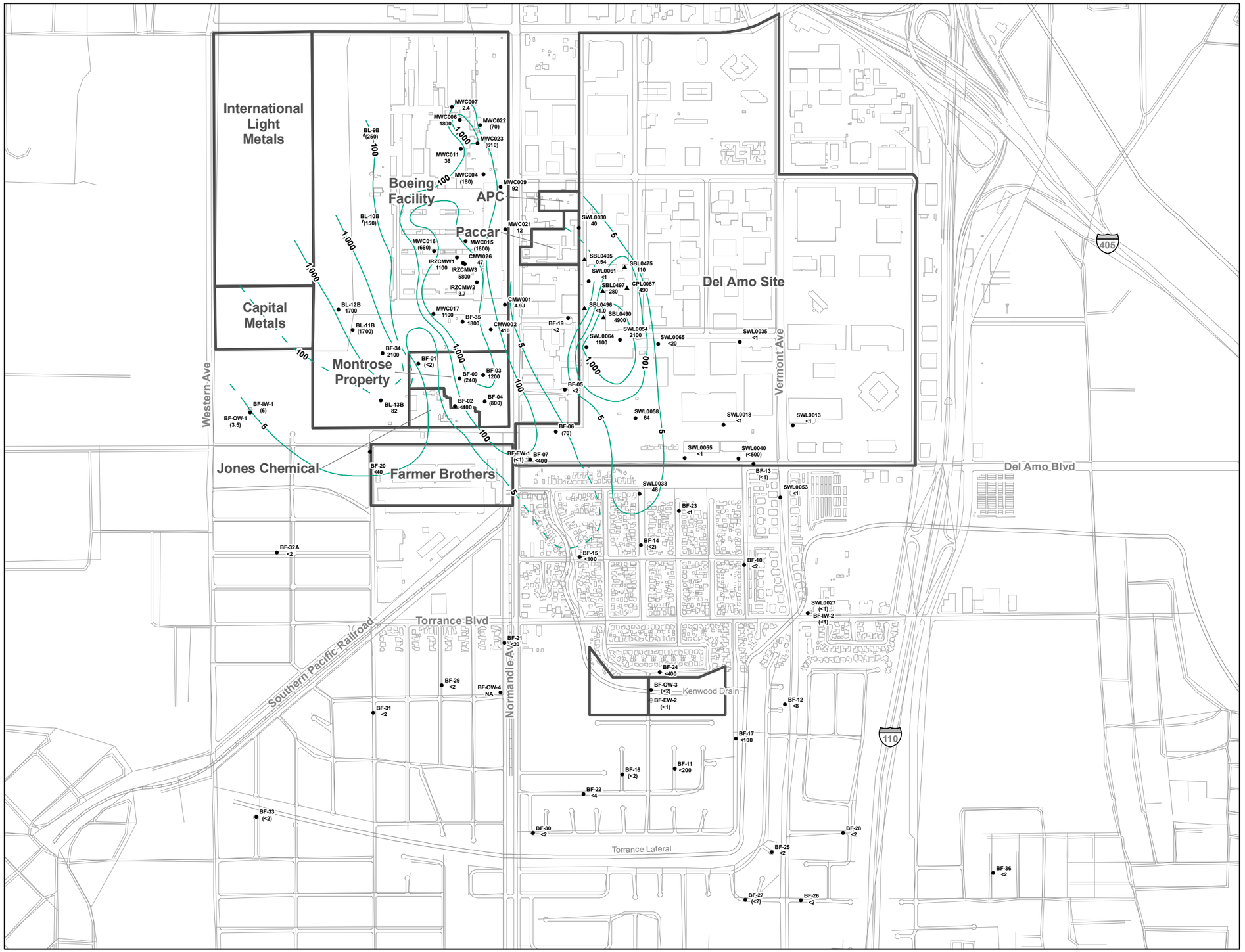

Legend

- BF-03 1200 — Monitoring Well 2006 value (µg/L)
- Extraction or Injection Well
- Temporary Sampling Location
- —100— Isoconcentration Contour (µg/L) (Inferred where dashed)

Notes:
Value in brackets is the most recent Historic value.
< = Value is less than the reported detection limit.
µg/L = micrograms per liter
TCE = Trichloroethene
NA = Not analyzed
J = estimated value

N

0 500 1,000 1,500 2,000
Feet

TCE Distribution
Middle Bellflower
C Sand
October 2006

CH2MHILL

Prepared by CH2M Hill, April 2007

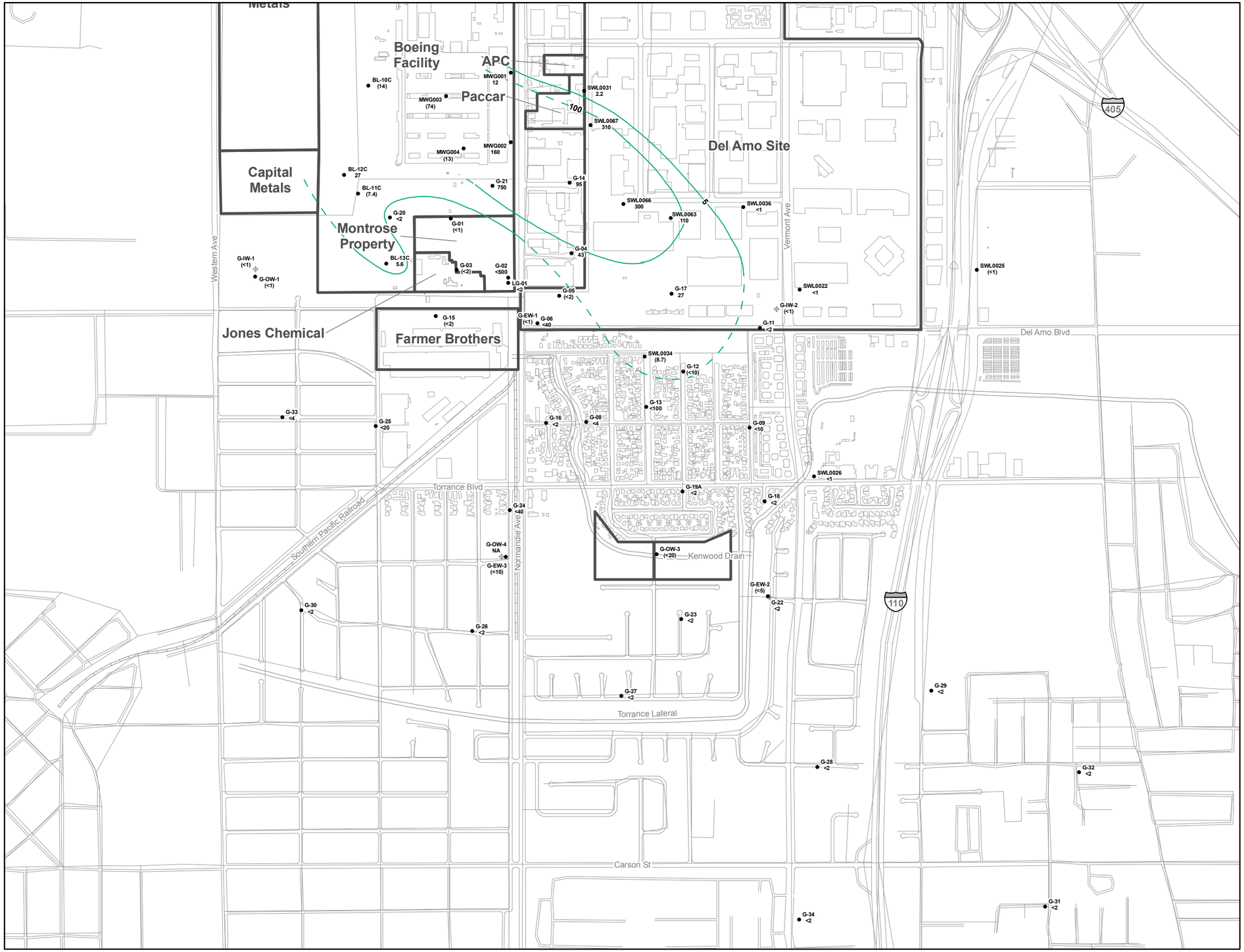

Legend

- G-17 27 — Monitoring Well 2006 value (µg/L)
- Extraction or Injection Well
- Temporary Sampling Location
- 100 — Isoconcentration Contour (µg/L) (Inferred where dashed)

Notes:
Value in brackets is the most recent Historic value.
< = Value is less than the reported detection limit.
µg/L = micrograms per liter
TCE = Trichloroethene
NA = Not analyzed

N

0 500 1,000 1,500 2,000
Feet

TCE Distribution Gage Aquifer October 2006

CH2MHILL

Prepared by CH2M Hill, April 2007

\\galt\proj\Montrose_GW_Remedy\plots\2007\TCE_Gage_b.mxd