Historical Site Assessment
Draft Technical Memorandum - HSA-5B

Figure 2.3
Area IV Subarea 5B-3
Santa Susana Field Laboratory

U.S. EPA Region 9

Legend

- Subarea 5B-3 Boundary
- Primary Roads
- Secondary Roads
- Underground Storage Tank
- Unknown Tank Type
- Sump
- Dry Well
- Tank Footprint
- Above ground Storage Tank
- Demolished Bldg.
- Existing Bldg.
- Parking Lots
- Drainage
- Drain
- Well

Aerial Photo Features

- Aerial Photography Features
- Leach Field
- Other

Surface Water

- Intermittent Stream
- Permanent Stream
- Surface Water
- Lined Channel
- French Drain
- Drainage
- Leach Field
- Septic System

Utilities

- Channel
- Drain
- Drain
- Drainage Divide
- Gutter
- Tank
- Tank
- Vault
- Well
- Gas
- Storm Drain
- Sanitary Sewer
- Water

B	Building
CONT	Container
CR	Cracks
DB	Debris
DG	Disturbed Ground
DTM	Dark Tone Material
EX	Excavation
FA	Fill Area
GS	Ground Scar
HT	Horizontal Tank
IM	Impoundment
MTMM	Medium Toned Mounded Material
OS	Open Storage
PA	Processing Area
PL	Parking Lot
POSS	Possible
PROB	Probable
S-T	Storage Tank
SS	Smoke Stack
ST	Storage
UO	Unidentified Object
VT	Vertical Tank
WDA	Waste Disposal Area

N

0 25 50 100
Scale In Feet

Filepath: Y:\Santa_Susana\EP9038\TM\HSA_5B(2-3)\B-3.mxd
Project: EP9038
Created: TJansen
Revised: 10/25/2010 TJ
Source: Boeing Company, 2008
CIRGIS, 2007

HGL

Y:\Santa_Susana\EP9038\TM\HSA_5B
(2-3-1a)bldg4006.cdr
Project:EP9038
Revised: 08/08/2010 TJ
Source: Boeing Company, 2008

U.S. EPA Region 9

Figure 2.3.1a
Building 4006
Site Photograph

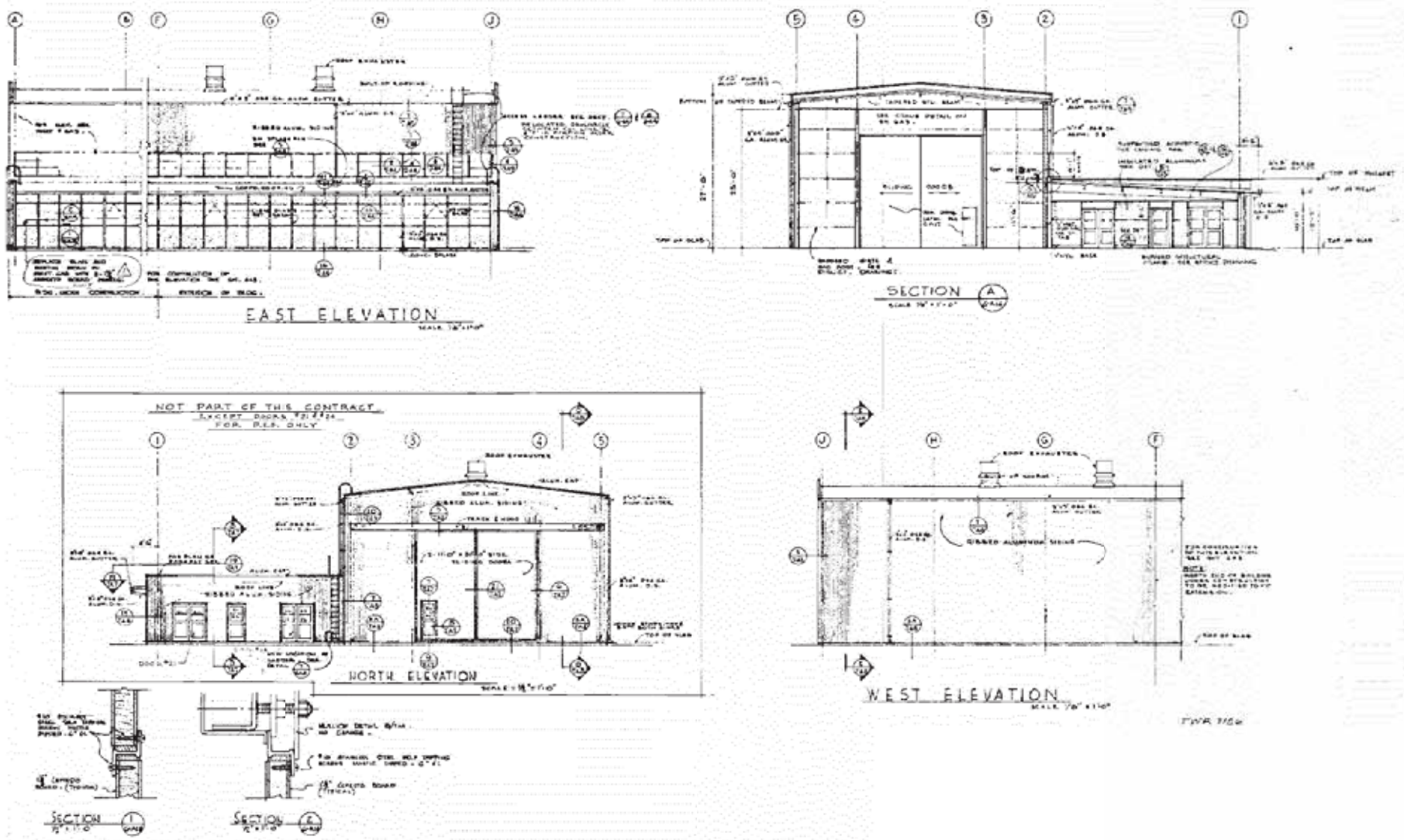

Figure Not to Scale

Y:/Santa_Susana/EP9038/TM/HSA_5B (2-3-1b)bldg4006ABES.cdr
Project:EP9038
Revised: 08/08/2010 TJ
Source: Boeing Company, 2008

U.S. EPA Region 9

Figure 2.3.1b
Building 4006
Elevations and Section

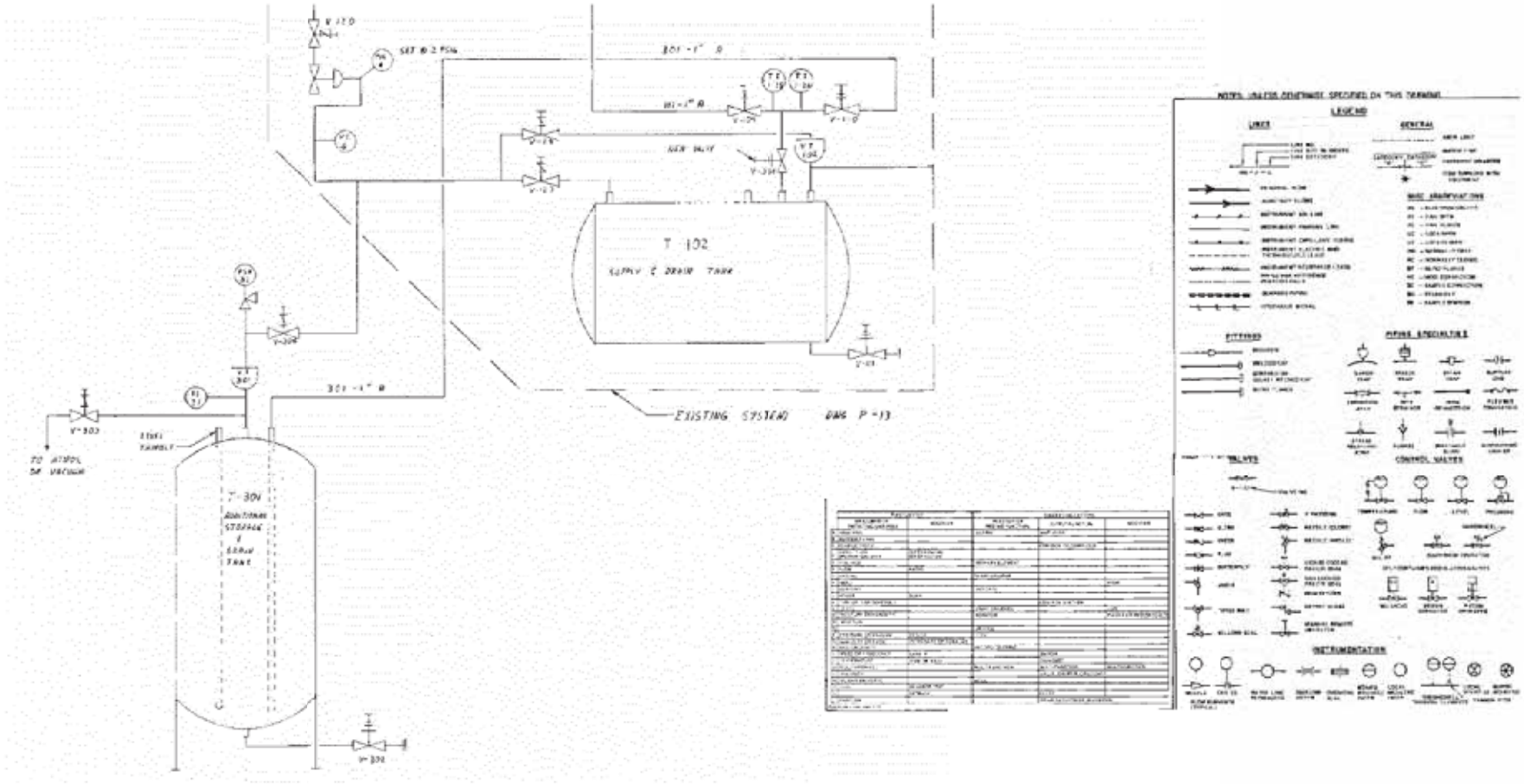

Figure Not to Scale

Y:\Santa_Susana\EP9038\TM\HSA_5B (2-3-1c)Bldg4006ABPT.cdr
Project:EP9038
Revised: 08/08/2010 TJ
Source: Boeing Company, 2008

U.S. EPA Region 9

Figure 2.3.1c
Building 4006
Plumbing and Tanks

Y:\Santa_Susana\EP9038\TM\HSA_5B
(2-3-2a)bldg4402.cdr
Project:EP9038
Revised: 08/08/2010 TJ
Source: Boeing Company, 2008

U.S. EPA Region 9

Figure 2.3.2a
Building 4402
Site Photograph



Y:\Santa_Susana\EP9038\TM\HSA_5B
(2-3-3a)bldg4506.cdr
Project:EP9038
Revised: 08/08/2010 TJ
Source: Boeing Company, 2008

U.S. EPA Region 9

Figure 2.3.3a
Building 4506
Site Photograph

Y:\Santa_Susana\EP9038\TM\HSA_5B
(2-3-4a)bldg4606.cdr
Project:EP9038
Revised: 08/08/2010 TJ
Source: Boeing Company, 2008

U.S. EPA Region 9

Figure 2.3.4a
Building 4606
Site Photograph

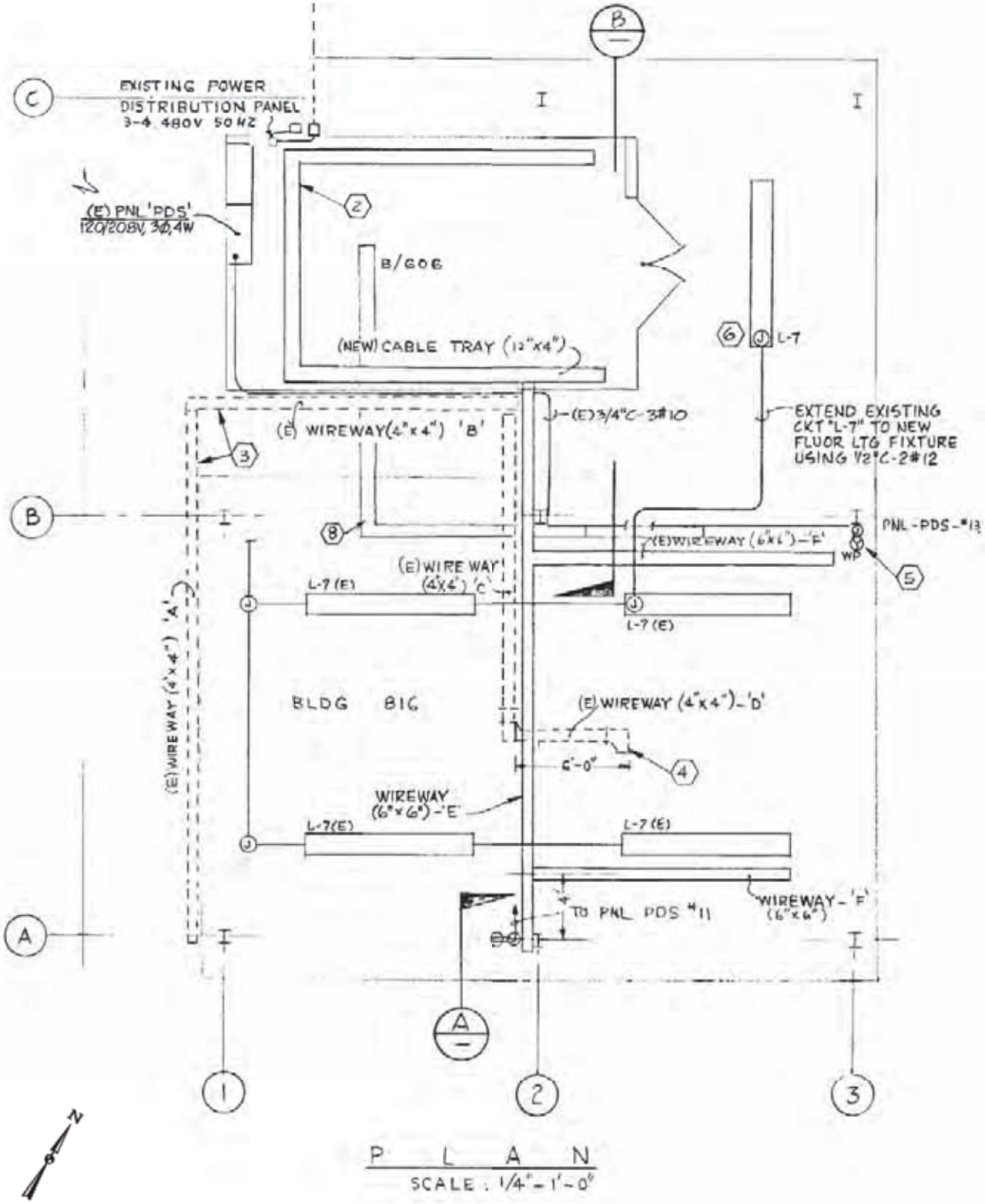

Y:/Santa Susana/EP9038/TM/HSA_5B
(2-3-4b)building4606ABRW.cdr
Project:EP9038
Revised: 09/08/2010 TJ
Source: Boeing Company, 2008

U.S. EPA Region 9

Figure 2.3.4b
Building 4606
Recombiner Wireway

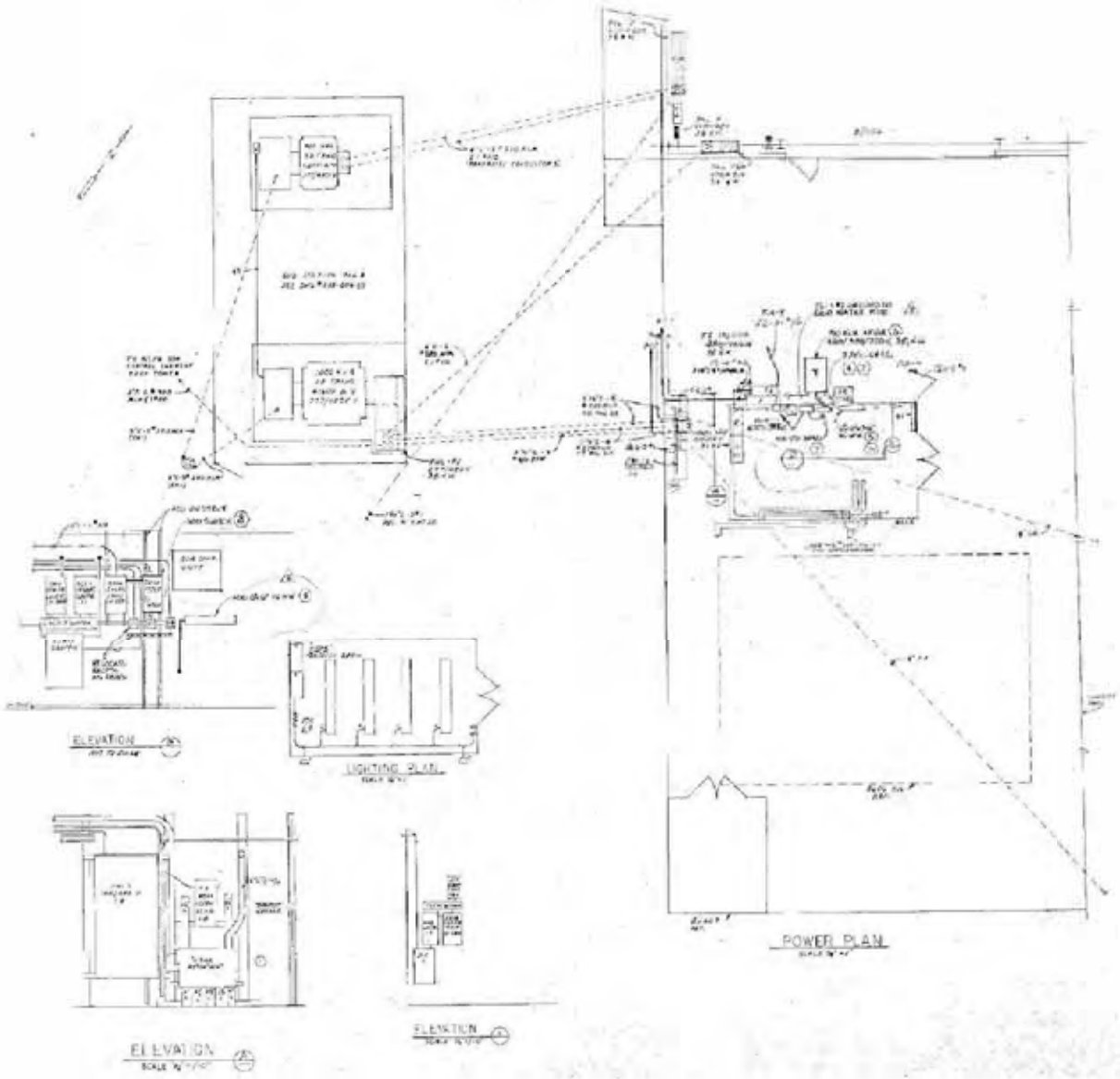

Figure Not to Scale

Y:\Santa_Susana\EP9038\TM\HSA_5B (2-3-4c)building4606ABYA.cdr
Project:EP9038
Revised: 07/08/2010 TJ
Source: Boeing Company, 2008

U.S. EPA Region 9

Figure 2.3.4c
Building 4606
Yard Area

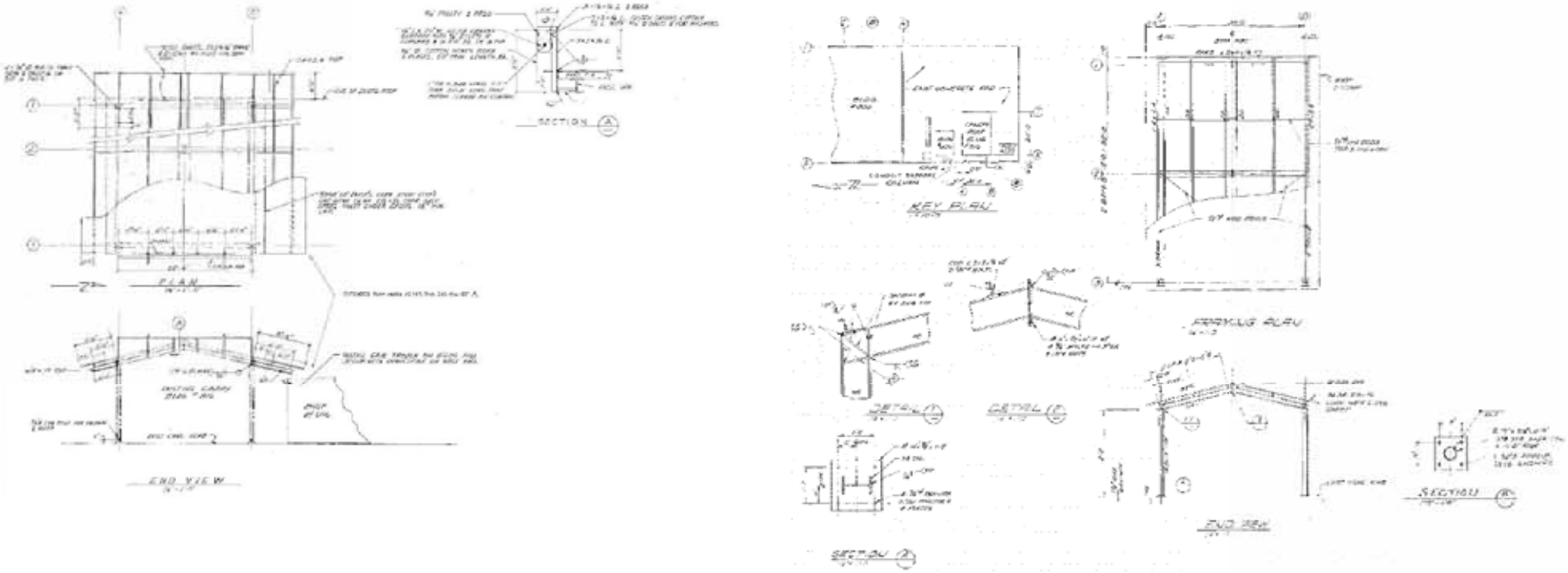

Figure Not to Scale

Y:/Santa_Susana/EP9038/TM/HSA_5B (2-3-4d)building4816BHR.cdr
Project:EP9038
Revised: 08/08/2010 TJ
Source: Boeing Company, 2008

U.S. EPA Region 9

Figure 2.3.4d
Building 4816
Hydrogen Recombiner Facility

Y:\Santa_Susana\EP9038\TM\HSA_5B
(2-3-5a)bldg4607.cdr
Project:EP9038
Revised: 08/08/2010 TJ
Source: Boeing Company, 2008

U.S. EPA Region 9

Figure 2.3.5a
Building 4607
Site Photograph

Y:\Santa_Susana\EP9038\TM\HSA_5B
(2-3-6a)bldg4615.cdr
Project:EP9038
Revised: 08/08/2010 TJ
Source: Boeing Company, 2008

U.S. EPA Region 9

Figure 2.3.6a
Building 4615
Site Photograph

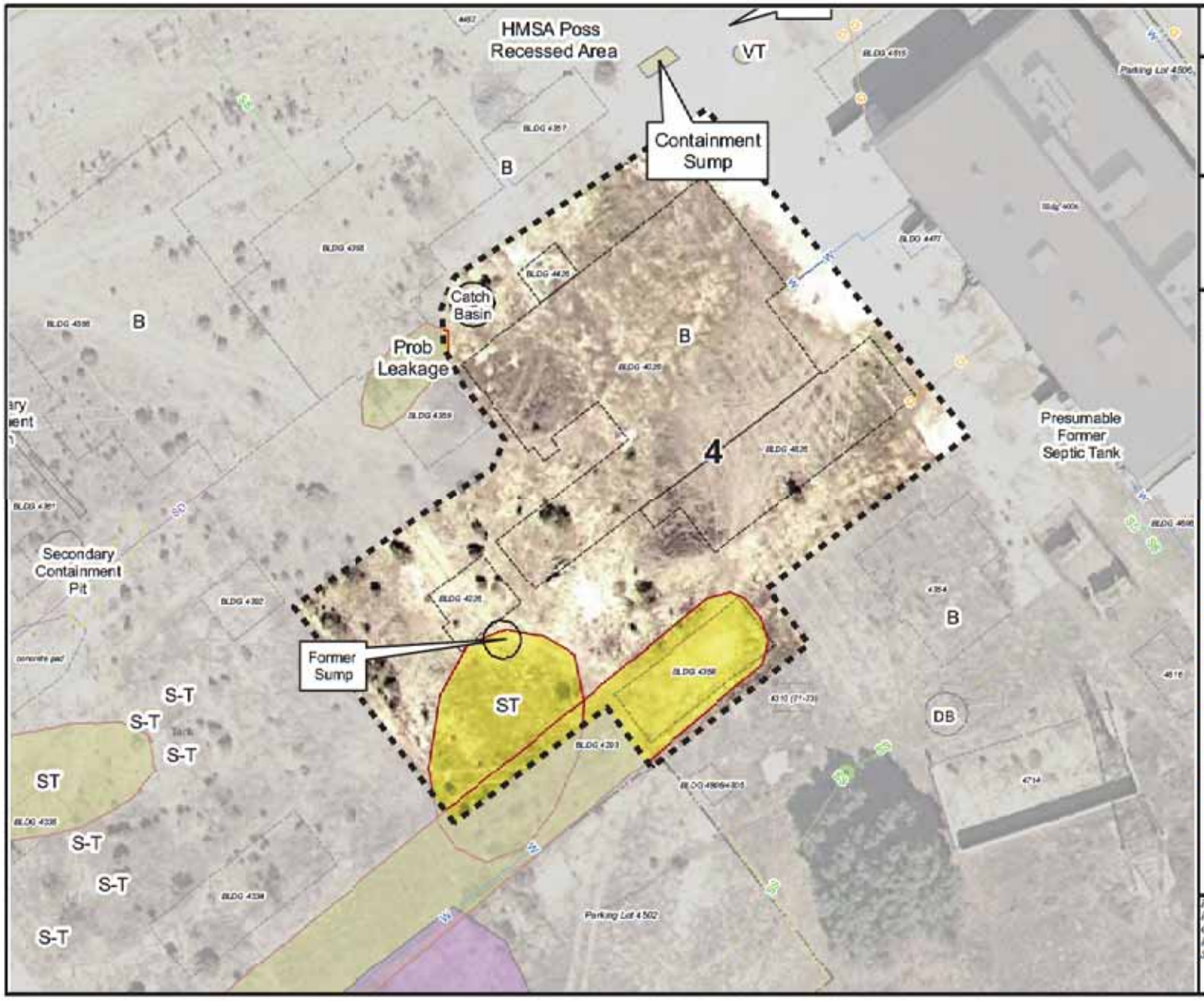

Historical Site Assessment
Draft Technical Memorandum - HSA-5B

Figure 2.4
Area IV Subarea 5B-4
Santa Susana Field Laboratory

U.S. EPA Region 9

Legend

- Subarea 5B-4 Boundary
- Primary Roads
- Secondary Roads
- Underground Storage Tank
- Unknown Tank Type
- Sump
- Dry Well
- Tank Footprint
- Above ground Storage Tank
- Demolished Bldg.
- Existing Bldg.
- Parking Lots
- Drainage
- Drain
- Well

Aerial Photo Features

- Aerial Photography Features
- Leach Field
- Other

Surface Water

- Intermittent Stream
- Permanent Stream
- Surface Water
- Lined Channel
- French Drain
- Drainage
- Leach Field
- Septic System

Utilities

- Channel
- Drain
- Drain
- Drainage Divide
- Gutter
- Tank
- Tank
- Vault
- Well
- Gas
- Storm Drain
- Sanitary Sewer
- Water

B	Building
CONT	Container
CR	Crates
DB	Debris
DG	Disturbed Ground
DTM	Dark Tone Material
EX	Excavation
FA	Fill Area
GS	Ground Scar
HT	Horizontal Tank
IM	Impoundment
MTMM	Medium Tonal Mounded Material
OS	Open Storage
PA	Processing Area
PL	Parking Lot
POSS	Possible
PROB	Probable
S-T	Storage Tank
SS	Smoke Stack
ST	Storage
UO	Unidentified Object
VT	Vertical Tank
WDA	Waste Disposal Area

0 25 50 100
Scale in Feet

N

Filepath: T:\Santa_Susana\EP9038\TM\HSA_5B\2-4\5B-4.mxd
Project: EP9038
Created: TJansen
Revised: 10/25/2010 TJ
Source: Boeing Company, 2008
CIRGIS, 2007

HGL

Y:\Santa_Susana\EP9038\TM\HSA_5B
(2-4-1a)bldg4026.cdr
Project:EP9038
Revised: 08/08/2010 TJ
Source: Boeing Company, 2008

U.S. EPA Region 9

Figure 2.4.1a
Building 4026
Site Photograph

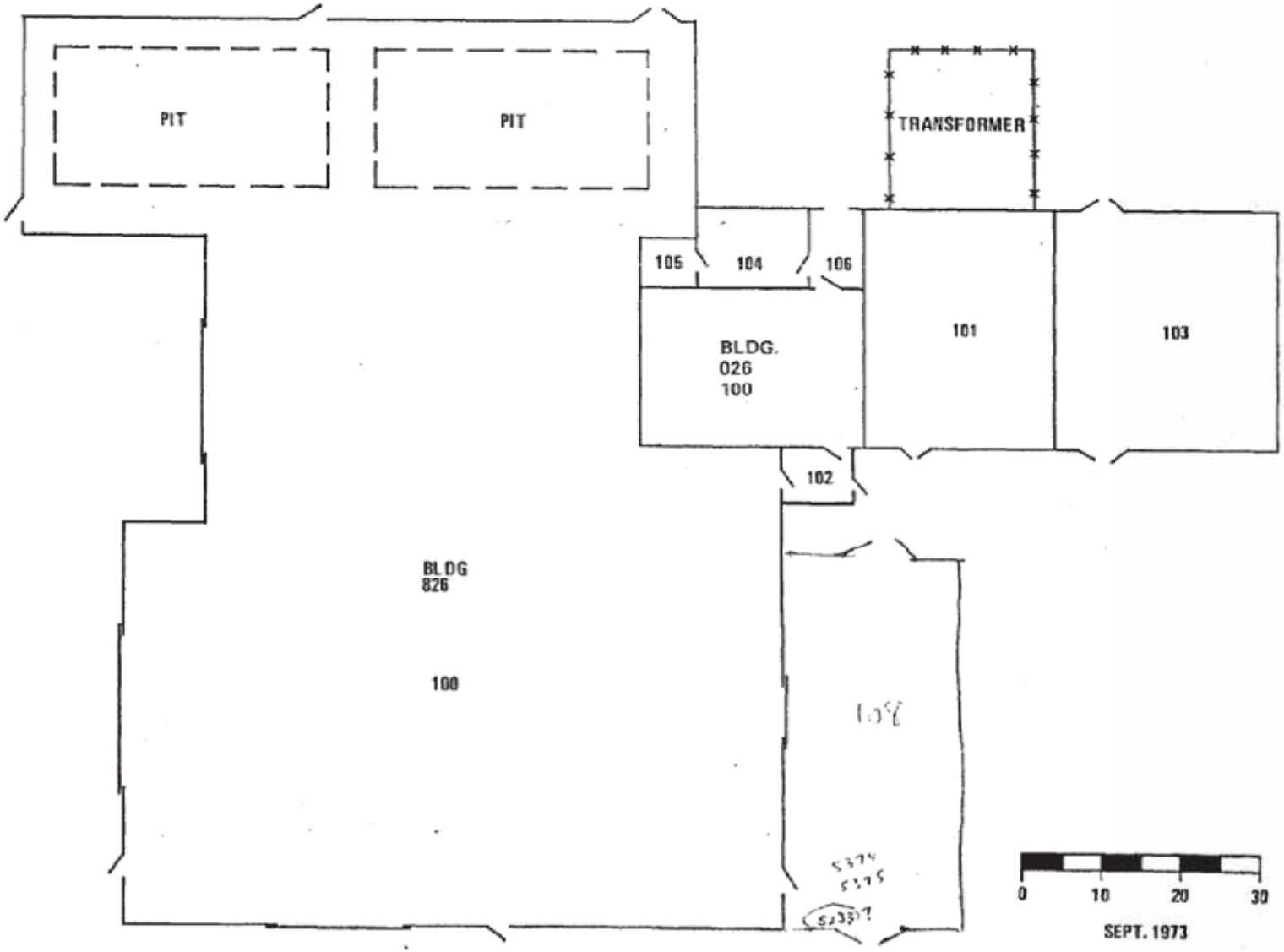

Y:/Santa_Susana/EP9038/TM/HSA_5B
(2-4-1b)SCTLFP.cdr
Project:EP9038
Revised: 08/08/2010 TJ
Source: Boeing Company, 2008

U.S. EPA Region 9

Figure 2.4.1b
SCTL
Floor Plan

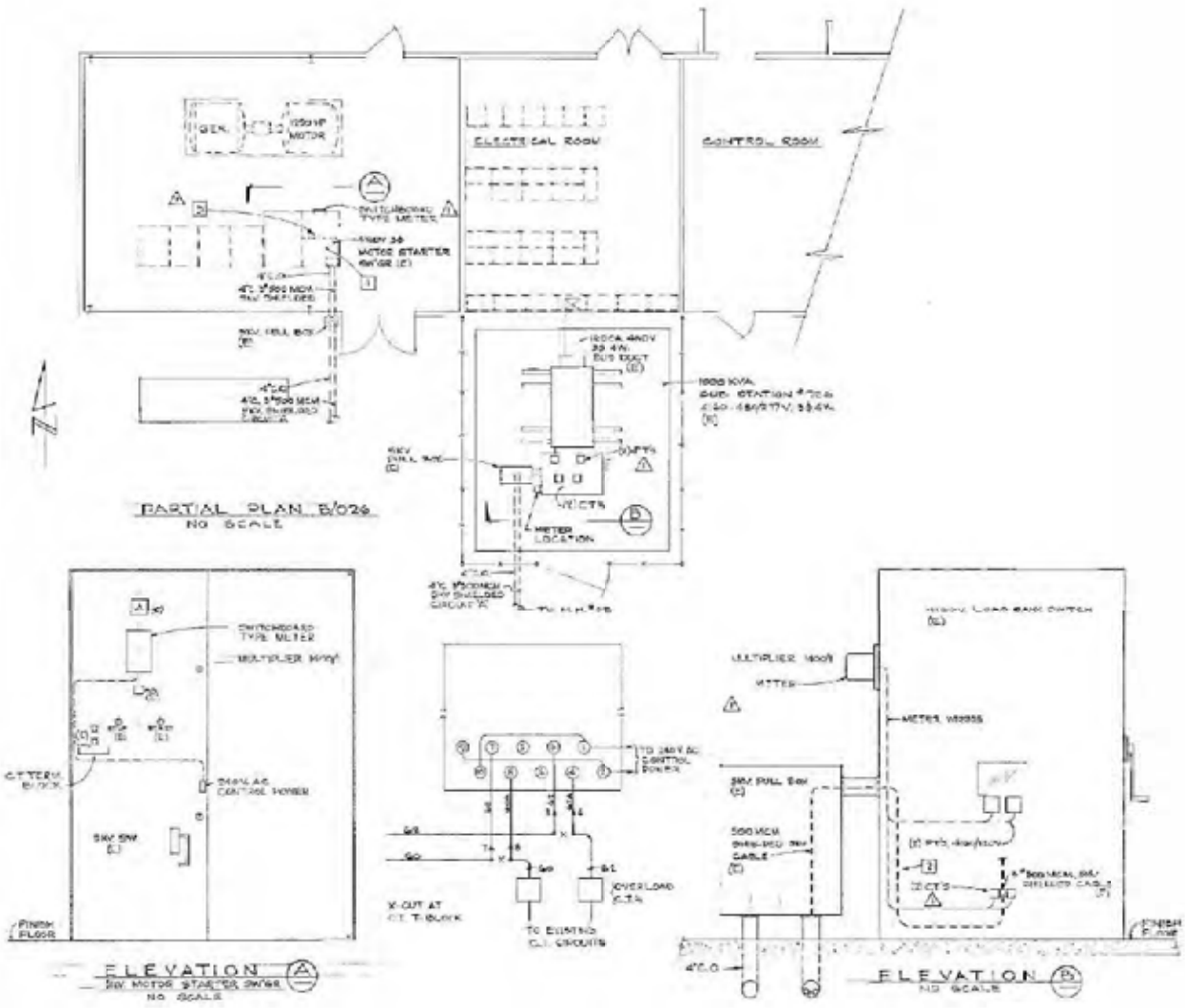

Figure Not to Scale

Y:/Santa_Susana/EP9038/TM/HSA_5B (2-4-1c)building4026ABEM.cdr
Project:EP9038
Revised: 08/08/2010 TJ
Source: Boeing Company, 2008

U.S. EPA Region 9

Figure 2.4.1c
Building 4026
Electrical Meter Installation

Y:\Santa_Susana\EP9038\TM\HSA_5B
(2-4-1d)building4026PA.cdr
Project:EP9038
Revised: 08/08/2010 TJ
Source: Boeing Company, 2008

U.S. EPA Region 9

Figure 2.4.1d
Building 4026
After Demolition

Y:\Santa_Susana\EP9038\TM\HSA_5B
(2-4-2a)bldg4226.cdr
Project:EP9038
Revised: 08/08/2010 TJ
Source: Boeing Company, 2008

U.S. EPA Region 9

Figure 2.4.2a
Building 4226
Site Photograph

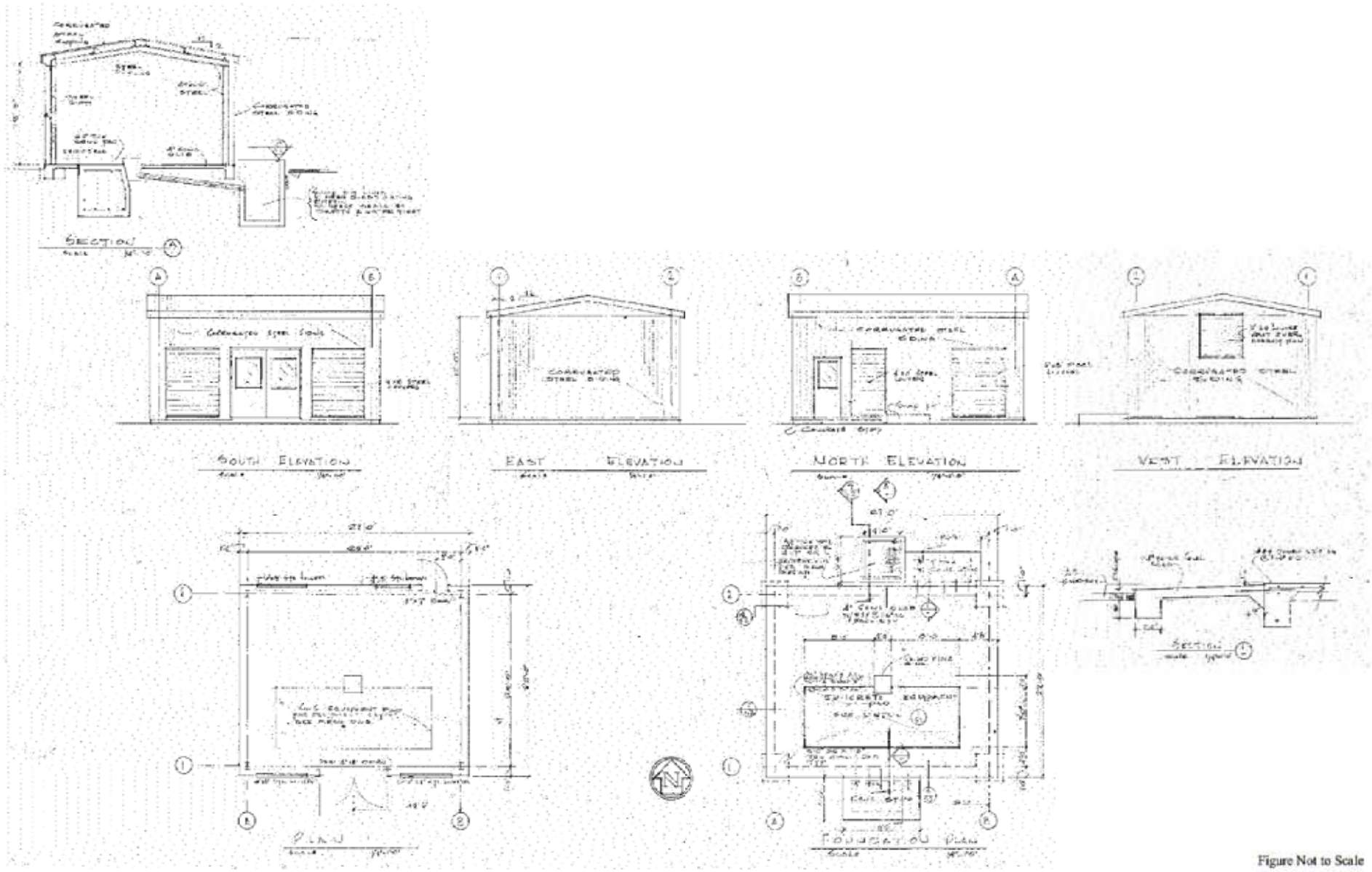

Figure Not to Scale

Y:/Santa_Susana/EP9038/TM/HSA_5B (2-4-2b)building4226ABFE.cdr
Project:EP9038
Revised: 08/08/2010 TJ
Source: Boeing Company, 2008

U.S. EPA Region 9

Figure 2.4.2b
Building 4226
Foundation and Elevations

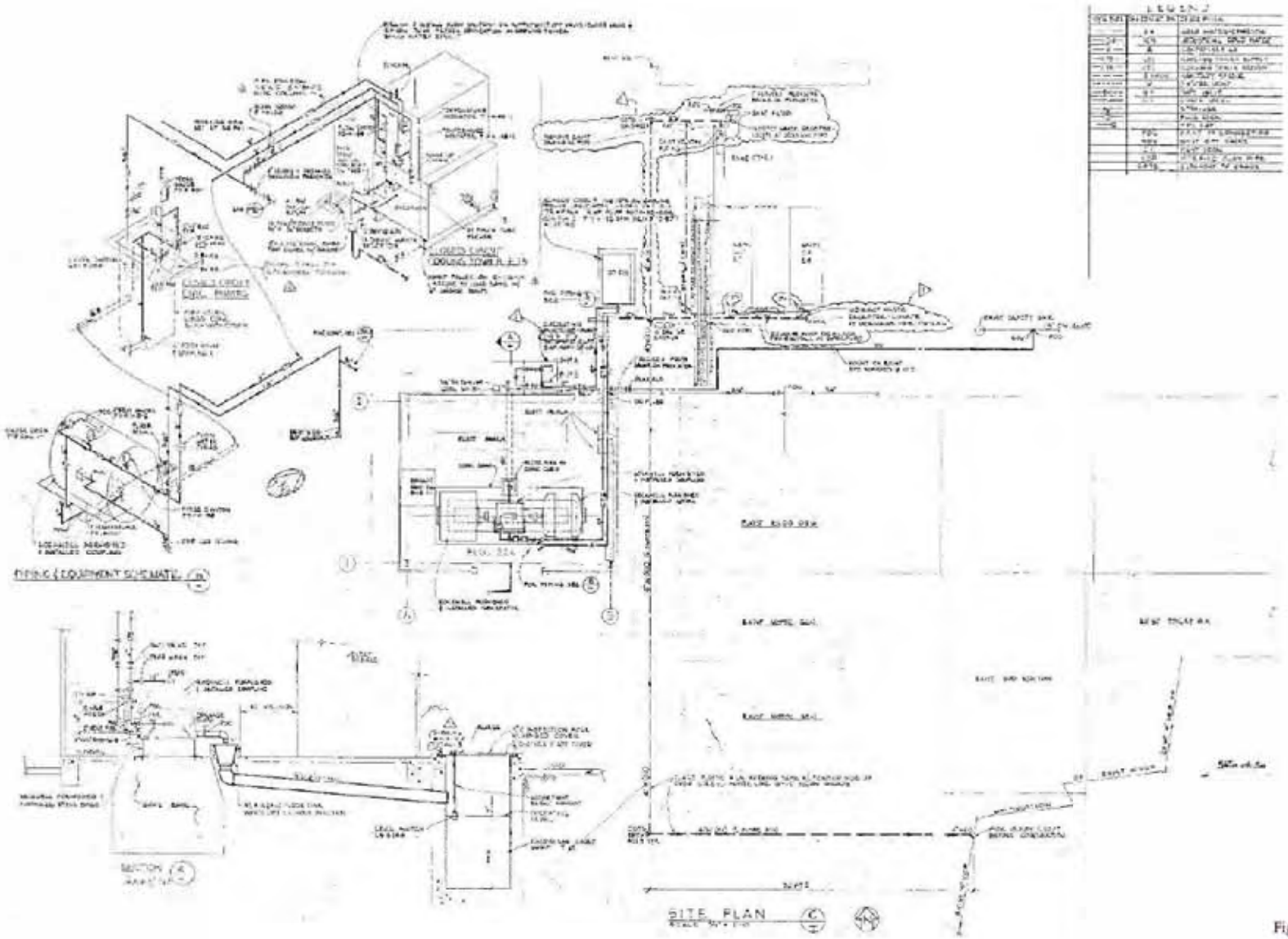

Figure Not to Scale

Y:\Santa_Susana\EP9038\TM\HSA_5B
(2-4-2c)building4226ABPE.cdr
Project:EP9038
Revised: 08/08/2010 TJ
Source: Boeing Company, 2008

U.S. EPA Region 9

Figure 2.4.2c
Building 4226
Piping and Equipment

Y:\Santa_Susana\EP9038\TM\HSA_5B
(2-4-3a)bldg4358.cdr
Project:EP9038
Revised: 08/08/2010 TJ
Source: Boeing Company, 2008

U.S. EPA Region 9

Figure 2.4.3a
Building 4358
Site Photograph

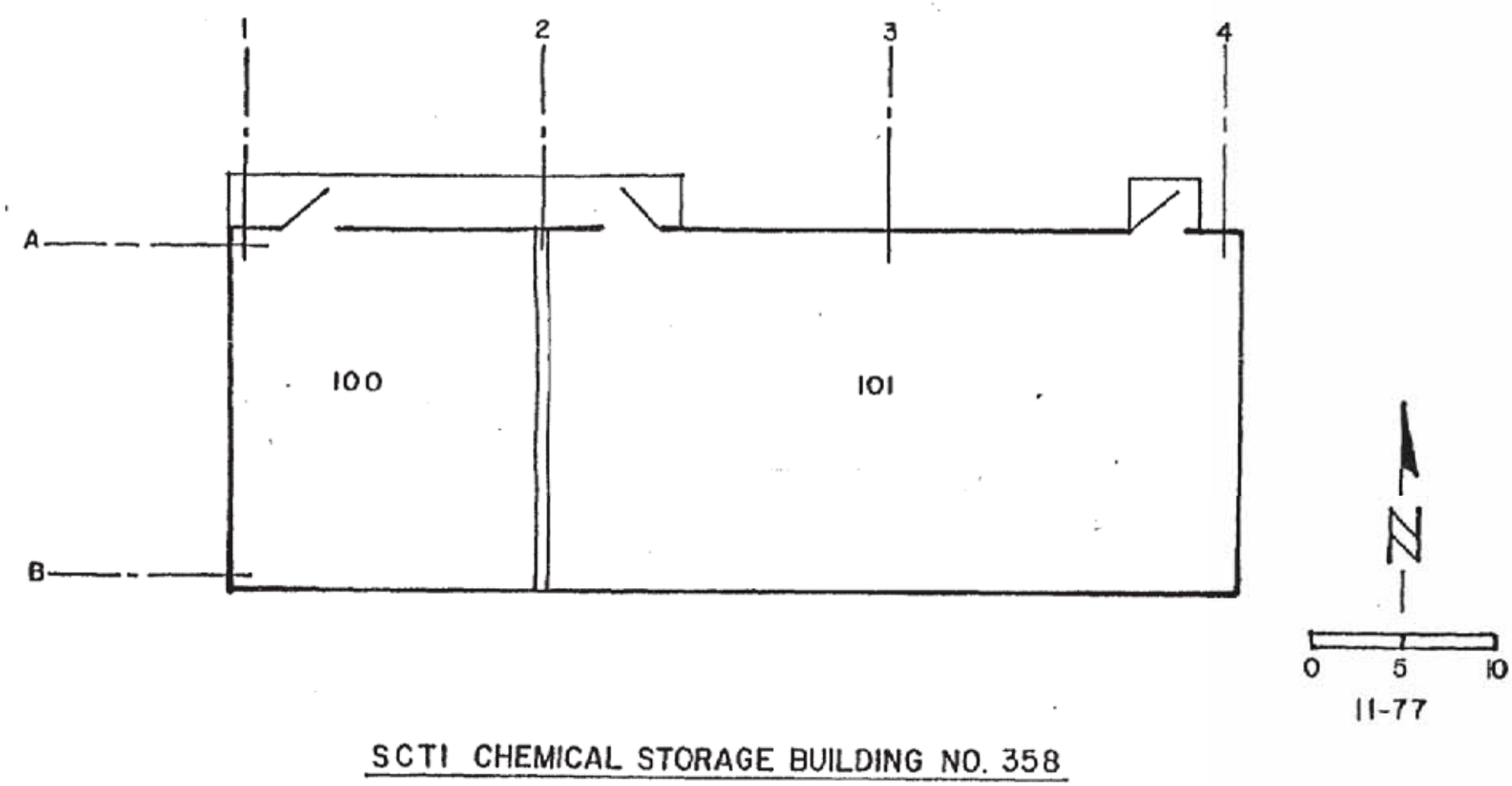

Y:/Santa_Susana/EP9038/TM/HSA_5B
(2-4-3b)building4358FP.cdr
Project:EP9038
Revised: 08/08/2010 TJ
Source: Boeing Company, 2008

U.S. EPA Region 9

Figure 2.4.3b
Building 4358
Floor Plan

Y:\Santa_Susana\EP9038\TM\HSA_5B
(2-4-4a)bldg4826.cdr
Project:EP9038
Revised: 08/08/2010 TJ
Source: Boeing Company, 2008

U.S. EPA Region 9

Figure 2.4.4a
Building 4826
Site Photograph

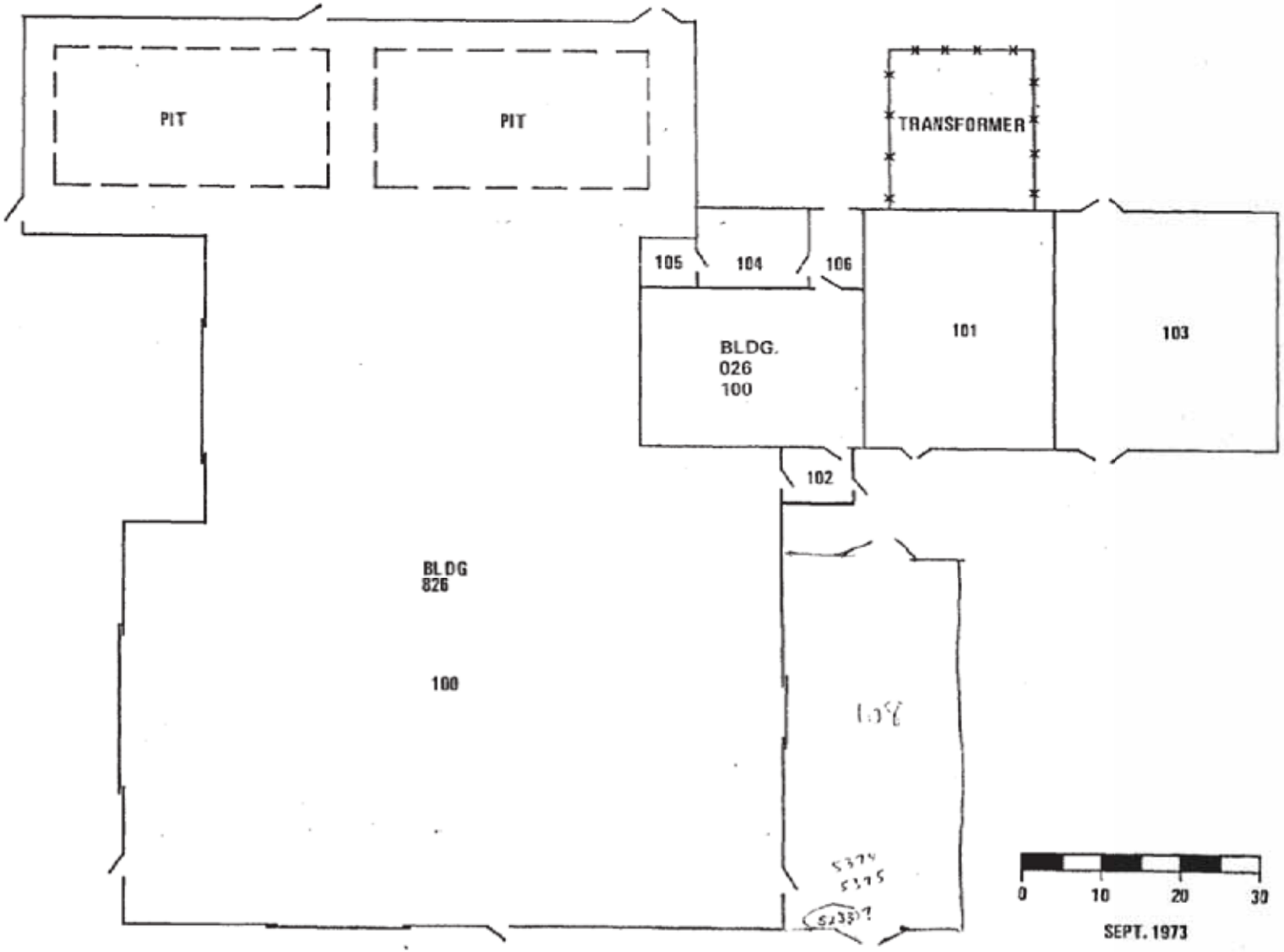

Y:/Santa_Susana/EP9038/TM/HSA_5B
(2-4-4b)SCTLFP.cdr
Project:EP9038
Revised: 08/08/2010 TJ
Source: Boeing Company, 2008

U.S. EPA Region 9

Figure 2.4.4b
SCTL
Floor Plan

B/4826 SCTL T-2 & T-3 Sodium System Drain Tanks

Y:\Santa_Susana\EP9038\TM\HSA_5B
(2-4-4c)building4826PT.cdr
Project:EP9038
Revised: 06/24/2010 RB
Source: Boeing Company, 2008

U.S. EPA Region 9

Figure 2.4.4c
Building 4826
Drain Tanks

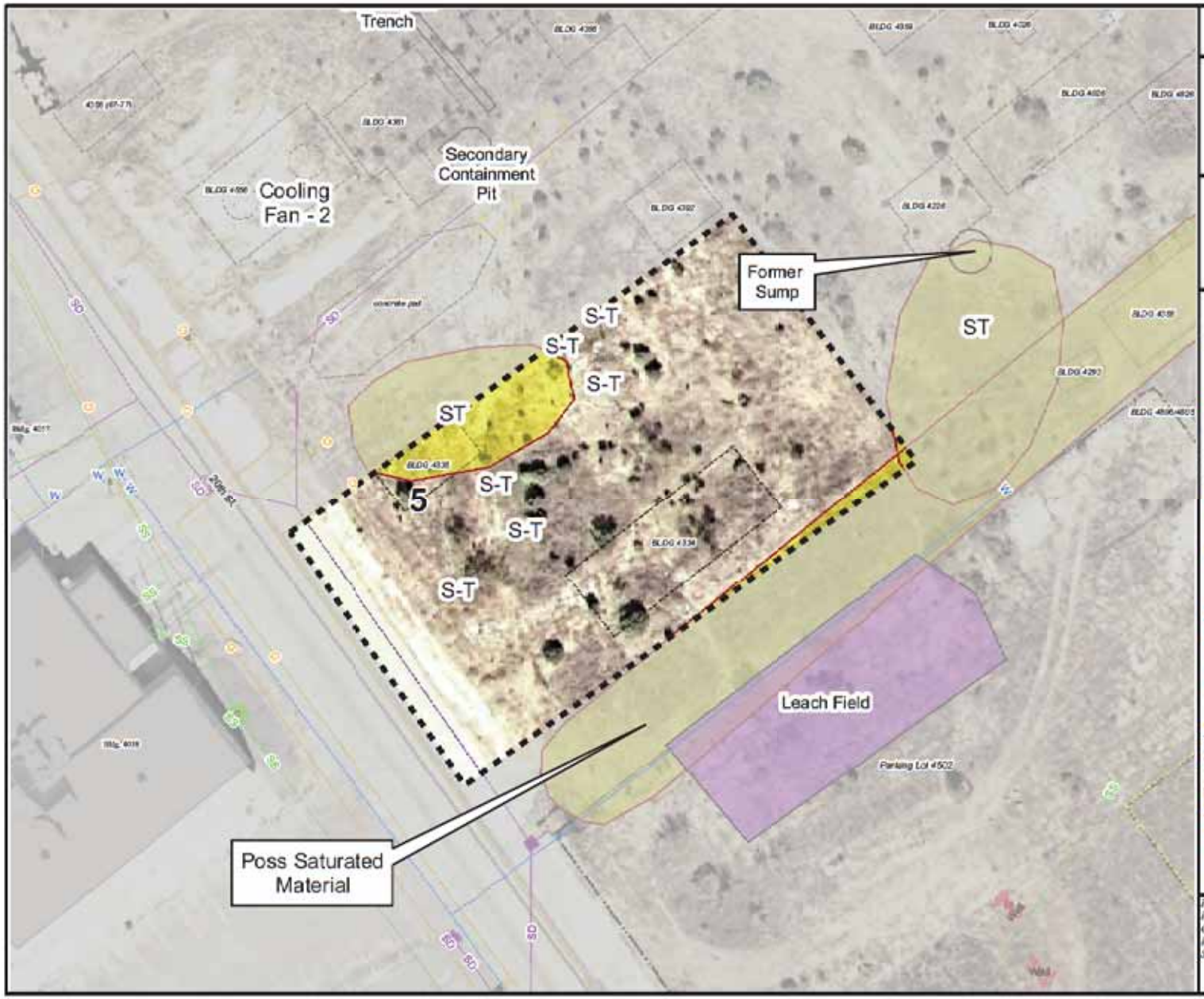

Historical Site Assessment
Draft Technical Memorandum - HSA-5B

Figure 2.5
Area IV Subarea 5B-5
Santa Susana Field Laboratory

U.S. EPA Region 9

Legend

- Subarea 5B-5 Boundary
- Primary Roads
- Secondary Roads
- Underground Storage Tank
- Unknown Tank Type
- Sump
- Dry Well
- Tank Footprint
- Above ground Storage Tank
- Demolished Bldg
- Existing Bldg.
- Parking Lots
- Drainage
- Drain
- Well

Aerial Photo Features

- Aerial Photography Features
- Leach Field
- Other

Surface Water

- Intermittent Stream
- Permanent Stream
- Surface Water
- Lined Channel
- French Drain
- Drainage
- Leach Field
- Septic System

Utilities

- Channel
- Drain
- Drain
- Drainage Divide
- Gutter
- Tank
- Tank
- Vault
- Well
- Gas
- Storm Drain
- Sanitary Sewer
- Water

B	Building
CONT	Container
CR	Crates
DB	Debris
DG	Disturbed Ground
DTM	Dark Tone Material
EX	Excavation
FA	Fill Area
GS	Ground Scar
HT	Horizontal Tank
IM	Impoundment
MTMM	Medium Toned Mounded Material
OS	Open Storage
PA	Processing Area
PL	Parking Lot
POSS	Possible
PROB	Probable
S-T	Storage Tank
SS	Smoke Stack
ST	Storage
UO	Unidentified Object
VT	Vertical Tank
WDA	Waste Disposal Area

N

0 15 30 60
Scale in Feet

Filepath: T:\Santa_Susana\EP9038\TM\HSA_5B(2-5)\B-5.mxd
Project: EP9038
Created: TJansen
Revised: 10/25/2010 TJ
Source: Boeing Company, 2008
CIRGIS, 2007

HGL

Y:\Santa_Susana\EP9038\TM\HSA_5B
(2-5-1a)bldg4334.cdr
Project:EP9038
Revised: 08/08/2010 TJ
Source: Boeing Company, 2008

U.S. EPA Region 9

Figure 2.5.1a
Building 4334
Site Photograph

Y:\Santa_Susana\EP9038\TM\HSA_5B
(2-5-2a)bldg4333.cdr
Project:EP9038
Revised: 08/08/2010 TJ
Source: Boeing Company, 2008

U.S. EPA Region 9

Figure 2.5.2a
Building 4335
Site Photograph

Historical Site Assessment
Draft Technical Memorandum - HSA-5B

Figure 2.6
Area IV Subarea 5B-6
Santa Susana Field Laboratory

U.S. EPA Region 9

Legend

- Subarea 5B-6 Boundary
- Primary Roads
- Secondary Roads
- Underground Storage Tank
- Unknown Tank Type
- Sump
- Dry Well
- Tank Footprint
- Above ground Storage Tank
- Demolished Bldg.
- Existing Bldg.
- Parking Lots
- Drainage
- Drain
- Well

Aerial Photo Features

- Aerial Photography Features
- Leach Field
- Other

Surface Water

- Intermittent Stream
- Permanent Stream
- Surface Water
- Lined Channel
- French Drain
- Drainage
- Leach Field
- Septic System

Utilities

- Channel
- Drain
- Drain
- Drainage Divide
- Gutter
- Tank
- Tank
- Vault
- Well
- Gas
- Storm Drain
- Sanitary Sewer
- Water

B	Building
CONT	Container
CR	Crates
DB	Debris
DG	Disturbed Ground
DTM	Dark Tone Material
EX	Excavation
FA	Fill Area
GS	Ground Scar
HT	Horizontal Tank
IM	Impoundment
MTMM	Medium Toned Mounded Material
OS	Open Storage
PA	Processing Area
PL	Parking Lot
POSS	Possible
PROB	Probable
S-T	Storage Tank
SS	Smoke Stack
ST	Storage
UO	Unidentified Object
VT	Vertical Tank
WDA	Waste Disposal Area

0 25 50 100
Scale In Feet

N

Filepath: T:\Santa_Susana\EP9038\TM\HSA_5B\2-6\5B-6.mxd
Project: EP9038
Created: TJansen
Revised: 10/25/2010 TJ
Source: Boeing Company, 2008
CIRGIS, 2007

HGL

Y:\Santa_Susana\EP9038\TM\HSA_5B
(2-5-1a)bldg4293.cdr
Project:EP9038
Revised: 08/08/2010 TJ
Source: Boeing Company, 2008

U.S. EPA Region 9

Figure 2.6.1a
Building 4293
Site Photograph

Y:\Santa_Susana\EP9038\TM\HSA_5B
(2-5-2a)bldg4310.cdr
Project:EP9038
Revised: 08/08/2010 TJ
Source: Boeing Company, 2008

U.S. EPA Region 9

Figure 2.6.2a
Building 4310
Site Photograph

Y:\Santa_Susana\EP9038\TM\HSA_5B
(2-5-3a)bldg4354.cdr
Project:EP9038
Revised: 08/08/2010 TJ
Source: Boeing Company, 2008

U.S. EPA Region 9

Figure 2.6.3a
Building 4354
Site Photograph

Y:\Santa_Susana\EP9038\TM\HSA_5B
(2-5-4a)ParkingLot4502.cdr
Project:EP9038
Revised: 08/08/2010 TJ
Source: Boeing Company, 2008

U.S. EPA Region 9

Figure 2.6.4a
Parking Lot 4502
Site Photograph

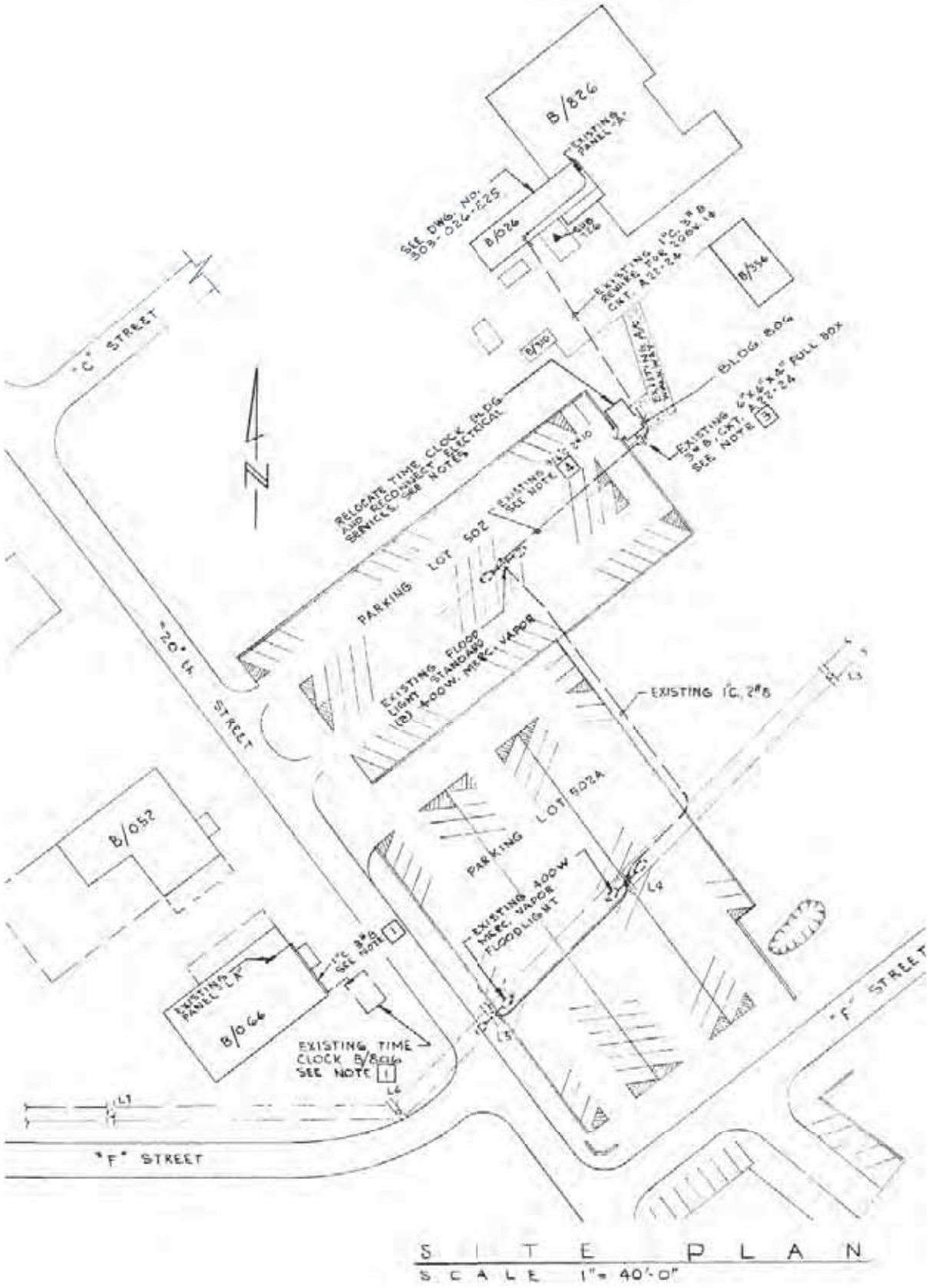

Y:/Santa_Susana/EP9038/TM/HSA_5B
(2-6-4b)parkinglot4502ABPL.cdr
Project:EP9038
Revised: 09/08/2010 TJ
Source: Boeing Company, 2008

U.S. EPA Region 9

Figure 2.6.4b
Parking Lot 4502
Power and Lighting

Y:\Santa_Susana\EP9038\TM\HSA_5B (2-5-3a)Bldg4639.cdr
Project:EP9038
Revised: 08/08/2010 TJ
Source: Boeing Company, 2008

U.S. EPA Region 9

Figure 2.6.5a
Building 4639
Site Photograph

Y:\Santa_Susana\EP9038\TM\HSA_5B
(2-5-6a)Bldg4704.cdr
Project:EP9038
Revised: 08/08/2010 TJ
Source: Boeing Company, 2008

U.S. EPA Region 9

Figure 2.6.6a
Building 4704
Site Photograph

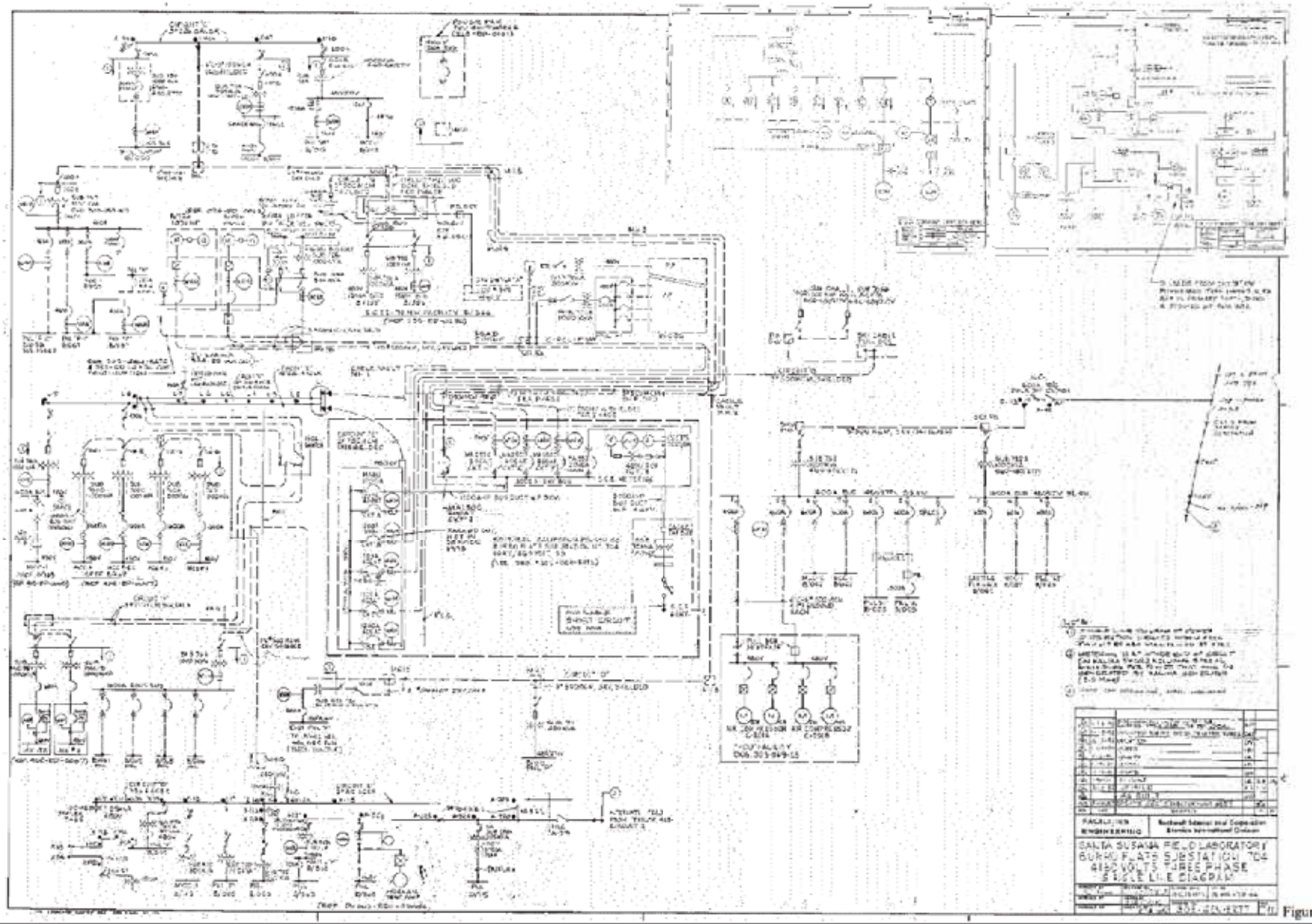

Figure Not to Scale

Y:/Santa_Susana/EP9038/TM/HSA_5B (2-5-6b)building4704ABSD.cdr
Project:EP9038
Revised: 08/08/2010 TJ
Source: Boeing Company, 2008

U.S. EPA Region 9

Figure 2.6.6b
Building 4704
Substation Diagram

Y:\Santa_Susana\EP9038\TM\HSA_5B
(2-5-7a)Bldg4714.cdr
Project:EP9038
Revised: 08/08/2010 TJ
Source: Boeing Company, 2008

U.S. EPA Region 9

Figure 2.6.7a
Building 4714
Site Photograph



Y:\Santa_Susana\EP9038\TM\HSA_5B
(2-5-8a)FuelTank4735.cdr
Project:EP9038
Revised: 08/08/2010 TJ
Source: Boeing Company, 2008

U.S. EPA Region 9

Figure 2.6.8a
Fuel Tank 4735
Site Photograph

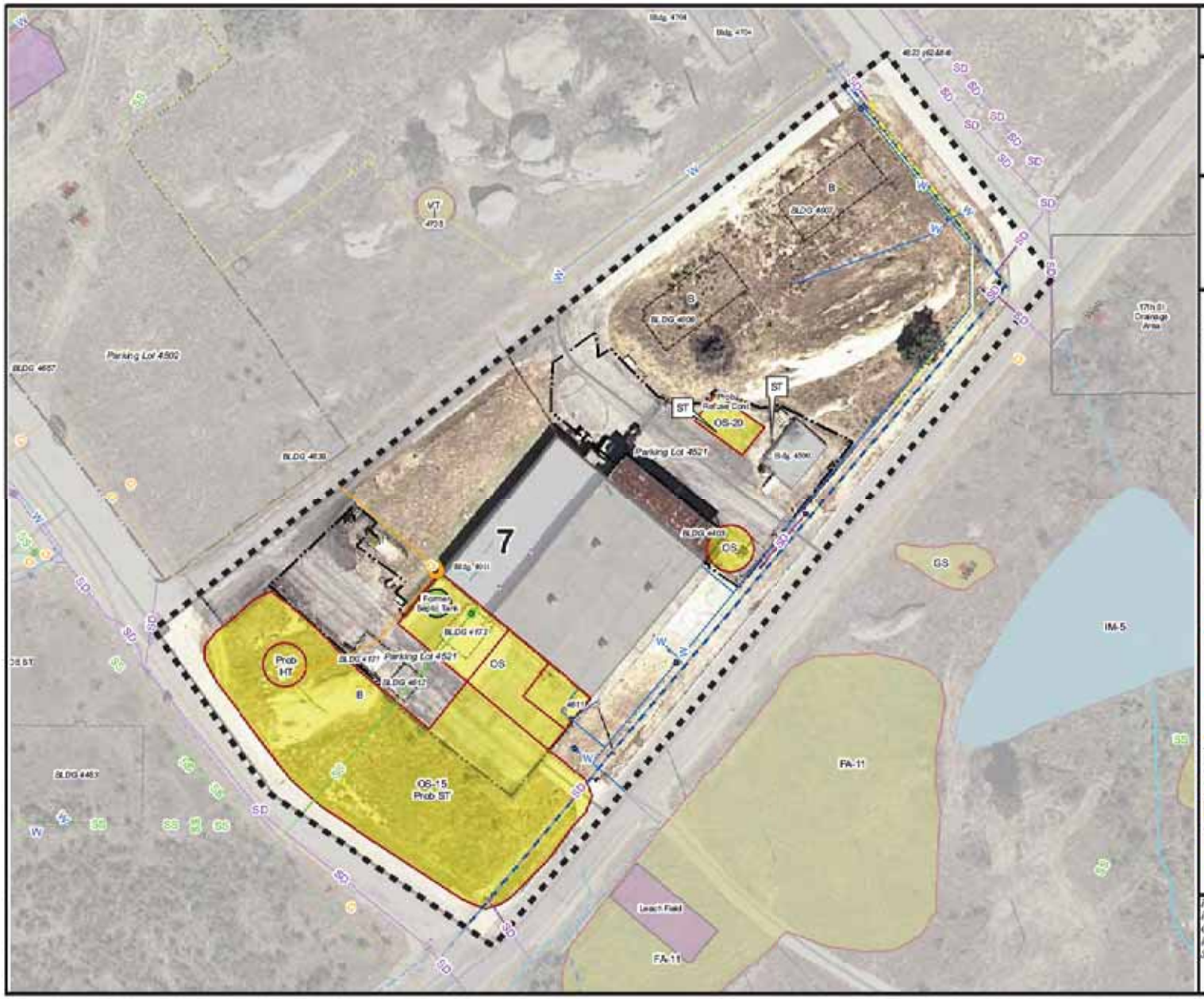

Historical Site Assessment
Draft Technical Memorandum - HSA-5B

Figure 2.7
Area IV Subarea 5B-7
Santa Susana Field Laboratory

U.S. EPA Region 9

Legend

- Subarea 5B-7 Boundary
- Primary Roads
- Secondary Roads
- Underground Storage Tank
- Unknown Tank Type
- Sump
- Dry Well
- Tank Footprint
- Above ground Storage Tank
- Demolished Bldg.
- Existing Bldg.
- Parking Lots
- Drainage
- Drain
- Well

B	Building
CONT	Container
CR	Crates
DB	Debris
DG	Disturbed Ground
DTM	Dark Tone Material
EX	Excavation
FA	Fill Area
GS	Ground Scar
HT	Horizontal Tank
IM	Impoundment
MTMM	Medium Toned Mounded Material
OS	Open Storage
PA	Processing Area
PL	Parking Lot
POSS	Possible
PROB	Probable
S-T	Storage Tank
SS	Smoke Stack
ST	Storage
UO	Unidentified Object
VT	Vertical Tank
WDA	Waste Disposal Area

Aerial Photo Features
- Aerial Photography Features
- Leach Field
- Other

Surface Water
- Intermittent Stream
- Permanent Stream
- Surface Water
- Lined Channel
- French Drain
- Drainage
- Leach Field
- Septic System

Utilities
- Channel
- Drain
- Drain
- Drainage Divide
- Gutter
- Tank
- Tank
- Vault
- Well
- Gas
- Storm Drain
- Sanitary Sewer
- Water

N

0 25 50 100
Scale In Feet

Filepath: Y:\Santa_Susana\EP9038\TM\HSA_5B(2-7)5B-7.mxd
Project: EP9038
Created: TJansen
Revised: 10/25/2010 TJ
Source: Boeing Company, 2008
CIRGIS, 2007

HGL

Y:\Santa_Susana\EP9038\TM\HSA_5B
(2-7-1a)Bldg4007.cdr
Project:EP9038
Revised: 08/08/2010 TJ
Source: Boeing Company, 2008

U.S. EPA Region 9

Figure 2.7.1a
Building 4007
Site Photograph

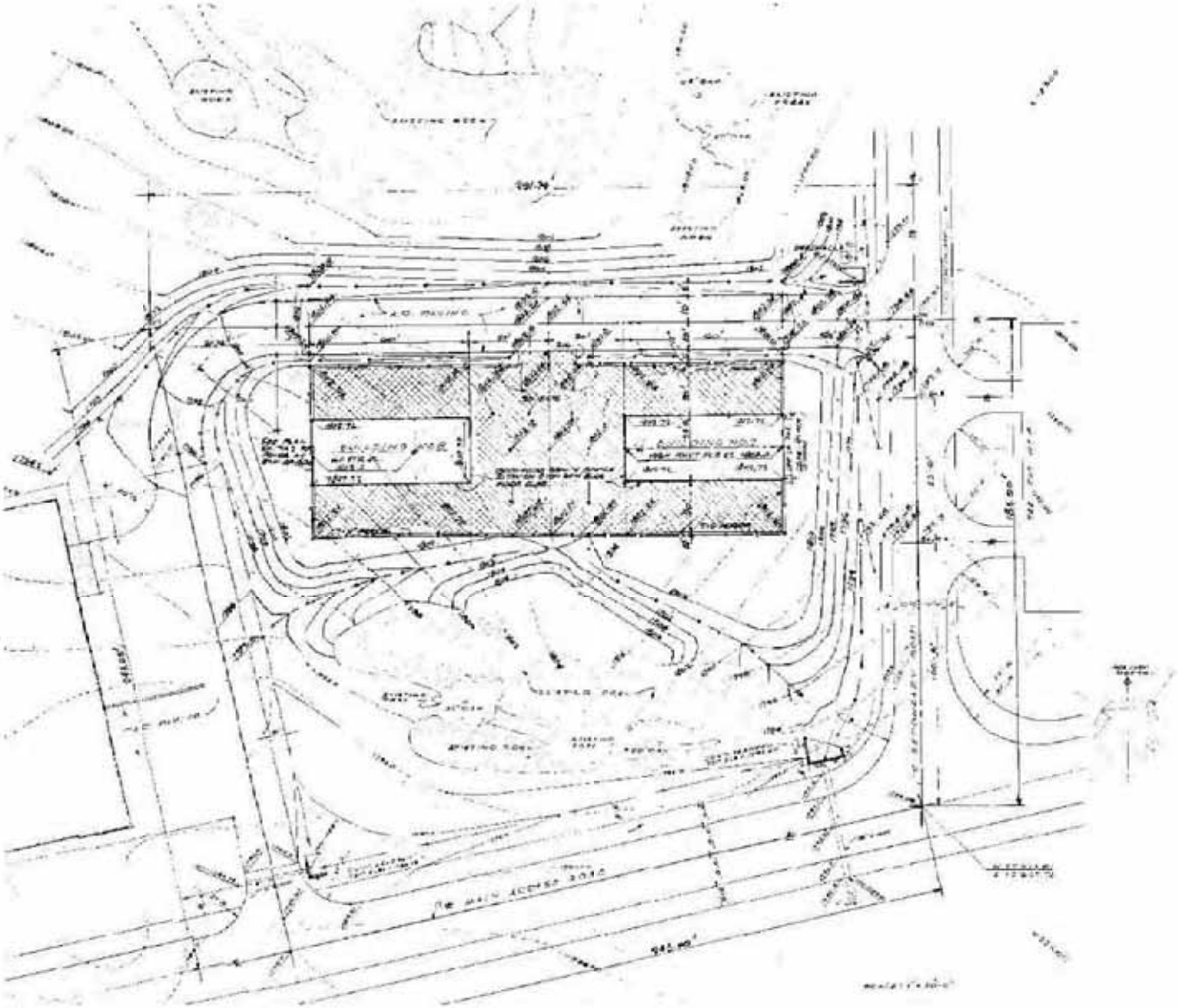

Figure Not to Scale

Y:\Santa_Susana\EP9038\TM\HSA_5B
(2-7-1b)bldg4007ABPG.cdr
Project:EP9038
Revised: 08/08/2010 TJ
Source: Boeing Company, 2008

U.S. EPA Region 9

Figure 2.7.1b
Building 4007
Paving and Grading

Y:\Santa_Susana\EP9038\TM\HSA_5B (2-7-2a)Bldg4008.cdr
Project:EP9038
Revised: 08/08/2010 TJ
Source: Boeing Company, 2008

U.S. EPA Region 9

Figure 2.7.2a
Building 4008
Site Photograph

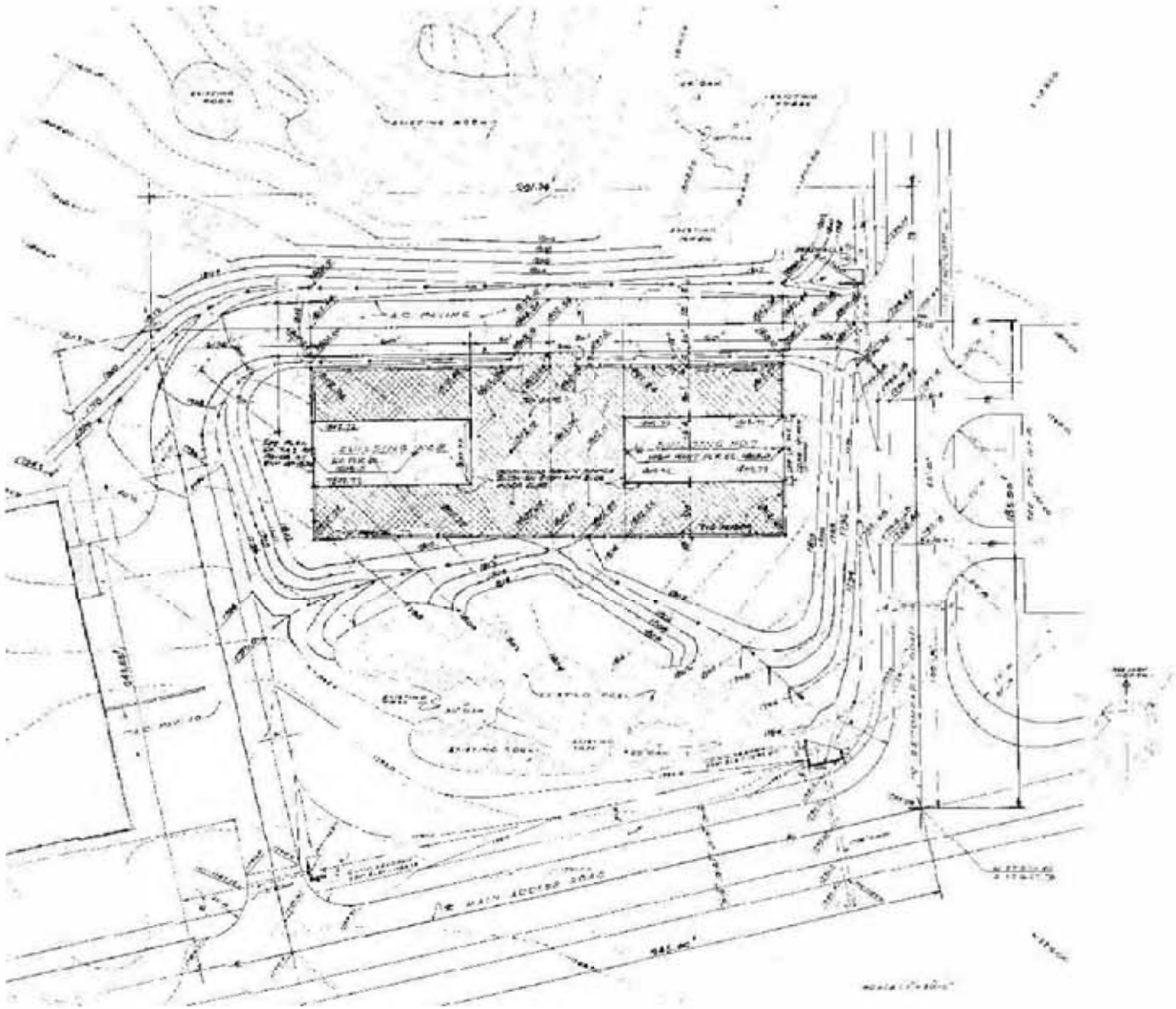

Figure Not to Scale

Y:\Santa_Susana\EP9038\TM\HSA_5B (2-7-2b)bldg4008ABPG.cdr
Project:EP9038
Revised: 08/08/2010 TJ
Source: Boeing Company, 2008

U.S. EPA Region 9

Figure 2.7.2b
Building 4008
Paving and Grading

Y:\Santa_Susana\EP9038\TM\HSA_5B
(2-7-3a)Bldg4011.cdr
Project:EP9038
Revised: 08/08/2010 TJ
Source: Boeing Company, 2008

U.S. EPA Region 9

Figure 2.7.3a
Building 4011
Site Photograph

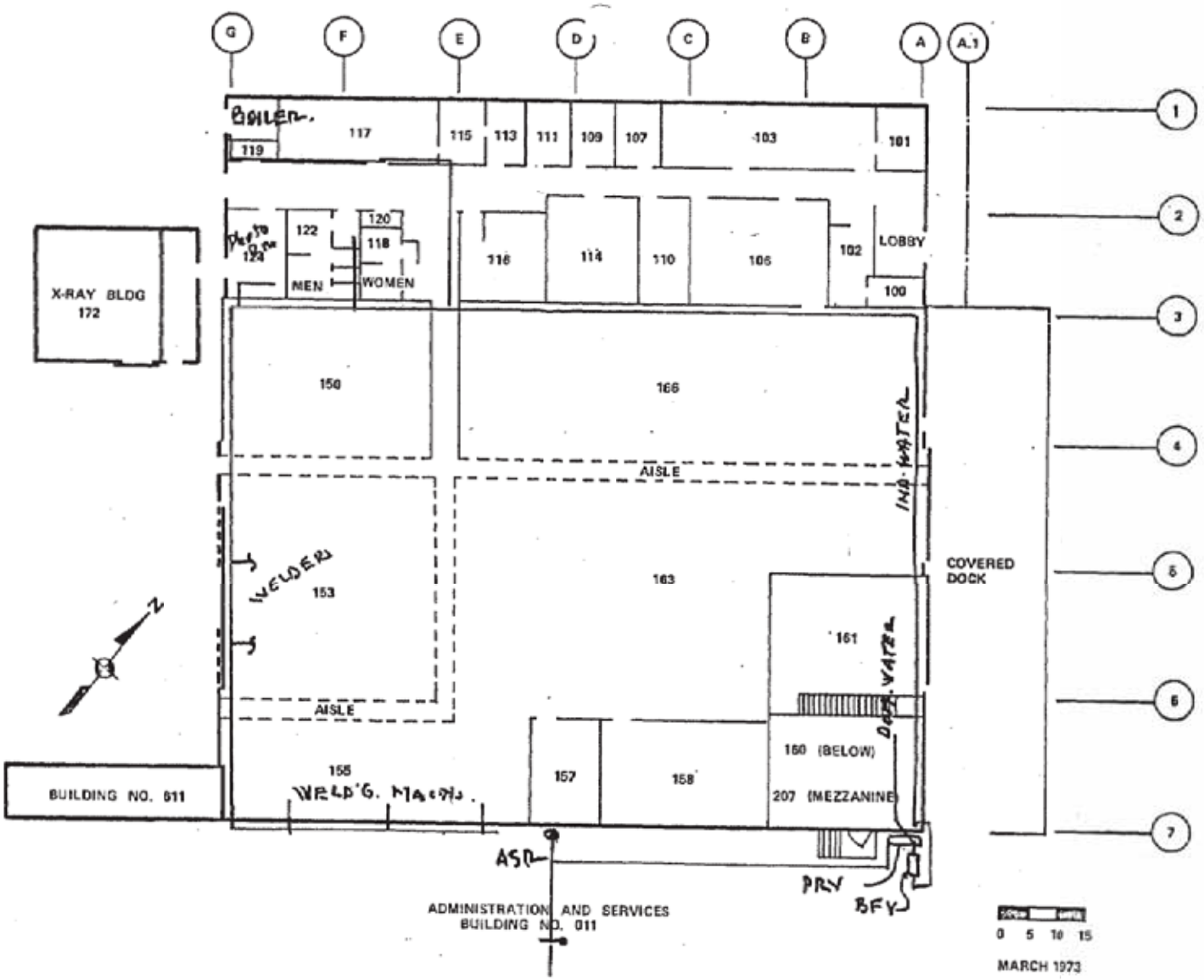

Y:\Santa_Susana\EP9038\TM\HSA_5B (2-7-3b)building4011FP.cdr
Project:EP9038
Revised: 08/08/2010 TJ
Source: Boeing Company, 2008

U.S. EPA Region 9

Figure 2.7.3b
Building 4011
Floor Plan

Y:\Santa_Susana\EP9038\TM\HSA_5B
(2-7-3c)building4011SL.cdr
Project:EP9038
Revised: 06/24/2010 RB
Source: Boeing Company, 2008

U.S. EPA Region 9

Figure 2.7.3c
Building 4011
Septic Area
Photograph

Y:\Santa_Susana\EP9038\TM\HSA_5B
(2-7-3d)building4011PL.cdr
Project:EP9038
Revised: 08/08/2010 TJ
Source: Boeing Company, 2008

U.S. EPA Region 9

Figure 2.7.3d
Building 4011
Leach Field
Photograph

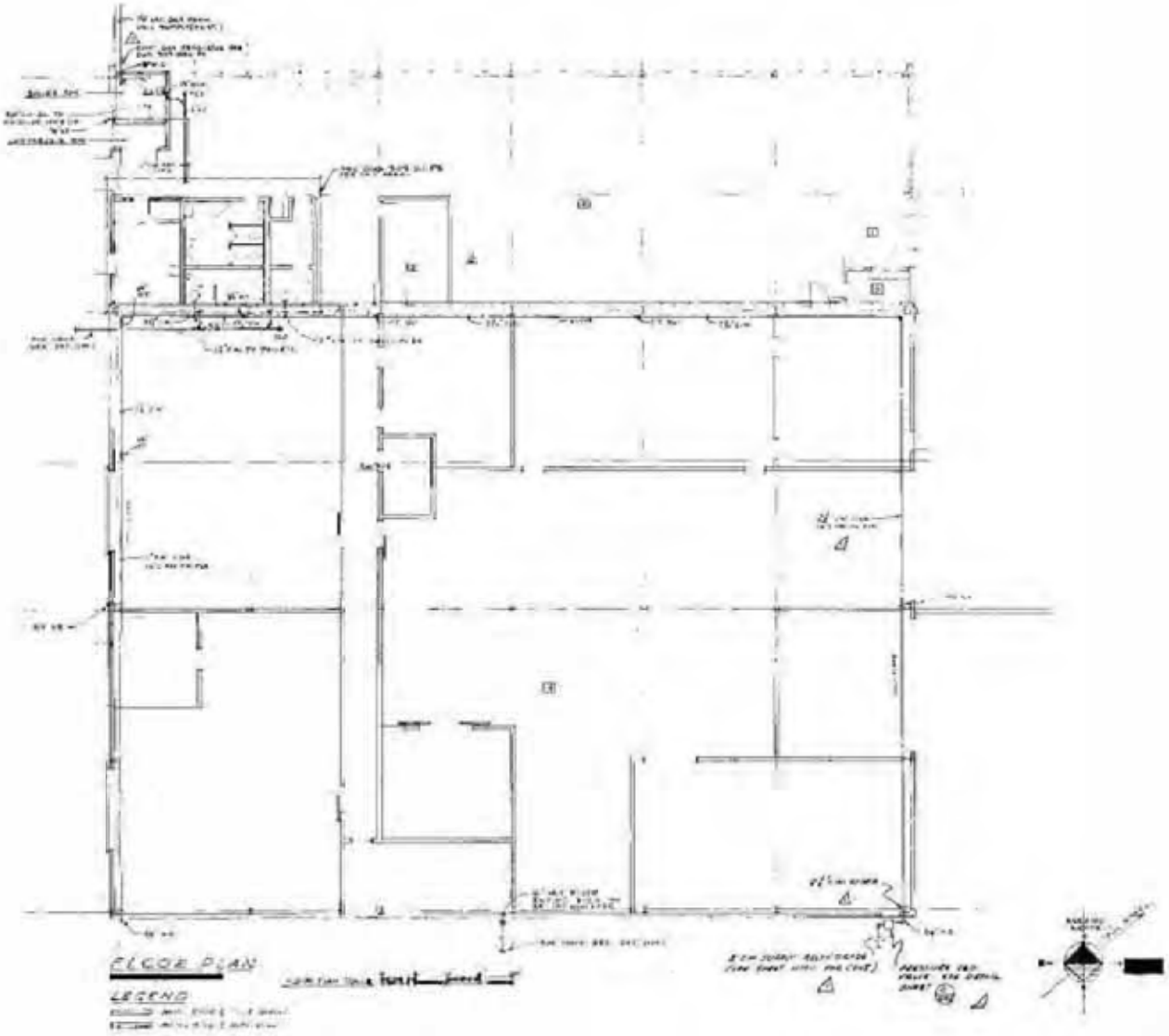

Y:\Santa_Susana\EP9038\TM\HSA_5B
(2-7-3e)bldg4011ABPP.cdr
Project:EP9038
Revised: 08/08/2010 TJ
Source: Boeing Company, 2008

U.S. EPA Region 9

Figure 2.7.3e
Building 4011
Plumbing Plan

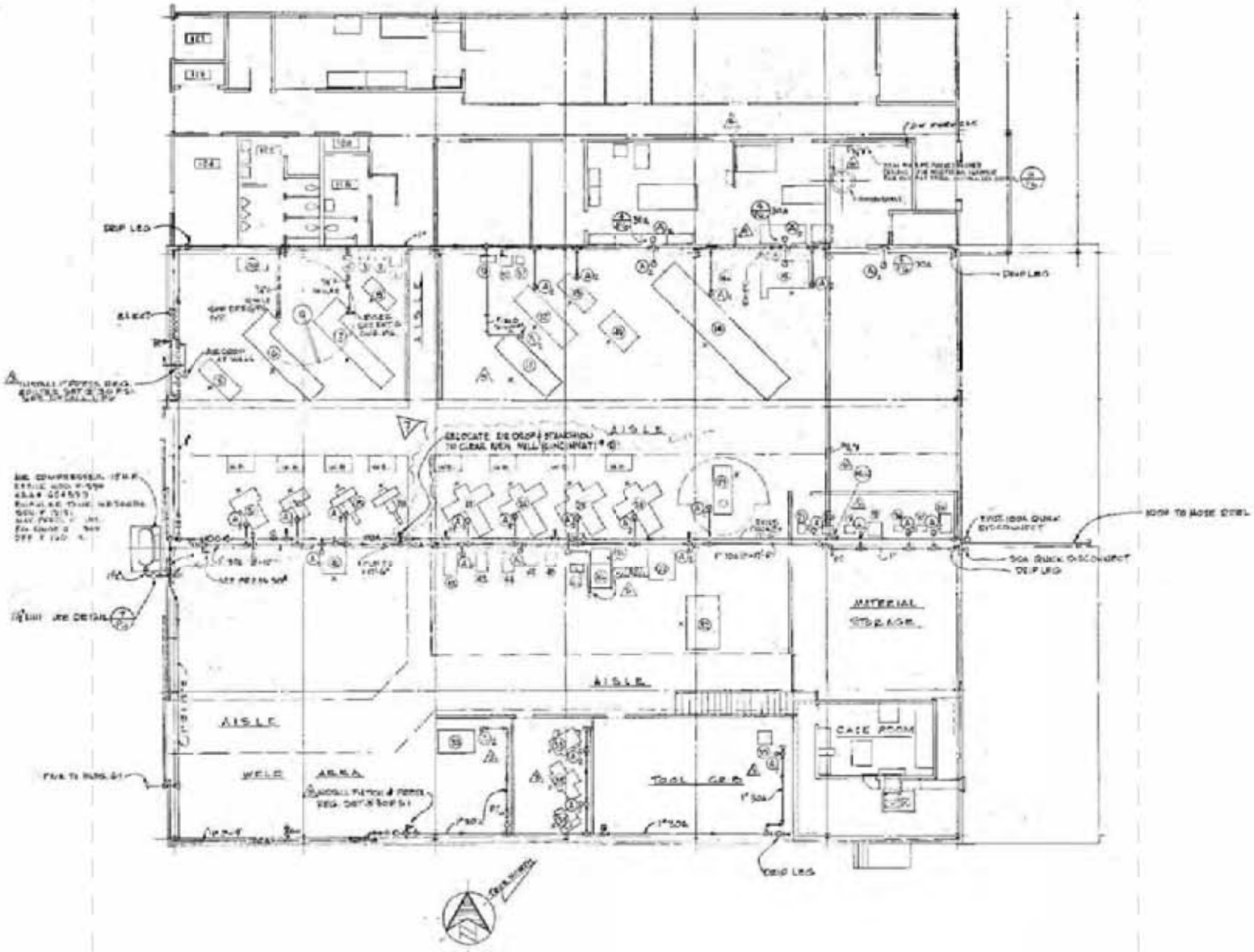

Y:\Santa_Susana\EP9038\TM\HSA_5B (2-7-3)bldg4011ABAP.cdr
Project:EP9038
Revised: 08/08/2010 TJ
Source: Boeing Company, 2008

U.S. EPA Region 9

Figure 2.7.3f
Building 4011
Air Piping Plan

Y:\Santa_Susana\EP9038\TM\HSA_5B
(2-7-4a)Bldg4171.cdr
Project:EP9038
Revised: 08/08/2010 TJ
Source: Boeing Company, 2008

U.S. EPA Region 9

Figure 2.7.4a
Building 4171
Site Photograph

Y:\Santa_Susana\EP9038\TM\HSA_5B (2-7-5a)Bldg4172.cdr
Project:EP9038
Revised: 08/08/2010 TJ
Source: Boeing Company, 2008

U.S. EPA Region 9

Figure 2.7.5a
Building 4172
Site Photograph

Y:\Santa_Susana\EP9038\TM\HSA_5B (2-7-6a)Bldg4500.cdr
Project:EP9038
Revised: 08/08/2010 TJ
Source: Boeing Company, 2008

U.S. EPA Region 9

Figure 2.7.6a
Building 4500
Site Photograph

Y:\Santa_Susana\EP9038\TM\HSA_5B
(2-7-7a)ParkingLot4521.cdr
Project:EP9038
Revised: 08/08/2010 TJ
Source: Boeing Company, 2008

U.S. EPA Region 9

Figure 2.7.7a
Parking Lot 4521
Site Photograph

Y:\Santa_Susana\EP9038\TM\HSA_5B
(2-7-8a)Bldg4611.cdr
Project:EP9038
Revised: 08/08/2010 TJ
Source: Boeing Company, 2008

U.S. EPA Region 9

Figure 2.7.8a
Building 4611
Site Photograph

Y:\Santa_Susana\EP9038\TM\HSA_5B
(2-7-9a)Bldg4612.cdr
Project:EP9038
Revised: 08/08/2010 TJ
Source: Boeing Company, 2008

U.S. EPA Region 9

Figure 2.7.9a
Building 4612
Site Photograph

Figure 2.8
Area IV Subarea 5B-8
Santa Susana Field Laboratory

U.S. EPA Region 9

Legend

- Subarea 5B-8 Boundary
- Primary Roads
- Secondary Roads
- Underground Storage Tank
- Unknown Tank Type
- Sump
- Dry Well
- Tank Footprint
- Above ground Storage Tank
- Demolished Bldg.
- Existing Bldg.
- Parking Lots
- Drainage
- Drain
- Well

Aerial Photo Features

- Aerial Photography Features
- Leach Field
- Other

Surface Water

- Intermittent Stream
- Permanent Stream
- Surface Water
- Lined Channel
- French Drain
- Drainage
- Leach Field
- Septic System

Utilities

- Channel
- Drain
- Drain
- Drainage Divide
- Gutter
- Tank
- Tank
- Vault
- Well
- Gas
- Storm Drain
- Sanitary Sewer
- Water

B	Building
CONT	Container
CR	Crates
DB	Debris
DG	Disturbed Ground
DTM	Dark Tone Material
EX	Excavation
FA	Fill Area
GS	Ground Scar
HT	Horizontal Tank
IM	Impoundment
MTMM	Medium Toned Mounded Material
OS	Open Storage
PA	Processing Area
PL	Parking Lot
POSS	Possible
PROB	Probable
S-T	Storage Tank
SS	Smoke Stack
ST	Storage
UO	Unidentified Object
VT	Vertical Tank
WDA	Waste Disposal Area

N

0 25 50 100
Scale in Feet

Filepath: Y:\Santa_Susana\EP9038\TM\HSA_5B\2-8\5B-8.mxd
Project: EP9038
Created: TJansen
Revised: 10/25/2010 TJ
Source: Boeing Company, 2008
CIRGIS, 2007

HGL

Y:\Santa_Susana\EP9038\TM\HSA_5B (2-8-1a)17thDrainage.cdr
Project:EP9038
Revised: 08/08/2010 TJ
Source: Boeing Company, 2008

U.S. EPA Region 9

Figure 2.8.1a
17th Street
Drainage Area
Site Photograph