February 28, 2014

Mr. Gene Pietila
Coast Wood Preserving, Inc.
P. O. Box 673
Ukiah, CA. 94582

Subject: Coast Wood Preserving Site, Ukiah, California
2013 Annual Groundwater Monitoring Report

Dear Mr. Pietila:

This report summarizes and evaluates the groundwater monitoring and sampling data collected at the Coast Wood Preserving, Inc. (CWP) facility in Ukiah, California (Figure 1), from January through December 2013. The samples were collected by CWP and analyzed by Alpha Labs and Geo Analytical with field data supplied by CWP.

BACKGROUND INFORMATION

CWP has operated a wood preserving facility located at the intersection of Taylor and Plant Roads in Ukiah, California (the site) since 1971. Previous operations at the facility resulted in dissolved chromium impacts to the soil and shallow groundwater underlying the site. The site plan, including the location of onsite and offsite groundwater monitoring wells, is presented in Figure 2. CWP installed a slurry wall to contain chromium-impacted groundwater on site in 1983 and has conducted a program of extraction and reuse of impacted groundwater collected up gradient of the slurry wall. These remedial actions were described in the *Remedial Action Plan* (RAP) prepared for the site (Geosystem Consultants, Inc., September 1989), and approved by the California Environmental Protection Agency, Department of Toxic Substances Control (DTSC).

For the last several years, the groundwater monitoring program has included performing water level measurements, well purging, and the collection of groundwater samples for chemical analysis of dissolved chromium and other parameters. Groundwater monitoring is performed on a semi-annual basis by CWP personnel in accordance with the *Groundwater Monitoring Protocol*, (August 1986) prepared for the CWP project and as revised by the May 3, 2001 letter from the DTSC to CWP. In May 1999, CWP submitted the *Proposed Amendment to the Remedial Action Plan* (Montgomery Watson, May 1999) (the RAP Amendment), which proposed enhancements to the remedial program at the site based on technology advancement since the original RAP was approved. These enhancements involved the use of an *in-situ* reduction and fixation approach for chromium. The RAP Amendment was available for public comment from June 7-July 6, 1999, and approved by DTSC in July 1999. The California Regional Water Quality Control Board (CRWQCB) approved Waste Discharge Requirements (WDR) Order No

99-45 on July 21, 1999 authorizing the proposed *in-situ* reduction program and establishing groundwater monitoring and sampling requirements. Reductant injection was conducted during eight injection programs (September 13-21, 1999; April 11-13, 2000; June 10-13, 2002; March 12-14, 2003; March 21-25, 2005; September 11-12, 14-15, 18-19, October 6, 2006; February 3-4, 2009 and March 15-18, 25-30, 2010).

STORMWATER SAMPLING ACTIVITIES

During this reporting period, CWP conducted stormwater sampling on February 18, 2013 in accordance with the revised monitoring and reporting order R1 2012-0055. The stormwater sampling results are provided in Appendix A1 of the *2013 Semi Annual Groundwater Monitoring Report*, August 31, 2013.

GROUNDWATER MONITORING AND SAMPLING ACTIVITIES

In accordance with the revised monitoring and reporting order R1 2012-0055, CWP conducted groundwater monitoring and sampling activities during 2013 as follows:

Quarterly sampling of newly installed wells, January 25th, May 9th and July 11th;
Semi-Annual sampling of CWP-115 February 19th and May 1st;
Semi-Annual sampling of all other wells April 30th, May 1st and 9th, and October 22nd-24th
Annual Sampling for hexavalent chromium on May 25th; and
Special sampling of CWP-103 on July 1st.

With the exception of the October semi-annual sampling event, the results of the sampling are discussed and reported in the *Semi-Annual 2013 Groundwater Monitoring Report (MWH, 2013)*, and are briefly summarized in the following sections. The results of groundwater monitoring and sampling for the semi-annual sampling event conducted in October 2013 are discussed in more detail in the following sections.

Table 1 summarizes monitoring well construction details. Table 2 summarizes the current groundwater monitoring program in accordance with WDR Order No. R1-2004-0094, adopted 29 November 2004 and the revised monitoring and reporting program order No. R1-2012-0055 adopted April 3, 2012. No analytical results are reported for CWP-5, CWP-118A, CWP-120A and CWP-121A for the October event as these wells were dry when sampling was attempted.

Groundwater Level Measurements

During each of the sampling events, measurements were recorded to the nearest 0.01 foot relative to the top of the casing in each monitoring well and are presented in Table 3. Historical water level data collected from January 1999 are included for comparison purposes. Groundwater elevation contour maps for the April and October 2013 events are included as Figure 3 and Figure 4, respectively. The data show that the overall

groundwater flow direction is towards the southeast, which is consistent with historical trends.

Groundwater Quality Sampling

CWP staff conducted groundwater sampling during 2013. Groundwater quality data collected during the year are tabulated by date in Table 4. Historical data (since January 1999) are also included for comparison purposes. Field data sheets, groundwater laboratory reports and chain of custody records for the October sampling event are included as Appendix A, while the field data from the earlier sampling events are provided in the *Semi-Annual 2013 Groundwater Monitoring Report*, prepared by MWH dated August 31, 2013.

During the April-May 2013 sampling event, well CWP-116 yielded a sample containing a dissolved chromium concentration (140 ug/L) in excess of the applicable MCL cleanup goal of 50 ug/L (0.05 mg/L) and four wells (CWP-106, CWP-118B, CWP-122 and HL-07) yielded samples with dissolved chromium concentrations above the detection limit of 10 ug/L, but less than the cleanup goal. The remaining wells exhibited results below the detection limit.

During the October 2013 sampling event, CWP-116 contained a dissolved chromium concentration of 940 ug/L and five wells, (CWP-20, CWP-106, CWP-118B, CWP-120B and CWP-121B), yielded samples containing dissolved chromium at concentrations at or above the detection limit of 10 ug/L, but less than the cleanup goal.

Figure 5 (April 2013) and Figure 6 (October 2013) show the area of existing dissolved chromium contamination in excess of the cleanup standard of 50 ug/L.

The Revised Monitoring and Reporting Program Order requires that select wells be analyzed for hexavalent chromium on an annual basis. Results for nine hexavalent chromium samples collected in May 2013 are presented in Table 4. Of these, six samples (CWP-05, CWP-102, CWP -106, CWP-116, CWP-120A and CWP-21) did not contain hexavalent chromium above the detection limit of 0.50 ug/L, two samples (CWP-118B and HL-07) contained hexavalent chromium above the cleanup goal of 50 ug/L and one sample (CWP-105) yielded a sample above the detection limit but below the cleanup goal. The presence of elevated dissolved (trivalent) chromium, without the concomitant presence of detectable hexavalent chromium in well CWP-116 is likely due to acidic pH (5.75) conditions in the area from prior calcium polysulfide injections and subsequent microbiological activity, since trivalent chromium is relatively soluble under such conditions in the presence of elevated sulfate concentrations. The presence of elevated dissolved (trivalent) chromium and absence of hexavalent chromium has been detected in this well in the past.

Generation of reducing conditions by the injection of calcium polysulfide led to the temporary leaching of arsenic from site soils. This condition has been noted at other sites and was anticipated at the time of the amendment to the Remedial Action Plan. Experience at other sites, and the indications at the CWP site, are that the arsenic

mobilization is attenuated by natural geochemical conditions, and the arsenic will not migrate outside the zone of reduced conditions, but rather will reprecipitate with time. During the October 2013 sampling event, none of the 18 wells sampled yielded results that were at or above the arsenic clean up goal of 10 ug/L. One well, (CWP-20) yielded a sample containing an arsenic concentration greater than 5 ug/L, but less than the clean-up goal. This represents a significant decline in the concentration of arsenic from the April-May sampling results, in which 6 wells yielded samples containing detectable arsenic, to a maximum concentration of 110 ug/L in well CWP-20.

The wood treatment operations at the CWP facility have been converted to non-CCA preservatives that involve the use of boron and ammonia-based preservatives. Because of this, the monitoring requirements were modified to include sampling for ammonia. Ammonia, as a reduced form of nitrogen, can undergo geochemical attenuation, and also can be oxidized to the nitrate form, either by contact with oxidizing conditions or be the action of bacteria. Conversely, reducing conditions can convert nitrate to ammonia or nitrogen gas. Ammonia tends to sorb onto clay minerals in the subsurface. Sample results from the January 2005 sampling program form a 'baseline' of natural concentrations, before the initial use of ammonia as a part of the preservation components at the CWP facility. Ammonia concentrations from the 2013 sampling events are included in Table 4.

Four of the 18 samples contained ammonia concentrations above the detection limit of 0.50 mg/L, during this latest sampling event. Results above the detection limit ranged from 0.51 mg/L in wells CWP-21 and CWP-108 to 1.3 mg/L in well CWP-20.

Quality Assurance/Quality Control

Quality Assurance/Quality Control (QA/QC) procedures for the sampling event included collection of two sets of duplicate samples to assess the precision of laboratory analytical procedures. Table 5 summarizes the duplicate sample data for chromium and hexavalent chromium collected during the October 2013 sampling event. For both total dissolved chromium and hexavalent chromium, 1 of the 2 samples of the set were at a chromium concentration less than the detection limit, and therefore calculation of the relative percent difference (RPD) was not possible or relevant. The remaining sample sets were within the acceptable RPD range (+/- 20%).

SITE INSPECTION AND MAINTENANCE ACTIVITIES REPORTED BY CWP

Earlier activities (January through June 2013) were reported in the August 31, 2013 *Semi-Annual 2013 Groundwater Monitoring Report* while activities from July thru December 2013 are reported below:

- As part of CWP's weekly maintenance and inspection activities, the diesel storage/fuel area and used oil collection area were inspected. Weekly inspection records are included in Appendix B1.
- The chemical storage area and hazardous waste storage area inspection records are included in Appendix B2.

- Weekly drip pad inspections were conducted as requested by DTSC, inspection records are included in Appendix B3.
- Well abandonment activities were conducted October 1, 2013. These activities are discussed in Appendix C, and summarized in the following section.

MONITORING WELL ABANDONMENT

Five existing monitoring wells (CWP-101, CWP-102, CWP-103, CWP-113, and CWP-119) were abandoned as outlined in a work plan dated July 30, 2013 and approved by the RWQCB and DTSC in letters dated August 15, 2013 and August 4, 2013, respectively, and a permit from the Mendocino County Division of Health. These abandonment activities are reported in Appendix C.

As noted in Table C-1 of the Appendix, wells CWP-101, CWP-102 and CWP-113 were originally installed to characterize the "southern plume" and were no longer needed. CWP-119 was too shallow for monitoring.

Well CWP-103 was located on the drip pad and was degraded by surface infiltration of treating solution. It was replaced by a more appropriately-located well, CWP-122. Prior to abandonment, the well was treated with calcium polysulfide solution to reduce hexavalent chromium in the well. Data collected before and after the treatment are included in Table 4 and are discussed in the August 31, 2013 *Semi-Annual Groundwater Monitoring Report*.

RECOMMENDATIONS

As has been noted in the past, well CWP-116 exhibits dissolved chromium above the cleanup goal, but does not contain detectable hexavalent chromium, likely due to localized low pH conditions. Samples collected in May from HL-07 contained more hexavalent chromium than total dissolved (trivalent and hexavalent) chromium, illustrating the variation between the two analytical protocols. These issues should continue to be monitored and evaluated as part of future sampling events.

The wells yielding samples with detectable arsenic concentrations significantly decreased this year, as was anticipated over time following reductant solution injections. The need for future arsenic monitoring will be evaluated for future sampling events, and a recommendation will be prepared.

This concludes the 2013 Annual Groundwater Monitoring Report. If you have any questions, please call either Jim Rouse at (303) 526-5493 or me at (707) 227-0407.

Sincerely,
MWH

Richard M. Thomasser, P.G.
Principal Hydrogeologist

Enclosures

c: Thomas Lanphar, DTSC Berkeley
Jan Goebel, CRWQCB, North Coast Region
Marie Lacey, USEPA, SFD-7-2
Jim Rouse, Acuity Environmental Solutions

FIGURES

1 Site Location Map
2 Site Plan
3 Potentiometric Surface Map (April 2013)
4 Potentiometric Surface Map (October 2013)
5 Dissolved Chromium Isoconcentration Map (April 2013)
6 Dissolved Chromium Isoconcentration Map (October 2013)

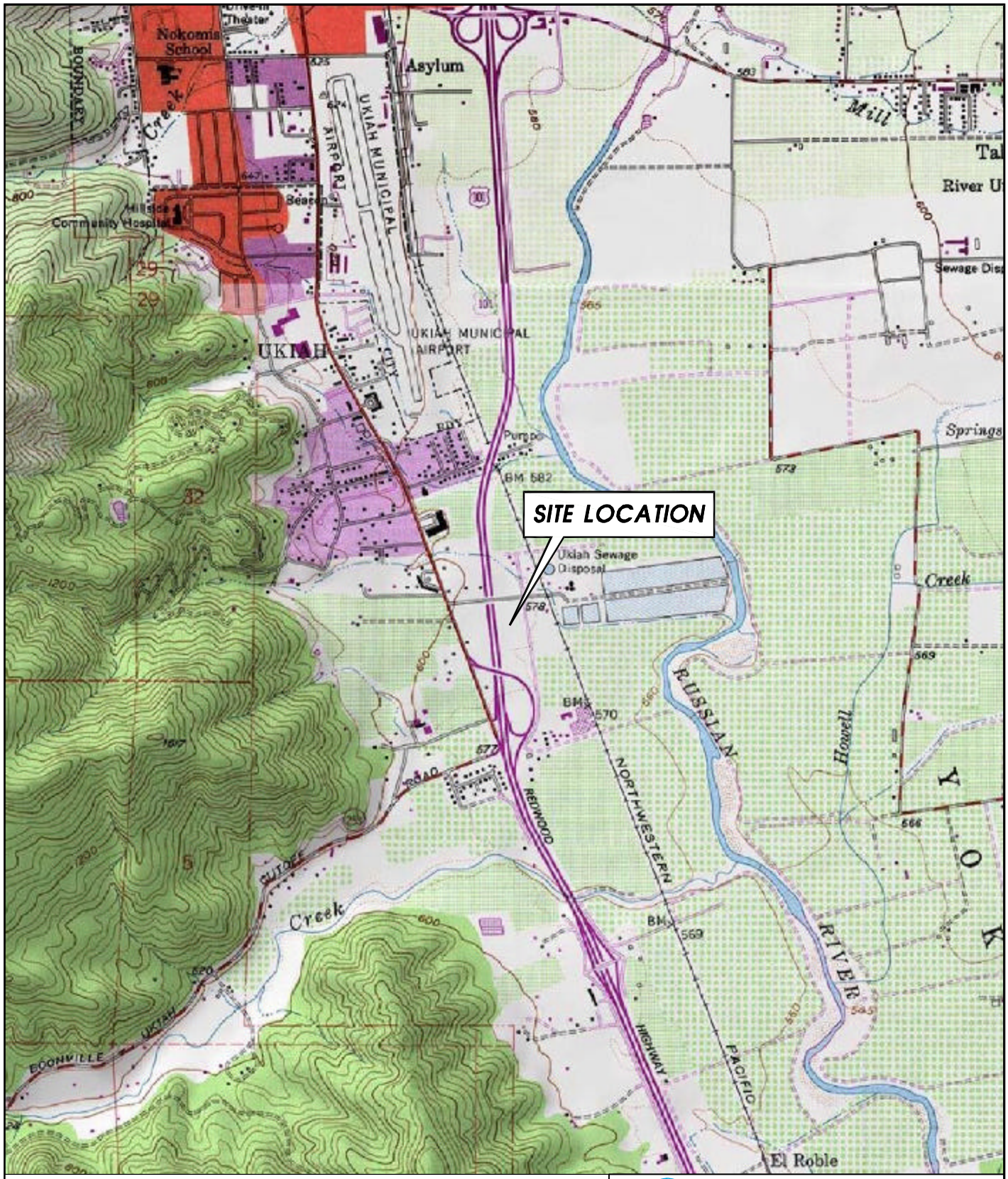

SOURCE: USGS QUAD SHEET
UKIAH, CALIFORNIA
WILDFLOWER TOPO PROGRAM

0 FEET 2000
SCALE

MWH

COAST WOOD PRESERVING, INC.
UKIAH, CALIFORNIA

SITE LOCATION MAP

FIGURE 1

FILE: INDSVR\INDUSTRIAL\CAD MLUEBKE\COASTWOOD\SLMAP

JOB No.

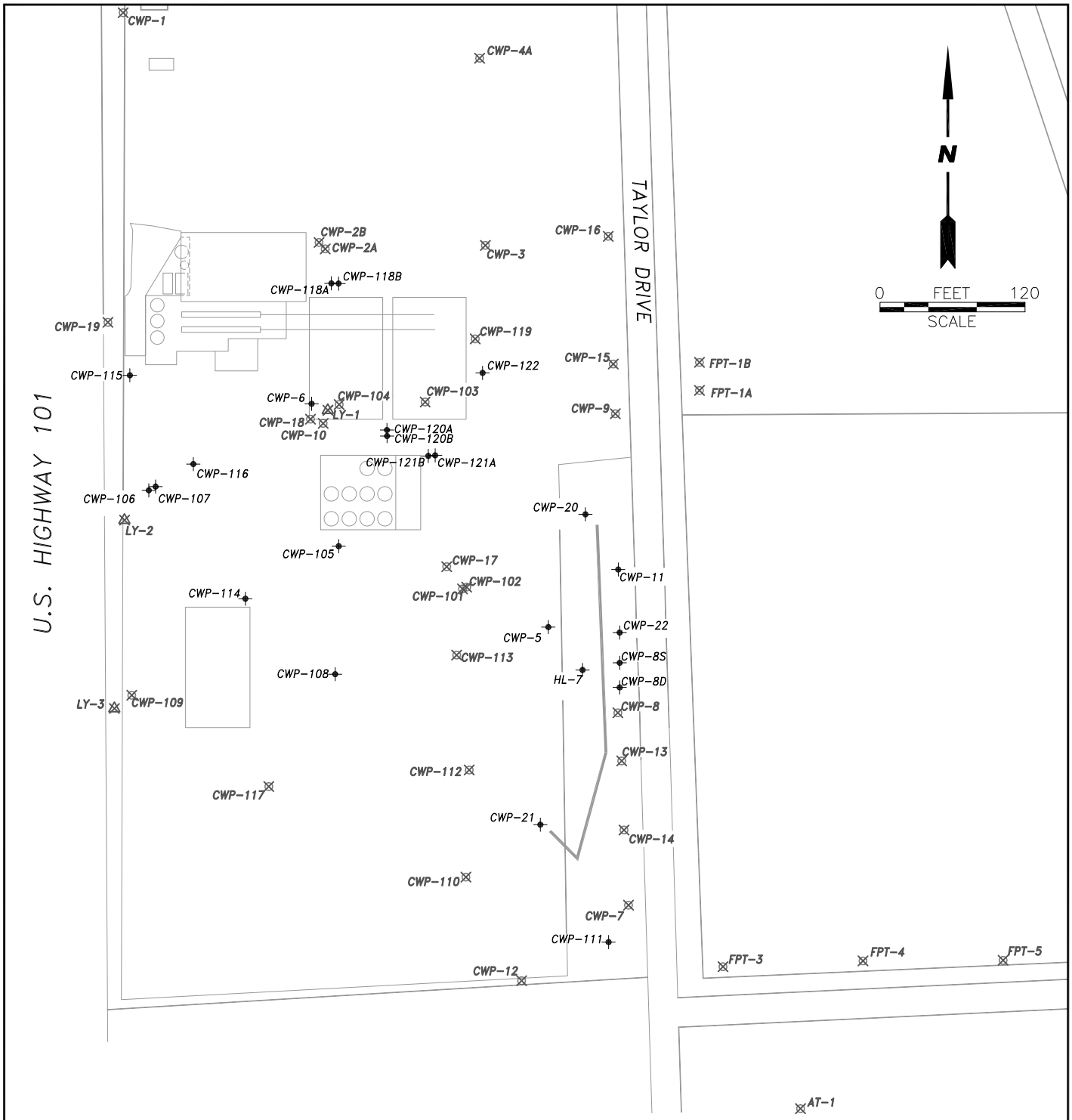

LEGEND

- CUT OFF WALL
- EXISTING MONITORING WELL
- ABANDONED MONITORING WELL
- ABANDONED LYSIMETER CLUSTER

MWH

COAST WOOD PRESERVING, INC.
UKIAH, CALIFORNIA

SITE PLAN

FIGURE 2

FILE: CAD MLUEBKE\COASTWOOD\SITE PLAN 1 14

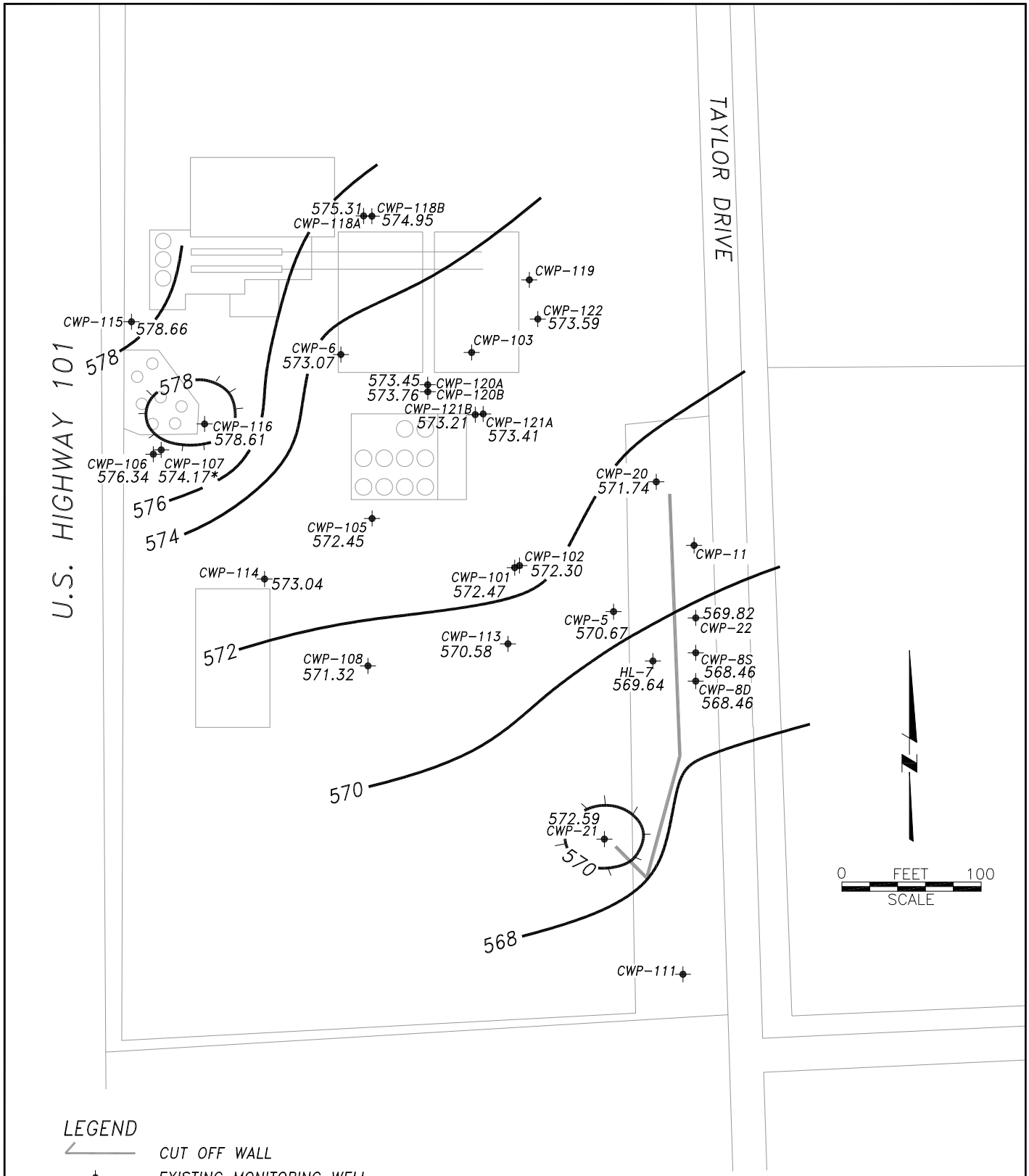

LEGEND

	CUT OFF WALL
✦	EXISTING MONITORING WELL
574.49	POTENTIOMETRIC SURFACE ELEVATION (feet)
	POTENTIOMETRIC SURFACE CONTOUR
*	DATA NOT USED TO CONTOUR MAP

MWH

COAST WOOD PRESERVING, INC.
UKIAH, CALIFORNIA

POTENTIOMETRIC SURFACE MAP
APRIL 2013

FIGURE 3

FILE: CAD MLUEBKE\COASTWOOD\PSM APRIL 2013

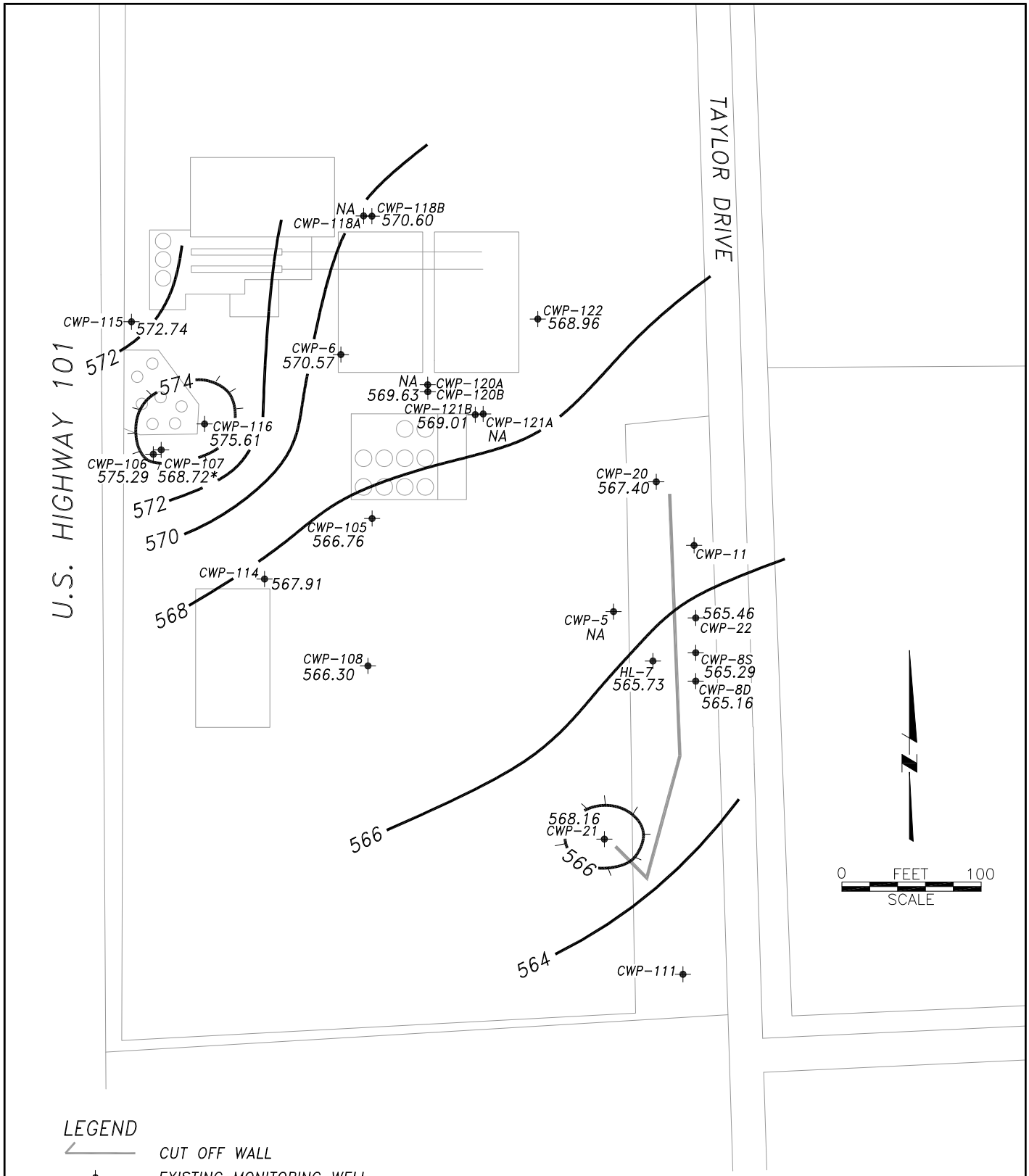

LEGEND

	CUT OFF WALL
✦	EXISTING MONITORING WELL
574.49	POTENTIOMETRIC SURFACE ELEVATION (feet)
	POTENTIOMETRIC SURFACE CONTOUR
NA	NOT AVAILABLE
*	DATA NOT USED TO CONTOUR MAP

MWH

COAST WOOD PRESERVING, INC.
UKIAH, CALIFORNIA

POTENTIOMETRIC SURFACE MAP
OCTOBER 2013

FIGURE 4

FILE: CAD MLUEBKE\COASTWOOD\PSM OCTOBER 2013

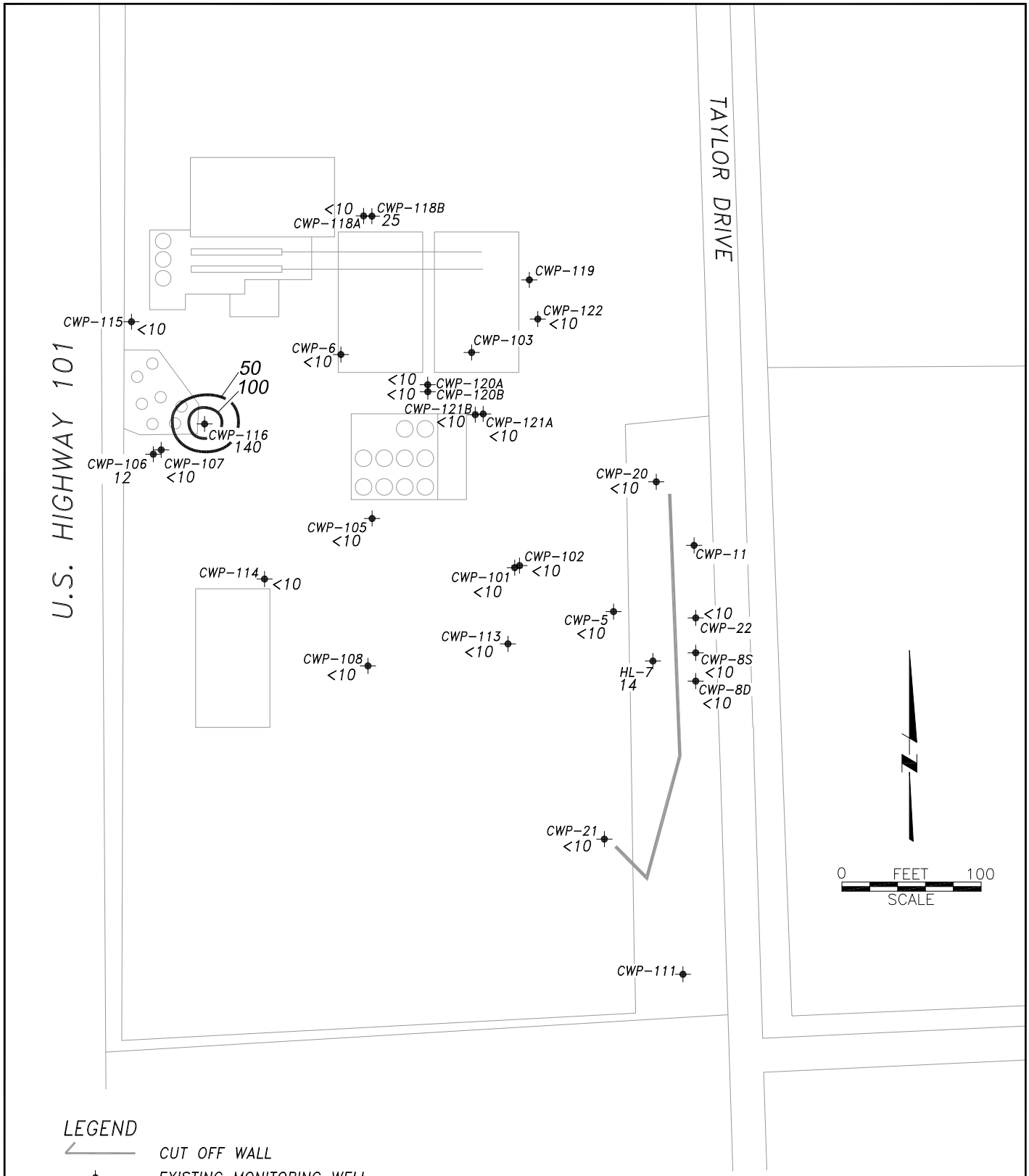

LEGEND

CUT OFF WALL

EXISTING MONITORING WELL

30 DISSOLVED CHROMIUM CONCENTRATION (ug/L)

AREA OF GROUNDWATER >50 ug/L CHROMIUM

MWH

COAST WOOD PRESERVING, INC.
UKIAH, CALIFORNIA

DISSOLVED CHROMIUM CONCENTRATIONS IN GROUNDWATER APRIL/MAY 2013

FIGURE 5

FILE: CAD MLUEBKE\COASTWOOD\CHROMIUM CONC 4 13

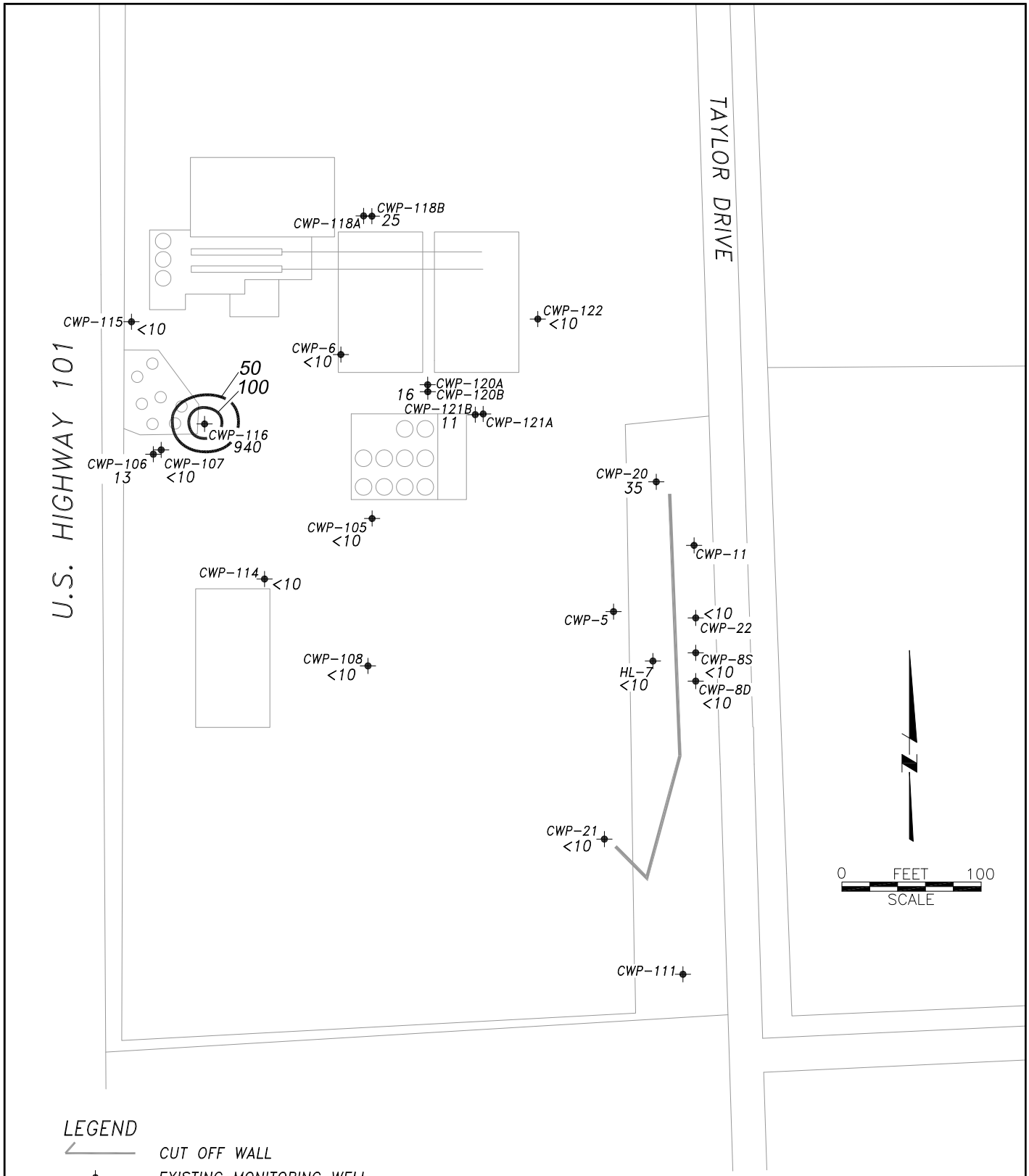

LEGEND

CUT OFF WALL

EXISTING MONITORING WELL

30 DISSOLVED CHROMIUM CONCENTRATION (ug/L)

AREA OF GROUNDWATER >50 ug/L CHROMIUM

MWH

COAST WOOD PRESERVING, INC.
UKIAH, CALIFORNIA

DISSOLVED CHROMIUM CONCENTRATIONS IN GROUNDWATER OCTOBER 2013

FIGURE 6

FILE: CAD MLUEBKE\COASTWOOD\CHROMIUM CONC 10 13

TABLES

1 Well Construction Details
2 Groundwater Monitoring Program
3 Groundwater Monitoring Data
4 Analytical Results
5 Data Precision, Duplicate Samples

TABLE 1
Well Construction Details

Coast Wood Preserving, Inc.
Ukiah, CA

Well No.	Elevation of Reference Point (ft. above MSL)	Boring Depth (ft.)	Perforated Interval (ft. below ground surface)	Zone Monitored	Casing Diameter (inches)	Comments
CWP-5	578.10	20.0	7.5-10	1	6	
CWP-6	582.02	14.8	8-12	1	6	
CWP-8	577.09	23.0	4-23	1&2	12	Abandoned December 2012
CWP-8S	879.99	17.5	12.5-17.5	1	4	
CWP-8D	579.86	27.5	22.5-27.5	2	4	
CWP-9	579.21	26.0	6-26	1&2	12	
CWP-11	579.76	12.0	6-11	1	4	
CWP-13	579.19	41.5	28-38	2&3	4	Abandoned December 2012
CWP-14	577.65	31.5	18-28	1&2	4	Abandoned March 2008
CWP-15	579.96	41.5	22-32	2	4	Abandoned December 2012
CWP-17	581.19	46.5	35-45	4	4	Abandoned March 2008
CWP-19	583.37	24.0	6-24	1&2	8	
CWP-20	578.52	23.0	5-23	1	2	
CWP-21	579.39	22.0	5-20	1	2	
CWP-22	580.02	28.0	21.8-26.8	2	4	
CWP-101	578.90	25.0	20-25	2	2	Abandoned October 2013
CWP-102	578.75	16.0	11-16	1	2	Abandoned October 2013
CWP-103	582.73	16.0	6-11	1	4	Abandoned October 2013
CWP-104	582.80	13.5	7.5-12.5	1	4	Abandoned December 2012
CWP-105	580.26	20.0	11-16	1	4	
CWP-106	583.44	16.5	11-16	1	4	
CWP-107	583.27	27.0	22-27	2	4	
CWP-108	579.82	20.0	11-16	1	4	
CWP-109	580.82	18.0	13-18	1	4	Abandoned December 2012
CWP-110	577.46	18.0	13-18	1	4	Abandoned March 2008
CWP-111	575.88	18.0	13-18	1	4	
CWP-112	576.92	18.0	13-18	1	4	Abandoned March 2008
CWP-113	577.98	18.0	13-18	1	4	Abandoned October 2013
CWP-114	580.79	18.0	13-18	1	4	
CWP-115	583.29	15.0	10-15	1	4	
CWP-116	582.06	15.0	9.5-14.5	1	4	
CWP-117	578.23	18.0	13-18	1	4	Abandoned March 2008
CWP-118A	582.41	11.0	9-11	1	4	
CWP-118B	582.50	17.0	13.5-15.5	1	4	
CWP-119	581.64	12.0	7-12	1	4	Abandoned October 2013
CWP-120A	581.01	10.0	6.5-10	1	4	
CWP-120B	580.86	22.0	17-22	1	4	Well installed with 12" diameter steel conductor casing
CWP-121A	580.38	10.0	6.5-10	1	4	
CWP-121B	580.36	23.0	18-23	1	4	Well installed with 12" diameter steel conductor casing
CWP-122	581.11	16.5	11.5-16.5	1	4	
HL-7	578.36	19.0	9-19	1	12	
FPT-1A	574.89	20.0	13-18	1	2	Removed by SCS Engineering
FPT-1B	NA	NA	NA	NA	NA	Abandoned by Mendocino Transit Authority
FPT-4	573.30	18.0	4-18	1	2	Buried by property owner, not accessible
FPT-5	571.90	17.0	5-17	1	2	Well Abandoned
AT-1	572.95	16.5	7-16	1	4	Abandoned September 2010
AT-2	571.10	17.0	7-15.5	1	4	Abandoned September 2010
AT-3	571.04	22.0	9-22	1	4	Abandoned September 2010
AT-4	571.33	30.0	17.5-27	2	4	Abandoned September 2010
AT-5	569.33	41.0	10.3-14.7	1	4	Abandoned September 2010

TABLE 2
GROUNDWATER MONITORING PROGRAM
(Revised 08/17/12)

		Sampling Parameters						
WELL ID	SAMPLING FREQUENCY	Total Dissolved Chromium (EPA Method 7196)	Hexavalent Chromium (EPA Method 7199)	Dissolved Arsenic (EPA Method 6020)	Dissolved Manganese (EPA Method 6010)	Dissolved Calcium	Dissolved Sulfate (EPA Method 300.0)	Ammonia as NH3
CWP-5	SEMI-ANNUALLY	SA	A	SA	SA	SA	SA	SA
CWP-6	SEMI-ANNUALLY	SA		SA	SA	SA	SA	SA
CWP-8S*	SEMI-ANNUALLY	SA		SA	SA	SA	SA	SA
CWP-8D*	SEMI-ANNUALLY	SA		SA	SA	SA	SA	SA
CWP-13	ANNUALLY	A		A	A	A	A	A
CWP-20	SEMI-ANNUALLY	SA		SA	SA	SA	SA	SA
CWP-21	SEMI-ANNUALLY	SA	A	SA	SA	SA	SA	SA
CWP-22	SEMI-ANNUALLY	SA		SA	SA	SA	SA	SA
CWP-101	SEMI-ANNUALLY	SA		SA	SA	SA	SA	SA
CWP-102	SEMI-ANNUALLY	SA		SA	SA	SA	SA	SA
CWP-105	SEMI-ANNUALLY	SA	A	SA	SA	SA	SA	SA
CWP-106	SEMI-ANNUALLY	SA	A	SA	SA	SA	SA	SA
CWP-107	SEMI-ANNUALLY	SA		SA	SA	SA	SA	SA
CWP-108	SEMI-ANNUALLY	SA		SA	SA	SA	SA	SA
CWP-111	NO SAMPLING REQUIRED(2)							
CWP-113	SEMI-ANNUALLY	SA		SA	SA	SA	SA	SA
CWP-114	SEMI-ANNUALLY	SA		SA	SA	SA	SA	SA
CWP-115	SEMI-ANNUALLY(1)	SA		SA	SA	SA	SA	SA
CWP-116	SEMI-ANNUALLY	SA	A	SA	SA	SA	SA	SA
CWP-118A	SEMI-ANNUALLY	SA		SA	SA	SA	SA	SA
CWP-118B	SEMI-ANNUALLY	SA	A	SA	SA	SA	SA	SA
CWP-120A	SEMI-ANNUALLY	SA	A	SA	SA	SA	SA	SA
CWP-120B	SEMI-ANNUALLY	SA		SA	SA	SA	SA	SA
CWP-121A	SEMI-ANNUALLY	SA		SA	SA	SA	SA	SA
CWP-121B	SEMI-ANNUALLY	SA		SA	SA	SA	SA	SA
CWP-122*	SEMI-ANNUALLY	SA		SA	SA	SA	SA	SA
HL-7	SEMI-ANNUALLY	SA	A	SA	SA	SA	SA	SA

*Wells to be sampled quarterly for one year, semiannually thereafter (requirement fulfilled in 2013)

(1) As per RWQCB order No. R1-2012-0055, sampling of well CWP-115 to occur in January and April

(2) As per RWQCB order No. R1-2012-0055, CWP-111 is a back up well to CWP-21, collect sample from CWP-111 only if CWP-21 is dry

Sampling Event	Report Due
Quarterly – January	August 30th
Annual – April	August 30th
Quarterly – July	August 30th
Semi-Annual – October	February 28th

TABLE 3
GROUNDWATER MONITORING DATA
January 1999 through December 2013
Coast Wood Preserving Site
Ukiah, CA

Site	Date	MP Elevation	Depth To Water	Water Elevation
CWP-05	21-Aug-99	578.1	Dry	NA
CWP-05	10-Dec-99	578.1	Dry	NA
CWP-05	08-Apr-00	578.1	5.27	572.83
CWP-05	17-Jul-00	578.1	9.00	569.10
CWP-05	04-Oct-00	578.1	Dry	NA
CWP-05	11-Jan-01	578.1	Dry	NA
CWP-05	17-Apr-01	578.1	5.62	572.48
CWP-05	29-Aug-01	578.1	Dry	NA
CWP-05	31-Oct-01	578.1	Dry	NA
CWP-05	31-Jan-02	578.1	5.23	572.87
CWP-05	18-Apr-02	578.1	Dry	NA
CWP-05	18-Jul-02	578.1	9.18	568.92
CWP-05	23-Oct-02	578.1	Dry	NA
CWP-05	15-Jan-03	578.1	4.50	573.60
CWP-05	18-Apr-03	578.1	5.30	572.80
CWP-05	20-Oct-03	578.1	Dry	NA
CWP-05	27-Jan-04	578.1	5.04	573.06
CWP-05	29-Apr-04	578.1	7.00	571.10
CWP-05	27-Jul-04	578.1	Dry	NA
CWP-05	27-Oct-04	578.1	Dry	NA
CWP-05	28-Jan-05	578.1	4.35	573.75
CWP-05	29-Apr-05	578.1	4.92	573.18
CWP-05	26-Jan-06	578.1	3.83	574.27
CWP-05	27-Apr-06	578.1	3.00	575.10
CWP-05	26-Jul-06	578.1	Dry	NA
CWP-05	30-Oct-06	578.1	Dry	NA
CWP-05	30-Jan-07	578.1	8.25	569.85
CWP-05	26-Apr-07	578.1	6.10	572.00
CWP-05	25-Jul-07	578.1	Dry	NA
CWP-05	31-Oct-07	578.1	Dry	NA
CWP-05	29-Apr-08	578.1	6.15	571.95
CWP-05	30-Apr-08	578.1	Dry	NA
CWP-05	28-Jul-08	578.1	Dry	NA
CWP-05	30-Oct-08	578.1	Dry	NA
CWP-05	30-Jan-09	578.1	Dry	NA
CWP-05	29-Apr-09	578.1	6.15	571.95
CWP-05	30-Jul-09	578.1	Dry	NA
CWP-05	30-Oct-09	578.1	Dry	NA
CWP-05	28-Jan-10	578.1	4.68	573.42
CWP-05	28-Apr-10	578.1	3.60	574.50

TABLE 3
GROUNDWATER MONITORING DATA
January 1999 through December 2013
Coast Wood Preserving Site
Ukiah, CA

Site	Date	MP Elevation	Depth To Water	Water Elevation
CWP-05	29-Jul-10	578.1	7.70	570.40
CWP-05	28-Oct-10	578.1	7.95	570.15
CWP-05	26-Jan-11	578.1	4.20	573.90
CWP-05	26-Apr-11	578.1	4.30	573.80
CWP-05	28-Jul-11	578.1	7.85	570.25
CWP-05	27-Oct-11	578.1	Dry	NA
CWP-05	31-Jan-12	578.1	7.75	570.35
CWP-05	28-Aug-12	578.1	Dry	NA
CWP-05	13-Apr-13	578.1	7.43	570.67
CWP-05	23-May-13	578.1	8.73	569.37
CWP-05	22-Oct-13	578.1	Dry	NA
CWP-06	30-Jan-99	582.02	9.35	572.67
CWP-06	21-Feb-99	582.02	5.54	576.48
CWP-06	20-Mar-99	582.02	6.49	575.53
CWP-06	24-Apr-99	582.02	5.67	576.35
CWP-06	15-May-99	582.02	7.10	574.92
CWP-06	19-Jun-99	582.02	7.86	574.16
CWP-06	24-Jul-99	582.02	8.58	573.44
CWP-06	21-Aug-99	582.02	8.83	573.19
CWP-06	11-Sep-99	582.02	9.76	572.26
CWP-06	22-Oct-99	582.02	10.55	571.47
CWP-06	19-Nov-99	582.02	10.02	572.00
CWP-06	21-Dec-99	582.02	9.18	572.84
CWP-06	21-Jan-00	582.02	8.64	573.38
CWP-06	14-Feb-00	582.02	5.62	576.40
CWP-06	17-Mar-00	582.02	5.02	577.00
CWP-06	08-Apr-00	582.02	5.62	576.40
CWP-06	20-May-00	582.02	6.24	575.78
CWP-06	17-Jun-00	582.02	6.88	575.14
CWP-06	17-Jul-00	582.02	7.81	574.21
CWP-06	15-Aug-00	582.02	8.72	573.30
CWP-06	15-Sep-00	582.02	9.93	572.09
CWP-06	04-Oct-00	582.02	10.63	571.39
CWP-06	14-Nov-00	582.02	10.20	571.82
CWP-06	07-Dec-00	582.02	10.95	571.07
CWP-06	11-Jan-01	582.02	9.27	572.75
CWP-06	28-Feb-01	582.02	5.24	576.78
CWP-06	21-Mar-01	582.02	6.75	575.27
CWP-06	17-Apr-01	582.02	6.01	576.01

TABLE 3
GROUNDWATER MONITORING DATA
January 1999 through December 2013
Coast Wood Preserving Site
Ukiah, CA

Site	Date	MP Elevation	Depth To Water	Water Elevation
CWP-06	29-Aug-01	582.02	9.79	572.23
CWP-06	31-Oct-01	582.02	10.34	571.68
CWP-06	31-Jan-02	582.02	5.54	576.48
CWP-06	18-Apr-02	582.02	6.42	575.60
CWP-06	15-May-02	582.02	6.72	575.30
CWP-06	18-Jul-02	582.02	7.90	574.12
CWP-06	30-Aug-02	582.02	10.71	571.31
CWP-06	23-Oct-02	582.02	12.61	569.41
CWP-06	17-Jan-03	582.02	7.25	574.77
CWP-06	18-Apr-03	582.02	7.15	574.87
CWP-06	30-Jul-03	582.02	8.68	573.34
CWP-06	23-Oct-03	582.02	11.63	570.39
CWP-06	16-Dec-03	582.02	8.77	573.25
CWP-06	27-Jan-04	582.02	7.10	574.92
CWP-06	30-Apr-04	582.02	7.88	574.14
CWP-06	28-Jul-04	582.02	10.24	571.78
CWP-06	27-Oct-04	582.02	10.90	571.12
CWP-06	28-Jan-05	582.02	6.60	575.42
CWP-06	30-Apr-05	582.02	7.32	574.70
CWP-06	29-Jul-05	582.02	8.66	573.36
CWP-06	31-Oct-05	582.02	11.20	570.82
CWP-06	31-Jan-06	582.02	6.42	575.60
CWP-06	27-Apr-06	582.02	6.70	575.32
CWP-06	27-Jul-06	582.02	8.90	573.12
CWP-06	30-Oct-06	582.02	11.30	570.72
CWP-06	30-Jan-07	582.02	8.92	573.10
CWP-06	30-Apr-07	582.02	7.70	574.32
CWP-06	31-Jul-07	582.02	9.94	572.08
CWP-06	31-Oct-07	582.02	11.40	570.62
CWP-06	28-Jan-08	582.02	7.18	574.84
CWP-06	30-Apr-08	582.02	7.95	574.07
CWP-06	30-Jul-08	582.02	10.10	571.92
CWP-06	30-Oct-08	582.02	11.80	570.22
CWP-06	30-Jan-09	582.02	9.50	572.52
CWP-06	30-Apr-09	582.02	8.20	573.82
CWP-06	29-Jul-09	582.02	10.00	572.02
CWP-06	30-Oct-09	582.02	11.55	570.47
CWP-06	28-Jan-10	582.02	7.10	574.92
CWP-06	28-Apr-10	582.02	6.10	575.92
CWP-06	29-Jul-10	582.02	8.95	573.07

TABLE 3
GROUNDWATER MONITORING DATA
January 1999 through December 2013
Coast Wood Preserving Site
Ukiah, CA

Site	Date	MP Elevation	Depth To Water	Water Elevation
CWP-06	27-Oct-10	582.02	11.50	570.52
CWP-06	25-Jan-11	582.02	7.25	574.77
CWP-06	26-Apr-11	582.02	7.40	574.62
CWP-06	27-Jul-11	582.02	9.15	572.87
CWP-06	30-Oct-11	582.02	10.11	571.91
CWP-06	30-Jan-12	582.02	9.35	572.67
CWP-06	28-Aug-12	582.02	10.15	571.87
CWP-06	13-Apr-13	582.02	8.95	573.07
CWP-06	24-Oct-13	582.02	11.45	570.57
CWP-08	27-Oct-10	577.09	7.90	569.19
CWP-08	30-Jan-99	577.09	6.17	570.92
CWP-08	21-Feb-99	577.09	14.11	562.98
CWP-08	20-Mar-99	577.09	14.68	562.41
CWP-08	24-Apr-99	577.09	6.35	570.74
CWP-08	15-May-99	577.09	14.46	562.63
CWP-08	19-Jun-99	577.09	14.01	563.08
CWP-08	24-Jul-99	577.09	14.18	562.91
CWP-08	21-Aug-99	577.09	14.46	562.63
CWP-08	11-Sep-99	577.09	14.45	562.64
CWP-08	22-Oct-99	577.09	11.70	565.39
CWP-08	19-Nov-99	577.09	7.92	569.17
CWP-08	21-Dec-99	577.09	9.89	567.20
CWP-08	21-Jan-00	577.09	5.61	571.48
CWP-08	14-Feb-00	577.09	4.52	572.57
CWP-08	17-Mar-00	577.09	5.29	571.80
CWP-08	08-Apr-00	577.09	5.83	571.26
CWP-08	20-May-00	577.09	6.89	570.20
CWP-08	17-Jun-00	577.09	9.49	567.60
CWP-08	17-Jul-00	577.09	8.53	568.56
CWP-08	15-Aug-00	577.09	10.00	567.09
CWP-08	15-Sep-00	577.09	10.81	566.28
CWP-08	04-Oct-00	577.09	12.00	565.09
CWP-08	14-Nov-00	577.09	10.21	566.88
CWP-08	07-Dec-00	577.09	11.12	565.97
CWP-08	11-Jan-01	577.09	7.01	570.08
CWP-08	28-Feb-01	577.09	5.56	571.53
CWP-08	21-Mar-01	577.09	6.66	570.43
CWP-08	17-Apr-01	577.09	6.15	570.94
CWP-08	29-Aug-01	577.09	10.58	566.51

TABLE 3
GROUNDWATER MONITORING DATA
January 1999 through December 2013
Coast Wood Preserving Site
Ukiah, CA

Site	Date	MP Elevation	Depth To Water	Water Elevation
CWP-08	31-Oct-01	577.09	9.66	567.43
CWP-08	31-Jan-02	577.09	5.73	571.36
CWP-08	18-Jul-02	577.09	10.08	567.01
CWP-08	23-Oct-02	577.09	9.65	567.44
CWP-08	15-Jan-03	577.09	7.25	569.84
CWP-08	18-Apr-03	577.09	5.02	572.07
CWP-08	29-Jul-03	577.09	9.88	567.21
CWP-08	22-Oct-03	577.09	11.90	565.19
CWP-08	27-Jan-04	577.09	5.42	571.67
CWP-08	29-Apr-04	577.09	7.30	569.79
CWP-08	27-Jul-04	577.09	10.78	566.31
CWP-08	27-Oct-04	577.09	7.60	569.49
CWP-08	28-Jan-05	577.09	4.67	572.42
CWP-08	29-Apr-05	577.09	8.55	568.54
CWP-08	29-Jul-05	577.09	10.98	566.11
CWP-08	31-Oct-05	577.09	9.70	567.39
CWP-08	26-Jan-06	577.09	5.10	571.99
CWP-08	27-Apr-06	577.09	5.12	571.97
CWP-08	27-Jul-06	577.09	8.37	568.72
CWP-08	31-Oct-06	577.09	11.25	565.84
CWP-08	29-Jan-07	577.09	9.85	567.24
CWP-08	29-Apr-07	577.09	6.80	570.29
CWP-08	26-Jul-07	577.09	10.54	566.55
CWP-08	30-Oct-07	577.09	10.60	566.49
CWP-08	28-Jan-08	577.09	3.83	573.26
CWP-08	28-Apr-08	577.09	6.60	570.49
CWP-08	30-Jul-08	577.09	11.80	565.29
CWP-08	28-Oct-08	577.09	12.23	564.86
CWP-08	28-Jan-09	577.09	9.05	568.04
CWP-08	29-Apr-09	577.09	7.96	569.13
CWP-08	28-Jul-09	577.09	11.85	565.24
CWP-08	29-Oct-09	577.09	11.35	565.74
CWP-08	27-Jan-10	577.09	5.60	571.49
CWP-08	29-Apr-10	577.09	4.35	572.74
CWP-08	29-Jul-10	577.09	10.75	566.34
CWP-08	26-Oct-10	577.09	9.60	567.49
CWP-08	26-Oct-10	577.09	12.60	564.49
CWP-08	27-Oct-10	577.09	7.90	569.19
CWP-08	26-Jan-11	577.09	5.50	571.59
CWP-08	19-Apr-11	577.09	5.15	571.94

TABLE 3
GROUNDWATER MONITORING DATA
January 1999 through December 2013
Coast Wood Preserving Site
Ukiah, CA

Site	Date	MP Elevation	Depth To Water	Water Elevation
CWP-08	28-Jul-11	577.09	10.50	566.59
CWP-08	31-Oct-11	577.09	10.65	566.44
CWP-08	29-Jan-12	577.09	7.20	569.89
CWP-08	28-Aug-12	577.09	11.75	565.34
CWP-08D	25-Jan-13	NA	6.97	NA
CWP-08D	13-Apr-13	579.86	11.40	568.46
CWP-08D	11-Jul-13	579.86	12.25	567.61
CWP-08D	22-Oct-13	579.86	14.70	565.16
CWP-08S	25-Jan-13	NA	7.36	NA
CWP-08S	13-Apr-13	579.99	11.53	568.46
CWP-08S	11-Jul-13	579.99	12.80	567.19
CWP-08S	22-Oct-13	579.99	14.70	565.29
CWP-09	21-Aug-99	579.21	9.41	569.80
CWP-09	17-Dec-99	579.21	8.36	570.85
CWP-09	08-Apr-00	579.21	5.26	573.95
CWP-09	04-Oct-00	579.21	10.76	568.45
CWP-09	17-Apr-01	579.21	6.48	572.73
CWP-09	31-Oct-01	579.21	11.21	568.00
CWP-09	18-Apr-02	579.21	5.48	573.73
CWP-09	27-Sep-02	579.21	10.45	568.76
CWP-09	15-Jan-03	579.21	5.23	573.98
CWP-09	18-Apr-03	579.21	5.01	574.20
CWP-09	22-Oct-03	579.21	10.45	568.76
CWP-09	28-Apr-04	579.21	6.56	572.65
CWP-09	27-Oct-04	579.21	9.95	569.26
CWP-09	28-Jan-05	579.21	5.50	573.71
CWP-09	29-Jul-05	579.21	7.10	572.11
CWP-09	27-Oct-05	579.21	10.29	568.92
CWP-09	26-Jan-06	579.21	5.35	573.86
CWP-09	26-Apr-06	579.21	4.50	574.71
CWP-09	30-Oct-06	579.21	10.14	569.07
CWP-09	29-Jan-07	579.21	7.57	571.64
CWP-09	25-Jul-07	579.21	8.38	570.83
CWP-09	29-Jan-08	579.21	5.35	573.86
CWP-09	28-Apr-08	579.21	5.95	573.26
CWP-09	28-Jul-08	579.21	8.59	570.62
CWP-09	29-Jan-09	579.21	8.56	570.65

TABLE 3
GROUNDWATER MONITORING DATA
January 1999 through December 2013
Coast Wood Preserving Site
Ukiah, CA

Site	Date	MP Elevation	Depth To Water	Water Elevation
CWP-09	28-Jul-09	579.21	8.50	570.71
CWP-09	27-Jan-10	579.21	6.15	573.06
CWP-09	29-Jul-10	579.21	7.20	572.01
CWP-09	20-Jan-11	579.21	9.45	569.76
CWP-09	26-Jul-11	579.21	7.75	571.46
CWP-09	27-Oct-11	579.21	8.10	571.11
CWP-09	29-Jan-12	579.21	6.92	572.29
CWP-104	10-Apr-00	582.8	7.11	575.69
CWP-104	17-Jul-00	582.8	8.61	574.19
CWP-104	04-Oct-00	582.8	10.67	572.13
CWP-104	11-Jan-01	582.8	10.81	571.99
CWP-104	17-Apr-01	582.8	7.30	575.50
CWP-104	31-Oct-01	582.8	Dry	NA
CWP-104	31-Jan-02	582.8	7.03	575.77
CWP-104	18-Apr-02	582.8	7.67	575.13
CWP-104	15-May-02	582.8	7.62	575.18
CWP-104	18-Jul-02	582.8	8.71	574.09
CWP-104	23-Oct-02	582.8	Dry	NA
CWP-104	17-Jan-03	582.8	7.45	575.35
CWP-104	18-Apr-03	582.8	7.05	575.75
CWP-104	30-Jul-03	582.8	8.28	574.52
CWP-104	23-Oct-03	582.8	10.87	571.93
CWP-104	27-Jan-04	582.8	7.00	575.80
CWP-104	30-Apr-04	582.8	7.55	575.25
CWP-104	28-Jul-04	582.8	9.45	573.35
CWP-104	29-Oct-04	582.8	10.55	572.25
CWP-104	28-Jan-05	582.8	6.55	576.25
CWP-104	30-Apr-05	582.8	7.20	575.60
CWP-104	29-Jul-05	582.8	8.10	574.70
CWP-104	31-Jan-06	582.8	6.40	576.40
CWP-104	28-Apr-06	582.8	6.60	576.20
CWP-104	27-Jul-06	582.8	8.22	574.58
CWP-104	31-Oct-06	582.8	10.33	572.47
CWP-104	30-Jan-07	582.8	8.22	574.58
CWP-104	30-Apr-07	582.8	7.41	575.39
CWP-104	25-Jul-07	582.8	Dry	NA
CWP-104	31-Oct-07	582.8	Dry	NA
CWP-104	28-Jan-08	582.8	7.06	575.74
CWP-104	29-Apr-08	582.8	7.48	575.32

TABLE 3
GROUNDWATER MONITORING DATA
January 1999 through December 2013
Coast Wood Preserving Site
Ukiah, CA

Site	Date	MP Elevation	Depth To Water	Water Elevation
CWP-104	29-Jul-08	582.8	9.23	573.57
CWP-104	30-Oct-08	582.8	Dry	NA
CWP-104	29-Jan-09	582.8	9.40	573.40
CWP-104	30-Apr-09	582.8	7.40	575.40
CWP-104	30-Jul-09	582.8	Dry	NA
CWP-104	30-Oct-09	582.8	Dry	NA
CWP-104	29-Jan-10	582.8	7.45	575.35
CWP-104	28-Apr-10	582.8	6.30	576.50
CWP-104	29-Jul-10	582.8	8.08	574.72
CWP-104	27-Oct-10	582.8	8.40	574.40
CWP-104	25-Jan-11	582.8	6.65	576.15
CWP-104	26-Apr-11	582.8	6.90	575.90
CWP-104	28-Jul-11	582.8	8.20	574.60
CWP-104	27-Oct-11	582.8	9.02	573.78
CWP-104	31-Jan-12	582.8	8.45	574.35
CWP-105	31-Oct-01	NA	14.81	NA
CWP-105	28-Nov-01	NA	10.72	NA
CWP-105	28-Dec-01	NA	6.99	NA
CWP-105	31-Jan-02	NA	6.41	NA
CWP-105	28-Mar-02	NA	6.73	NA
CWP-105	18-Apr-02	580.26	7.40	572.86
CWP-105	15-May-02	580.26	8.33	571.93
CWP-105	18-Jul-02	580.26	9.94	570.32
CWP-105	27-Sep-02	580.26	12.21	568.05
CWP-105	23-Oct-02	580.26	12.72	567.54
CWP-105	17-Jan-03	580.26	5.60	574.66
CWP-105	18-Apr-03	580.26	6.01	574.25
CWP-105	30-Jul-03	580.26	9.50	570.76
CWP-105	23-Oct-03	580.26	11.30	568.96
CWP-105	27-Jan-04	580.26	5.53	574.73
CWP-105	29-Apr-04	580.26	7.28	572.98
CWP-105	28-Jul-04	580.26	11.00	569.26
CWP-105	29-Oct-04	580.26	11.45	568.81
CWP-105	28-Jan-05	580.26	5.85	574.41
CWP-105	29-Apr-05	580.26	5.96	574.30
CWP-105	29-Jul-05	580.26	7.65	572.61
CWP-105	31-Oct-05	580.26	3.10	577.16
CWP-105	27-Jan-06	580.26	1.00	579.26
CWP-105	27-Apr-06	580.26	0.60	579.66

TABLE 3
GROUNDWATER MONITORING DATA
January 1999 through December 2013
Coast Wood Preserving Site
Ukiah, CA

Site	Date	MP Elevation	Depth To Water	Water Elevation
CWP-105	27-Jul-06	580.26	8.58	571.68
CWP-105	31-Oct-06	580.26	12.40	567.86
CWP-105	30-Jan-07	580.26	8.55	571.71
CWP-105	26-Apr-07	580.26	2.50	577.76
CWP-105	30-Jul-07	580.26	9.68	570.58
CWP-105	30-Oct-07	580.26	10.50	569.76
CWP-105	30-Jan-08	580.26	1.00	579.26
CWP-105	29-Apr-08	580.26	4.60	575.66
CWP-105	30-Jul-08	580.26	9.80	570.46
CWP-105	30-Oct-08	580.26	Dry	NA
CWP-105	29-Jan-09	580.26	9.72	570.54
CWP-105	29-Apr-09	580.26	6.75	573.51
CWP-105	28-Jul-09	580.26	9.60	570.66
CWP-105	29-Oct-09	580.26	10.45	569.81
CWP-105	29-Jan-10	580.26	1.60	578.66
CWP-105	28-Apr-10	580.26	1.00	579.26
CWP-105	29-Jul-10	580.26	7.98	572.28
CWP-105	27-Oct-10	580.26	4.98	575.28
CWP-105	26-Jan-11	580.26	4.80	575.46
CWP-105	26-Apr-11	580.26	1.00	579.26
CWP-105	28-Jul-11	580.26	8.18	572.08
CWP-105	30-Oct-11	580.26	10.80	569.46
CWP-105	30-Jan-12	580.26	6.45	573.81
CWP-105	28-Aug-12	580.26	10.45	569.81
CWP-105	13-Apr-13	580.26	7.81	572.45
CWP-105	23-May-13	580.26	8.73	571.53
CWP-105	23-Oct-13	580.26	13.50	566.76
CWP-106	31-Oct-01	NA	12.73	NA
CWP-106	28-Nov-01	NA	8.76	NA
CWP-106	28-Dec-01	NA	4.77	NA
CWP-106	31-Jan-02	NA	4.65	NA
CWP-106	28-Mar-02	NA	4.23	NA
CWP-106	18-Apr-02	583.44	5.58	577.86
CWP-106	15-May-02	583.44	6.25	577.19
CWP-106	18-Jul-02	583.44	8.12	575.32
CWP-106	30-Aug-02	583.44	10.23	573.21
CWP-106	27-Sep-02	583.44	11.42	572.02
CWP-106	23-Oct-02	583.44	12.51	570.93
CWP-106	27-Nov-02	583.44	11.62	571.82

TABLE 3
GROUNDWATER MONITORING DATA
January 1999 through December 2013
Coast Wood Preserving Site
Ukiah, CA

Site	Date	MP Elevation	Depth To Water	Water Elevation
CWP-106	16-Jan-03	583.44	3.71	579.73
CWP-106	18-Apr-03	583.44	6.05	577.39
CWP-106	30-Jul-03	583.44	7.17	576.27
CWP-106	23-Oct-03	583.44	11.20	572.24
CWP-106	27-Jan-04	583.44	5.40	578.04
CWP-106	29-Apr-04	583.44	8.13	575.31
CWP-106	28-Jul-04	583.44	9.15	574.29
CWP-106	29-Oct-04	583.44	9.42	574.02
CWP-106	28-Jan-05	583.44	3.77	579.67
CWP-106	29-Apr-05	583.44	3.67	579.77
CWP-106	29-Jul-05	583.44	6.18	577.26
CWP-106	31-Oct-05	583.44	11.30	572.14
CWP-106	30-Jan-06	583.44	2.88	580.56
CWP-106	27-Apr-06	583.44	2.95	580.49
CWP-106	27-Jul-06	583.44	7.27	576.17
CWP-106	31-Oct-06	583.44	11.21	572.23
CWP-106	30-Jan-07	583.44	7.53	575.91
CWP-106	30-Apr-07	583.44	4.80	578.64
CWP-106	30-Jul-07	583.44	8.90	574.54
CWP-106	30-Oct-07	583.44	10.10	573.34
CWP-106	29-Jan-08	583.44	3.90	579.54
CWP-106	29-Apr-08	583.44	4.90	578.54
CWP-106	28-Jul-08	583.44	8.30	575.14
CWP-106	28-Oct-08	583.44	11.75	571.69
CWP-106	29-Jan-09	583.44	9.80	573.64
CWP-106	29-Apr-09	583.44	5.45	577.99
CWP-106	30-Jul-09	583.44	8.50	574.94
CWP-106	30-Oct-09	583.44	10.45	572.99
CWP-106	29-Jan-10	583.44	4.10	579.34
CWP-106	28-Apr-10	583.44	3.30	580.14
CWP-106	29-Jul-10	583.44	6.00	577.44
CWP-106	27-Oct-10	583.44	8.40	575.04
CWP-106	26-Jan-11	583.44	3.53	579.91
CWP-106	26-Apr-11	583.44	3.33	580.11
CWP-106	28-Jul-11	583.44	5.75	577.69
CWP-106	30-Oct-11	583.44	7.22	576.22
CWP-106	31-Jan-12	583.44	6.05	577.39
CWP-106	28-Aug-12	583.44	7.45	575.99
CWP-106	13-Apr-13	583.44	7.10	576.34
CWP-106	23-May-13	583.44	5.80	577.64

TABLE 3
GROUNDWATER MONITORING DATA
January 1999 through December 2013
Coast Wood Preserving Site
Ukiah, CA

Site	Date	MP Elevation	Depth To Water	Water Elevation
CWP-106	24-Oct-13	583.44	8.15	575.29
CWP-107	31-Oct-01	NA	13.58	NA
CWP-107	28-Nov-01	NA	12.11	NA
CWP-107	28-Dec-01	NA	7.20	NA
CWP-107	31-Jan-02	NA	7.16	NA
CWP-107	28-Mar-02	NA	7.28	NA
CWP-107	18-Apr-02	583.27	8.35	574.92
CWP-107	15-May-02	583.27	9.47	573.80
CWP-107	18-Jul-02	583.27	11.00	572.27
CWP-107	30-Aug-02	583.27	13.85	569.42
CWP-107	23-Oct-02	583.27	14.36	568.91
CWP-107	16-Jan-03	583.27	6.21	577.06
CWP-107	18-Apr-03	583.27	3.50	579.77
CWP-107	23-Oct-03	583.27	13.61	569.66
CWP-107	27-Jan-04	583.27	5.43	577.84
CWP-107	30-Apr-04	583.27	4.14	579.13
CWP-107	28-Jul-04	583.27	12.20	571.07
CWP-107	29-Oct-04	583.27	14.15	569.12
CWP-107	28-Jan-05	583.27	6.89	576.38
CWP-107	29-Apr-05	583.27	6.67	576.60
CWP-107	29-Jul-05	583.27	8.91	574.36
CWP-107	31-Oct-05	583.27	13.90	569.37
CWP-107	30-Jan-06	583.27	5.88	577.39
CWP-107	27-Apr-06	583.27	5.65	577.62
CWP-107	27-Jul-06	583.27	10.60	572.67
CWP-107	31-Oct-06	583.27	13.91	569.36
CWP-107	30-Jan-07	583.27	10.55	572.72
CWP-107	30-Apr-07	583.27	7.90	575.37
CWP-107	31-Jul-07	583.27	12.30	570.97
CWP-107	31-Oct-07	583.27	13.75	569.52
CWP-107	29-Jan-08	583.27	7.40	575.87
CWP-107	29-Apr-08	583.27	8.25	575.02
CWP-107	28-Jul-08	583.27	12.20	571.07
CWP-107	28-Oct-08	583.27	14.45	568.82
CWP-107	29-Jan-09	583.27	12.65	570.62
CWP-107	29-Apr-09	583.27	8.40	574.87
CWP-107	29-Jul-09	583.27	12.15	571.12
CWP-107	30-Oct-09	583.27	13.80	569.47
CWP-107	29-Jan-10	583.27	8.00	575.27

TABLE 3
GROUNDWATER MONITORING DATA
January 1999 through December 2013
Coast Wood Preserving Site
Ukiah, CA

Site	Date	MP Elevation	Depth To Water	Water Elevation
CWP-107	28-Apr-10	583.27	4.80	578.47
CWP-107	29-Jul-10	583.27	10.10	573.17
CWP-107	27-Oct-10	583.27	12.70	570.57
CWP-107	26-Jan-11	583.27	6.40	576.87
CWP-107	26-Apr-11	583.27	6.28	576.99
CWP-107	27-Jul-11	583.27	9.98	573.29
CWP-107	30-Oct-11	583.27	12.48	570.79
CWP-107	31-Jan-12	583.27	10.80	572.47
CWP-107	28-Aug-12	583.27	12.30	570.97
CWP-107	13-Apr-13	583.27	9.10	574.17
CWP-107	24-Oct-13	583.27	14.55	568.72
CWP-108	31-Oct-01	NA	13.10	NA
CWP-108	28-Nov-01	NA	11.09	NA
CWP-108	28-Dec-01	NA	6.88	NA
CWP-108	31-Jan-02	NA	6.88	NA
CWP-108	28-Mar-02	NA	7.55	NA
CWP-108	18-Apr-02	579.82	8.14	571.68
CWP-108	15-May-02	579.82	9.23	570.59
CWP-108	18-Jul-02	579.82	10.55	569.27
CWP-108	30-Aug-02	579.82	12.10	567.72
CWP-108	27-Sep-02	579.82	12.81	567.01
CWP-108	23-Oct-02	579.82	13.13	566.69
CWP-108	27-Nov-02	579.82	12.61	567.21
CWP-108	16-Jan-03	579.82	6.60	573.22
CWP-108	18-Apr-03	579.82	6.61	573.21
CWP-108	30-Jul-03	579.82	10.30	569.52
CWP-108	23-Oct-03	579.82	12.18	567.64
CWP-108	27-Jan-04	579.82	6.45	573.37
CWP-108	29-Apr-04	579.82	8.05	571.77
CWP-108	28-Jul-04	579.82	11.71	568.11
CWP-108	29-Oct-04	579.82	12.70	567.12
CWP-108	28-Jan-05	579.82	6.24	573.58
CWP-108	29-Apr-05	579.82	6.36	573.46
CWP-108	29-Jul-05	579.82	9.42	570.40
CWP-108	31-Oct-05	579.82	12.60	567.22
CWP-108	27-Jan-06	579.82	5.37	574.45
CWP-108	27-Apr-06	579.82	5.15	574.67
CWP-108	27-Jul-06	579.82	9.86	569.96
CWP-108	31-Oct-06	579.82	12.88	566.94

TABLE 3
GROUNDWATER MONITORING DATA
January 1999 through December 2013
Coast Wood Preserving Site
Ukiah, CA

Site	Date	MP Elevation	Depth To Water	Water Elevation
CWP-108	30-Jan-07	579.82	9.90	569.92
CWP-108	26-Apr-07	579.82	7.13	572.69
CWP-108	30-Jul-07	579.82	10.96	568.86
CWP-108	30-Oct-07	579.82	12.50	567.32
CWP-108	29-Jan-08	579.82	6.55	573.27
CWP-108	28-Apr-08	579.82	7.26	572.56
CWP-108	29-Jul-08	579.82	11.44	568.38
CWP-108	28-Oct-08	579.82	13.18	566.64
CWP-108	28-Jan-09	579.82	11.22	568.60
CWP-108	29-Apr-09	579.82	7.72	572.10
CWP-108	28-Jul-09	579.82	11.01	568.81
CWP-108	29-Oct-09	579.82	12.40	567.42
CWP-108	28-Jan-10	579.82	6.90	572.92
CWP-108	28-Apr-10	579.82	5.07	574.75
CWP-108	29-Jul-10	579.82	9.30	570.52
CWP-108	26-Oct-10	579.82	11.08	568.74
CWP-108	21-Jan-11	579.82	5.68	574.14
CWP-108	20-Apr-11	579.82	5.53	574.29
CWP-108	26-Jul-11	579.82	9.40	570.42
CWP-108	30-Oct-11	579.82	11.28	568.54
CWP-108	29-Jan-12	579.82	9.90	569.92
CWP-108	28-Aug-12	579.82	11.24	568.58
CWP-108	13-Apr-13	579.82	8.50	571.32
CWP-108	22-Oct-13	579.82	13.52	566.30
CWP-109	26-Feb-02	NA	5.54	NA
CWP-109	28-Mar-02	NA	5.98	NA
CWP-109	18-Apr-02	580.82	7.18	573.64
CWP-109	15-May-02	580.82	8.45	572.37
CWP-109	18-Jul-02	580.82	10.08	570.74
CWP-109	27-Sep-02	580.82	12.41	568.41
CWP-109	23-Oct-02	580.82	12.75	568.07
CWP-109	27-Nov-02	580.82	12.52	568.30
CWP-109	16-Jan-03	580.82	4.20	576.62
CWP-109	18-Apr-03	580.82	5.62	575.20
CWP-109	30-Jul-03	580.82	9.57	571.25
CWP-109	23-Oct-03	580.82	12.20	568.62
CWP-109	27-Jan-04	580.82	5.02	575.80
CWP-109	29-Apr-04	580.82	7.38	573.44
CWP-109	27-Jul-04	580.82	11.10	569.72

TABLE 3
GROUNDWATER MONITORING DATA
January 1999 through December 2013
Coast Wood Preserving Site
Ukiah, CA

Site	Date	MP Elevation	Depth To Water	Water Elevation
CWP-109	29-Oct-04	580.82	12.57	568.25
CWP-109	28-Jan-05	580.82	4.94	575.88
CWP-109	29-Apr-05	580.82	5.34	575.48
CWP-109	29-Jul-05	580.82	8.85	571.97
CWP-109	27-Oct-05	580.82	12.45	568.37
CWP-109	27-Jan-06	580.82	4.24	576.58
CWP-109	26-Apr-06	580.82	3.85	576.97
CWP-109	27-Jul-06	580.82	9.68	571.14
CWP-109	30-Oct-06	580.82	12.37	568.45
CWP-109	29-Jan-07	580.82	9.68	571.14
CWP-109	26-Apr-07	580.82	6.74	574.08
CWP-109	26-Jul-07	580.82	11.10	569.72
CWP-109	29-Oct-07	580.82	12.60	568.22
CWP-109	29-Jan-08	580.82	5.12	575.70
CWP-109	28-Apr-08	580.82	6.96	573.86
CWP-109	28-Jul-08	580.82	11.30	569.52
CWP-109	30-Oct-08	580.82	13.22	567.60
CWP-109	29-Jan-09	580.82	11.90	568.92
CWP-109	29-Apr-09	580.82	7.55	573.27
CWP-109	28-Jul-09	580.82	11.37	569.45
CWP-109	29-Oct-09	580.82	12.75	568.07
CWP-109	28-Jan-10	580.82	5.60	575.22
CWP-109	28-Apr-10	580.82	4.55	576.27
CWP-109	29-Jul-10	580.82	9.30	571.52
CWP-109	26-Oct-10	580.82	11.40	569.42
CWP-109	20-Jan-11	580.82	4.60	576.22
CWP-109	19-Apr-11	580.82	5.75	575.07
CWP-109	26-Jul-11	580.82	9.38	571.44
CWP-109	27-Oct-11	580.82	9.40	571.42
CWP-109	29-Jan-12	580.82	6.25	574.57
CWP-11	30-Jan-99	579.76	7.58	572.18
CWP-11	21-Aug-99	579.76	11.63	568.13
CWP-11	17-Dec-99	579.76	10.40	569.36
CWP-11	08-Apr-00	579.76	7.67	572.09
CWP-11	04-Oct-00	579.76	12.50	567.26
CWP-11	17-Apr-01	579.76	8.43	571.33
CWP-11	31-Oct-01	579.76	12.55	567.21
CWP-11	18-Apr-02	579.76	7.78	571.98
CWP-11	15-Jan-03	579.76	6.78	572.98

TABLE 3
GROUNDWATER MONITORING DATA
January 1999 through December 2013
Coast Wood Preserving Site
Ukiah, CA

Site	Date	MP Elevation	Depth To Water	Water Elevation
CWP-11	22-Oct-03	579.76	12.38	567.38
CWP-11	29-Apr-04	579.76	7.95	571.81
CWP-11	27-Oct-04	579.76	11.05	568.71
CWP-11	28-Jan-05	579.76	6.78	572.98
CWP-11	29-Jul-05	579.76	8.20	571.56
CWP-11	31-Oct-05	579.76	11.95	567.81
CWP-11	26-Jan-06	579.76	6.50	573.26
CWP-11	27-Apr-06	579.76	6.26	573.50
CWP-11	30-Oct-06	579.76	10.56	569.20
CWP-11	29-Jan-07	579.76	9.26	570.50
CWP-11	29-Apr-07	579.76	8.42	571.34
CWP-11	26-Jul-07	579.76	10.14	569.62
CWP-11	29-Jan-08	579.76	9.25	570.51
CWP-11	28-Apr-08	579.76	7.60	572.16
CWP-11	28-Jul-08	579.76	10.45	569.31
CWP-11	28-Jan-09	579.76	9.70	570.06
CWP-11	28-Jul-09	579.76	10.45	569.31
CWP-11	27-Jan-10	579.76	9.88	569.88
CWP-11	29-Jul-10	579.76	8.20	571.56
CWP-11	20-Jan-11	579.76	6.40	573.36
CWP-11	26-Jul-11	579.76	9.30	570.46
CWP-11	29-Jan-12	579.76	8.13	571.63
CWP-111	26-Feb-02	NA	5.60	NA
CWP-111	28-Mar-02	NA	6.26	NA
CWP-111	18-Apr-02	575.88	6.72	569.16
CWP-111	15-May-02	575.88	8.56	567.32
CWP-111	18-Jul-02	575.88	9.77	566.11
CWP-111	23-Oct-02	575.88	11.49	564.39
CWP-111	16-Jan-03	575.88	4.61	571.27
CWP-111	18-Apr-03	575.88	5.54	570.34
CWP-111	29-Jul-03	575.88	9.56	566.32
CWP-111	22-Oct-03	575.88	12.33	563.55
CWP-111	26-Jan-04	575.88	5.51	570.37
CWP-111	29-Apr-04	575.88	7.82	568.06
CWP-111	27-Jul-04	575.88	11.44	564.44
CWP-111	27-Oct-04	575.88	9.98	565.90
CWP-111	28-Jan-05	575.88	4.91	570.97
CWP-111	29-Apr-05	575.88	5.91	569.97
CWP-111	29-Jul-05	575.88	9.10	566.78

TABLE 3
GROUNDWATER MONITORING DATA
January 1999 through December 2013
Coast Wood Preserving Site
Ukiah, CA

Site	Date	MP Elevation	Depth To Water	Water Elevation
CWP-111	27-Oct-05	575.88	12.11	563.77
CWP-111	26-Jan-06	575.88	4.73	571.15
CWP-111	26-Apr-06	575.88	4.66	571.22
CWP-111	26-Jul-06	575.88	9.28	566.60
CWP-111	30-Oct-06	575.88	11.10	564.78
CWP-111	29-Jan-07	575.88	9.77	566.11
CWP-111	26-Apr-07	575.88	7.02	568.86
CWP-111	26-Jul-07	575.88	10.27	565.61
CWP-111	29-Oct-07	575.88	11.75	564.13
CWP-111	29-Jan-08	575.88	4.40	571.48
CWP-111	28-Apr-08	575.88	6.98	568.90
CWP-111	28-Jul-08	575.88	10.82	565.06
CWP-111	28-Oct-08	575.88	12.83	563.05
CWP-111	29-Apr-09	575.88	8.19	567.69
CWP-111	28-Jul-09	575.88	11.80	564.08
CWP-111	29-Oct-09	575.88	12.01	563.87
CWP-111	28-Jan-10	575.88	4.80	571.08
CWP-111	28-Apr-10	575.88	4.65	571.23
CWP-111	29-Jul-10	575.88	10.45	565.43
CWP-111	26-Oct-10	575.88	9.36	566.52
CWP-111	20-Jan-11	575.88	5.20	570.68
CWP-111	19-Apr-11	575.88	5.17	570.71
CWP-111	26-Jul-11	575.88	10.30	565.58
CWP-111	27-Oct-11	575.88	11.40	564.48
CWP-111	29-Jan-12	575.88	8.44	567.44
CWP-111	28-Aug-12	575.88	11.81	564.07
CWP-114	26-Feb-02	NA	4.50	NA
CWP-114	28-Mar-02	NA	5.51	NA
CWP-114	18-Apr-02	580.79	6.42	574.37
CWP-114	15-May-02	580.79	7.75	573.04
CWP-114	18-Jul-02	580.79	8.22	572.57
CWP-114	27-Sep-02	580.79	9.21	571.58
CWP-114	27-Nov-02	580.79	12.78	568.01
CWP-114	16-Jan-03	580.79	4.41	576.38
CWP-114	18-Apr-03	580.79	5.00	575.79
CWP-114	30-Jul-03	580.79	7.78	573.01
CWP-114	26-Jan-04	580.79	4.80	575.99
CWP-114	29-Apr-04	580.79	6.60	574.19
CWP-114	28-Jul-04	580.79	10.50	570.29

TABLE 3
GROUNDWATER MONITORING DATA
January 1999 through December 2013
Coast Wood Preserving Site
Ukiah, CA

Site	Date	MP Elevation	Depth To Water	Water Elevation
CWP-114	29-Oct-04	580.79	11.98	568.81
CWP-114	28-Jan-05	580.79	4.75	576.04
CWP-114	29-Apr-05	580.79	5.10	575.69
CWP-114	29-Jul-05	580.79	8.28	572.51
CWP-114	30-Jan-06	580.79	3.88	576.91
CWP-114	27-Apr-06	580.79	4.03	576.76
CWP-114	27-Jul-06	580.79	8.80	571.99
CWP-114	31-Oct-06	580.79	12.06	568.73
CWP-114	30-Jan-07	580.79	8.80	571.99
CWP-114	26-Apr-07	580.79	6.05	574.74
CWP-114	26-Jul-07	580.79	10.15	570.64
CWP-114	31-Oct-07	580.79	11.10	569.69
CWP-114	30-Jan-08	580.79	5.06	575.73
CWP-114	29-Apr-08	580.79	6.51	574.28
CWP-114	29-Jul-08	580.79	10.55	570.24
CWP-114	28-Oct-08	580.79	12.48	568.31
CWP-114	29-Jan-09	580.79	10.80	569.99
CWP-114	30-Apr-09	580.79	7.15	573.64
CWP-114	30-Jul-09	580.79	10.55	570.24
CWP-114	30-Oct-09	580.79	11.12	569.67
CWP-114	28-Jan-10	580.79	5.65	575.14
CWP-114	29-Apr-10	580.79	4.10	576.69
CWP-114	29-Jul-10	580.79	8.50	572.29
CWP-114	27-Oct-10	580.79	10.35	570.44
CWP-114	26-Jan-11	580.79	4.95	575.84
CWP-114	26-Apr-11	580.79	5.03	575.76
CWP-114	27-Jul-11	580.79	8.68	572.11
CWP-114	30-Oct-11	580.79	10.75	570.04
CWP-114	30-Jan-12	580.79	9.04	571.75
CWP-114	28-Aug-12	580.79	11.54	569.25
CWP-114	13-Apr-13	580.79	7.75	573.04
CWP-114	24-Oct-13	580.79	12.88	567.91
CWP-115	26-Feb-02	NA	2.25	NA
CWP-115	28-Mar-02	NA	2.34	NA
CWP-115	18-Apr-02	583.29	3.75	579.54
CWP-115	15-May-02	583.29	4.65	578.64
CWP-115	18-Jul-02	583.29	7.13	576.16
CWP-115	16-Jan-03	583.29	2.25	581.04
CWP-115	18-Apr-03	583.29	2.02	581.27

TABLE 3
GROUNDWATER MONITORING DATA
January 1999 through December 2013
Coast Wood Preserving Site
Ukiah, CA

Site	Date	MP Elevation	Depth To Water	Water Elevation
CWP-115	30-Jul-03	583.29	6.07	577.22
CWP-115	27-Jan-04	583.29	2.35	580.94
CWP-115	29-Apr-04	583.29	3.50	579.79
CWP-115	28-Jul-04	583.29	8.40	574.89
CWP-115	29-Oct-04	583.29	10.30	572.99
CWP-115	28-Jan-05	583.29	2.00	581.29
CWP-115	30-Apr-05	583.29	2.38	580.91
CWP-115	29-Jul-05	583.29	4.91	578.38
CWP-115	31-Oct-05	583.29	10.60	572.69
CWP-115	31-Jan-06	583.29	1.55	581.74
CWP-115	26-Apr-06	583.29	1.60	581.69
CWP-115	27-Jul-06	583.29	6.26	577.03
CWP-115	31-Oct-06	583.29	10.82	572.47
CWP-115	30-Jan-07	583.29	6.55	576.74
CWP-115	30-Apr-07	583.29	3.77	579.52
CWP-115	30-Jul-07	583.29	8.58	574.71
CWP-115	31-Oct-07	583.29	11.18	572.11
CWP-115	28-Jan-08	583.29	2.80	580.49
CWP-115	29-Apr-08	583.29	3.68	579.61
CWP-115	28-Oct-08	583.29	11.98	571.31
CWP-115	30-Jan-09	583.29	9.64	573.65
CWP-115	30-Apr-09	583.29	4.33	578.96
CWP-115	28-Jul-09	583.29	8.30	574.99
CWP-115	29-Oct-09	583.29	10.82	572.47
CWP-115	28-Jan-10	583.29	3.45	579.84
CWP-115	28-Apr-10	583.29	2.35	580.94
CWP-115	29-Jul-10	583.29	5.62	577.67
CWP-115	25-Jan-11	583.29	2.40	580.89
CWP-115	26-Apr-11	583.29	2.40	580.89
CWP-115	27-Jul-11	583.29	5.85	577.44
CWP-115	30-Oct-11	583.29	7.40	575.89
CWP-115	30-Jan-12	583.29	6.60	576.69
CWP-115	28-Aug-12	583.29	8.13	575.16
CWP-115	13-Apr-13	583.29	4.63	578.66
CWP-115	23-Oct-13	583.29	10.55	572.74
CWP-116	26-Feb-02	NA	3.64	NA
CWP-116	28-Mar-02	NA	3.65	NA
CWP-116	18-Apr-02	582.06	4.68	577.38
CWP-116	15-May-02	582.06	5.45	576.61

TABLE 3
GROUNDWATER MONITORING DATA
January 1999 through December 2013
Coast Wood Preserving Site
Ukiah, CA

Site	Date	MP Elevation	Depth To Water	Water Elevation
CWP-116	18-Jul-02	582.06	7.62	574.44
CWP-116	27-Sep-02	582.06	9.91	572.15
CWP-116	27-Nov-02	582.06	10.08	571.98
CWP-116	16-Jan-03	582.06	2.78	579.28
CWP-116	18-Apr-03	582.06	2.85	579.21
CWP-116	27-Jan-04	582.06	3.25	578.81
CWP-116	30-Apr-04	582.06	4.20	577.86
CWP-116	28-Jul-04	582.06	7.81	574.25
CWP-116	29-Oct-04	582.06	10.48	571.58
CWP-116	28-Jan-05	582.06	2.48	579.58
CWP-116	30-Apr-05	582.06	2.95	579.11
CWP-116	29-Jul-05	582.06	5.50	576.56
CWP-116	31-Oct-05	582.06	7.50	574.56
CWP-116	31-Jan-06	582.06	2.52	579.54
CWP-116	28-Apr-06	582.06	2.55	579.51
CWP-116	27-Jul-06	582.06	6.10	575.96
CWP-116	30-Oct-06	582.06	7.95	574.11
CWP-116	30-Jan-07	582.06	6.58	575.48
CWP-116	30-Apr-07	582.06	3.58	578.48
CWP-116	31-Jul-07	582.06	7.38	574.68
CWP-116	31-Oct-07	582.06	7.58	574.48
CWP-116	28-Jan-08	582.06	2.15	579.91
CWP-116	30-Apr-08	582.06	4.20	577.86
CWP-116	30-Jul-08	582.06	7.55	574.51
CWP-116	30-Oct-08	582.06	8.58	573.48
CWP-116	30-Jan-09	582.06	7.40	574.66
CWP-116	30-Apr-09	582.06	3.90	578.16
CWP-116	30-Jul-09	582.06	6.70	575.36
CWP-116	30-Oct-09	582.06	10.50	571.56
CWP-116	29-Jan-10	582.06	2.20	579.86
CWP-116	28-Apr-10	582.06	2.60	579.46
CWP-116	29-Jul-10	582.06	4.10	577.96
CWP-116	26-Jan-11	582.06	2.45	579.61
CWP-116	26-Apr-11	582.06	2.22	579.84
CWP-116	28-Jul-11	582.06	3.54	578.52
CWP-116	31-Oct-11	582.06	3.56	578.50
CWP-116	31-Jan-12	582.06	2.83	579.23
CWP-116	28-Aug-12	582.06	4.97	577.09
CWP-116	13-Apr-13	582.06	3.45	578.61
CWP-116	23-May-13	582.06	3.60	578.46

TABLE 3
GROUNDWATER MONITORING DATA
January 1999 through December 2013
Coast Wood Preserving Site
Ukiah, CA

Site	Date	MP Elevation	Depth To Water	Water Elevation
CWP-116	24-Oct-13	582.06	6.45	575.61
CWP-118A	29-Oct-04	582.41	Dry	NA
CWP-118A	29-Apr-05	582.41	6.18	576.23
CWP-118A	29-Jul-05	582.41	7.38	575.03
CWP-118A	31-Oct-05	582.41	10.20	572.21
CWP-118A	30-Jan-06	582.41	6.88	575.53
CWP-118A	26-Apr-06	582.41	5.62	576.79
CWP-118A	26-Jul-06	582.41	7.74	574.67
CWP-118A	31-Oct-06	582.41	Dry	NA
CWP-118A	30-Jan-07	582.41	7.78	574.63
CWP-118A	26-Apr-07	582.41	6.28	576.13
CWP-118A	25-Jul-07	582.41	8.60	573.81
CWP-118A	31-Oct-07	582.41	Dry	NA
CWP-118A	30-Jan-08	582.41	6.65	575.76
CWP-118A	29-Apr-08	582.41	6.85	575.56
CWP-118A	29-Jul-08	582.41	8.85	573.56
CWP-118A	30-Oct-08	582.41	Dry	NA
CWP-118A	28-Jan-09	582.41	9.12	573.29
CWP-118A	29-Apr-09	582.41	7.00	575.41
CWP-118A	28-Jul-09	582.41	8.80	573.61
CWP-118A	30-Oct-09	582.41	Dry	NA
CWP-118A	27-Jan-10	582.41	7.30	575.11
CWP-118A	28-Apr-10	582.41	6.20	576.21
CWP-118A	29-Jul-10	582.41	7.48	574.93
CWP-118A	26-Oct-10	582.41	9.30	573.11
CWP-118A	20-Jan-11	582.41	6.25	576.16
CWP-118A	19-Apr-11	582.41	5.89	576.52
CWP-118A	26-Jul-11	582.41	7.68	574.73
CWP-118A	27-Oct-11	582.41	7.85	574.56
CWP-118A	29-Jan-12	582.41	8.23	574.18
CWP-118A	28-Aug-12	582.41	8.64	573.77
CWP-118A	13-Apr-13	582.41	7.10	575.31
CWP-118A	23-Oct-13	582.41	Dry	NA
CWP-118B	29-Oct-04	582.5	12.02	570.48
CWP-118B	28-Jan-05	582.5	11.75	570.75
CWP-118B	30-Apr-05	582.5	5.94	576.56
CWP-118B	29-Jul-05	582.5	7.40	575.10
CWP-118B	31-Oct-05	582.5	10.45	572.05

TABLE 3
GROUNDWATER MONITORING DATA
January 1999 through December 2013
Coast Wood Preserving Site
Ukiah, CA

Site	Date	MP Elevation	Depth To Water	Water Elevation
CWP-118B	30-Jan-06	582.5	5.88	576.62
CWP-118B	26-Apr-06	582.5	6.09	576.41
CWP-118B	26-Jul-06	582.5	7.96	574.54
CWP-118B	31-Oct-06	582.5	10.94	571.56
CWP-118B	30-Jan-07	582.5	7.93	574.57
CWP-118B	26-Apr-07	582.5	5.88	576.62
CWP-118B	25-Jul-07	582.5	9.89	572.61
CWP-118B	30-Oct-07	582.5	10.58	571.92
CWP-118B	30-Jan-08	582.5	6.62	575.88
CWP-118B	29-Apr-08	582.5	6.20	576.30
CWP-118B	29-Jul-08	582.5	9.33	573.17
CWP-118B	28-Oct-08	582.5	10.50	572.00
CWP-118B	28-Jan-09	582.5	9.92	572.58
CWP-118B	29-Apr-09	582.5	9.55	572.95
CWP-118B	28-Jul-09	582.5	9.03	573.47
CWP-118B	29-Oct-09	582.5	10.50	572.00
CWP-118B	27-Jan-10	582.5	6.83	575.67
CWP-118B	28-Apr-10	582.5	5.55	576.95
CWP-118B	29-Jul-10	582.5	7.60	574.90
CWP-118B	26-Oct-10	582.5	9.22	573.28
CWP-118B	20-Jan-11	582.5	9.95	572.55
CWP-118B	19-Apr-11	582.5	5.55	576.95
CWP-118B	26-Jul-11	582.5	7.85	574.65
CWP-118B	27-Oct-11	582.5	6.75	575.75
CWP-118B	29-Jan-12	582.5	8.38	574.12
CWP-118B	28-Aug-12	582.5	9.02	573.48
CWP-118B	13-Apr-13	582.5	7.55	574.95
CWP-118B	23-May-13	582.5	7.85	574.65
CWP-118B	23-Oct-13	582.5	11.90	570.60
CWP-120A	29-Oct-04	581.01	7.85	573.16
CWP-120A	28-Jan-05	581.01	6.47	574.54
CWP-120A	30-Apr-05	581.01	4.98	576.03
CWP-120A	29-Jul-05	581.01	7.28	573.73
CWP-120A	31-Jan-06	581.01	5.94	575.07
CWP-120A	28-Apr-06	581.01	5.80	575.21
CWP-120A	27-Jul-06	581.01	6.31	574.70
CWP-120A	31-Oct-06	581.01	6.12	574.89
CWP-120A	30-Jan-07	581.01	8.13	572.88
CWP-120A	30-Apr-07	581.01	6.65	574.36

TABLE 3
GROUNDWATER MONITORING DATA
January 1999 through December 2013
Coast Wood Preserving Site
Ukiah, CA

Site	Date	MP Elevation	Depth To Water	Water Elevation
CWP-120A	31-Jul-07	581.01	7.00	574.01
CWP-120A	30-Oct-07	581.01	6.80	574.21
CWP-120A	28-Jan-08	581.01	6.40	574.61
CWP-120A	30-Apr-08	581.01	6.30	574.71
CWP-120A	29-Jul-08	581.01	7.00	574.01
CWP-120A	30-Oct-08	581.01	7.05	573.96
CWP-120A	30-Jan-09	581.01	6.70	574.31
CWP-120A	30-Apr-09	581.01	6.20	574.81
CWP-120A	29-Jul-09	581.01	6.85	574.16
CWP-120A	29-Oct-09	581.01	8.98	572.03
CWP-120A	28-Jan-10	581.01	5.80	575.21
CWP-120A	28-Apr-10	581.01	4.70	576.31
CWP-120A	29-Jul-10	581.01	6.50	574.51
CWP-120A	27-Oct-10	581.01	6.45	574.56
CWP-120A	21-Jan-11	581.01	5.02	575.99
CWP-120A	20-Apr-11	581.01	5.30	575.71
CWP-120A	27-Jul-11	581.01	6.55	574.46
CWP-120A	30-Oct-11	581.01	6.60	574.41
CWP-120A	30-Jan-12	581.01	6.23	574.78
CWP-120A	28-Aug-12	581.01	6.70	574.31
CWP-120A	13-Apr-13	581.01	7.56	573.45
CWP-120A	23-May-13	581.01	7.65	573.36
CWP-120A	23-Oct-13	581.01	Dry	NA
CWP-120B	29-Oct-04	580.86	11.72	569.14
CWP-120B	28-Jan-05	580.86	6.11	574.75
CWP-120B	30-Apr-05	580.86	5.90	574.96
CWP-120B	29-Jul-05	580.86	7.42	573.44
CWP-120B	31-Jan-06	580.86	5.45	575.41
CWP-120B	28-Apr-06	580.86	6.00	574.86
CWP-120B	27-Jul-06	580.86	7.35	573.51
CWP-120B	31-Oct-06	580.86	9.98	570.88
CWP-120B	30-Jan-07	580.86	7.78	573.08
CWP-120B	30-Apr-07	580.86	6.40	574.46
CWP-120B	31-Jul-07	580.86	7.74	573.12
CWP-120B	30-Oct-07	580.86	9.32	571.54
CWP-120B	28-Jan-08	580.86	5.65	575.21
CWP-120B	30-Apr-08	580.86	6.45	574.41
CWP-120B	29-Jul-08	580.86	7.95	572.91
CWP-120B	30-Oct-08	580.86	9.45	571.41

TABLE 3
GROUNDWATER MONITORING DATA
January 1999 through December 2013
Coast Wood Preserving Site
Ukiah, CA

Site	Date	MP Elevation	Depth To Water	Water Elevation
CWP-120B	30-Jan-09	580.86	8.50	572.36
CWP-120B	30-Apr-09	580.86	6.60	574.26
CWP-120B	29-Jul-09	580.86	7.90	572.96
CWP-120B	29-Oct-09	580.86	6.90	573.96
CWP-120B	28-Jan-10	580.86	5.90	574.96
CWP-120B	29-Apr-10	580.86	4.20	576.66
CWP-120B	29-Jul-10	580.86	7.30	573.56
CWP-120B	27-Oct-10	580.86	8.50	572.36
CWP-120B	21-Jan-11	580.86	5.31	575.55
CWP-120B	20-Apr-11	580.86	5.30	575.56
CWP-120B	27-Jul-11	580.86	7.45	573.41
CWP-120B	30-Oct-11	580.86	8.20	572.66
CWP-120B	30-Jan-12	580.86	7.15	573.71
CWP-120B	28-Aug-12	580.86	8.17	572.69
CWP-120B	13-Apr-13	580.86	7.10	573.76
CWP-120B	23-Oct-13	580.86	11.23	569.63
CWP-121A	29-Oct-04	580.38	7.55	572.83
CWP-121A	28-Jan-05	580.38	7.11	573.27
CWP-121A	30-Apr-05	580.36	7.22	573.14
CWP-121A	29-Jul-05	580.36	6.80	573.56
CWP-121A	31-Jan-06	580.36	4.45	575.91
CWP-121A	28-Apr-06	580.36	5.10	575.26
CWP-121A	27-Jul-06	580.36	6.42	573.94
CWP-121A	31-Oct-06	580.36	6.76	573.60
CWP-121A	30-Jan-07	580.36	6.40	573.96
CWP-121A	30-Apr-07	580.36	6.22	574.14
CWP-121A	31-Jul-07	580.36	6.68	573.68
CWP-121A	30-Oct-07	580.36	9.06	571.30
CWP-121A	30-Jan-08	580.36	5.38	574.98
CWP-121A	29-Apr-08	580.36	6.00	574.36
CWP-121A	30-Jul-08	580.36	6.40	573.96
CWP-121A	29-Oct-08	580.36	6.80	573.56
CWP-121A	29-Jan-09	580.36	8.10	572.26
CWP-121A	30-Apr-09	580.36	5.80	574.56
CWP-121A	29-Jul-09	580.36	6.60	573.76
CWP-121A	29-Oct-09	580.36	6.70	573.66
CWP-121A	28-Jan-10	580.36	5.60	574.76
CWP-121A	29-Apr-10	580.36	4.65	575.71
CWP-121A	29-Jul-10	580.36	6.55	573.81

TABLE 3
GROUNDWATER MONITORING DATA
January 1999 through December 2013
Coast Wood Preserving Site
Ukiah, CA

Site	Date	MP Elevation	Depth To Water	Water Elevation
CWP-121A	27-Oct-10	580.36	6.21	574.15
CWP-121A	25-Jan-11	580.36	5.12	575.24
CWP-121A	20-Apr-11	580.36	5.42	574.94
CWP-121A	27-Jul-11	580.36	5.95	574.41
CWP-121A	30-Oct-11	580.36	8.05	572.31
CWP-121A	30-Jan-12	580.36	6.40	573.96
CWP-121A	28-Aug-12	580.36	6.60	573.76
CWP-121A	13-Apr-13	580.36	6.95	573.41
CWP-121A	23-Oct-13	580.36	Dry	NA
CWP-121B	29-Oct-04	580.36	10.70	569.66
CWP-121B	28-Jan-05	580.36	5.20	575.16
CWP-121B	30-Apr-05	580.36	5.90	574.46
CWP-121B	29-Jul-05	580.36	7.22	573.14
CWP-121B	31-Jan-06	580.36	4.48	575.88
CWP-121B	28-Apr-06	580.36	5.45	574.91
CWP-121B	27-Jul-06	580.36	7.53	572.83
CWP-121B	31-Oct-06	580.36	9.56	570.80
CWP-121B	30-Jan-07	580.36	8.90	571.46
CWP-121B	30-Apr-07	580.36	4.92	575.44
CWP-121B	31-Jul-07	580.36	7.30	573.06
CWP-121B	30-Oct-07	580.36	6.44	573.92
CWP-121B	30-Jan-08	580.36	5.50	574.86
CWP-121B	29-Apr-08	580.36	5.48	574.88
CWP-121B	30-Jul-08	580.36	8.30	572.06
CWP-121B	30-Oct-08	580.36	9.35	571.01
CWP-121B	29-Jan-09	580.36	6.50	573.86
CWP-121B	30-Apr-09	580.36	7.00	573.36
CWP-121B	29-Jul-09	580.36	7.70	572.66
CWP-121B	29-Oct-09	580.36	8.80	571.56
CWP-121B	28-Jan-10	580.36	7.75	572.61
CWP-121B	28-Apr-10	580.36	8.00	572.36
CWP-121B	29-Jul-10	580.36	9.70	570.66
CWP-121B	27-Oct-10	580.36	10.10	570.26
CWP-121B	25-Jan-11	580.36	6.85	573.51
CWP-121B	20-Apr-11	580.36	5.41	574.95
CWP-121B	27-Jul-11	580.36	6.55	573.81
CWP-121B	30-Oct-11	580.36	6.50	573.86
CWP-121B	30-Jan-12	580.36	7.50	572.86
CWP-121B	28-Aug-12	580.36	9.77	570.59

TABLE 3
GROUNDWATER MONITORING DATA
January 1999 through December 2013
Coast Wood Preserving Site
Ukiah, CA

Site	Date	MP Elevation	Depth To Water	Water Elevation
CWP-121B	13-Apr-13	580.36	7.15	573.21
CWP-121B	23-Oct-13	580.36	11.35	569.01
CWP-122	25-Jan-13	NA	5.60	NA
CWP-122	13-Apr-13	581.11	7.52	573.59
CWP-122	11-Jul-13	581.11	9.30	571.81
CWP-122	24-Oct-13	581.11	12.15	568.96
CWP-13	30-Jan-99	579.19	5.91	573.28
CWP-13	21-Feb-99	579.19	9.31	569.88
CWP-13	15-May-99	579.19	11.20	567.99
CWP-13	21-Aug-99	579.19	14.03	565.16
CWP-13	17-Dec-99	579.19	11.82	567.37
CWP-13	08-Apr-00	579.19	8.65	570.54
CWP-13	17-Jul-00	579.19	11.50	567.69
CWP-13	04-Oct-00	579.19	14.40	564.79
CWP-13	11-Jan-01	579.19	10.95	568.24
CWP-13	17-Apr-01	579.19	8.43	570.76
CWP-13	29-Aug-01	579.19	12.77	566.42
CWP-13	31-Oct-01	579.19	13.16	566.03
CWP-13	31-Jan-02	579.19	8.08	571.11
CWP-13	18-Apr-02	579.19	8.77	570.42
CWP-13	18-Jul-02	579.19	12.02	567.17
CWP-13	23-Oct-02	579.19	13.03	566.16
CWP-13	15-Jan-03	579.19	7.10	572.09
CWP-13	18-Apr-03	579.19	7.52	571.67
CWP-13	29-Jul-03	579.19	11.99	567.20
CWP-13	22-Oct-03	579.19	14.26	564.93
CWP-13	26-Jan-04	579.19	5.70	573.49
CWP-13	29-Apr-04	579.19	9.62	569.57
CWP-13	27-Jul-04	579.19	9.25	569.94
CWP-13	27-Oct-04	579.19	11.36	567.83
CWP-13	28-Jan-05	579.19	7.22	571.97
CWP-13	29-Apr-05	579.19	8.17	571.02
CWP-13	29-Jul-05	579.19	11.90	567.29
CWP-13	31-Oct-05	579.19	12.81	566.38
CWP-13	26-Jan-06	579.19	7.35	571.84
CWP-13	26-Apr-06	579.19	7.25	571.94
CWP-13	26-Jul-06	579.19	10.39	568.80
CWP-13	30-Oct-06	579.19	13.51	565.68

TABLE 3
GROUNDWATER MONITORING DATA
January 1999 through December 2013
Coast Wood Preserving Site
Ukiah, CA

Site	Date	MP Elevation	Depth To Water	Water Elevation
CWP-13	29-Jan-07	579.19	11.95	567.24
CWP-13	29-Apr-07	579.19	8.18	571.01
CWP-13	26-Jul-07	579.19	12.65	566.54
CWP-13	29-Oct-07	579.19	13.80	565.39
CWP-13	29-Jan-08	579.19	7.00	572.19
CWP-13	28-Apr-08	579.19	8.90	570.29
CWP-13	28-Jul-08	579.19	13.21	565.98
CWP-13	28-Oct-08	579.19	14.80	564.39
CWP-13	28-Jan-09	579.19	13.50	565.69
CWP-13	29-Apr-09	579.19	10.74	568.45
CWP-13	28-Jul-09	579.19	14.10	565.09
CWP-13	29-Oct-09	579.19	13.92	565.27
CWP-13	28-Jan-10	579.19	7.33	571.86
CWP-13	28-Apr-10	579.19	9.65	569.54
CWP-13	29-Jul-10	579.19	12.55	566.64
CWP-13	26-Oct-10	579.19	10.05	569.14
CWP-13	20-Jan-11	579.19	7.60	571.59
CWP-13	19-Apr-11	579.19	7.62	571.57
CWP-13	26-Jul-11	579.19	12.43	566.76
CWP-13	27-Oct-11	579.19	13.15	566.04
CWP-13	29-Jan-12	579.19	10.35	568.84
CWP-13	28-Aug-12	579.19	14.00	565.19
CWP-15	21-Aug-99	NA	10.02	NA
CWP-15	17-Dec-99	579.96	9.01	570.95
CWP-15	08-Apr-00	579.96	5.99	573.97
CWP-15	04-Oct-00	579.96	11.51	568.45
CWP-15	17-Apr-01	579.96	6.39	573.57
CWP-15	31-Oct-01	579.96	11.91	568.05
CWP-15	18-Apr-02	579.96	6.68	573.28
CWP-15	15-Jan-03	579.96	6.10	573.86
CWP-15	18-Apr-03	579.96	5.71	574.25
CWP-15	22-Oct-03	579.96	12.03	567.93
CWP-15	26-Jan-04	579.96	6.00	573.96
CWP-15	28-Apr-04	579.96	6.48	573.48
CWP-15	27-Oct-04	579.96	10.54	569.42
CWP-15	28-Jan-05	579.96	6.40	573.56
CWP-15	29-Jul-05	579.96	7.91	572.05
CWP-15	27-Oct-05	579.96	10.98	568.98
CWP-15	26-Jan-06	579.96	5.57	574.39

TABLE 3
GROUNDWATER MONITORING DATA
January 1999 through December 2013
Coast Wood Preserving Site
Ukiah, CA

Site	Date	MP Elevation	Depth To Water	Water Elevation
CWP-15	26-Apr-06	579.96	5.08	574.88
CWP-15	30-Oct-06	579.96	10.85	569.11
CWP-15	29-Jan-07	579.96	8.01	571.95
CWP-15	25-Jul-07	579.96	9.98	569.98
CWP-15	29-Jan-08	579.96	6.02	573.94
CWP-15	28-Apr-08	579.96	6.64	573.32
CWP-15	28-Jul-08	579.96	9.20	570.76
CWP-15	28-Jan-09	579.96	8.92	571.04
CWP-15	28-Jul-09	579.96	9.20	570.76
CWP-15	27-Jan-10	579.96	7.50	572.46
CWP-15	29-Jul-10	579.96	7.75	572.21
CWP-15	20-Jan-11	579.96	5.45	574.51
CWP-15	26-Jul-11	579.96	7.98	571.98
CWP-15	27-Oct-11	579.96	8.25	571.71
CWP-15	29-Jan-12	579.96	7.53	572.43
CWP-20	30-Jan-99	578.52	5.19	573.33
CWP-20	21-Feb-99	578.52	6.11	572.41
CWP-20	20-Mar-99	578.52	1.21	577.31
CWP-20	24-Apr-99	578.52	5.97	572.55
CWP-20	15-May-99	578.52	7.34	571.18
CWP-20	19-Jun-99	578.52	8.31	570.21
CWP-20	24-Jul-99	578.52	9.01	569.51
CWP-20	21-Aug-99	578.52	8.65	569.87
CWP-20	11-Sep-99	578.52	9.98	568.54
CWP-20	22-Oct-99	578.52	10.61	567.91
CWP-20	19-Nov-99	578.52	5.46	573.06
CWP-20	21-Dec-99	578.52	7.86	570.66
CWP-20	21-Jan-00	578.52	2.10	576.42
CWP-20	14-Feb-00	578.52	0.00	578.52
CWP-20	17-Mar-00	578.52	6.71	571.81
CWP-20	08-Apr-00	578.52	4.25	574.27
CWP-20	20-May-00	578.52	4.29	574.23
CWP-20	17-Jun-00	578.52	5.39	573.13
CWP-20	17-Jul-00	578.52	7.66	570.86
CWP-20	15-Aug-00	578.52	9.96	568.56
CWP-20	15-Sep-00	578.52	11.19	567.33
CWP-20	04-Oct-00	578.52	7.66	570.86
CWP-20	14-Nov-00	578.52	7.01	571.51
CWP-20	07-Dec-00	578.52	11.27	567.25

TABLE 3
GROUNDWATER MONITORING DATA
January 1999 through December 2013
Coast Wood Preserving Site
Ukiah, CA

Site	Date	MP Elevation	Depth To Water	Water Elevation
CWP-20	11-Jan-01	578.52	6.55	571.97
CWP-20	28-Feb-01	578.52	9.60	568.92
CWP-20	21-Mar-01	578.52	10.73	567.79
CWP-20	17-Apr-01	578.52	3.56	574.96
CWP-20	29-Aug-01	578.52	7.60	570.92
CWP-20	31-Oct-01	578.52	11.30	567.22
CWP-20	28-Nov-01	578.52	7.95	570.57
CWP-20	31-Jan-02	578.52	7.04	571.48
CWP-20	18-Apr-02	578.52	7.20	571.32
CWP-20	15-May-02	578.52	3.10	575.42
CWP-20	18-Jul-02	578.52	4.67	573.85
CWP-20	30-Aug-02	578.52	12.35	566.17
CWP-20	27-Sep-02	578.52	8.34	570.18
CWP-20	23-Oct-02	578.52	12.41	566.11
CWP-20	17-Jan-03	578.52	7.60	570.92
CWP-20	29-Jul-03	578.52	6.49	572.03
CWP-20	20-Oct-03	578.52	10.31	568.21
CWP-20	27-Jan-04	578.52	4.76	573.76
CWP-20	29-Apr-04	578.52	5.61	572.91
CWP-20	27-Jul-04	578.52	8.94	569.58
CWP-20	27-Oct-04	578.52	7.90	570.62
CWP-20	28-Jan-05	578.52	4.83	573.69
CWP-20	29-Apr-05	578.52	4.66	573.86
CWP-20	29-Jul-05	578.52	6.81	571.71
CWP-20	30-Jan-06	578.52	5.32	573.20
CWP-20	27-Apr-06	578.52	4.05	574.47
CWP-20	26-Jul-06	578.52	7.11	571.41
CWP-20	30-Jan-07	578.52	6.73	571.79
CWP-20	29-Apr-07	578.52	4.28	574.24
CWP-20	31-Jul-07	578.52	8.04	570.48
CWP-20	30-Oct-07	578.52	8.38	570.14
CWP-20	28-Jan-08	578.52	5.10	573.42
CWP-20	30-Apr-08	578.52	7.64	570.88
CWP-20	30-Jul-08	578.52	8.23	570.29
CWP-20	29-Oct-08	578.52	9.47	569.05
CWP-20	30-Jan-09	578.52	7.15	571.37
CWP-20	29-Apr-09	578.52	5.87	572.65
CWP-20	29-Jul-09	578.52	8.20	570.32
CWP-20	30-Oct-09	578.52	8.35	570.17
CWP-20	29-Jan-10	578.52	5.15	573.37

TABLE 3
GROUNDWATER MONITORING DATA
January 1999 through December 2013
Coast Wood Preserving Site
Ukiah, CA

Site	Date	MP Elevation	Depth To Water	Water Elevation
CWP-20	28-Apr-10	578.52	4.20	574.32
CWP-20	29-Jul-10	578.52	6.94	571.58
CWP-20	28-Oct-10	578.52	7.00	571.52
CWP-20	26-Jan-11	578.52	5.15	573.37
CWP-20	19-Apr-11	578.52	4.42	574.10
CWP-20	28-Jul-11	578.52	7.02	571.50
CWP-20	31-Oct-11	578.52	7.80	570.72
CWP-20	31-Jan-12	578.52	6.40	572.12
CWP-20	28-Aug-12	578.52	8.17	570.35
CWP-20	13-Apr-13	578.52	6.78	571.74
CWP-20	22-Oct-13	578.52	11.12	567.40
CWP-21	30-Jan-99	579.39	6.11	573.28
CWP-21	21-Feb-99	579.39	4.19	575.20
CWP-21	20-Mar-99	579.39	5.41	573.98
CWP-21	24-Apr-99	579.39	5.47	573.92
CWP-21	15-May-99	579.39	7.55	571.84
CWP-21	19-Jun-99	579.39	8.36	571.03
CWP-21	24-Jul-99	579.39	9.05	570.34
CWP-21	21-Aug-99	579.39	10.03	569.36
CWP-21	11-Sep-99	579.39	10.21	569.18
CWP-21	22-Oct-99	579.39	10.24	569.15
CWP-21	19-Nov-99	579.39	8.46	570.93
CWP-21	21-Dec-99	579.39	8.91	570.48
CWP-21	21-Jan-00	579.39	6.88	572.51
CWP-21	14-Feb-00	579.39	3.42	575.97
CWP-21	17-Mar-00	579.39	3.07	576.32
CWP-21	08-Apr-00	579.39	4.36	575.03
CWP-21	20-May-00	579.39	9.19	570.20
CWP-21	17-Jun-00	579.39	7.55	571.84
CWP-21	17-Jul-00	579.39	7.61	571.78
CWP-21	15-Aug-00	579.39	8.39	571.00
CWP-21	15-Sep-00	579.39	9.26	570.13
CWP-21	04-Oct-00	579.39	10.41	568.98
CWP-21	14-Nov-00	579.39	10.50	568.89
CWP-21	07-Dec-00	579.39	10.62	568.77
CWP-21	11-Jan-01	579.39	9.57	569.82
CWP-21	28-Feb-01	579.39	3.57	575.82
CWP-21	21-Mar-01	579.39	4.98	574.41
CWP-21	17-Apr-01	579.39	4.96	574.43

TABLE 3
GROUNDWATER MONITORING DATA
January 1999 through December 2013
Coast Wood Preserving Site
Ukiah, CA

Site	Date	MP Elevation	Depth To Water	Water Elevation
CWP-21	29-Aug-01	579.39	8.81	570.58
CWP-21	31-Oct-01	579.39	10.73	568.66
CWP-21	28-Nov-01	579.39	8.17	571.22
CWP-21	28-Dec-01	579.39	4.18	575.21
CWP-21	31-Jan-02	579.39	4.36	575.03
CWP-21	18-Apr-02	579.39	5.77	573.62
CWP-21	18-Jul-02	579.39	8.01	571.38
CWP-21	30-Aug-02	579.39	9.26	570.13
CWP-21	27-Sep-02	579.39	10.12	569.27
CWP-21	23-Oct-02	579.39	10.37	569.02
CWP-21	16-Jan-03	579.39	3.25	576.14
CWP-21	18-Apr-03	579.39	4.42	574.97
CWP-21	30-Jul-03	579.39	7.97	571.42
CWP-21	22-Oct-03	579.39	10.27	569.12
CWP-21	27-Jan-04	579.39	4.17	575.22
CWP-21	27-Jul-04	579.39	9.22	570.17
CWP-21	28-Oct-04	579.39	9.88	569.51
CWP-21	28-Jan-05	579.39	4.82	574.57
CWP-21	29-Apr-05	579.39	3.48	575.91
CWP-21	29-Jul-05	579.39	7.30	572.09
CWP-21	27-Oct-05	579.39	10.32	569.07
CWP-21	27-Jan-06	579.39	3.13	576.26
CWP-21	27-Apr-06	579.39	3.16	576.23
CWP-21	26-Jul-06	579.39	7.68	571.71
CWP-21	30-Oct-06	579.39	10.42	568.97
CWP-21	29-Jan-07	579.39	8.78	570.61
CWP-21	26-Apr-07	579.39	8.42	570.97
CWP-21	30-Jul-07	579.39	9.80	569.59
CWP-21	30-Oct-07	579.39	10.24	569.15
CWP-21	28-Jan-08	579.39	3.30	576.09
CWP-21	28-Apr-08	579.39	5.48	573.91
CWP-21	30-Jul-08	579.39	9.00	570.39
CWP-21	28-Oct-08	579.39	10.98	568.41
CWP-21	28-Jan-09	579.39	1.00	578.39
CWP-21	29-Apr-09	579.39	6.15	573.24
CWP-21	29-Jul-09	579.39	9.10	570.29
CWP-21	29-Oct-09	579.39	10.21	569.18
CWP-21	28-Jan-10	579.39	3.60	575.79
CWP-21	28-Apr-10	579.39	3.32	576.07
CWP-21	29-Jul-10	579.39	7.50	571.89

TABLE 3
GROUNDWATER MONITORING DATA
January 1999 through December 2013
Coast Wood Preserving Site
Ukiah, CA

Site	Date	MP Elevation	Depth To Water	Water Elevation
CWP-21	26-Oct-10	579.39	8.68	570.71
CWP-21	20-Jan-11	579.39	3.63	575.76
CWP-21	19-Apr-11	579.39	3.70	575.69
CWP-21	28-Jul-11	579.39	7.65	571.74
CWP-21	31-Oct-11	579.39	9.30	570.09
CWP-21	29-Jan-12	579.39	7.45	571.94
CWP-21	28-Aug-12	579.39	9.25	570.14
CWP-21	13-Apr-13	579.39	6.80	572.59
CWP-21	23-May-13	579.39	7.93	571.46
CWP-21	22-Oct-13	579.39	11.23	568.16
CWP-22	21-Aug-99	580.02	12.40	567.62
CWP-22	17-Dec-99	580.02	10.90	569.12
CWP-22	08-Apr-00	580.02	7.97	572.05
CWP-22	04-Oct-00	580.02	13.39	566.63
CWP-22	17-Apr-01	580.02	8.28	571.74
CWP-22	31-Oct-01	580.02	13.07	566.95
CWP-22	18-Apr-02	580.02	8.52	571.50
CWP-22	15-Jan-03	580.02	7.65	572.37
CWP-22	18-Apr-03	580.02	7.45	572.57
CWP-22	22-Oct-03	580.02	13.11	566.91
CWP-22	29-Apr-04	580.02	7.85	572.17
CWP-22	27-Oct-04	580.02	11.48	568.54
CWP-22	28-Jan-05	580.02	7.48	572.54
CWP-22	29-Jul-05	580.02	10.43	569.59
CWP-22	31-Oct-05	580.02	12.60	567.42
CWP-22	26-Jan-06	580.02	7.30	572.72
CWP-22	27-Apr-06	580.02	7.10	572.92
CWP-22	30-Oct-06	580.02	12.62	567.40
CWP-22	26-Apr-07	580.02	9.68	570.34
CWP-22	26-Jul-07	580.02	11.45	568.57
CWP-22	29-Jan-08	580.02	7.42	572.60
CWP-22	28-Apr-08	580.02	8.63	571.39
CWP-22	28-Jul-09	580.02	12.00	568.02
CWP-22	27-Jan-10	580.02	7.95	572.07
CWP-22	29-Jul-10	580.02	10.90	569.12
CWP-22	26-Oct-10	580.02	10.32	569.70
CWP-22	26-Jan-11	580.02	7.75	572.27
CWP-22	26-Apr-11	580.02	7.55	572.47
CWP-22	26-Jul-11	580.02	10.98	569.04

TABLE 3
GROUNDWATER MONITORING DATA
January 1999 through December 2013
Coast Wood Preserving Site
Ukiah, CA

Site	Date	MP Elevation	Depth To Water	Water Elevation
CWP-22	29-Jan-12	580.02	9.57	570.45
CWP-22	28-Aug-12	580.02	12.25	567.77
CWP-22	13-Apr-13	580.02	10.20	569.82
CWP-22	11-Jul-13	580.02	12.10	567.92
CWP-22	22-Oct-13	580.02	14.56	565.46
FPT-04	21-Aug-99	573.3	7.93	565.37
FPT-04	10-Dec-99	573.3	6.11	567.19
FPT-04	04-Oct-00	573.3	9.75	563.55
FPT-04	15-Jan-03	573.3	3.05	570.25
FPT-04	26-Jan-04	573.3	3.60	569.70
FPT-04	28-Apr-04	573.3	5.18	568.12
FPT-04	27-Jul-04	573.3	9.98	563.32
FPT-04	27-Oct-04	573.3	6.88	566.42
FPT-04	28-Jan-05	573.3	2.54	570.76
FPT-04	29-Apr-05	573.3	3.77	569.53
FPT-04	26-Jan-06	573.3	3.14	570.16
FPT-04	26-Apr-06	573.3	2.96	570.34
FPT-04	26-Jul-06	573.3	6.45	566.85
FPT-04	30-Oct-06	573.3	9.28	564.02
FPT-04	29-Jan-07	573.3	7.22	566.08
FPT-04	26-Apr-07	573.3	4.90	568.40
FPT-04	31-Jul-07	573.3	7.48	565.82
FPT-04	29-Oct-07	573.3	8.20	565.10
HL-07	30-Jan-99	578.36	7.99	570.37
HL-07	21-Feb-99	578.36	11.03	567.33
HL-07	20-Mar-99	578.36	14.28	564.08
HL-07	24-Apr-99	578.36	7.86	570.50
HL-07	15-May-99	578.36	14.01	564.35
HL-07	19-Jun-99	578.36	14.12	564.24
HL-07	24-Jul-99	578.36	14.09	564.27
HL-07	21-Aug-99	578.36	14.07	564.29
HL-07	11-Sep-99	578.36	14.18	564.18
HL-07	22-Oct-99	578.36	11.91	566.45
HL-07	19-Nov-99	578.36	11.22	567.14
HL-07	21-Dec-99	578.36	10.56	567.80
HL-07	21-Jan-00	578.36	8.85	569.51
HL-07	14-Feb-00	578.36	5.19	573.17
HL-07	17-Mar-00	578.36	4.48	573.88

TABLE 3
GROUNDWATER MONITORING DATA
January 1999 through December 2013
Coast Wood Preserving Site
Ukiah, CA

Site	Date	MP Elevation	Depth To Water	Water Elevation
HL-07	08-Apr-00	578.36	5.61	572.75
HL-07	20-May-00	578.36	7.57	570.79
HL-07	17-Jun-00	578.36	9.29	569.07
HL-07	17-Jul-00	578.36	9.68	568.68
HL-07	15-Aug-00	578.36	10.08	568.28
HL-07	15-Sep-00	578.36	11.03	567.33
HL-07	04-Oct-00	578.36	12.21	566.15
HL-07	14-Nov-00	578.36	12.21	566.15
HL-07	07-Dec-00	578.36	12.27	566.09
HL-07	11-Jan-01	578.36	11.57	566.79
HL-07	28-Feb-01	578.36	4.67	573.69
HL-07	21-Mar-01	578.36	6.00	572.36
HL-07	17-Apr-01	578.36	6.24	572.12
HL-07	29-Aug-01	578.36	10.56	567.80
HL-07	31-Oct-01	578.36	12.38	565.98
HL-07	31-Jan-02	578.36	7.23	571.13
HL-07	18-Apr-02	578.36	7.15	571.21
HL-07	15-May-02	578.36	8.83	569.53
HL-07	18-Jul-02	578.36	9.72	568.64
HL-07	15-Jan-03	578.36	3.80	574.56
HL-07	18-Apr-03	578.36	5.78	572.58
HL-07	26-Jan-04	578.36	5.57	572.79
HL-07	29-Apr-04	578.36	7.66	570.70
HL-07	27-Jul-04	578.36	10.82	567.54
HL-07	27-Oct-04	578.36	11.70	566.66
HL-07	28-Jan-05	578.36	5.00	573.36
HL-07	29-Apr-05	578.36	5.57	572.79
HL-07	29-Jul-05	578.36	7.90	570.46
HL-07	31-Oct-05	578.36	11.85	566.51
HL-07	30-Jan-06	578.36	4.33	574.03
HL-07	27-Apr-06	578.36	4.40	573.96
HL-07	26-Jul-06	578.36	9.18	569.18
HL-07	31-Oct-06	578.36	11.94	566.42
HL-07	30-Jan-07	578.36	9.73	568.63
HL-07	29-Apr-07	578.36	6.86	571.50
HL-07	31-Jul-07	578.36	10.26	568.10
HL-07	30-Oct-07	578.36	11.55	566.81
HL-07	28-Jan-08	578.36	4.85	573.51
HL-07	30-Apr-08	578.36	6.87	571.49
HL-07	30-Jul-08	578.36	10.40	567.96

TABLE 3
GROUNDWATER MONITORING DATA
January 1999 through December 2013
Coast Wood Preserving Site
Ukiah, CA

Site	Date	MP Elevation	Depth To Water	Water Elevation
HL-07	30-Oct-08	578.36	12.30	566.06
HL-07	30-Jan-09	578.36	10.40	567.96
HL-07	30-Apr-09	578.36	7.30	571.06
HL-07	30-Jul-09	578.36	10.30	568.06
HL-07	30-Oct-09	578.36	11.48	566.88
HL-07	28-Jan-10	578.36	5.25	573.11
HL-07	29-Apr-10	578.36	4.10	574.26
HL-07	29-Jul-10	578.36	8.65	569.71
HL-07	28-Oct-10	578.36	9.80	568.56
HL-07	26-Jan-11	578.36	7.70	570.66
HL-07	26-Apr-11	578.36	5.01	573.35
HL-07	28-Jul-11	578.36	8.80	569.56
HL-07	31-Oct-11	578.36	10.40	567.96
HL-07	31-Jan-12	578.36	8.75	569.61
HL-07	28-Aug-12	578.36	10.50	567.86
HL-07	13-Apr-13	578.36	8.72	569.64
HL-07	23-May-13	578.36	9.33	569.03
HL-07	23-Oct-13	578.36	12.63	565.73

TABLE 4

Dissolved Arsenic, Dissolved Chromium, Dissolved Manganese,
Dissolved Calcium, Sulfate, Ammonia, Dissolved Boron

January 1999 through December 2013
Coast Wood Preserving, Inc.
Ukiah, CA.

SITE	DATE	Dissolved Arsenic	Dissolved Chromium	Hexavalent Chromium	Dissolved Manganese	Dissolved Calcium	Sulfate	Ammonia as NH3	Dissolved Boron
		(ug/L)				(mg/L)			
CWP-05	4/10/2000	<10	12000	--	<100	66	337	--	--
CWP-05	7/17/2000	<10	920	--	2200	240	891	--	--
CWP-05A	4/17/2001	<10	4500	--	<10	54	257	--	--
CWP-05	1/31/2002	<10	2100	--	62	100	473	--	--
CWP-05	7/16/2002	14	40	--	1000	300	493	--	--
CWP-05	1/15/2003	<5	1100	--	3500	74	304	--	--
CWP-05	3/14/2003	<5	1300	--	2100	140	580	--	--
CWP-05	4/17/2003	<5	1300	--	2100	140	580	--	--
CWP-05	01/26/2004	<5	<10	--	6700	150	662	--	--
CWP-05	04/29/2004	<5	<10	--	6700	140	551	--	--
CWP-05	01/28/2005	<5	490	--	650	--	305	<0.50	0.051
CWP-05	04/29/2005	<5	51	--	1400	--	234	<0.50	0.054
CWP-05	01/30/2006	<5	260	--	1500	--	410	<0.50	<0.050
CWP-05	04/28/2006	9.7	15	--	6700	--	487	<0.50	<0.050
CWP-05	01/30/2007	59	150	--	22000	--	1760	<0.50	0.13
CWP-05	04/30/2007	<5.0	<10	--	1400	--	239	<0.50	0.11
CWP-05	07/28/2008	<5.0	<10	--	430	--	138	<0.50	0.086
CWP-05	4/29/2009	<5.0	80	--	600	--	146	<0.50	0.14
CWP-05	01/28/10	<5.0	250	--	580	--	258	<0.50	0.12
CWP-05	4/29/2010	<5.0	<10	--	1500	--	135	<0.50	0.17
CWP-05	7/28/2010	6.8	<10	--	2200	--	240	<0.50	0.23
CWP-05	10/28/2010	10	12	--	8100	--	1010	0.72	0.63
CWP-05	1/26/2011	<5.0	11	--	1200	--	96.9	<0.50	0.12
CWP-05	4/26/2011	<5.0	68	--	490	--	84.7	<0.50	0.15
CWP-05	7/28/2011	<5.0	<10	--	1300	--	146	<0.50	0.19
CWP-05	1/31/2012	<5.0	14	--	1500	--	387	<0.50	0.11
CWP-05	4/30/2013	11	<10	--	200	32	96	<0.50	--
CWP-05	5/23/2013	--	--	<0.50	--	--	--	--	--
CWP-05B	4/17/2001	<10	3600	--	290	72	369	--	--
CWP-06	1/30/1999	--	20000	--	--	--	--	--	--
CWP-06	2/27/1999	--	16000	--	--	--	--	--	--
CWP-06	3/20/1999	--	20000	--	--	--	--	--	--
CWP-06	4/24/1999	--	2200	--	--	--	--	--	--
CWP-06	5/17/1999	--	22000	--	--	--	--	--	--
CWP-06	6/19/1999	--	25000	--	--	--	--	--	--
CWP-06	7/26/1999	--	25000	--	--	--	--	--	--
CWP-06	8/27/1999	<5	18000	--	270	22	144	--	--
CWP-06	9/11/1999	<5	28000	--	420	35	<.5	--	--
CWP-06	10/22/1999	--	400	--	--	30	13	--	--
CWP-06	11/19/1999	220	230	--	80	6	8	--	--
CWP-06	12/21/1999	<10	<50	--	140	3000	863	--	--
CWP-06	1/21/2000	<10	<10	--	32	1890	11	--	--
CWP-06	2/14/2000	378	<10	--	54	3440	915	--	--
CWP-06	3/17/2000	14	26	--	130	2200	914	--	--

** Special sampling due to high pH and strong calcium polysulfide odor.

TABLE 4

Dissolved Arsenic, Dissolved Chromium, Dissolved Manganese,
Dissolved Calcium, Sulfate, Ammonia, Dissolved Boron

January 1999 through December 2013
Coast Wood Preserving, Inc.
Ukiah, CA.

SITE	DATE	Dissolved Arsenic	Dissolved Chromium	Hexavalent Chromium	Dissolved Manganese	Dissolved Calcium	Sulfate	Ammonia as NH3	Dissolved Boron
		(ug/L)				(mg/L)			
CWP-06	4/8/2000	430	48	--	130	2850	1107	--	--
CWP-06	5/20/2000	<10	28	--	140	210	10	--	--
CWP-06	6/17/2000	170	<500	--	<500	3100	1719	--	--
CWP-06	7/17/2000	12	<150	--	285	1200	1965	--	--
CWP-06	8/15/2000	260	20	--	220	1900	2503	--	--
CWP-06	9/15/2000	340	<50	--	52	3000	2590	--	--
CWP-06	10/5/2000	450	<500	--	<500	3700	1850.25	--	--
CWP-06	11/14/2000	460	<10	--	110	3300	741.59	--	--
CWP-06	12/7/2000	320	<500	--	<500	2300	1591	--	--
CWP-06	1/11/2001	289	<10	--	4100	1200	1843	--	--
CWP-06	2/28/2001	46	180	--	29000	450	2020	--	--
CWP-06	3/19/2001	<10	5400	--	270	61	284	--	--
CWP-06	4/18/2001	51	270	--	10000	240	2130	--	--
CWP-06	8/29/2001	<10	840	--	22000	510	3060	--	--
CWP-06	10/31/2001	530	21000	--	22000	530	4860	--	--
CWP-06	10/31/2001	2900	120	--	28000	560	2540	--	--
CWP-06	1/31/2002	<10	670	--	2300	54	403	--	--
CWP-06	4/18/2002	15	1800	--	4800	120	950	--	--
CWP-06	5/15/2002	47	86	--	11000	260	1660	--	--
CWP-06	7/18/2002	80	1700	--	9300	620	1960	--	--
CWP-06	8/30/2002	15	1800	--	9300	560	2060	--	--
CWP-06	10/25/2002	19	1400	--	5900	320	1190	--	--
CWP-06	1/17/2003	36	450	--	7500	140	868	--	--
CWP-06	4/22/2003	8.6	680	--	5400	100	638	--	--
CWP-06	07/30/2003	23	11	--	14000	530	1870	--	--
CWP-06	09/23/2003	110	<10	--	14000	730	2020	--	--
CWP-06	10/23/2003	<5	820	--	27000	400	2160	--	--
CWP-06	12/16/2003	5.9	48	--	18000	420	1760	--	--
CWP-06	01/27/2004	9.6	<10	--	22000	210	1240	--	--
CWP-06	04/30/2004	11	48	--	20000	170	1210	--	--
CWP-06	07/28/2004	7.3	330	--	25000	360	2480	--	--
CWP-06	01/31/2005	<5	200	--	28000	--	1510	<0.50	0.11
CWP-06	04/30/2005	29	140	--	4400	--	253	<0.50	0.076
CWP-06	07/29/2005	<5	35	--	19000	--	1100	<0.50	0.20
CWP-06	10/31/2005	12	310	--	18000	--	1360	1.3	0.68
CWP-06	01/31/2006	<5	38	--	16000	--	925	<0.50	0.094
CWP-06	04/28/2006	13	<10	--	22000	--	1160	<0.50	0.11
CWP-06	07/27/2006	7.5	18	--	18000	--	10500	<0.50	0.34
CWP-06	01/31/2007	28	30	--	22000	--	1190	<0.50	0.74
CWP-06	04/30/2007	27	74	--	3800	--	238	<0.50	1.2
CWP-06	07/31/2007	62	40	--	17000	--	1160	<0.50	0.27
CWP-06	10/31/2007	6.9	33	--	12000	--	708	1.9	1.6
CWP-06	01/31/2008	<5.0	<10	--	16000	--	1090	<0.50	0.43
CWP-06	04/30/2008	<5.0	18	--	12000	---	666	<0.50	0.38
CWP-06	07/30/2008	63	13	--	18000	--	1160	<0.50	0.29
CWP-06	10/30/2008	9.7	14	--	15000	--	1130	2.4	7.8
CWP-06	01/30/2009	<5.0	17	--	24000	--	1270	<0.50	3.7

** Special sampling due to high pH and strong calcium polysulfide odor.

TABLE 4

Dissolved Arsenic, Dissolved Chromium, Dissolved Manganese,
Dissolved Calcium, Sulfate, Ammonia, Dissolved Boron

January 1999 through December 2013
Coast Wood Preserving, Inc.
Ukiah, CA.

SITE	DATE	Dissolved Arsenic	Dissolved Chromium	Hexavalent Chromium	Dissolved Manganese	Dissolved Calcium	Sulfate	Ammonia as NH3	Dissolved Boron
		(ug/L)				(mg/L)			
CWP-06	4/30/2009	<5.0	<10	--	16000	--	1110	<0.50	0.65
CWP-06	7/29/2009	30	14	--	16000	--	1250	<0.50	1.3
CWP-06	10/30/2009	6.1	11	--	17000	--	1340	0.76	8.0
CWP-06	01/28/10	10	<10	--	14000	--	1010	<0.50	2.6
CWP-06	4/29/2010	<5.0	<10	--	11000	--	841	<0.50	2.2
CWP-06	7/27/2010	32	<10	--	11000	--	872	<0.50	3.2
CWP-06	10/27/2010	<5.0	<10	--	11000	--	1010	<0.50	4.2
CWP-06	1/25/2011	13	<10	--	7500	--	811	<0.50	1.7
CWP-06	4/26/2011	<5.0	<10	--	8000	--	734	<0.50	2.7
CWP-06	7/27/2011	<5.0	<10	--	8300	--	845	<0.50	2.8
CWP-06	10/30/2011	6.1	<10	--	9500	--	1120	<0.50	2.8
CWP-06	1/30/2012	6.8	<10	--	12000	--	2360	<0.50	2.3
CWP-06	8/27/2012	<5.0	<10	--	9300	150	894	<0.50	--
CWP-06	11/2/2012	<5.0	<10	--	9000	200	1060	<0.50	--
CWP-06	5/9/2013	<5.0	<10	--	3300	120	646	0.68	--
CWP-06	10/24/13	<5.0	<10	--	7500	210	1060	<0.50	--
CWP-08D	1/25/2013	<5.0	<10	--	36	94	341	<0.50	--
CWP-08D	5/9/2013	<5.0	<10	--	4600	84	285	<0.50	--
CWP-08D	7/11/2013	<5.0	<10	--	4600	83	346	<0.50	--
CWP-08D	10/22/13	<5.0	<10	--	4400	80	148	0.60	--
CWP-08S	1/25/2013	<5.0	<10	--	6600	110	468	<0.50	--
CWP-08S	5/9/2013	<5.0	<10	--	6400	98	400	<0.50	--
CWP-08S	7/11/2013	<5.0	<10	--	6000	94	392	<0.50	--
CWP-08S	10/22/13	<5.0	<10	--	5600	84	393	<0.50	--
CWP-101	12/21/1999	<10	120	--	860	12	31	--	--
CWP-101	4/8/2000	<10	<10	--	1100	15	21	--	--
CWP-101	7/17/2000	<10	77	--	1300	15	31	--	--
CWP-101	10/5/2000	<10	<10	--	1600	530	1845.17	--	--
CWP-101	1/11/2001	<10	<10	--	1500	15	35.62	--	--
CWP-101	4/18/2001	<10	<10	--	620	13	29.4	--	--
CWP-101	8/30/2001	<10	50	--	<10	13	31.5	--	--
CWP-101	10/31/2001	<10	81	--	<10	13	39.8	--	--
CWP-101	1/31/2002	<10	<10	--	450	12	29.8	--	--
CWP-101	4/17/2002	<10	<10	--	3300	170	912	--	--
CWP-101	7/17/2002	<5	270	--	150	17	55.4	--	--
CWP-101	10/24/2002	<5	300	--	<10	16	57	--	--
CWP-101	1/16/2003	<5	<10	--	<10	9.2	10.3	--	--
CWP-101	5/5/2003	5.9	<10	--	570	38	114	--	--
CWP-101	07/30/2003	<5	200	--	1300	16	50.2	--	--
CWP-101	09/24/2003	<5	390	--	410	16	54.1	--	--
CWP-101	10/22/2003	<5	310	--	800	16	61	--	--
CWP-101	12/16/2003	<5	290	--	1400	19	85	--	--
CWP-101	01/26/2004	<5	12	--	330	19	37.8	--	--
CWP-101	04/29/2004	<5	<10	--	390	15	29.2	--	--

** Special sampling due to high pH and strong calcium polysulfide odor.

TABLE 4

Dissolved Arsenic, Dissolved Chromium, Dissolved Manganese,
Dissolved Calcium, Sulfate, Ammonia, Dissolved Boron

January 1999 through December 2013
Coast Wood Preserving, Inc.
Ukiah, CA.

SITE	DATE	Dissolved Arsenic	Dissolved Chromium	Hexavalent Chromium	Dissolved Manganese	Dissolved Calcium	Sulfate	Ammonia as NH3	Dissolved Boron
		(ug/L)				(mg/L)			
CWP-101	07/27/2004	<5	270	--	1800	17	59.2	--	--
CWP-101	10/28/2004	<5	290	--	1100	17	74.7	--	--
CWP-101	01/27/2005	<5	49	--	250	--	58.4	<0.50	<0.050
CWP-101	04/29/2005	<5	<10	--	180	--	8.4	2.0	<0.050
CWP-101	07/28/2005	20	<10	--	8700	--	146	<0.50	<0.050
CWP-101	10/31/2005	11	<10	--	9800	--	291	<0.50	<0.050
CWP-101	01/27/2006	<5	<10	--	3300	--	118	<0.50	<0.050
CWP-101	04/27/2006	<5	<10	--	3100	--	91	<0.50	<0.050
CWP-101	07/26/2006	<5.0	<10	--	4100	--	154	0.54	0.14
CWP-101	10/31/2006	<5.0	<10	--	2600	--	90	6.4	0.66
CWP-101	01/30/2007	<5.0	<10	--	7200	--	198	<0.50	0.056
CWP-101	04/26/2007	<5.0	<10	--	4800	--	114	<0.50	<0.050
CWP-101	07/30/2007	<5.0	<10	--	6200	--	182	<0.50	0.078
CWP-101	10/30/2007	<5.0	<10	--	2200	--	192	<0.50	<0.050
CWP-101	01/30/2008	<5.0	<10	--	4800	--	138	<0.50	0.066
CWP-101	04/29/2008	<5.0	<10	--	4200	---	77.1	<0.50	0.051
CWP-101	07/29/2008	8.0	<10	--	7700	--	178	<0.50	0.090
CWP-101	10/29/2008	5.3	<10	--	5300	--	178	<0.50	0.059
CWP-101	01/29/2009	<5.0	<10	--	30	--	216	<0.50	0.086
CWP-101	4/29/2009	5.8	<10	--	1100	--	91.3	<0.50	0.056
CWP-101	7/28/2009	<5.0	<10	--	2100	--	109	<0.50	<0.050
CWP-101	10/29/2009	<5.0	<10	--	2400	--	484	<0.50	0.068
CWP-101	01/28/10	5.0	<10	--	8900	--	217	<0.50	0.13
CWP-101	4/28/2010	5.2	<10	--	4200	--	84.8	<0.50	0.15
CWP-101	7/27/2010	<5.0	<10	--	5900	--	112	<0.50	0.057
CWP-101	10/27/2010	<5.0	<10	--	13000	--	185	<0.50	<0.050
CWP-101	1/21/2011	<5.0	<10	--	4400	--	80.5	<0.50	<0.050
CWP-101	1/25/2011	<5.0	<10	--	3300	--	79.5	<0.50	<0.050
CWP-101	4/20/2011	<5.0	<10	--	3900	--	70.3	<0.50	0.096
CWP-101	7/26/2011	<5.0	<10	--	4700	--	66.1	<0.50	<0.050
CWP-101	10/30/2011	<5.0	<10	--	14000	--	9.38	1.1	0.095
CWP-101	1/30/2012	<5.0	<10	--	14000	--	175	2.2	0.11
CWP-101	8/23/2012	<5.0	<10	--	6100	35	124	0.89	--
CWP-101	10/30/2012	<5.0	<10	--	8400	44	192	1.5	--
CWP-101	4/30/2013	<5.0	<10	--	5100	26	93.2	<0.50	--
CWP-102	9/13/1999	--	50	--	--	--	--	--	--
CWP-102	12/21/1999	<10	<10	--	110	150	363	--	--
CWP-102	4/8/2000	<10	<10	--	1000	190	680	--	--
CWP-102	7/18/2000	<10	<10	--	600	200	868	--	--
CWP-102	10/5/2000	<10	81	--	840	14	35.72	--	--
CWP-102	1/11/2001	<10	<10	--	1600	260	1448	--	--
CWP-102	4/18/2001	<10	<10	--	1900	190	1050	--	--
CWP-102	8/30/2001	17	<10	--	450	110	736	--	--
CWP-102	10/31/2001	<10	<10	--	2200	160	2090	--	--
CWP-102	1/31/2002	<10	<10	--	2100	180	53000	--	--
CWP-102	4/17/2002	<10	24	--	91	14	32.5	--	--

** Special sampling due to high pH and strong calcium polysulfide odor.

TABLE 4

Dissolved Arsenic, Dissolved Chromium, Dissolved Manganese,
Dissolved Calcium, Sulfate, Ammonia, Dissolved Boron

January 1999 through December 2013
Coast Wood Preserving, Inc.
Ukiah, CA.

SITE	DATE	Dissolved Arsenic	Dissolved Chromium	Hexavalent Chromium	Dissolved Manganese	Dissolved Calcium	Sulfate	Ammonia as NH3	Dissolved Boron
		(ug/L)				(mg/L)			
CWP-102	7/17/2002	<5	<10	--	1600	100	466	--	--
CWP-102	10/24/2002	<5	<10	--	3300	160	876	--	--
CWP-102	1/16/2003	<5	<10	--	3000	150	773	--	--
CWP-102	5/5/2003	5.3	<10	--	210	15	3.57	--	--
CWP-102	07/30/2003	16	<10	--	2200	100	548	--	--
CWP-102	09/24/2003	7.4	<10	--	2400	110	506	--	--
CWP-102	10/22/2003	16	<10	--	3000	110	622	--	--
CWP-102	12/16/2003	26	<10	--	3400	140	748	--	--
CWP-102	01/26/2004	5.5	<10	--	2800	110	623	--	--
CWP-102	04/29/2004	<5	<10	--	2600	110	550	--	--
CWP-102	07/27/2004	7.4	<10	--	2300	92	536	--	--
CWP-102	10/29/2004	<5	<10	--	2900	110	648	--	--
CWP-102	01/27/2005	<5	<10	--	2500	--	585	<0.50	0.061
CWP-102	04/29/2005	<5	<10	--	110	--	89.5	<0.50	<0.050
CWP-102	07/28/2005	<10	<10	--	1800	--	423	<0.50	0.066
CWP-102	10/31/2005	<5	<10	--	1500	--	462	0.73	0.066
CWP-102	01/27/2006	5.1	<10	--	1300	--	463	<0.50	0.054
CWP-102	04/27/2006	5.0	<10	--	960	--	446	<0.50	<0.050
CWP-102	07/26/2006	6.2	<10	--	2500	--	534	<0.50	0.091
CWP-102	10/31/2006	<5.0	<10	--	2100	--	586	<0.50	0.091
CWP-102	01/30/2007	<5.0	<10	--	1500	--	340	<0.50	0.068
CWP-102	04/26/2007	6.5	10	--	2300	--	316	<0.50	0.13
CWP-102	07/30/2007	5.7	<10	--	3600	--	467	<0.50	0.13
CWP-102	10/30/2007	<5.0	<10	--	1900	--	271	<0.50	0.11
CWP-102	01/30/2008	<5.0	<10	--	860	--	135	<0.50	0.066
CWP-102	04/29/2008	<5.0	<10	--	960	--	326	<0.50	0.069
CWP-102	07/29/2008	22	<10	--	2500	--	474	<0.50	0.090
CWP-102	10/29/2008	<5.0	<10	--	2900	--	616	<0.50	0.096
CWP-102	01/29/2009	13	<10	--	2900	--	512	0.72	0.088
CWP-102	4/29/2009	5.5	<10	--	260	--	236	<0.50	0.076
CWP-102	7/28/2009	<5.0	<10	--	1900	--	472	<0.50	0.057
CWP-102	10/29/2009	<5.0	<10	--	1400	--	113	<0.50	0.12
CWP-102	01/28/10	6.5	<10	--	2500	--	488	<0.50	0.12
CWP-102	4/28/2010	5.4	<10	--	1200	--	385	<0.50	0.17
CWP-102	7/27/2010	<5.0	<10	--	2400	--	430	<0.50	0.077
CWP-102	10/27/2010	13	<10	--	2100	--	406	<0.50	0.062
CWP-102	1/21/2011	<5.0	<10	--	1900	--	426	<0.50	0.054
CWP-102	1/25/2011	<5.0	<10	--	1400	--	401	<0.50	<0.050
CWP-102	4/20/2011	<5.0	<10	--	1700	--	425	<0.50	0.083
CWP-102	7/26/2011	<5.0	<10	--	1900	--	366	<0.50	<0.050
CWP-102	10/30/2011	<5.0	<10	--	3500	--	315	<0.50	0.089
CWP-102	1/30/2012	6.1	<10	--	1500	--	357	<0.50	<0.050
CWP-102	8/23/2012	<5.0	<10	--	10000	55	284	<0.50	--
CWP-102	11/2/2012	<5.0	<10	--	5700	66	366	<0.50	--
CWP-102	4/30/2013	7.2	<10	--	2000	68	370	<0.50	--
CWP-102	5/23/2013	--	--	<0.50	--	--	--	--	--

** Special sampling due to high pH and strong calcium polysulfide odor.

TABLE 4

Dissolved Arsenic, Dissolved Chromium, Dissolved Manganese,
Dissolved Calcium, Sulfate, Ammonia, Dissolved Boron

January 1999 through December 2013
Coast Wood Preserving, Inc.
Ukiah, CA.

SITE	DATE	Dissolved Arsenic	Dissolved Chromium	Hexavalent Chromium	Dissolved Manganese	Dissolved Calcium	Sulfate	Ammonia as NH3	Dissolved Boron
		(ug/L)				(mg/L)			
CWP-103	7/19/1999	2.6	1100	--	120	34	224	--	--
CWP-103	7/20/1999	3.5	3600	--	79	30	81	--	--
CWP-103	8/27/1999	12	560	--	<30	3	68	--	--
CWP-103	12/21/1999	93	600	--	5700	620	1600	--	--
CWP-103	4/8/2000	1100	140000	--	5600	100	585	--	--
CWP-103	7/18/2000	160	<10	--	0.52	1.8	1490	--	--
CWP-103	10/5/2000	210	<500	--	<500	2000	3238.07	--	--
CWP-103	1/11/2001	2200	180	--	24000	430	1431	--	--
CWP-103	4/18/2001	760	1200	--	11000	160	1250	--	--
CWP-103	8/30/2001	26000	270	--	15000	470	2050	--	--
CWP-103	10/31/2001	<10	<10	--	3100	110	550	--	--
CWP-103	1/31/2002	17	<10	--	9000	160	570	--	--
CWP-103	4/18/2002	13	11	--	15000	200	849	--	--
CWP-103	5/16/2002	<10	<10	--	10000	150	598	--	--
CWP-103	7/18/2002	1000	38	--	15000	240	827	--	--
CWP-103	1/17/2003	45	<10	--	9800	140	543	--	--
CWP-103	4/22/2003	110	18	--	13000	170	695	--	--
CWP-103	07/30/2003	19	<10	--	9600	120	469	--	--
CWP-103	10/23/2003	130	47	--	13000	160	990	--	--
CWP-103	12/16/2003	34	170	--	1000	280	126	--	--
CWP-103	01/27/2004	7.2	470	--	2600	84	367	--	--
CWP-103	04/30/2004	22	<10	--	6900	100	411	--	--
CWP-103	07/28/2004	20	11	--	8100	120	467	--	--
CWP-103	10/29/2004	11	1100	--	8800	130	586	--	--
CWP-103	01/31/2005	7.8	1300	--	590	--	196	<0.50	<0.050
CWP-103	04/30/2005	<5	<10	--	9200	--	360	<0.50	0.067
CWP-103	07/29/2005	7.0	<10	--	4400	--	290	<0.50	0.073
CWP-103	10/31/2005	21	19	--	21000	--	1100	<0.50	0.086
CWP-103	01/31/2006	<5	340	--	2400	--	376	<0.50	0.058
CWP-103	04/28/2006	23	29000	--	1200	--	423	<0.50	<0.050
CWP-103	07/27/2006	<5.0	420	--	1300	--	132	1.0	0.18
CWP-103	10/31/2006	79	320	--	5600	--	584	<0.50	0.14
CWP-103	01/31/2007	44	<10	--	3200	--	80	<0.50	0.18
CWP-103	04/30/2007	5.9	<10	--	4800	--	297	<0.50	0.15
CWP-103	01/31/2008	12	<10	--	3000	--	232	<0.50	0.26
CWP-103	04/29/2008	<5.0	<10	--	5800	---	209	0.63	0.11
CWP-103	07/29/2008	11	<10	--	2400	--	74.9	<0.50	0.19
CWP-103	10/28/2008	<5.0	<10	--	88	--	24.1	<0.50	0.14
CWP-103	01/29/2009	6.1	<10	--	1400	--	38.3	<0.50	0.16
CWP-103	4/30/2009	<5.0	58	--	2600	--	160	0.51	0.24
CWP-103	01/29/10	13	23	--	1400	--	71.7	<0.50	2.8
CWP-103	4/29/2010	26	460	--	2500	--	278	<0.50	0.36
CWP-103	7/28/2010	5.5	<10	--	2500	--	198	<0.50	0.16
After Pumping				--					
CWP-103B	7/28/2010	<10	120	--	1700	--	174	<0.50	0.16
CWP-103P	12/20/2010	5.5	350	--	540	--	90	<0.50	0.14
CWP-103	1/26/2011	<5.0	1200	--	800	--	232	<0.50	0.13

** Special sampling due to high pH and strong calcium polysulfide odor.

TABLE 4

Dissolved Arsenic, Dissolved Chromium, Dissolved Manganese,
Dissolved Calcium, Sulfate, Ammonia, Dissolved Boron

January 1999 through December 2013
Coast Wood Preserving, Inc.
Ukiah, CA.

SITE	DATE	Dissolved Arsenic	Dissolved Chromium	Hexavalent Chromium	Dissolved Manganese	Dissolved Calcium	Sulfate	Ammonia as NH3	Dissolved Boron
		(ug/L)				(mg/L)			
CWP-103	4/26/2011	<5.0	3800	--	1400	--	248	<0.50	0.11
CWP-103	7/28/2011	<5.0	180	--	500	--	51	<0.50	0.19
CWP-103	10/31/2011	<5.0	15	--	270	--	27.9	<0.50	0.18
CWP-103	1/31/2012	<5.0	44	--	160	--	30.7	<0.50	0.14
CWP-103A	7/1/2013	13	<10	--	2200	51	155	155000	--
CWP-103B	7/1/2013	9.1	<10	--	1900	50	153	153000	--
CWP-103C	7/1/2013	<5.0	220	--	230	50	121	121000	--
CWP-103	7/11/2013	6.3	<10	--	1600	53	152	0.72	--
CWP-105	10/31/2001	<10	230	--	<10	100	630	--	--
CWP-105	11/27/2001	<10	22	--	<10	110	672	--	--
CWP-105	12/28/2001	<10	<10	--	120	150	690	--	--
CWP-105	1/31/2002	<10	<10	--	160	73	328	--	--
CWP-105	3/27/2002	10	<10	--	150	46	132	--	--
CWP-105	4/18/2002	27	16	--	<10	32	16	--	--
CWP-105	5/16/2002	<10	<10	--	77	25	40.2	--	--
CWP-105	7/17/2002	11	<10	--	420	58	88.6	--	--
CWP-105	9/27/2002	13	<10	--	2700	85	469	--	--
CWP-105	10/24/2002	<5	<10	--	2200	69	358	--	--
CWP-105	1/17/2003	5.0	<10	--	360	30	48.2	--	--
CWP-105	4/22/2003	<5	<10	--	1000	46	152	--	--
CWP-105	07/30/2003	<5	<10	--	1700	59	293	--	--
CWP-105	10/23/2003	<5	<10	--	2600	73	407	--	--
CWP-105	01/27/2004	5.8	<10	--	360	26	42	--	--
CWP-105	04/29/2004	<5	<10	--	550	27	79.5	--	--
CWP-105	07/28/2004	<5	<10	--	830	47	161	--	--
CWP-105	10/29/2004	<5	<10	--	420	16	68	--	--
CWP-105	01/27/2005	<5	<10	--	1000	--	273	<0.50	0.065
CWP-105	04/29/2005	<5	<10	--	1100	--	324	1.9	0.069
CWP-105	07/28/2005	<5	<10	--	1200	--	378	<0.50	0.062
CWP-105	10/31/2005	<5	<10	--	630	--	258	<0.50	0.061
CWP-105	01/27/2006	16	84	--	280	--	13.9	0.51	<0.050
CWP-105	04/27/2006	10	<10	--	13	--	21.5	1.1	0.063
CWP-105	07/27/2006	9.7	<10	--	230	--	84.8	13	0.099
CWP-105	10/31/2006	18	<10	--	490	--	160	14	0.12
CWP-105	01/30/2007	5.3	<10	--	<10	--	28.9	<0.50	0.16
CWP-105	04/26/2007	15	<10	--	<10	--	25.3	<0.50	0.24
CWP-105	07/30/2007	10	<10	--	110	--	60.9	<0.50	0.36
CWP-105	10/30/2007	<5.0	20	--	<10	--	55	<0.50	0.24
CWP-105	01/30/2008	7.6	<10	--	<10	--	18.4	<0.50	0.18
CWP-105	04/29/2008	<5.0	20	--	<10	--	18.8	<0.50	0.35
CWP-105	07/30/2008	<5.0	<10	--	<10	--	79.9	<0.50	0.23
CWP-105	01/29/2009	<5.0	<10	--	<10	--	35.8	<0.50	0.20
CWP-105	4/29/2009	8.3	<10	--	<10	--	24.5	<0.50	0.16
CWP-105	7/28/2009	<5.0	<10	--	86	--	41.2	<0.50	0.17
CWP-105	10/29/2009	<5.0	13.00	--	<10	--	62.8	<0.50	0.30
CWP-105	01/29/10	5.2	<10	--	<10	--	13.5	<0.50	0.16

** Special sampling due to high pH and strong calcium polysulfide odor.

TABLE 4

Dissolved Arsenic, Dissolved Chromium, Dissolved Manganese,
Dissolved Calcium, Sulfate, Ammonia, Dissolved Boron

January 1999 through December 2013
Coast Wood Preserving, Inc.
Ukiah, CA.

SITE	DATE	Dissolved Arsenic	Dissolved Chromium	Hexavalent Chromium	Dissolved Manganese	Dissolved Calcium	Sulfate	Ammonia as NH3	Dissolved Boron
		(ug/L)				(mg/L)			
CWP-105	4/28/2010	<5.0	<10	--	<10	--	13.4	<0.50	0.24
CWP-105	7/27/2010	<5.0	<10	--	<10	--	29.5	<0.50	0.20
CWP-105	10/27/2010	<5.0	14	--	79	--	51.8	<0.50	0.14
CWP-105	1/26/2011	<5.0	<10	--	22	--	15	<0.50	0.077
CWP-105	4/26/2011	<5.0	11	--	<10	--	15.4	<0.50	0.076
CWP-105	7/28/2011	<5.0	<10	--	22	--	23.8	<0.50	0.11
CWP-105	10/30/2011	<5.0	<10	--	14	--	25.6	<0.50	0.10
CWP-105	1/30/2012	<5.0	<10	--	<10	--	14.3	<0.50	<0.050
CWP-105	8/23/2012	<5.0	<10	--	13	30	30.3	<0.50	--
CWP-105	10/31/2012	<5.0	15	--	<10	45	52.5	<0.50	--
CWP-105	11/1/2012	--	--	7.95	--	--	--	--	--
CWP-105	5/9/2013	<5.0	<10	--	34	26	22.3	<0.50	--
CWP-105	5/23/2013	--	--	2.85	--	--	--	--	--
CWP-105	10/23/13	<5.0	<10	--	23	41	70	<0.50	--
CWP-106	10/31/2001	<10	7800	--	<10	74	120	--	--
CWP-106	11/27/2001	<10	8500	--	<10	64	78.3	--	--
CWP-106	12/28/2001	<10	9500	--	<10	52	48.9	--	--
CWP-106	1/31/2002	<10	140	--	30	48	43.1	--	--
CWP-106	3/27/2002	<10	29	--	170	48	30.8	--	--
CWP-106	4/18/2002	<10	20	--	230	53	29.8	--	--
CWP-106	5/16/2002	<10	340	--	160	33	17.1	--	--
CWP-106	7/18/2002	<5	61	--	110	21	7.2	--	--
CWP-106	8/23/2002	<5	23	--	430	41	51.7	--	--
CWP-106	9/27/2002	5.0	<10	--	1100	59	138	--	--
CWP-106	10/25/2002	<5	<10	--	1300	69	146	--	--
CWP-106	11/27/2002	<5	<10	--	1800	66	258	--	--
CWP-106	1/16/2003	<5	<10	--	1500	77	262	--	--
CWP-106	4/22/2003	<5	<10	--	1800	88	280	--	--
CWP-106	07/30/2003	13	<10	--	1700	74	255	--	--
CWP-106	10/23/2003	9.1	<10	--	2200	75	249	--	--
CWP-106	01/27/2004	11	<10	--	2200	74	362	--	--
CWP-106	04/29/2004	6.1	<10	--	1900	69	308	--	--
CWP-106	07/28/2004	7.4	<10	--	1500	64	248	--	--
CWP-106	10/29/2004	<5	<10	--	1500	62	294	--	--
CWP-106	01/27/2005	15	<10	--	1600	--	104	<0.50	0.098
CWP-106	04/29/2005	<5	<10	--	1600	--	257	<0.50	0.073
CWP-106	07/27/2005	16	<10	--	1300	--	197	<0.50	0.086
CWP-106	10/31/2005	<5	<10	--	1200	--	180	<0.50	0.079
CWP-106	01/30/2006	19	<10	--	1400	--	205	<0.50	0.053
CWP-106	04/27/2006	11	<10	--	870	--	128	<0.50	0.061
CWP-106	07/27/2006	<5.0	<10	--	1100	--	40	<0.50	0.067
CWP-106	10/31/2006	<5.0	<10	--	1200	--	156	<0.50	0.098
CWP-106	01/30/2007	13	<10	--	2900	--	343	0.063	0.094
CWP-106	04/30/2007	9.3	<10	--	2700	--	294	<0.50	0.076
CWP-106	07/31/2007	<5.0	<10	--	2600	--	145	<0.50	<0.050
CWP-106	10/30/2007	<5.0	<10	--	2500	--	340	<0.50	0.080

** Special sampling due to high pH and strong calcium polysulfide odor.

TABLE 4

Dissolved Arsenic, Dissolved Chromium, Dissolved Manganese,
Dissolved Calcium, Sulfate, Ammonia, Dissolved Boron

January 1999 through December 2013
Coast Wood Preserving, Inc.
Ukiah, CA.

SITE	DATE	Dissolved Arsenic	Dissolved Chromium	Hexavalent Chromium	Dissolved Manganese	Dissolved Calcium	Sulfate	Ammonia as NH3	Dissolved Boron
		(ug/L)				(mg/L)			
CWP-106	01/29/2008	<5.0	<10	--	4400	--	407	<0.50	0.12
CWP-106	04/29/2008	<5.0	<10	--	3000	--	343	<0.50	0.10
CWP-106	07/28/2008	<5.0	<10	--	1600	--	191	<0.50	0.10
CWP-106	10/28/2008	<5.0	<10	--	2500	--	260	<0.50	0.11
CWP-106	01/29/2009	<5.0	<10	--	5800	--	542	<0.50	0.10
CWP-106	03/02/2009	7.1	61	--	660	--	574	1.5	0.15
CWP-106	4/29/2009	25	21	--	4400	--	487	<0.50	0.11
CWP-106	7/30/2009	13	18	--	5000	--	621	<0.50	0.080
CWP-106	10/30/2009	<5.0	16	--	6300	--	697	<0.50	0.14
CWP-106	01/29/10	6.7	<10	--	14000	--	911	<0.50	0.15
CWP-106	7/27/2010	360	65	--	230	--	1740	<0.50	0.069
CWP-106**	8/25/2010	73	35	--	1500	--	--	--	--
CWP-106	10/27/2010	280	51	--	73	--	1860	0.79	<0.050
CWP-106	1/26/2011	<5.0	72	--	610	--	2470	<0.50	0.076
CWP-106	4/26/2011	14	14	--	2600	--	2170	0.51	0.072
CWP-106	7/28/2011	8.2	42	--	3200	--	2260	<0.50	0.061
CWP-106	10/30/2011	10	49	--	3500	--	2460	<0.50	0.10
CWP-106	1/31/2012	8.2	26	--	1800	--	2170	<0.50	0.062
CWP-106	8/27/2012	<5.0	27	--	1300	600	2140	<0.50	--
CWP-106	10/31/2012	<5.0	110	--	5700	510	1680	<0.50	--
CWP-106	11/1/2012	--	--	<0.50	--	--	--	--	--
CWP-106	5/9/2013	8.1	12	--	2200	540	1850	<0.50	--
CWP-106	5/23/2013	--	--	<0.50	--	--	--	--	--
CWP-106	10/24/13	<5.0	13	--	8100	470	1850	<0.50	--
CWP-107	10/31/2001	<10	<10	--	590	21	26	--	--
CWP-107	11/27/2001	<10	<10	--	<10	14	21.4	--	--
CWP-107	12/28/2001	<10	15	--	530	20	36.3	--	--
CWP-107	1/31/2002	<10	<10	--	470	16	31.5	--	--
CWP-107	3/27/2002	<10	<10	--	450	12	3.22	--	--
CWP-107	4/18/2002	<10	<10	--	750	18	1.1	--	--
CWP-107	5/16/2002	<10	<10	--	920	19	<1	--	--
CWP-107	7/18/2002	<5	<10	--	710	12	1.66	--	--
CWP-107	8/23/2002	<5	<10	--	650	12	1.58	--	--
CWP-107	10/25/2002	<5	<10	--	670	11	1.94	--	--
CWP-107	1/16/2003	<5	13	--	1300	37	49.9	--	--
CWP-107	4/22/2003	<5	<10	--	1600	70	104	--	--
CWP-107	07/30/2003	<5	<10	--	1400	94	155	--	--
CWP-107	10/23/2003	<5	36	--	2900	110	403	--	--
CWP-107	01/27/2004	<5	<10	--	3300	130	476	--	--
CWP-107	04/30/2004	<5	<10	--	1700	61	249	--	--
CWP-107	07/28/2004	<5	<10	--	2000	72	221	--	--
CWP-107	10/29/2004	5.7	<10	--	2000	67	261	--	--
CWP-107	01/28/2005	<5	<10	--	740	--	104	<0.50	0.057
CWP-107	04/29/2005	5.1	<10	--	1000	--	67	<0.50	0.058
CWP-107	07/28/2005	8.2	<10	--	1300	--	55.6	<0.50	0.062
CWP-107	10/31/2005	10	<10	--	1200	--	83.4	<0.50	0.063

** Special sampling due to high pH and strong calcium polysulfide odor.

TABLE 4

Dissolved Arsenic, Dissolved Chromium, Dissolved Manganese,
Dissolved Calcium, Sulfate, Ammonia, Dissolved Boron

January 1999 through December 2013
Coast Wood Preserving, Inc.
Ukiah, CA.

SITE	DATE	Dissolved Arsenic	Dissolved Chromium	Hexavalent Chromium	Dissolved Manganese	Dissolved Calcium	Sulfate	Ammonia as NH3	Dissolved Boron
		(ug/L)				(mg/L)			
CWP-107	01/30/2006	20	<10	--	1100	--	96.8	<0.50	<0.050
CWP-107	04/27/2006	9.0	<10	--	810	--	69.5	<0.50	<0.050
CWP-107	07/27/2006	<5.0	<10	--	910	--	63.8	1200	0.070
CWP-107	10/31/2006	<5.0	<10	--	790	--	53.8	<0.50	0.076
CWP-107	01/30/2007	5.2	<10	--	1800	--	37.5	<0.50	0.080
CWP-107	04/30/2007	8.0	<10	--	2500	--	207	<0.50	0.056
CWP-107	07/31/2007	<5.0	<10	--	3100	--	311	<0.50	0.059
CWP-107	10/31/2007	<5.0	<10	--	3300	--	192	<0.50	0.14
CWP-107	01/29/2008	<5.0	<10	--	3500	--	336	<0.50	0.075
CWP-107	04/29/2008	<5.0	<10	--	4100	---	382	<0.50	0.064
CWP-107	07/28/2008	<5.0	<10	--	3600	--	345	<0.50	0.74
CWP-107	10/28/2008	<5.0	<10	--	4000	--	336	<0.50	0.069
CWP-107	01/29/2009	15	<10	--	3800	--	378	<0.50	0.058
CWP-107	03/02/2009	7.3	<10	--	4100	--	605	<0.50	0.12
CWP-107	4/29/2009	27	16	--	8200	--	904	<0.50	0.067
CWP-107	7/29/2009	27	17	--	8900	--	1130	<0.50	0.076
CWP-107	10/30/2009	31	22	--	10000	--	1180	0.50	0.11
CWP-107	01/29/10	13	24	--	9200	--	8.62	<0.50	0.12
CWP-107	7/27/2010	<5.0	15	--	12000	--	1570	<0.50	0.074
CWP-107	10/27/2010	<5.0	<10	--	8800	--	1680	<0.50	0.11
CWP-107	1/26/2011	<5.0	<10	--	9300	--	1510	<0.50	<0.050
CWP-107	4/26/2011	<5.0	<10	--	14000	--	1900	<0.50	<0.050
CWP-107	7/27/2011	<5.0	<10	--	20000	--	<12.5	<0.50	<0.050
CWP-107	10/30/2011	<5.0	<10	--	25000	--	2250	<0.50	<0.050
CWP-107	1/31/2012	<5.0	<10	--	20000	--	2050	<0.50	<0.050
CWP-107	8/24/2012	<5.0	<10	--	27000	500	2190	<0.50	--
CWP-107	11/2/2012	<5.0	<10	--	26000	550	2160	<0.50	--
CWP-107	5/1/2013	<5.0	<10	--	4300	38	192	<0.50	--
CWP-107	10/24/13	<5.0	<10	--	16000	400	1850	<0.50	--
CWP-108	10/31/2001	<10	1200	--	140	27	102	--	--
CWP-108	11/27/2001	<10	1500	--	30	30	1180	--	--
CWP-108	12/28/2001	<10	1100	--	13	22	71.3	--	--
CWP-108	1/31/2002	<10	350	--	93	23	46.6	--	--
CWP-108	3/27/2002	<10	250	--	280	26	62.3	--	--
CWP-108	4/17/2002	<10	210	--	500	27	58.8	--	--
CWP-108	5/16/2002	<10	200	--	290	23	36.4	--	--
CWP-108	7/17/2002	280	98	--	1700	730	980	--	--
CWP-108	8/23/2002	180	55	--	660	350	100	--	--
CWP-108	9/27/2002	240	58	--	300	590	640	--	--
CWP-108	10/24/2002	220	41	--	470	260	1190	--	--
CWP-108	11/27/2002	89	37	--	3600	670	1650	--	--
CWP-108	1/16/2003	29	15	--	2200	450	1300	--	--
CWP-108	4/22/2003	5.3	12	--	6500	480	1430	--	--
CWP-108	07/30/2003	<5	<10	--	11000	230	973	--	--
CWP-108	10/23/2003	<5	<10	--	6300	300	1140	--	--
CWP-108	01/27/2004	17	<10	--	9000	290	1190	--	--

** Special sampling due to high pH and strong calcium polysulfide odor.

TABLE 4

Dissolved Arsenic, Dissolved Chromium, Dissolved Manganese,
Dissolved Calcium, Sulfate, Ammonia, Dissolved Boron

January 1999 through December 2013
Coast Wood Preserving, Inc.
Ukiah, CA.

SITE	DATE	Dissolved Arsenic	Dissolved Chromium	Hexavalent Chromium	Dissolved Manganese	Dissolved Calcium	Sulfate	Ammonia as NH3	Dissolved Boron
		(ug/L)				(mg/L)			
CWP-108	04/29/2004	9.9	<10	--	14000	91	484	--	--
CWP-108	07/28/2004	18	<10	--	11000	140	518	--	--
CWP-108	10/29/2004	13	<10	--	6200	100	372	--	--
CWP-108	01/27/2005	6.3	<10	--	5300	--	404	<0.50	0.076
CWP-108	04/29/2005	<5	<10	--	2100	--	228	2.0	<0.050
CWP-108	07/28/2005	<5	<10	--	12000	--	516	<0.50	<0.050
CWP-108	10/31/2005	14	<10	--	4800	--	258	<0.50	0.059
CWP-108	01/27/2006	8.2	<10	--	12000	--	543	<0.50	<0.050
CWP-108	04/27/2006	<5	<10	--	19000	--	668	<0.50	0.057
CWP-108	07/27/2006	6.6	<10	--	7700	--	286	<0.50	0.074
CWP-108	10/31/2006	<5.0	<10	--	4800	--	237	11	0.075
CWP-108	01/30/2007	<5.0	<10	--	5100	--	250	<0.50	0.069
CWP-108	04/26/2007	<5.0	<10	--	11000	--	413	<0.50	0.092
CWP-108	07/30/2007	26	<10	--	5100	--	223	<0.50	0.11
CWP-108	10/30/2007	<5.0	<10	--	500	--	208	<0.50	0.059
CWP-108	01/29/2008	<5.0	<10	--	5100	--	241	<0.50	0.074
CWP-108	04/28/2008	<5.0	<10	--	18000	--	1040	<0.50	0.085
CWP-108	07/29/2008	5.4	16	--	13000	--	609	<0.50	0.094
CWP-108	10/28/2008	<5.0	<10	--	7500	--	317	<0.50	0.14
CWP-108	01/28/2009	48	<10	--	5000	--	294	<0.50	0.058
CWP-108	4/29/2009	<5.0	<10	--	8100	--	823	<0.50	0.077
CWP-108	7/28/2009	<5.0	<10	--	7700	--	863	<0.50	0.060
CWP-108	10/29/2009	<5.0	<10	--	5000	--	357	<0.50	0.096
CWP-108	01/28/10	80	<10	--	4000	--	261	<0.50	0.082
CWP-108	4/28/2010	7.2	<10	--	5200	--	467	<0.50	0.14
CWP-108	7/27/2010	<5.0	<10	--	6800	--	1130	<0.50	0.13
CWP-108	10/26/2010	28	<10	--	3300	--	270	<0.50	<0.050
CWP-108	1/21/2011	12	<10	--	3300	--	277	<0.50	0.051
CWP-108	4/20/2011	<5.0	<10	--	7200	--	974	<0.50	0.099
CWP-108	7/26/2011	<5.0	<10	--	3400	--	591	<0.50	0.092
CWP-108	10/30/2011	<5.0	<10	--	2200	--	293	<0.50	0.065
CWP-108	1/29/2012	7.4	<10	--	2800	--	248	<0.50	<0.050
CWP-108	8/24/2012	6.1	<10	--	2200	120	455	<0.50	--
CWP-108	10/30/2012	16	<10	--	2300	70	278	<0.50	--
CWP-108	4/30/2013	<5.0	<10	--	560	130	480	<0.50	--
CWP-108	10/22/13	<5.0	<10	--	3100	73	313	0.51	--
CWP-111	2/26/2002	<10	51	--	<10	15	16	--	--
CWP-111	3/27/2002	<10	<10	--	230	23	52.6	--	--
CWP-111	4/17/2002	<10	<10	--	49	50	45.4	--	--
CWP-111	5/16/2002	<10	<10	--	190	24	49.9	--	--
CWP-111	7/16/2002	<5	<10	--	240	21	57.6	--	--
CWP-111	10/24/2002	<5	<10	--	180	23	68.2	--	--
CWP-111	1/16/2003	<5	<10	--	91	17	48.6	--	--
CWP-111	4/18/2003	<5	<10	--	210	31	100	--	--
CWP-111	07/29/2003	<5	<10	--	120	28	70	--	--
CWP-111	10/22/2003	<5	<10	--	280	24	52.4	--	--

** Special sampling due to high pH and strong calcium polysulfide odor.

TABLE 4

Dissolved Arsenic, Dissolved Chromium, Dissolved Manganese,
Dissolved Calcium, Sulfate, Ammonia, Dissolved Boron

January 1999 through December 2013
Coast Wood Preserving, Inc.
Ukiah, CA.

SITE	DATE	Dissolved Arsenic	Dissolved Chromium	Hexavalent Chromium	Dissolved Manganese	Dissolved Calcium	Sulfate	Ammonia as NH3	Dissolved Boron
		(ug/L)				(mg/L)			
CWP-111	01/26/2004	<5	<10	--	22	18	43	--	--
CWP-111	04/29/2004	<5	<10	--	63	35	126	--	--
CWP-111	07/27/2004	<5	<10	--	290	24	57.2	--	--
CWP-111	10/27/2004	<5	<10	--	120	27	74.5	--	--
CWP-111	01/27/2005	<5	<10	--	14	--	43.5	<0.50	0.063
CWP-111	04/29/2005	<5	<10	--	310	--	71.1	<0.50	0.075
CWP-111	07/27/2005	<5	<10	--	200	--	124	<0.50	0.057
CWP-111	10/27/2005	<5	<10	--	460	--	67.7	<0.50	0.085
CWP-111	01/26/2006	<5	<10	--	11	--	34.2	<0.50	<0.050
CWP-111	04/26/2006	<5	<10	--	47	--	43.6	<0.50	0.057
CWP-111	07/26/2006	<5.0	<10	--	130	--	79.1	0.74	0.076
CWP-111	10/30/2006	<5.0	<10	--	220	--	57.7	<0.50	0.10
CWP-111	01/29/2007	<5.0	<10	--	220	--	103	<0.50	0.077
CWP-111	04/26/2007	<5.0	<10	--	460	--	259	<0.50	0.067
CWP-111	07/26/2007	<5.0	<10	--	110	--	79.1	<0.50	0.11
CWP-111	10/29/2007	<5.0	<10	--	520	--	76.9	<0.50	0.083
CWP-111	01/29/2008	<5.0	<10	--	72	--	86.3	<0.50	0.094
CWP-111	04/28/2008	<5.0	<10	--	880	--	101	<0.50	0.069
CWP-111	07/28/2008	<5.0	<10	--	160	--	45.8	<0.50	0.098
CWP-111	10/28/2008	<5.0	<10	--	300	--	51.1	<0.50	0.099
CWP-111	01/28/2009	<5.0	<10	--	290	--	99.7	<0.50	0.074
CWP-111	4/29/2009	<5.0	<10	--	500	--	100	<0.50	0.084
CWP-111	7/28/2009	<5.0	<10	--	330	--	73.3	<0.50	0.088
CWP-111	10/29/2009	<5.0	<10	--	350	--	65.6	<0.50	0.12
CWP-111	01/28/10	<5.0	<10	--	11	--	40.9	<0.50	0.073
CWP-111	4/28/2010	<5.0	<10	--	<10	--	47.7	<0.50	0.078
CWP-111	7/27/2010	<5.0	<10	--	350	--	78.6	<0.50	0.053
CWP-111	10/26/2010	<5.0	<10	--	200	--	81.1	<0.50	0.070
CWP-111	2/20/2011	<5.0	<10	--	320	--	80	<0.50	<0.050
CWP-111	4/19/2011	<5.0	<10	--	510	--	80.7	<0.50	0.058
CWP-111	7/26/2011	<5.0	<10	--	420	--	84	<0.50	0.074
CWP-111	10/27/2011	<5.0	<10	--	440	--	60.9	<0.50	0.10
CWP-111	1/29/2012	<5.0	<10	--	110	--	77.8	<0.50	0.078
CWP-111	8/23/2012	<5.0	<10	--	430	27	72.3	<0.50	--
CWP-113	2/26/2002	<10	4700	--	1600	41	240	--	--
CWP-113	3/27/2002	<10	4200	--	1600	46	214	--	--
CWP-113	4/17/2002	<10	5500	--	1300	38	195	--	--
CWP-113	5/15/2002	<10	5100	--	820	32	176	--	--
CWP-113	7/17/2002	<5	1100	--	660	33	137	--	--
CWP-113	8/23/2002	<5	<10	--	750	34	150	--	--
CWP-113	9/27/2002	<5	13	--	13	25	155	--	--
CWP-113	10/24/2002	5.5	28	--	1500	49	188	--	--
CWP-113	11/27/2002	<5	830	--	710	26	160	--	--
CWP-113	1/17/2003	<5	85	--	1800	42	218	--	--
CWP-113	07/30/2003	<5	<10	--	14	29	22.2	--	--
CWP-113	10/23/2003	<5	2100	--	460	25	175	--	--

** Special sampling due to high pH and strong calcium polysulfide odor.

TABLE 4

Dissolved Arsenic, Dissolved Chromium, Dissolved Manganese,
Dissolved Calcium, Sulfate, Ammonia, Dissolved Boron

January 1999 through December 2013
Coast Wood Preserving, Inc.
Ukiah, CA.

SITE	DATE	Dissolved Arsenic	Dissolved Chromium	Hexavalent Chromium	Dissolved Manganese	Dissolved Calcium	Sulfate	Ammonia as NH3	Dissolved Boron
		(ug/L)				(mg/L)			
CWP-113	12/16/2003	22	<10	--	750	89	270	--	--
CWP-113	01/26/2004	<5	140	--	1200	40	204	--	--
CWP-113	04/29/2004	<5	1100	--	930	30	174	--	--
CWP-113	07/28/2004	<5	1000	--	900	35	183	--	--
CWP-113	10/28/2004	<5	120	--	1100	43	236	--	--
CWP-113	01/27/2005	<5	260	--	950	--	197	<0.50	0.073
CWP-113	04/29/2005	<5	240	--	1300	--	193	1.7	0.097
CWP-113	07/28/2005	<5	160	--	1300	--	239	<0.50	0.062
CWP-113	10/31/2005	<5	<10	--	1000	--	238	0.77	0.070
CWP-113	01/27/2006	<5	<10	--	300	--	44.2	<0.50	0.053
CWP-113	04/27/2006	<5	<10	--	900	--	101	<0.50	0.057
CWP-113	07/26/2006	<5.0	<10	--	2500	--	239	<0.50	0.077
CWP-113	10/31/2006	15	360	--	1300	--	49.8	26	0.63
CWP-113	01/30/2007	<5.0	120	--	1500	--	8.3	0.71	0.32
CWP-113	04/30/2007	<5.0	<10	--	170	--	4.75	1.5	0.24
CWP-113	07/30/2007	<5.0	11	--	3200	--	175	0.82	0.12
CWP-113	10/30/2007	9.5	23	--	340	--	3.76	1.4	0.16
CWP-113	01/30/2008	<5.0	<10	--	190	--	17.3	<0.50	<0.050
CWP-113	04/29/2008	7.9	<10	--	69	--	3.47	1.6	0.26
CWP-113	07/29/2008	11	<10	--	3500	--	145	0.85	0.094
CWP-113	10/28/2008	<5.0	13	--	810	--	34.2	0.85	0.14
CWP-113	01/30/2009	17	<10	--	5800	--	265	0.68	0.071
CWP-113	4/29/2009	<5.0	<10	--	1900	--	90.5	0.68	1.1
CWP-113	7/28/2009	<5.0	<10	--	260	--	5.16	<0.50	0.13
CWP-113	10/29/2009	5.2	13	--	260	--	4.34	3.5	0.62
CWP-113	01/29/10	19	<10	--	5300	--	185	0.72	0.16
CWP-113	4/28/2010	<5.0	<10	--	4300	--	175	0.51	0.15
CWP-113	7/27/2010	12	<10	--	6200	--	252	<0.50	0.097
CWP-113	10/26/2010	15	15	--	1300	--	50.2	1.4	<0.050
CWP-113	1/21/2011	6.0	<10	--	970	--	34.4	1.2	0.60
CWP-113	4/20/2011	<5.0	<10	--	380	--	6.87	<0.50	<0.050
CWP-113	7/26/2011	<5.0	<10	--	24	--	1.32	0.55	<0.050
CWP-113	10/30/2011	<5.0	<10	--	48	--	7.6	1.1	0.078
CWP-113	1/30/2012	32	<10	--	3400	--	143	1.5	0.071
CWP-113	8/23/2012	8.7	<10	--	4000	40	193	0.89	--
CWP-113	10/30/2012	15	<10	--	3800	33	181	0.64	--
CWP-113	4/30/2013	14	<10	--	4000	40	206	0.64	--
CWP-114	2/26/2002	<10	5600	--	<10	11	225	--	--
CWP-114	3/27/2002	<10	3700	--	<10	12	18.8	--	--
CWP-114	4/18/2002	<10	5000	--	<10	20	28.3	--	--
CWP-114	5/15/2002	<10	3200	--	<10	10	16.4	--	--
CWP-114	7/17/2002	<5	3000	--	<10	10	13.3	--	--
CWP-114	9/27/2002	5.5	150	--	29	10	18.4	--	--
CWP-114	10/24/2002	<5	<10	--	520	20	42.9	--	--
CWP-114	11/27/2002	<5	1200	--	56	18	40.2	--	--
CWP-114	1/16/2003	<5	89	--	64	11	17.3	--	--

** Special sampling due to high pH and strong calcium polysulfide odor.

TABLE 4

Dissolved Arsenic, Dissolved Chromium, Dissolved Manganese,
Dissolved Calcium, Sulfate, Ammonia, Dissolved Boron

January 1999 through December 2013
Coast Wood Preserving, Inc.
Ukiah, CA.

SITE	DATE	Dissolved Arsenic	Dissolved Chromium	Hexavalent Chromium	Dissolved Manganese	Dissolved Calcium	Sulfate	Ammonia as NH3	Dissolved Boron
		(ug/L)				(mg/L)			
CWP-114	4/22/2003	<5	11	--	160	10	16.9	--	--
CWP-114	07/30/2003	7.4	<10	--	250	21	16.8	--	--
CWP-114	09/23/2003	5.7	13	--	360	18	6.36	--	--
CWP-114	10/23/2003	<5	11	--	710	15	21.4	--	--
CWP-114	01/27/2004	<5	1900	--	320	13	33.2	--	--
CWP-114	04/29/2004	<5	620	--	260	13	34.8	--	--
CWP-114	07/28/2004	<5	94	--	290	15	37.8	--	--
CWP-114	10/29/2004	<5	<10	--	130	8.5	16.4	--	--
CWP-114	01/28/2005	<5	<10	--	280	--	22.9	<0.50	0.060
CWP-114	04/29/2005	<5	12	--	240	--	12.8	0.77	0.17
CWP-114	07/28/2005	<5	20	--	140	--	17.6	<0.50	0.25
CWP-114	01/30/2006	<5	<10	--	330	--	23.4	<0.50	0.056
CWP-114	04/27/2006	<5	<10	--	460	--	31.6	1.6	0.059
CWP-114	07/27/2006	<5.0	14	--	400	--	22	<0.50	0.068
CWP-114	10/31/2006	<5.0	<10	--	340	--	9.25	<0.50	0.087
CWP-114	01/30/2007	<5.0	<10	--	430	--	55.8	<0.50	0.086
CWP-114	04/26/2007	<5.0	<10	--	470	--	42	<0.50	0.070
CWP-114	07/26/2007	<5.0	660	--	220	--	93.2	<0.50	0.098
CWP-114	10/31/2007	<5.0	20	--	360	--	26.2	<0.50	0.11
CWP-114	01/30/2008	<5.0	<10	--	540	--	119	<0.50	0.074
CWP-114	04/29/2008	<5.0	<10	--	430	--	60.2	<0.50	0.082
CWP-114	07/29/2008	<5.0	34	--	410	--	8.18	<0.50	0.093
CWP-114	10/28/2008	<5.0	<10	--	430	--	14.9	<0.50	0.10
CWP-114	01/29/2009	<5.0	35	--	400	--	256	<0.50	0.11
CWP-114	4/30/2009	<5.0	<10	--	480	--	138	0.85	0.12
CWP-114	7/30/2009	<5.0	11	--	370	--	31.8	<0.50	0.099
CWP-114	10/30/2009	<5.0	<10	--	450	--	44.7	<0.50	0.11
CWP-114	01/28/10	<5.0	140	--	380	--	288	<0.50	0.096
CWP-114	4/29/2010	<5.0	<10	--	9700	--	534	<0.50	0.085
CWP-114	7/27/2010	<5.0	12	--	21000	--	1250	<0.50	0.060
CWP-114	10/27/2010	<5.0	<10	--	8900	--	619	<0.50	0.055
CWP-114	1/26/2011	<5.0	<10	--	9100	--	504	<0.50	0.069
CWP-114	4/26/2011	<5.0	<10	--	6600	--	376	<0.50	0.082
CWP-114	7/27/2011	<5.0	<10	--	5400	--	253	<0.50	<0.050
CWP-114	10/30/2011	<5.0	<10	--	5000	--	184	<0.50	0.13
CWP-114	1/30/2012	<5.0	<10	--	6000	--	329	<0.50	0.052
CWP-114	8/24/2012	<5.0	<10	--	5200	61	274	<0.50	--
CWP-114	5/1/2013	<5.0	<10	--	410	40	92	<0.50	--
CWP-114	10/24/13	<5.0	<10	--	4200	52	281	<0.50	--
CWP-115	2/26/2002	<10	<10	--	<10	18	46	--	--
CWP-115	3/27/2002	<10	44	--	<10	16	42.7	--	--
CWP-115	4/18/2002	<10	22	--	<10	16	41.1	--	--
CWP-115	5/16/2002	<10	<10	--	110	18	31.1	--	--
CWP-115	7/18/2002	<5	30	--	15	13	33.1	--	--
CWP-115	10/25/2002	<5	<10	--	510	43	233	--	--
CWP-115	1/16/2003	<5	13	--	24	26	148	--	--

** Special sampling due to high pH and strong calcium polysulfide odor.

TABLE 4

Dissolved Arsenic, Dissolved Chromium, Dissolved Manganese,
Dissolved Calcium, Sulfate, Ammonia, Dissolved Boron

January 1999 through December 2013
Coast Wood Preserving, Inc.
Ukiah, CA.

SITE	DATE	Dissolved Arsenic	Dissolved Chromium	Hexavalent Chromium	Dissolved Manganese	Dissolved Calcium	Sulfate	Ammonia as NH3	Dissolved Boron
		(ug/L)				(mg/L)			
CWP-115	4/22/2003	5.0	50	--	12	17	63.3	--	--
CWP-115	07/30/2003	<5	26	--	12	15	46.3	--	--
CWP-115	10/23/2003	<5	<10	--	480	13	32.4	--	--
CWP-115	01/24/2004	<5	<10	--	230	16	43.6	--	--
CWP-115	04/29/2004	<5	<10	--	80	12	37.7	--	--
CWP-115	07/28/2004	<5	<10	--	170	17	32.1	--	--
CWP-115	10/29/2004	<5	<10	--	120	13	36.8	--	--
CWP-115	01/31/2005	<5	13	--	<10	--	38.1	<0.50	0.055
CWP-115	04/30/2005	<5	<10	--	13	--	4.55	<0.50	<0.050
CWP-115	07/26/2005	<5	<10	--	92	--	28	<0.50	0.074
CWP-115	10/31/2005	<5	<10	--	160	--	94.7	<0.50	0.078
CWP-115	01/31/2006	<5	41	--	28	--	30.8	<0.50	<0.050
CWP-115	04/26/2006	<5	68	--	20	--	27.7	<0.50	0.054
CWP-115	07/27/2006	<5.0	<10	--	64	--	14.4	29	0.077
CWP-115	10/31/2006	470	380	--	850	--	147	4.2	0.50
CWP-115	01/30/2007	23	40	--	7000	--	1770	0.60	0.23
CWP-115	04/30/2007	6.8	<10	--	2900	--	592	<0.50	2.3
CWP-115	07/30/2007	11	16	--	6400	--	1380	0.55	0.53
CWP-115	10/31/2007	<5.0	23	--	15000	--	1760	0.52	0.40
CWP-115	01/31/2008	17	<10	--	11000	--	1440	<0.50	0.28
CWP-115	04/29/2008	<5.0	<10	--	12000	--	1520	0.53	0.18
CWP-115	07/29/2008	<5.0	<10	--	3100	--	1640	<0.50	0.26
CWP-115	10/28/2008	5.0	12	--	8700	--	1970	<0.50	0.25
CWP-115	01/30/2009	15	<10	--	12000	--	1690	<0.50	0.20
CWP-115	4/30/2009	<5.0	<10	--	240	--	55.8	<0.50	0.13
CWP-115	7/28/2009	<5.0	<10	--	3900	--	556	<0.50	0.099
CWP-115	10/29/2009	6.6	<10	--	6700	--	1330	<0.50	0.20
CWP-115	01/28/10	19	<10	--	15000	--	1480	<0.50	0.15
CWP-115	4/28/2010	170	<10	--	130	--	1620	<0.50	0.082
CWP-115	7/27/2010	47	<10	--	970	--	1950	<0.50	0.084
CWP-115	10/27/2010	80	<10	--	1900	--	2420	0.64	0.098
CWP-115	1/25/2011	23	<10	--	5200	--	2410	<0.50	0.10
CWP-115	4/26/2011	11	<10	--	6800	--	1930	<0.50	0.065
CWP-115	7/27/2011	<5.0	12	--	460	--	198	2.6	<0.050
CWP-115	10/30/2011	<5.0	<10	--	3500	--	1200	1.3	0.079
CWP-115	1/30/2012	<5.0	<10	--	8500	--	2350	<0.50	0.097
CWP-115	8/24/2012	<5.0	<10	--	10000	520	2490	<0.50	--
CWP-115	11/2/2012	<5.0	<10	--	13000	550	2580	<0.50	--
CWP-115	2/19/2013	<5.0	<10	--	13000	540	2660	<0.50	--
CWP-115	5/1/2013	7.3	<10	--	15000	490	2640	<0.50	--
CWP-115	10/23/13	<5.0	<10	--	14000	480	2660	<0.50	--
CWP-116	2/26/2002	<10	26000	--	17	24	51	--	--
CWP-116	3/27/2002	<10	7800	--	11	16	29.4	--	--
CWP-116	4/18/2002	<10	9100	--	<10	16	31.4	--	--
CWP-116	5/16/2002	<10	5300	--	<10	7.6	16.7	--	--
CWP-116	7/18/2002	<5	6200	--	27	19	35	--	--

** Special sampling due to high pH and strong calcium polysulfide odor.

TABLE 4

Dissolved Arsenic, Dissolved Chromium, Dissolved Manganese,
Dissolved Calcium, Sulfate, Ammonia, Dissolved Boron

January 1999 through December 2013
Coast Wood Preserving, Inc.
Ukiah, CA.

SITE	DATE	Dissolved Arsenic	Dissolved Chromium	Hexavalent Chromium	Dissolved Manganese	Dissolved Calcium	Sulfate	Ammonia as NH3	Dissolved Boron
		(ug/L)				(mg/L)			
CWP-116	9/27/2002	54	22	--	1700	170	593	--	--
CWP-116	10/25/2002	45	46	--	660	270	742	--	--
CWP-116	11/27/2002	9.3	12	--	10000	180	771	--	--
CWP-116	1/16/2003	<5	330	--	4400	38	200	--	--
CWP-116	4/22/2003	<5	<10	--	4000	78	323	--	--
CWP-116	07/30/2003	<5	59000	--	3900	40	213	--	--
CWP-116	09/23/2003	10	2500	--	1600	97	419	--	--
CWP-116	10/23/2003	5.4	<10	--	2400	88	428	--	--
CWP-116	01/27/2004	<5	49000	--	5400	42	265	--	--
CWP-116	4/30/2004	<5	100000	--	3600	<50	268	--	--
CWP-116	07/28/2004	<5	22000	--	1900	46	202	--	--
CWP-116	10/29/2004	<5	4400	--	5400	59	370	--	--
CWP-116	01/31/2005	<5	38000	--	3000	--	249	<0.50	<0.050
CWP-116	04/30/2005	39	38	--	280	--	39.9	<0.50	<0.050
CWP-116	07/29/2005	27	11	--	1600	--	782	<0.50	0.059
CWP-116	10/31/2005	30	14	--	8300	--	1490	<0.50	0.083
CWP-116	01/31/2006	11	40000	--	5800	--	178	<0.50	<0.050
CWP-116	04/28/2006	<5	61000	--	4600	--	326	<0.50	<0.050
CWP-116	07/27/2006	5.1	7300	--	3200	--	344	0.89	0.053
CWP-116	01/31/2007	15	220	--	4900	--	288	0.58	0.19
CWP-116	04/30/2007	15	160	--	2700	--	242	<0.50	2.2
CWP-116	07/31/2007	49	690	--	2000	--	443	<0.50	1.0
CWP-116	10/31/2007	34	420	--	4500	--	377	<0.50	1.5
CWP-116	01/31/2008	6.3	76	--	5000	--	272	<0.50	1.2
CWP-116	04/30/2008	12	160	--	2400	--	237	<0.50	1.5
CWP-116	07/30/2008	12	150	--	2000	--	277	<0.50	1.5
CWP-116	10/30/2008	14	180	--	2400	--	369	<0.50	1.5
CWP-116	01/30/2009	6.1	140	--	2900	--	310	<0.50	1.2
CWP-116	03/02/2009	38	110	--	590	--	137	0.60	1.1
CWP-116	4/30/2009	73	250	--	680	--	229	<0.50	1.1
CWP-116	7/30/2009	13	230	--	430	--	304	0.63	0.27
CWP-116	10/30/2009	<5.0	400	--	2700	--	327	0.51	1.1
CWP-116	1/29/2010	<5.0	18	--	4700	--	285	<0.50	1.5
CWP-116	7/28/2010	210	2700	--	<10	--	1370	2.6	0.71
CWP-116**	8/25/2010	7.9	210	--	1800	--	--	--	--
CWP-116	10/27/2010	27	400	--	1800	--	861	<0.50	1.2
CWP-116	1/26/2011	<5.0	610	--	430	--	588	<0.50	0.73
CWP-116	4/26/2011	27	560	--	680	--	424	<0.50	0.64
CWP-116	7/28/2011	<5.0	220	--	2700	--	717	<0.50	0.53
CWP-116	10/31/2011	62	600	--	520	--	478	<0.50	0.77
CWP-116	1/31/2012	13	150	--	440	--	135	<0.50	0.26
CWP-116	8/27/2012	28	330	--	320	230	300	<0.50	--
CWP-116	10/31/2012	<5.0	180	--	950	96	284	<0.50	--
CWP-116	11/1/2012	--	--	0.92	--	--	--	--	--
CWP-116	5/9/2013	15	140	--	400	140	242	<0.50	--
CWP-116	5/23/2013	--	--	<0.50	--	--	--	--	--
CWP-116	10/24/13	<5.0	940	--	1100	130	439	<0.50	--

** Special sampling due to high pH and strong calcium polysulfide odor.

TABLE 4

Dissolved Arsenic, Dissolved Chromium, Dissolved Manganese,
Dissolved Calcium, Sulfate, Ammonia, Dissolved Boron

January 1999 through December 2013
Coast Wood Preserving, Inc.
Ukiah, CA.

SITE	DATE	Dissolved Arsenic	Dissolved Chromium	Hexavalent Chromium	Dissolved Manganese	Dissolved Calcium	Sulfate	Ammonia as NH3	Dissolved Boron
		(ug/L)				(mg/L)			
CWP-118A	9/20/2004	6.6	33	--	12	31	87.2	--	--
CWP-118A	04/29/2005	<5	<10	--	<10	--	155	<0.50	0.18
CWP-118A	07/27/2005	<5	<10	--	<10	--	173	<0.50	0.19
CWP-118A	10/31/2005	<5	<10	--	10	--	175	<0.50	0.21
CWP-118A	01/30/2006	<5	<10	--	130	--	177	<0.50	0.15
CWP-118A	04/26/2006	<5	<10	--	150	--	170	<0.50	0.079
CWP-118A	07/26/2006	<5.0	<10	--	210	--	130	0.58	0.11
CWP-118A	01/30/2007	<5.0	<10	--	<10	--	151	<0.50	0.26
CWP-118A	04/26/2007	<5.0	<10	--	100	--	152	<0.50	0.12
CWP-118A	07/25/2007	<5.0	<10	--	69	--	118	<0.50	0.16
CWP-118A	01/30/2008	<5.0	<10	--	41	--	118	<0.50	0.11
CWP-118A	04/29/2008	<5.0	<10	--	16	--	124	<0.50	0.072
CWP-118A	07/29/2008	<5.0	<10	--	98	--	112	<0.50	0.11
CWP-118A	01/28/2009	<5.0	<10	--	84	--	151	<0.50	0.088
CWP-118A	4/29/2009	<5.0	<10	--	34	--	144	<0.50	0.11
CWP-118A	7/28/2009	<5.0	<10	--	14	--	133	<0.50	0.083
CWP-118A	01/27/10	<5.0	<10	--	200	--	145	<0.50	0.11
CWP-118A	4/28/2010	<5.0	<10	--	200	--	118	<0.50	0.12
CWP-118A	7/26/2010	<5.0	<10	--	280	--	106	<0.50	0.10
CWP-118A	10/26/2010	<5.0	<10	--	160	--	102	<0.50	0.35
CWP-118A	1/20/2011	<5.0	<10	--	<10	--	117	<0.50	0.21
CWP-118A	4/19/2011	<5.0	<10	--	170	--	97.8	<0.50	0.093
CWP-118A	7/26/2011	<5.0	<10	--	150	--	83.1	<0.50	0.085
CWP-118A	10/27/2011	<5.0	<10	--	490	--	140	<0.50	1.5
CWP-118A	1/29/2012	<5.0	<10	--	700	--	273	<0.50	2.5
CWP-118A	8/23/2012	<5.0	<10	--	1200	29	163	<0.50	--
CWP-118A	10/30/2012	<5.0	<10	--	710	35	256	<0.50	--
CWP-118A	4/30/2013	<5.0	<10	--	1800	25	115	<0.50	--
CWP-118B	10/29/2004	<5	12	--	20	44	80.7	--	--
CWP-118B	01/28/2005	5.7	<10	--	230	--	81.4	<0.50	0.20
CWP-118B	04/30/2005	<5	<10	--	<10	--	85.1	<0.50	0.15
CWP-118B	07/27/2005	6.6	<10	--	<10	--	79.2	<0.50	0.15
CWP-118B	10/31/2005	<5	<10	--	10	--	70.7	<0.50	0.14
CWP-118B	01/30/2006	<5	<10	--	<10	--	73.9	<0.50	0.10
CWP-118B	04/26/2006	<5	<10	--	<10	--	10	<0.50	0.11
CWP-118B	07/26/2006	<5.0	<10	--	<10	--	74.1	<0.50	0.11
CWP-118B	10/31/2006	<5.0	<10	--	<10	--	78.1	1.2	0.13
CWP-118B	01/30/2007	<5.0	<10	--	<10	--	73	<0.50	0.14
CWP-118B	04/26/2007	<5.0	<10	--	<10	--	72.2	<0.50	0.11
CWP-118B	07/25/2007	<5.0	<10	--	<10	--	66.5	<0.50	0.15
CWP-118B	10/30/2007	<5.0	<10	--	<10	--	76.8	<0.50	0.10
CWP-118B	01/30/2008	<5.0	<10	--	<10	--	78.6	<0.50	0.13
CWP-118B	04/29/2008	<5.0	<10	--	<10	--	67.1	<0.50	0.11
CWP-118B	07/29/2008	<5.0	19	--	<10	--	68.4	<0.50	0.10
CWP-118B	10/28/2008	<5.0	<10	--	<10	--	65.4	<0.50	0.13

** Special sampling due to high pH and strong calcium polysulfide odor.

TABLE 4

Dissolved Arsenic, Dissolved Chromium, Dissolved Manganese,
Dissolved Calcium, Sulfate, Ammonia, Dissolved Boron

January 1999 through December 2013
Coast Wood Preserving, Inc.
Ukiah, CA.

SITE	DATE	Dissolved Arsenic	Dissolved Chromium	Hexavalent Chromium	Dissolved Manganese	Dissolved Calcium	Sulfate	Ammonia as NH3	Dissolved Boron
		(ug/L)				(mg/L)			
CWP-118B	01/28/2009	<5.0	<10	--	<10	--	67.6	<0.50	0.10
CWP-118B	4/29/2009	<5.0	<10	--	<10	--	64.4	<0.50	0.12
CWP-118B	7/28/2009	<5.0	<10	--	<10	--	64.1	<0.50	0.11
CWP-118B	10/29/2009	<5.0	<10	--	<10	--	64.6	<0.50	0.12
CWP-118B	01/27/10	<5.0	<10	--	16	--	65.3	<0.50	0.10
CWP-118B	4/28/2010	<5.0	<10	--	78	--	67.2	<0.50	0.11
CWP-118B	7/26/2010	<5.0	<10	--	<10	--	66.1	<0.50	0.092
CWP-118B	10/26/2010	<5.0	<10	--	<10	--	64.4	<0.50	0.053
CWP-118B	1/20/2011	<5.0	<10	--	<10	--	64.4	<0.50	0.081
CWP-118B	4/19/2011	<5.0	<10	--	<10	--	64.8	<0.50	0.059
CWP-118B	7/26/2011	<5.0	<10	--	<10	--	62.6	<0.50	0.063
CWP-118B	10/27/2011	<5.0	<10	--	<10	--	58.8	<0.50	0.088
CWP-118B	1/29/2012	<5.0	14	--	<10	--	75.4	<0.50	0.17
CWP-118B	8/23/2012	<5.0	11	--	24	19	82.1	<0.50	--
CWP-118B	10/31/2012	<5.0	19	--	<10	17	86.2	<0.50	--
CWP-118B	11/1/2012	--	--	18.7	--	--	--	--	--
CWP-118B	5/9/2013	<5.0	25	--	<10	18	101	<0.50	--
CWP-118B	5/23/2013	--	--	60.4	--	--	--	--	--
CWP-118B	10/23/13	<5.0	25	30.8	<10	17	86.4	<0.50	--
CWP-120A	10/29/2004	8.2	390	--	<10	80	303	--	--
CWP-120A	01/28/2005	110	380	--	<10	--	49	<0.50	0.11
CWP-120A	04/30/2005	14	530	--	<10	--	188	<0.50	0.12
CWP-120A	07/28/2005	7.7	400	--	26	--	243	<0.50	0.15
CWP-120A	01/30/2006	7.8	25	--	170	--	241	<0.50	0.13
CWP-120A	04/28/2006	<5	150	--	740	--	346	<0.50	0.12
CWP-120A	07/27/2006	14	<10	--	9900	--	127	<0.50	0.21
CWP-120A	10/30/2006	5.7	<10	--	65	--	30.8	<0.50	0.18
CWP-120A	01/31/2007	10	30	--	39	--	43.5	<0.50	0.18
CWP-120A	04/30/2007	20	<10	--	96	--	31.1	<0.50	0.17
CWP-120A	07/31/2007	<5.0	<10	--	67	--	28.7	<0.50	0.18
CWP-120A	10/30/2007	73	<10	--	21	--	19.3	<0.50	0.16
CWP-120A	01/31/2008	33	22	--	15	--	29.8	<0.50	0.19
CWP-120A	04/30/2008	52	<10	--	88	--	17.1	<0.50	0.20
CWP-120A	07/29/2008	39	<10	--	30	--	16.6	<0.50	0.21
CWP-120A	10/30/2008	46	<10	--	16	--	14.1	<0.50	0.26
CWP-120A	01/30/2009	51	12	--	24	--	14.3	<0.50	0.17
CWP-120A	03/02/2009	54	15	--	26	--	18.9	<0.50	0.19
CWP-120A	4/30/2009	63	<10	--	12	--	8.28	<0.50	0.24
CWP-120A	7/29/2009	67	<10	--	<10	--	14.2	<0.50	0.21
CWP-120A	10/29/2009	49	<10	--	13	--	13.7	<0.50	0.23
CWP-120A	1/28/2010	<5.0	<10	--	640	--	16.7	<0.50	0.20
CWP-120A	4/29/2010	120	<10	--	320	--	30.2	<0.50	0.27
CWP-120A	7/27/2010	39	<10	--	610	--	27.6	<0.50	0.23
CWP-120A	10/27/2010	23	<10	--	58	--	41	<0.50	0.20
CWP-120A	1/21/2011	22	<10	--	18	--	19	<0.50	0.17
CWP-120A	4/20/2011	40	<10	--	41	--	13	<0.50	0.21

** Special sampling due to high pH and strong calcium polysulfide odor.

TABLE 4

Dissolved Arsenic, Dissolved Chromium, Dissolved Manganese,
Dissolved Calcium, Sulfate, Ammonia, Dissolved Boron

January 1999 through December 2013
Coast Wood Preserving, Inc.
Ukiah, CA.

SITE	DATE	Dissolved Arsenic	Dissolved Chromium	Hexavalent Chromium	Dissolved Manganese	Dissolved Calcium	Sulfate	Ammonia as NH3	Dissolved Boron
		(ug/L)				(mg/L)			
CWP-120A	7/27/2011	32	<10	--	<10	--	17.8	<0.50	0.15
CWP-120A	10/30/2011	33	<10	--	<10	--	18.6	<0.50	0.18
CWP-120A	1/30/2012	28	<10	--	<10	--	18	<0.50	0.17
CWP-120A	8/24/2012	34	<10	--	11	27	16.4	<0.50	--
CWP-120A	10/31/2012	33	<10	--	<10	24	15.4	<0.50	--
CWP-120A	11/1/2012	--	--	5.82	--	--	--	--	--
CWP-120A	4/30/2013	24	<10	--	120	35	64.6	<0.50	--
CWP-120A	5/23/2013	--	--	<0.50	--	--	--	--	--
CWP-120B	9/20/2004	<5	9500	--	1000	18	118	--	--
CWP-120B	10/29/2004	<5	12000	--	15	23	116	--	--
CWP-120B	01/28/2005	<5	13000	--	21	--	108	<0.50	0.054
CWP-120B	04/30/2005	<5	11000	--	<10	--	107	<0.50	0.057
CWP-120B	07/28/2005	<5	9800	--	<10	--	104	<0.50	0.055
CWP-120B	01/30/2006	<5	9900	--	12	--	118	<0.50	<0.050
CWP-120B	04/28/2006	<5	9500	--	18	--	112	<0.50	<0.050
CWP-120B	07/27/2006	<5.0	9000	--	21	--	102	<0.50	0.067
CWP-120B	10/31/2006	<5.0	<10	--	710	--	156	<0.50	0.054
CWP-120B	01/31/2007	7.2	12	--	3600	--	427	<0.50	0.076
CWP-120B	04/30/2007	5.6	<10	--	3500	--	260	<0.50	0.065
CWP-120B	07/31/2007	5.3	<10	--	4000	--	220	<0.50	0.055
CWP-120B	10/30/2007	<5.0	230	--	2200	--	159	<0.50	0.052
CWP-120B	01/31/2008	9.8	350	--	3800	--	244	<0.50	0.067
CWP-120B	04/30/2008	<5.0	<10	--	3600	--	171	<0.50	0.086
CWP-120B	07/29/2008	9.7	140	--	3200	--	179	<0.50	0.073
CWP-120B	10/30/2008	8.9	570	--	2600	--	171	<0.50	0.099
CWP-120B	01/30/2009	6.8	1000	--	3200	--	200	<0.50	0.068
CWP-120B	03/02/2009	<5.0	450	--	3400	--	204	<0.50	0.065
CWP-120B	4/30/2009	<5.0	<10	--	6800	--	235	<0.50	0.087
CWP-120B	7/29/2009	<5.0	<10	--	5900	--	204	<0.50	0.051
CWP-120B	10/29/2009	<5.0	<10	--	5200	--	189	<0.50	0.097
CWP-120B	1/28/2010	7.2	300	--	3500	--	213	<0.50	0.10
CWP-120B	4/29/2010	<5.0	<10	--	5000	--	227	<0.50	0.10
CWP-120B	7/27/2010	13	<10	--	4100	--	256	<0.50	0.082
CWP-120B	10/27/2010	5.5	<10	--	<10	--	239	<0.50	0.082
CWP-120B	1/21/2011	<5.0	<10	--	3500	--	229	<0.50	0.083
CWP-120B	4/20/2011	<5.0	<10	--	4700	--	194	<0.50	0.11
CWP-120B	7/27/2011	<5.0	<10	--	3100	--	163	<0.50	0.090
CWP-120B	10/30/2011	<5.0	<10	--	3200	--	190	<0.50	0.11
CWP-120B	1/30/2012	11	<10	--	3200	--	293	<0.50	0.12
CWP-120B	8/24/2012	6.8	<10	--	2800	38	245	<0.50	--
CWP-120B	11/2/2012	<5.0	<10	--	2500	39	259	<0.50	--
CWP-120B	4/30/2013	<5.0	<10	--	2300	31	209	<0.50	--
CWP-120B	10/23/13	<5.0	16	--	3200	38	182	<0.50	--
CWP-121A	9/20/2004	8	<10	--	1000	120	460	--	--
CWP-121A	10/29/2004	5.1	<10	--	4700	130	492	--	--

** Special sampling due to high pH and strong calcium polysulfide odor.

TABLE 4

Dissolved Arsenic, Dissolved Chromium, Dissolved Manganese,
Dissolved Calcium, Sulfate, Ammonia, Dissolved Boron

January 1999 through December 2013
Coast Wood Preserving, Inc.
Ukiah, CA.

SITE	DATE	Dissolved Arsenic	Dissolved Chromium	Hexavalent Chromium	Dissolved Manganese	Dissolved Calcium	Sulfate	Ammonia as NH3	Dissolved Boron
		(ug/L)				(mg/L)			
CWP-121A	01/31/2005	<5	380	--	51	--	121	<0.50	0.098
CWP-121A	04/30/2005	<5	6100	--	1100	--	161	<0.50	0.060
CWP-121A	07/29/2005	<5	150	--	39	--	74.2	<0.50	0.20
CWP-121A	01/30/2006	26	<10	--	20000	--	1030	<0.50	0.12
CWP-121A	04/28/2006	<5	<10	--	11000	--	516	<0.50	0.11
CWP-121A	07/27/2006	<5.0	<10	--	8400	--	370	<0.50	0.17
CWP-121A	10/31/2006	<5.0	<10	--	5700	--	307	<0.50	0.19
CWP-121A	01/31/2007	11	<10	--	4900	--	246	<0.50	0.13
CWP-121A	04/30/2007	<5.0	<10	--	14000	--	824	<0.50	0.092
CWP-121A	07/31/2007	13	<10	--	2000	--	103	<0.50	0.19
CWP-121A	10/30/2007	10	<10	--	1700	--	89.7	<0.50	0.20
CWP-121A	01/30/2008	<5.0	<10	--	1500	--	117	<0.50	0.16
CWP-121A	04/29/2008	11	<10	--	1000	--	70.4	<0.50	0.16
CWP-121A	07/30/2008	<5.0	<10	--	1100	--	42.9	<0.50	0.22
CWP-121A	10/29/2008	<5.0	<10	--	690	--	67.5	<0.50	0.24
CWP-121A	01/29/2009	<5.0	<10	--	4800	--	290	<0.50	0.077
CWP-121A	03/02/2009	7.3	<10	--	970	--	93.2	<0.50	0.15
CWP-121A	4/30/2009	<5.0	<10	--	1100	--	67	<0.50	0.18
CWP-121A	7/29/2009	5.1	<10	--	730	--	42	<0.50	0.20
CWP-121A	10/29/2009	<5.0	<10	--	820	--	45.9	<0.50	0.25
CWP-121A	1/28/2010	40	12	--	<10	--	58.8	<0.50	0.24
CWP-121A	4/29/2010	<5.0	<10	--	1200	--	76.9	<0.50	0.22
CWP-121A	7/27/2010	19	<10	--	1100	--	50.1	<0.50	0.22
CWP-121A	10/27/2010	<5.0	<10	--	480	--	33.1	<0.50	0.19
CWP-121A	1/25/2011	<5.0	<10	--	260	--	46.5	<0.50	0.14
CWP-121A	4/20/2011	8.0	<10	--	1300	--	100	<0.50	0.21
CWP-121A	7/27/2011	6.6	<10	--	65	--	31.4	<0.50	0.18
CWP-121A	10/30/2011	<5.0	<10	--	1800	--	140	<0.50	0.10
CWP-121A	1/30/2012	<5.0	<10	--	290	--	27.1	<0.50	0.14
CWP-121A	8/24/2012	7.5	<10	--	290	31	26.5	<0.50	--
CWP-121A	11/2/2012	5.7	<10	--	<10	32	21.9	<0.50	--
CWP-121A	5/1/2013	<5.0	<10	--	28000	500	2180	<0.50	--
CWP-121B	9/20/2004	<5	6900	--	28	20	132	--	--
CWP-121B	10/29/2004	<5	9100	--	15	22	151	--	--
CWP-121B	01/31/2005	<5	11000	--	<10	--	184	<0.50	<0.050
CWP-121B	04/30/2005	<5	6300	--	1100	--	172	<0.50	0.056
CWP-121B	07/29/2005	<5	5000	--	1100	--	148	<0.50	0.077
CWP-121B	01/30/2006	<5	3500	--	820	--	184	<0.50	<0.050
CWP-121B	04/28/2006	<5	4900	--	650	--	174	<0.50	<0.050
CWP-121B	07/27/2006	<5.0	4700	--	630	--	178	<0.50	0.066
CWP-121B	10/31/2006	56	<10	--	4100	--	951	0.51	0.056
CWP-121B	01/31/2007	9.2	14	--	22000	--	1280	0.75	0.10
CWP-121B	04/30/2007	<5.0	<10	--	2500	--	124	<0.50	0.18
CWP-121B	07/31/2007	<5.0	<10	--	10000	--	448	<0.50	0.060
CWP-121B	10/30/2007	<5.0	<10	--	260	--	46.6	1.9	0.090
CWP-121B	01/30/2008	<5.0	<10	--	7000	--	330	<0.50	0.082

** Special sampling due to high pH and strong calcium polysulfide odor.

TABLE 4

Dissolved Arsenic, Dissolved Chromium, Dissolved Manganese,
Dissolved Calcium, Sulfate, Ammonia, Dissolved Boron

January 1999 through December 2013
Coast Wood Preserving, Inc.
Ukiah, CA.

SITE	DATE	Dissolved Arsenic	Dissolved Chromium	Hexavalent Chromium	Dissolved Manganese	Dissolved Calcium	Sulfate	Ammonia as NH3	Dissolved Boron
		(ug/L)				(mg/L)			
CWP-121B	04/29/2008	<5.0	<10	--	6600	--	259	<0.50	0.069
CWP-121B	07/30/2008	<5.0	<10	--	2400	--	104	<0.50	0.15
CWP-121B	10/30/2008	5.4	<10	--	4300	--	233	<0.50	0.11
CWP-121B	01/29/2009	<5.0	<10	--	960	--	97.5	<0.50	0.14
CWP-121B	03/02/2009	<5.0	<10	--	5500	--	288	<0.50	0.088
CWP-121B	4/30/2009	<5.0	<10	--	9300	--	375	<0.50	0.10
CWP-121B	7/29/2009	<5.0	<10	--	3300	--	207	<0.50	0.10
CWP-121B	10/29/2009	<5.0	<10	--	130	--	27.9	3.3	0.24
CWP-121B	1/28/2010	<5.0	<10	--	5100	--	247	<0.50	0.13
CWP-121B	4/28/2010	<5.0	<10	--	6500	--	271	<0.50	0.15
CWP-121B	7/28/2010	<5.0	<10	--	4900	--	237	<0.50	0.098
CWP-121B	1/25/2011	<5.0	<10	--	4700	--	229	<0.50	0.071
CWP-121B	4/20/2011	<5.0	<10	--	6100	--	236	<0.50	0.069
CWP-121B	7/27/2011	<5.0	<10	--	5400	--	156	<0.50	<0.050
CWP-121B	10/30/2011	<5.0	<10	--	43	--	27.3	<0.50	<0.050
CWP-121B	1/30/2012	8.4	<10	--	3200	--	191	<0.50	0.099
CWP-121B	8/24/2012	<5.0	<10	--	3000	38	178	<0.50	--
CWP-121B	11/2/2012	<5.0	<10	--	1400	24	113	<0.50	--
CWP-121B	5/1/2013	<5.0	<10	--	28000	510	2200	<0.50	--
CWP-121B	10/23/13	<5.0	11	--	2400	33	148	<0.50	--
CWP-122	1/25/2013	<5.0	26	--	<10	64	152	1.1	--
CWP-122	5/9/2013	<5.0	<10	--	370	55	336	<0.50	--
CWP-122	7/11/2013	<5.0	<10	--	450	51	280	<0.50	--
CWP-122	10/24/13	<5.0	<10	--	360	43	263	<0.50	--
CWP-13	1/30/1999	--	<5	--	--	--	--	--	--
CWP-13	2/27/1999	--	<5	--	--	--	--	--	--
CWP-13	5/17/1999	--	<5	--	--	--	--	--	--
CWP-13	8/27/1999	<5	<5	--	1600	22	5	--	--
CWP-13	12/17/1999	<10	<10	--	2100	85	194	--	--
CWP-13	4/10/2000	<10	<10	--	2600	49	100	--	--
CWP-13	7/17/2000	<10	<10	--	2400	54	119	--	--
CWP-13	10/4/2000	<10	<10	--	5100	190	305.49	--	--
CWP-13	1/11/2001	<10	<10	--	1800	39	83.74	--	--
CWP-13	4/17/2001	<10	<10	--	2200	41	119	--	--
CWP-13	8/30/2001	<10	<10	--	1700	32	51.4	--	--
CWP-13	10/31/2001	<10	<10	--	1500	31	48.4	--	--
CWP-13	1/31/2002	<10	<10	--	1700	43	75.9	--	--
CWP-13	4/17/2002	<10	<10	--	1600	29	71.7	--	--
CWP-13	7/16/2002	<5	<10	--	1500	27	54.4	--	--
CWP-13	10/23/2002	<5	<10	--	1100	21	38	--	--
CWP-13	1/15/2003	<5	<10	--	1700	42	87.4	--	--
CWP-13	4/17/2003	<5	<10	--	1500	44	104	--	--
CWP-13	07/29/2003	<5	<10	--	2000	36	59.6	--	--
CWP-13	10/22/2003	<5	<10	--	2000	39	89.6	--	--
CWP-13	01/26/2004	<5	<10	--	1400	44	126	--	--

** Special sampling due to high pH and strong calcium polysulfide odor.

TABLE 4

Dissolved Arsenic, Dissolved Chromium, Dissolved Manganese,
Dissolved Calcium, Sulfate, Ammonia, Dissolved Boron

January 1999 through December 2013
Coast Wood Preserving, Inc.
Ukiah, CA.

SITE	DATE	Dissolved Arsenic	Dissolved Chromium	Hexavalent Chromium	Dissolved Manganese	Dissolved Calcium	Sulfate	Ammonia as NH3	Dissolved Boron
		(ug/L)				(mg/L)			
CWP-13	04/29/2004	<5	<10	--	3400	67	242	--	--
CWP-13	07/27/2004	<5	<10	--	2000	38	81.5	--	--
CWP-13	10/29/2004	<5	<10	--	2300	59	130	--	--
CWP-13	01/27/2005	<5	<10	--	3400	--	221	<0.50	0.062
CWP-13	04/29/2005	6.6	<10	--	3000	--	190	<0.50	0.067
CWP-13	07/27/2005	<5	<10	--	2700	--	198	<0.50	<0.050
CWP-13	10/31/2005	<5	<10	--	2400	--	156	<0.50	0.060
CWP-13	01/26/2006	<5	<10	--	2400	--	142	<0.50	<0.050
CWP-13	04/26/2006	<5	<10	--	<10	--	160	<0.50	<0.050
CWP-13	07/26/2006	<5.0	<10	--	2700	--	352	<0.50	0.061
CWP-13	10/30/2006	<5.0	<10	--	730	--	119	<0.50	0.075
CWP-13	01/29/2007	<5.0	<10	--	11	--	165	<0.50	0.52
CWP-13	04/29/2007	<5.0	<10	--	29	--	190	<0.50	0.30
CWP-13	07/26/2007	<5.0	<10	--	1600	--	125	<0.50	0.14
CWP-13	10/29/2007	<5.0	<10	--	<10	--	4.04	<0.50	0.60
CWP-13	01/29/2008	<5.0	<10	--	53	--	73.9	<0.50	0.19
CWP-13	04/28/2008	<5.0	<10	--	26	--	135	<0.50	0.13
CWP-13	07/28/2008	<5.0	<10	--	1400	--	103	<0.50	0.090
CWP-13	10/28/2008	<5.0	<10	--	710	--	104	<0.50	0.096
CWP-13	01/28/2009	<5.0	<10	--	<10	--	74.8	<0.50	0.13
CWP-13	4/29/2009	<5.0	<10	--	18	--	79.4	<0.50	0.14
CWP-13	7/28/2009	<5.0	<10	--	880	--	108	<0.50	0.067
CWP-13	10/29/2009	<5.0	<10	--	700	--	98.4	<0.50	0.26
CWP-13	01/28/10	<5.0	<10	--	63	--	69.4	<0.50	0.23
CWP-13	4/28/2010	<5.0	<10	--	21000	--	150	<0.50	0.14
CWP-13	7/26/2010	<5.0	<10	--	1800	--	120	<0.50	0.17
CWP-13	10/26/2010	<5.0	<10	--	1700	--	107	<0.50	0.11
CWP-13	2/20/2011	<5.0	<10	--	<10	--	89.6	<0.50	0.17
CWP-13	4/19/2011	<5.0	<10	--	<10	--	120	<0.50	0.082
CWP-13	7/26/2011	<5.0	<10	--	<10	--	125	<0.50	0.083
CWP-13	10/27/2011	<5.0	<10	--	26	--	130	<0.50	0.14
CWP-13	1/29/2012	<5.0	<10	--	330	--	85.1	<0.50	0.11
CWP-13	8/23/2012	<5.0	<10	--	11	46	110	<0.50	--
CWP-13	10/30/2012	<5.0	<10	--	38	61	102	<0.50	--
CWP-20	1/30/1999	--	18	--	--	--	--	--	--
CWP-20	2/27/1999	--	13	--	--	--	--	--	--
CWP-20	3/20/1999	--	19	--	--	--	--	--	--
CWP-20	4/24/1999	--	26	--	--	--	--	--	--
CWP-20	5/17/1999	--	<5	--	--	--	--	--	--
CWP-20	6/19/1999	--	<5	--	--	--	--	--	--
CWP-20	7/26/1999	--	8.2	--	--	--	--	--	--
CWP-20	8/27/1999	<5	520	--	160	8	26	--	--
CWP-20	9/11/1999	<5	450	--	150	73	<.5	--	--
CWP-20	10/22/1999	--	7	--	--	67	0	--	--
CWP-20	11/19/1999	<10	<10	--	49	2	3	--	--
CWP-20	12/21/1999	<10	<10	--	28	8	17	--	--

** Special sampling due to high pH and strong calcium polysulfide odor.

TABLE 4

Dissolved Arsenic, Dissolved Chromium, Dissolved Manganese,
Dissolved Calcium, Sulfate, Ammonia, Dissolved Boron

January 1999 through December 2013
Coast Wood Preserving, Inc.
Ukiah, CA.

SITE	DATE	Dissolved Arsenic	Dissolved Chromium	Hexavalent Chromium	Dissolved Manganese	Dissolved Calcium	Sulfate	Ammonia as NH3	Dissolved Boron
		(ug/L)				(mg/L)			
CWP-20	1/21/2000	<10	<10	--	56	3	2	--	--
CWP-20	2/14/2000	<10	<10	--	100	3	2	--	--
CWP-20	3/17/2000	<10	<10	--	110	1	2	--	--
CWP-20	4/8/2000	<10	<10	--	150	5	11	--	--
CWP-20	5/20/2000	<10	<10	--	57	4	<1	--	--
CWP-20	6/17/2000	<10	<250	--	<250	<500	22	--	--
CWP-20	7/17/2000	<10	<10	--	140	11	26	--	--
CWP-20	8/15/2000	<10	<10	--	200	13	49	--	--
CWP-20	9/15/2000	<10	<50	--	71	21	29	--	--
CWP-20	10/4/2000	<10	16	--	170	19	25.42	--	--
CWP-20	11/14/2000	<10	<10	--	29	<1000	3.22	--	--
CWP-20	12/7/2000	<10	<10	--	110	6	4.94	--	--
CWP-20	1/11/2001	<10	<10	--	47	3.6	2.4	--	--
CWP-20	2/28/2001	51	<10	--	19	20	3.28	--	--
CWP-20	3/19/2001	18	14	--	110	16	15	--	--
CWP-20	4/18/2001	20	<10	--	77	18	17.2	--	--
CWP-20	8/30/2001	<10	100	--	92	16	85.8	--	--
CWP-20	10/31/2001	17	14	--	66	13	13.3	--	--
CWP-20	11/27/2001	11	49	--	20	20	60.8	--	--
CWP-20	1/31/2002	<10	<10	--	11	5.4	5.16	--	--
CWP-20	4/17/2002	310	680	--	16	11	19.2	--	--
CWP-20	5/15/2002	160	68	--	55	12	29.2	--	--
CWP-20	7/16/2002	5.4	19	--	<10	200	15.2	--	--
CWP-20	8/30/2002	160	67	--	2100	300	1130	--	--
CWP-20	9/27/2002	34	53	--	1200	390	1460	--	--
CWP-20	10/23/2002	<5	59	--	16000	260	1610	--	--
CWP-20	1/17/2003	12	35	--	900	50	192	--	--
CWP-20	5/5/2003	56	36	--	210	12	42.8	--	--
CWP-20	07/29/2003	<5	180	--	18000	230	1140	--	--
CWP-20	09/23/2003	77	640	--	14000	190	1420	--	--
CWP-20	10/20/2003	120	510	--	17000	230	1750	--	--
CWP-20(A)	12/16/2003	55	15	--	320	21	81.9	--	--
CWP-20(B)	12/16/2003	40	24	--	190	17	57.3	--	--
CWP-20(C)	12/16/2003	31	15	--	220	19	76.3	--	--
CWP-20	01/27/2004	20	44	--	1400	48	199	--	--
CWP-20	04/29/2004	36	31	--	2800	60	338	--	--
CWP-20	07/27/2004	17	37	--	7400	95	565	--	--
CWP-20	10/27/2004	<5	15	--	1500	40	169	--	--
CWP-20	01/28/2005	6.4	19	--	6000	--	510	<0.50	0.087
CWP-20	04/29/2005	34	15	--	32	--	42	<0.50	<0.050
CWP-20	07/28/2005	28	19	--	8300	--	602	<0.50	<0.050
CWP-20	01/30/2006	130	24	--	4800	--	348	4.3	<0.050
CWP-20	04/27/2006	<5	<10	--	4600	--	372	<0.50	<0.050
CWP-20	07/26/2006	110	43	--	1300	--	184	1.3	0.31
CWP-20	01/30/2007	170	52	--	9000	--	660	<0.50	0.11
CWP-20	04/29/2007	360	45	--	7000	--	324	<0.50	0.15
CWP-20	07/31/2007	<5.0	15	--	9300	--	621	<0.50	0.37

** Special sampling due to high pH and strong calcium polysulfide odor.

TABLE 4

Dissolved Arsenic, Dissolved Chromium, Dissolved Manganese,
Dissolved Calcium, Sulfate, Ammonia, Dissolved Boron

January 1999 through December 2013
Coast Wood Preserving, Inc.
Ukiah, CA.

SITE	DATE	Dissolved Arsenic	Dissolved Chromium	Hexavalent Chromium	Dissolved Manganese	Dissolved Calcium	Sulfate	Ammonia as NH3	Dissolved Boron
		(ug/L)				(mg/L)			
CWP-20	10/30/2007	28	35	--	3100	--	184	0.92	0.62
CWP-20	01/31/2008	14	22	--	5300	--	354	<0.50	0.20
CWP-20	04/30/2008	51	14	--	9300	--	432	0.51	0.23
CWP-20	07/30/2008	120	11	--	13000	--	871	<0.50	0.15
CWP-20	10/29/2008	8.2	47	--	7200	--	402	0.85	0.59
CWP-20	01/30/2009	64	<10	--	12000	--	673	0.51	0.17
CWP-20	03/02/2009	120	<10	--	11000	--	679	<0.50	0.21
CWP-20	4/30/2009	70	13	--	2100	--	120	<0.50	0.24
CWP-20	7/29/2009	20	12	--	12000	--	664	<0.50	0.18
CWP-20	10/30/2009	15	21	--	2200	--	102	1.6	0.49
CWP-20	01/29/10	21	10	--	7500	--	354	0.51	0.23
CWP-20	4/29/2010	45	11	--	2200	--	91	<0.50	0.40
CWP-20	7/28/2010	53	10	--	7700	--	392	<0.50	0.19
CWP-20	10/27/2010	24	17	--	1300	--	52.7	<0.50	0.060
CWP-20	1/26/2011	12	12	--	5600	--	356	<0.50	0.079
CWP-20	7/28/2011	42	12	--	3300	--	194	<0.50	0.084
CWP-20	10/31/2011	13	17	--	1600	--	112	1.1	0.12
CWP-20	1/31/2012	11	<10	--	2300	--	212	1.4	0.10
CWP-20	8/27/2012	62	11	--	6800	70	482	0.77	--
CWP-20	11/2/2012	36	<10	--	470	30	42.8	1.1	--
CWP-20	4/30/2013	110	<10	--	4500	55	284	0.64	--
CWP-20	10/22/13	8.8	35	--	2100	43	211	1.3	--
CWP-21	1/30/1999	--	<5	--	--	--	--	--	--
CWP-21	2/27/1999	--	5.9	--	--	--	--	--	--
CWP-21	3/20/1999	--	5.9	--	--	--	--	--	--
CWP-21	4/24/1999	--	<5	--	--	--	--	--	--
CWP-21	5/17/1999	--	<5	--	--	--	--	--	--
CWP-21	6/19/1999	--	<5	--	--	--	--	--	--
CWP-21	7/26/1999	--	5.8	--	--	--	--	--	--
CWP-21	8/27/1999	<5	<5	--	48	12	27	--	--
CWP-21	9/11/1999	<5	7.2	--	<30	12	<.5	--	--
CWP-21	10/22/1999	--	<5	--	--	18	28	--	--
CWP-21	11/19/1999	33	<10	--	<10	5	18	--	--
CWP-21	12/21/1999	<10	<10	--	48	23	37	--	--
CWP-21	1/21/2000	18	<10	--	<10	32	7	--	--
CWP-21	2/14/2000	67	84	--	19	20	3	--	--
CWP-21	3/17/2000	<10	<10	--	38	21	33	--	--
CWP-21	4/8/2000	<10	<10	--	270	29	93	--	--
CWP-21	5/20/2000	18	<10	--	<10	48	<1	--	--
CWP-21	6/17/2000	14	<10	--	53	28	94	--	--
CWP-21	7/17/2000	<10	<10	--	320	27	80	--	--
CWP-21	8/15/2000	<10	<10	--	270	28	69	--	--
CWP-21	9/15/2000	19	<10	--	150	21	50	--	--
CWP-21	10/4/2000	<10	<10	--	130	20	44.94	--	--
CWP-21	11/14/2000	57	20	--	500	39	33.29	--	--
CWP-21	12/7/2000	18	18	--	330	26	34.19	--	--

** Special sampling due to high pH and strong calcium polysulfide odor.

TABLE 4

Dissolved Arsenic, Dissolved Chromium, Dissolved Manganese,
Dissolved Calcium, Sulfate, Ammonia, Dissolved Boron

January 1999 through December 2013
Coast Wood Preserving, Inc.
Ukiah, CA.

SITE	DATE	Dissolved Arsenic	Dissolved Chromium	Hexavalent Chromium	Dissolved Manganese	Dissolved Calcium	Sulfate	Ammonia as NH3	Dissolved Boron
		(ug/L)				(mg/L)			
CWP-21	1/11/2001	51	57	--	760	40	1.48	--	--
CWP-21	2/28/2001	11	<10	--	<10	34	60.3	--	--
CWP-21	3/19/2001	<10	<10	--	230	39	64.8	--	--
CWP-21	4/18/2001	<10	12	--	1300	49	215	--	--
CWP-21	8/30/2001	<10	11	--	170	370	166	--	--
CWP-21	10/31/2001	<10	650	--	780	29	97.4	--	--
CWP-21	11/27/2001	<10	200	--	14	34	127	--	--
CWP-21	12/28/2001	<10	150	--	310	35	123	--	--
CWP-21	1/31/2002	<10	100	--	540	37	159	--	--
CWP-21	4/17/2002	<10	31	--	3900	49	217	--	--
CWP-21	7/16/2002	47	30	--	5700	44	129	--	--
CWP-21	8/30/2002	5.0	<10	--	4900	85	405	--	--
CWP-21	9/27/2002	<5	<10	--	4600	66	<1	--	--
CWP-21	10/23/2002	<5	<10	--	4200	64	301	--	--
CWP-21	1/16/2003	12	<10	--	1300	52	144	--	--
CWP-21	4/18/2003	34	11	--	<10	49	24.3	--	--
CWP-21	07/30/2003	<5	<10	--	2900	54	244	--	--
CWP-21	09/23/2003	<5	<10	--	2600	46	150	--	--
CWP-21	10/22/2003	<5	<10	--	2300	41	140	--	--
CWP-21	01/27/2004	8.6	<10	--	3000	59	210	--	--
CWP-21	04/29/2004	<5	<10	--	2700	59	292	--	--
CWP-21	07/27/2004	<5	<10	--	2500	39	134	--	--
CWP-21	10/28/2004	<5	<10	--	1800	43	144	--	--
CWP-21	01/27/2005	<5	<10	--	2900	--	248	<0.50	0.069
CWP-21	04/29/2005	13	10	--	1000	--	32.8	2.0	0.097
CWP-21	07/27/2005	<5	<10	--	4500	--	407	<0.50	0.057
CWP-21	10/24/2005	<5	<10	--	4100	--	280	<0.50	0.081
CWP-21	01/27/2006	<5	<10	--	3600	--	246	---	0.052
CWP-21	04/27/2006	<5	<10	--	3400	--	319	<0.50	0.056
CWP-21	07/26/2006	13	<10	--	5500	--	154	<0.50	0.079
CWP-21	10/30/2006	<5.0	<10	--	3100	--	275	<0.50	0.10
CWP-21	01/29/2007	<5.0	<10	--	2800	--	216	<0.50	0.073
CWP-21	04/26/2007	58	37	--	6800	--	10.2	<0.50	0.47
CWP-21	07/30/2007	<5.0	<10	--	3800	--	211	<0.50	0.13
CWP-21	10/30/2007	6.2	15	--	3300	--	151	<0.50	0.18
CWP-21	01/31/2008	19	<10	--	2300	--	614	<0.50	0.11
CWP-21	04/28/2008	26	10	--	2400	--	95	<0.50	0.13
CWP-21	07/30/2008	<5.0	<10	--	2600	--	149	<0.50	0.10
CWP-21	10/28/2008	<5.0	<10	--	2600	--	173	<0.50	0.13
CWP-21	01/28/2009	<5.0	<10	--	3200	--	227	<0.50	0.080
CWP-21	4/29/2009	11	<10	--	3700	--	202	<0.50	0.11
CWP-21	7/29/2009	5.1	<10	--	2300	--	149	<0.50	0.14
CWP-21	10/29/2009	<5.0	<10	--	2200	--	156	<0.50	0.15
CWP-21	01/28/10	<5.0	<10	--	3100	--	170	<0.50	0.12
CWP-21	4/28/2010	<5.0	<10	--	160	--	24.7	<0.50	0.072
CWP-21	7/27/2010	6.3	<10	--	1400	--	127	<0.50	0.14
CWP-21	10/26/2010	6.4	<10	--	2700	--	129	<0.50	0.11

** Special sampling due to high pH and strong calcium polysulfide odor.

TABLE 4

Dissolved Arsenic, Dissolved Chromium, Dissolved Manganese,
Dissolved Calcium, Sulfate, Ammonia, Dissolved Boron

January 1999 through December 2013
Coast Wood Preserving, Inc.
Ukiah, CA.

SITE	DATE	Dissolved Arsenic	Dissolved Chromium	Hexavalent Chromium	Dissolved Manganese	Dissolved Calcium	Sulfate	Ammonia as NH3	Dissolved Boron
		(ug/L)				(mg/L)			
CWP-21	1/20/2011	<5.0	<10	--	1900	--	146	<0.50	<0.050
CWP-21	4/19/2011	13	<10	--	<10	--	25.9	<0.50	0.18
CWP-21	4/26/2011	30	<10	--	4500	--	241	<0.50	0.080
CWP-21	7/28/2011	5.9	<10	--	3600	--	84.2	<0.50	0.094
CWP-21	10/31/2011	<5.0	<10	--	1900	--	105	<0.50	0.13
CWP-21	1/29/2012	<5.0	<10	--	2100	--	142	<0.50	0.12
CWP-21	8/23/2012	<5.0	<10	--	1600	28	108	<0.50	--
CWP-21	10/31/2012	<5.0	<10	--	1400	29	94.9	1.8	--
CWP-21	11/1/2012	--	--	<0.50	--	--	--	--	--
CWP-21	4/30/2013	<5.0	<10	--	1500	24	103	<0.50	--
CWP-21	5/23/2013	--	--	<0.50	--	--	--	--	--
CWP-21	10/22/13	<5.0	<10	--	1700	33	128	0.51	--
CWP-22	8/27/1999	<5	14	--	<30	22	33	--	--
CWP-22	12/17/1999	40	16	--	17000	150	577	--	--
CWP-22	4/10/2000	17	<100	--	13000	480	1448	--	--
CWP-22	10/4/2000	<10	41	--	18000	190	586.5	--	--
CWP-22	4/17/2001	<10	<10	--	8000	160	720	--	--
CWP-22	10/31/2001	<10	<10	--	6900	130	462	--	--
CWP-22	4/16/2002	<10	<10	--	6900	120	496	--	--
CWP-22	1/15/2003	<5	<10	--	120	81	342	--	--
CWP-22	4/17/2003	<5	<10	--	2300	92	346	--	--
CWP-22	10/22/2003	<5	<10	--	6500	72	253	--	--
CWP-22	04/29/2004	<5	<10	--	9400	84	125	--	--
CWP-22	10/27/2004	<5	<10	--	4900	67	230	--	--
CWP-22	01/27/2005	<5	<10	--	5900	--	266	<0.50	0.083
CWP-22	07/27/2005	33	71	--	11000	--	173	<0.50	0.084
CWP-22	10/31/2005	<5	25	--	4600	--	294	<0.50	0.071
CWP-22	01/26/2006	<5	41	--	5300	--	403	<0.50	0.066
CWP-22	04/27/2006	<5	<10	--	5900	--	330	<0.50	0.063
CWP-22	10/30/2006	<5.0	<10	--	8100	--	441	<0.50	0.088
CWP-22	01/29/2007	<5.0	<10	--	8000	--	512	<0.50	0.066
CWP-22	07/26/2007	<5.0	19	--	18000	--	1430	<0.50	0.11
CWP-22	01/29/2008	<5.0	<10	--	19000	--	1310	<0.50	0.12
CWP-22	04/28/2008	<5.0	15	--	17000	--	1150	<0.50	0.076
CWP-22	07/30/2008	<5.0	<10	--	14000	--	818	<0.50	0.076
CWP-22	01/28/2009	<5.0	<10	--	14000	--	826	<0.50	0.067
CWP-22	7/28/2009	<5.0	<10	--	11000	--	712	<0.50	0.059
CWP-22	01/27/10	<5.0	<10	--	9400	--	561	<0.50	0.13
CWP-22	7/26/2010	<5.0	26	--	10000	--	631	<0.50	0.073
CWP-22	10/26/2010	<5.0	12	--	9400	--	609	<0.50	<0.050
CWP-22	1/26/2011	<5.0	11	--	8400	--	575	<0.50	<0.050
CWP-22	4/26/2011	<5.0	<10	--	7800	--	569	<0.50	<0.050
CWP-22	7/26/2011	<5.0	<10	--	8400	--	506	<0.50	<0.050
CWP-22	1/29/2012	<5.0	<10	--	7600	--	438	<0.50	0.059
CWP-22	8/23/2012	<5.0	<10	--	7900	100	406	<0.50	--
CWP-22	10/30/2012	<5.0	<10	--	6600	90	401	0.51	--

** Special sampling due to high pH and strong calcium polysulfide odor.

TABLE 4

Dissolved Arsenic, Dissolved Chromium, Dissolved Manganese,
Dissolved Calcium, Sulfate, Ammonia, Dissolved Boron

January 1999 through December 2013
Coast Wood Preserving, Inc.
Ukiah, CA.

SITE	DATE	Dissolved Arsenic	Dissolved Chromium	Hexavalent Chromium	Dissolved Manganese	Dissolved Calcium	Sulfate	Ammonia as NH3	Dissolved Boron
		(ug/L)				(mg/L)			
CWP-22	4/30/2013	<5.0	<10	--	8200	89	413	<0.50	--
CWP-22	7/11/2013	<5.0	<10	--	7100	83	409	<0.50	--
CWP-22	10/22/13	<5.0	<10	--	5000	66	313	<0.50	--
HL-07	1/30/1999	--	2100	--	--	--	--	--	--
HL-07	2/27/1999	--	1000	--	--	--	--	--	--
HL-07	5/17/1999	--	2600	--	--	--	--	--	--
HL-07	8/26/1999	<5	2200	--	<30	16	28	--	--
HL-07	9/11/1999	<5	2300	--	<30	16	<.5	--	--
HL-07	10/22/1999	--	9	--	--	30	94	--	--
HL-07	11/19/1999	<10	110	--	600	2	64	--	--
HL-07	12/21/1999	<10	<50	--	550	400	176	--	--
HL-07	1/21/2000	32	<10	--	970	91	3	--	--
HL-07	2/14/2000	29	<10	--	1580	102	265	--	--
HL-07	3/14/2000	<10	<10	--	2400	54	221	--	--
HL-07	4/8/2000	<10	<10	--	1000	133	392	--	--
HL-07	5/20/2000	<10	<10	--	1900	96	4	--	--
HL-07	6/17/2000	<10	<10	--	2600	200	635	--	--
HL-07	7/17/2000	50	<10	--	4200	130	320	--	--
HL-07	8/15/2000	<10	10	--	3200	270	78	--	--
HL-07	9/15/2000	<10	<10	--	2900	190	662	--	--
HL-07	10/4/2000	<10	<10	--	2500	160	496.47	--	--
HL-07	11/14/2000	<10	<10	--	3600	170	481.07	--	--
HL-07	12/7/2000	<10	<10	--	2900	140	416.21	--	--
HL-07	1/11/2001	<10	<10	--	1600	69	205.86	--	--
HL-07	2/28/2001	<10	920	--	1900	50	183	--	--
HL-07	3/19/2001	320	700	--	2300	50	242	--	--
HL-07	4/18/2001	<10	1700	--	1100	56	309	--	--
HL-07	4/24/2001	<10	220	--	1800	53	340	--	--
HL-07	8/30/2001	<10	<10	--	1400	57	283	--	--
HL-07	10/31/2001	<10	<10	--	1800	55	276	--	--
HL-07	1/31/2002	<10	43	--	1400	60	336	--	--
HL-07	4/17/2002	<10	320	--	770	64	310	--	--
HL-07	5/15/2002	<10	35	--	1700	97	494	--	--
HL-07	7/16/2002	<5	<10	--	1400	74	349	--	--
HL-07	10/23/2002	85	180	--	850	270	454	--	--
HL-07	1/15/2003	5.2	27	--	1100	160	398	--	--
HL-07	4/17/2003	13	380	--	110	53	148	--	--
HL-07	5/5/2003	<5	500	--	710	100	433	--	--
HL-07	08/06/2003	<5	25	--	2100	130	520	--	--
HL-07	08/19/2003	<5	13	--	3000	120	489	--	--
HL-07	09/23/2003	<5	<10	--	2700	110	486	--	--
HL-07	10/22/2003	<5	16	--	3000	120	625	--	--
HL-07	01/26/2004	<5	300	--	1500	120	524	--	--
HL-07	04/29/2004	<5	1200	--	91	73	330	--	--
HL-07	07/27/2004	170	40	--	1000	96	379	--	--
HL-07	10/27/2004	<5	<10	--	4300	130	490	--	--

** Special sampling due to high pH and strong calcium polysulfide odor.

TABLE 4

Dissolved Arsenic, Dissolved Chromium, Dissolved Manganese,
Dissolved Calcium, Sulfate, Ammonia, Dissolved Boron

January 1999 through December 2013
Coast Wood Preserving, Inc.
Ukiah, CA.

SITE	DATE	Dissolved Arsenic	Dissolved Chromium	Hexavalent Chromium	Dissolved Manganese	Dissolved Calcium	Sulfate	Ammonia as NH3	Dissolved Boron
		(ug/L)				(mg/L)			
HL-07	01/28/2005	<5	480	--	610	--	289	<0.50	<0.050
HL-07	04/29/2005	<5	420	--	150	--	380	<0.50	0.053
HL-07	07/28/2005	<5	35	--	2500	--	462	<0.50	0.087
HL-07	10/31/2005	<5	<10	--	1900	--	334	<0.50	0.064
HL-07	01/30/2006	<5	150	--	1200	--	369	<0.50	<0.050
HL-07	04/27/2006	<5	550	--	230	--	412	<0.50	<0.050
HL-07	07/26/2006	<5.0	15	--	1000	--	326	<0.50	0.11
HL-07	10/31/2006	77	200	--	140	--	512	0.60	<0.050
HL-07	01/30/2007	14	44	--	2600	--	580	<0.50	0.092
HL-07	04/29/2007	<5.0	470	--	25	--	198	<0.50	0.11
HL-07	07/31/2007	<5.0	<10	--	900	--	332	<0.50	0.089
HL-07	10/30/2007	<5.0	19	--	1500	--	191	<0.50	0.15
HL-07	01/31/2008	<5.0	12	--	970	--	156	<0.50	0.11
HL-07	04/30/2008	<5.0	410	--	18	--	188	<0.50	0.14
HL-07	07/30/2008	<5.0	24	--	1600	--	231	<0.50	0.12
HL-07	10/30/2008	<5.0	<10	--	1800	--	298	<0.50	0.11
HL-07	01/30/2009	<5.0	<10	--	1200	--	270	<0.50	0.20
HL-07	4/30/2009	<5.0	510	--	19	--	123	<0.50	0.14
HL-07	7/30/2009	<5.0	<10	--	1200	--	201	<0.50	0.16
HL-07(A)	10/30/2009	<5.0	<10	--	1200	--	169	<0.50	0.21
HL-07(B)	10/30/2009	<5.0	<10	--	990	--	139	<0.50	0.20
HL-07	01/28/10	<5.0	89	--	610	--	108	<0.50	0.13
HL-07	4/29/2010	<5.0	15	--	430	--	139	<0.50	0.18
HL-07	7/28/2010	<5.0	<10	--	560	--	216	<0.50	0.21
HL-07	10/28/2010	<5.0	15	--	400	--	84.7	<0.50	0.14
HL-07	1/26/2011	<5.0	63	--	540	--	152	<0.50	0.088
HL-07	4/26/2011	<5.0	62	--	38	--	101	<0.50	0.14
HL-07	7/28/2011	<5.0	33	--	120	--	125	<0.50	0.17
HL-07	10/31/2011	<5.0	<10	--	560	--	125	<0.50	0.17
HL-07	1/31/2012	<5.0	<10	--	700	--	136	<0.50	0.10
HL-07	8/27/2012	<5.0	<10	--	490	33	108	<0.50	--
HL-07	10/31/2012	<5.0	<10	--	450	27	93.7	<0.50	--
HL-07	11/1/2012	--	--	<0.50	--	--	--	--	--
HL-07	5/9/2013	<5.0	14	--	790	33	111	<0.50	--
HL-07	5/23/2013	--	--	70.4	--	--	--	--	--
HL-07	10/23/13	<5.0	<10	<0.50	1100	47	200	<0.50	--

** Special sampling due to high pH and strong calcium polysulfide odor.

TABLE 5
Data Precision, Duplicate Samples
January - December 2013

Coast Wood Preserving, Inc.
Ukiah, CA.

DATE	SAMPLE ID	DUPLICATE SAMPLE ID	Dissolved Chromium Concentrations (ug/L)		Relative % Difference
			Sample	Duplicate	
4/30/2013	CWP-101	DUP A	<10	<10	NA
5/1/2013	CWP-107	DUP B	<10	<10	NA
7/11/2013	FMB-A	DUP A	<10	<10	NA
10/23/2013	CWP-121B	DUP A	11	11	0
10/23/2013	CWP-107	DUP B	<10	<10	NA
10/23/2013*	CWP-118B	DUP A	30.8	30.2	2
10/23/2013*	HL-07	DUP B	<0.50	<0.50	NA

* Hexavalent Chromium Concentrations

APPENDICIES

A	**Groundwater Field Forms, Laboratory Reports (October 2013)**
B1	**Weekly SPCC Inspection Forms (July-December 2013)**
B2	**Weekly Chemical Storage/Hazardous Waste Area Inspection Forms (July-December 2013)**
B3	**Weekly Drip Pad Inspection Forms (July-December 2013)**
C	**Well Abandonment Activities (October 2013)**

Appendix A

Groundwater Field Forms, Laboratory Reports

Date: 10-22/23/24-13 Measured by: CPETLA

	Well ID		Casing Diameter	Well Depth	Depth of Water	Purge Volume	Gal/Inch	Purge Time
	CWP-5	X	6	10	Dry		0.12	
	CWP-6	X	6	12	11.45		0.12	
	CWP-8-S	@		23	14.70			
	CWP-8-D	@		23	14.70			
	CWP-13		4	38			0.053	
	CWP-20	X	2	23	11.12		0.013	
	CWP-21	X		20	11.23		0.013	
	CWP-22	X	4	26.8	14.56		0.053	
	CWP-101	X	2	25	—		0.013	
	CWP-102	X	2	16	—		0.013	
	CWP-105	X	4	16	13.50		0.053	
	CWP-106	X	4	16	8.15		0.053	
	CWP-107	X	4	27	14.55		0.053	
	CWP-108	X	4	16	13.52		0.053	
	CWP-111			18			0.053	
	CWP-113	X		18			0.053	
	CWP-114	X	4	18	12.88		0.053	
	CWP-115	X	4	15	10.55		0.053	
	CWP-116	X	4	14.5	6.45		0.053	
	CWP-118A	X	4	11	Dry		0.053	
	CWP-118B	X	4	15.5	11.90		0.053	
	CWP-120A	X	4	10	Dry		0.053	
	CWP-120B	X	4	22	11.23		0.053	
	CWP-121A	X	4	10	Dry		0.053	
	CWP-121B	X	4	23	11.35		0.053	
	CWP-122	@			12.15			
	HL-7	X	12	19	12.63		0.49	

x-semiannual

@ - quarterly

Alpha Analytical Laboratories Inc.
e-mail: clientservices@alpha-labs.com
Corporate: 208 Mason St., Ukiah, CA 95482 • Phone: (707) 468-0401 • Fax: (707) 468-5267
Satellite Laboratory: 6398 Dougherty Rd., Suite 35, Dublin, CA 94568 • Phone: (925) 828-6226 • Fax: (925) 828-6309

ELAP Certificate Numbers 1551 and 2728

06 November 2013

Coast Wood Preserving, Inc
Attn: Gene Pietila
P.O. Box 673
Ukiah, CA 95482
RE: Coast Wood Preserving, Inc
Work Order: 13J1469

Enclosed are the results of analyses for samples received by the laboratory on 10/22/13 15:30. If you have any questions concerning this report, please feel free to contact me.

Sincerely,

Jeanette Poplin

Jeanette L. Poplin For Sheri L. Speaks
Project Manager

Alpha Analytical Laboratories Inc.
e-mail: clientservices@alpha-labs.com
Corporate: 208 Mason St., Ukiah, CA 95482 • Phone: (707) 468-0401 • Fax: (707) 468-5267
Satellite Laboratory: 6398 Dougherty Rd., Suite 35, Dublin, CA 94568 • Phone: (925) 828-6226 • Fax: (925) 828-6309

CHEMICAL EXAMINATION REPORT

Coast Wood Preserving, Inc
P.O. Box 673
Ukiah, CA 95482
Attn: Gene Pietila

Report Date: 11/06/13 10:21
Project No: -
Project ID: Coast Wood Preserving, Inc

Order Number	Receipt Date/Time	Client Code	Client PO/Reference
13J1469	10/22/2013 15:30	COAWOOD	

ANALYTICAL REPORT FOR SAMPLES

Sample ID	Laboratory ID	Matrix	Date Sampled	Date Received
CWP-20	13J1469-01	Water	10/22/13 10:30	10/22/13 15:30
CWP-22	13J1469-02	Water	10/22/13 10:45	10/22/13 15:30
CWP-8S	13J1469-03	Water	10/22/13 10:50	10/22/13 15:30
CWP-8D	13J1469-04	Water	10/22/13 11:00	10/22/13 15:30
CWP-21	13J1469-05	Water	10/22/13 11:15	10/22/13 15:30
CWP-108	13J1469-06	Water	10/22/13 11:30	10/22/13 15:30

The results in this report apply to the samples analyzed in accordance with the chain of custody document. This analytical report must be reproduced in its entirety.

Bruce Gove
Laboratory Director

11/6/2013

Alpha Analytical Laboratories Inc.
e-mail: clientservices@alpha-labs.com
Corporate: 208 Mason St., Ukiah, CA 95482 • Phone: (707) 468-0401 • Fax: (707) 468-5267
Satellite Laboratory: 6398 Dougherty Rd., Suite 35, Dublin, CA 94568 • Phone: (925) 828-6226 • Fax: (925) 828-6309

CHEMICAL EXAMINATION REPORT

Coast Wood Preserving, Inc
P.O. Box 673
Ukiah, CA 95482
Attn: Gene Pietila

Report Date: 11/06/13 10:21
Project No: -
Project ID: Coast Wood Preserving, Inc

Order Number	Receipt Date/Time	Client Code	Client PO/Reference
13J1469	10/22/2013 15:30	COAWOOD	

Alpha Analytical Laboratories, Inc.

	METHOD	BATCH	PREPARED	ANALYZED	DILUTION	RESULT	PQL	NOTE
CWP-20 (13J1469-01)			**Sample Type: Water**			**Sampled: 10/22/13 10:30**		
Metals (Dissolved) by EPA 200 Series Methods								
Arsenic, dissolved	EPA 200.9	AJ33028	10/30/13 08:49	11/01/13 13:21	1	**8.8 ug/l**	**5.0**	
Calcium, dissolved	EPA 200.7	"	"	10/31/13 12:26	"	**43000 "**	**1000**	
Chromium, dissolved	"	"	"	"	"	**35 "**	**10**	
Manganese, dissolved	"	"	"	"	"	**2100 "**	**10**	
Conventional Chemistry Parameters by APHA/EPA Methods								
pH	SM4500-H+ B	AJ32329	10/22/13 13:00	10/22/13 17:00	1	**6.45 pH Units**	**1.68**	T-14
Ammonia as NH3	SM4500NH3C	AJ32941	10/30/13 12:13	10/30/13 20:00	"	**1.3 mg/l**	**0.50**	
Anions by EPA Method 300.0								
Sulfate as SO4	EPA 300.0	AJ32328	10/23/13 08:47	10/23/13 10:28	200	**211000 ug/l**	**100000**	
CWP-22 (13J1469-02)			**Sample Type: Water**			**Sampled: 10/22/13 10:45**		
Metals (Dissolved) by EPA 200 Series Methods								
Arsenic, dissolved	EPA 200.9	AJ33028	11/04/13 13:51	11/05/13 12:03	1	ND ug/l	5.0	
Calcium, dissolved	EPA 200.7	"	"	11/05/13 11:45	"	**66000 "**	**1000**	
Chromium, dissolved	"	"	"	"	"	ND "	10	
Manganese, dissolved	"	"	"	"	"	**5000 "**	**10**	
Conventional Chemistry Parameters by APHA/EPA Methods								
pH	SM4500-H+ B	AJ32329	10/22/13 13:00	10/22/13 17:00	1	**6.81 pH Units**	**1.68**	T-14
Ammonia as NH3	SM4500NH3C	AJ32941	10/30/13 12:13	10/30/13 20:00	"	ND mg/l	0.50	

The results in this report apply to the samples analyzed in accordance with the chain of custody document. This analytical report must be reproduced in its entirety.

Bruce Gove
Laboratory Director

11/6/2013

Alpha Analytical Laboratories Inc.
e-mail: clientservices@alpha-labs.com
Corporate: 208 Mason St., Ukiah, CA 95482 • Phone: (707) 468-0401 • Fax: (707) 468-5267
Satellite Laboratory: 6398 Dougherty Rd., Suite 35, Dublin, CA 94568 • Phone: (925) 828-6226 • Fax: (925) 828-6309

CHEMICAL EXAMINATION REPORT

Coast Wood Preserving, Inc
P.O. Box 673
Ukiah, CA 95482
Attn: Gene Pietila

Report Date: 11/06/13 10:21
Project No: -
Project ID: Coast Wood Preserving, Inc

Order Number	Receipt Date/Time	Client Code	Client PO/Reference
13J1469	10/22/2013 15:30	COAWOOD	

Alpha Analytical Laboratories, Inc.

	METHOD	BATCH	PREPARED	ANALYZED	DILUTION	RESULT	PQL	NOTE
CWP-22 (13J1469-02)			**Sample Type: Water**			**Sampled: 10/22/13 10:45**		
Anions by EPA Method 300.0								
Sulfate as SO4	EPA 300.0	AJ32328	10/23/13 08:47	10/23/13 10:43	100	**313000 ug/l**	**50000**	
CWP-8S (13J1469-03)			**Sample Type: Water**			**Sampled: 10/22/13 10:50**		
Metals (Dissolved) by EPA 200 Series Methods								
Arsenic, dissolved	EPA 200.9	AJ33028	11/04/13 13:51	11/05/13 11:41	1	ND ug/l	5.0	
Calcium, dissolved	EPA 200.7	"	"	11/05/13 11:40	"	**84000 "**	**1000**	
Chromium, dissolved	"	"	"	"	"	ND "	10	
Manganese, dissolved	"	"	"	"	"	**5600 "**	**10**	
Conventional Chemistry Parameters by APHA/EPA Methods								
pH	SM4500-H+ B	AJ32329	10/22/13 13:00	10/22/13 17:00	1	**6.82 pH Units**	**1.68**	T-14
Ammonia as NH3	SM4500NH3C	AJ32941	10/30/13 12:13	10/30/13 20:00	"	ND mg/l	0.50	
Anions by EPA Method 300.0								
Sulfate as SO4	EPA 300.0	AJ32328	10/23/13 08:47	10/23/13 10:58	25	**393000 ug/l**	**12500**	
CWP-8D (13J1469-04)			**Sample Type: Water**			**Sampled: 10/22/13 11:00**		
Metals (Dissolved) by EPA 200 Series Methods								
Arsenic, dissolved	EPA 200.9	AJ33028	10/30/13 08:49	10/31/13 20:09	1	ND ug/l	5.0	
Calcium, dissolved	EPA 200.7	"	"	10/31/13 12:36	"	**80000 "**	**1000**	
Chromium, dissolved	"	"	"	"	"	ND "	10	
Manganese, dissolved	"	"	"	"	"	**4400 "**	**10**	

The results in this report apply to the samples analyzed in accordance with the chain of custody document. This analytical report must be reproduced in its entirety.

Bruce Gove
Laboratory Director

11/6/2013

Alpha Analytical Laboratories Inc.
e-mail: clientservices@alpha-labs.com
Corporate: 208 Mason St., Ukiah, CA 95482 • Phone: (707) 468-0401 • Fax: (707) 468-5267
Satellite Laboratory: 6398 Dougherty Rd., Suite 35, Dublin, CA 94568 • Phone: (925) 828-6226 • Fax: (925) 828-6309

CHEMICAL EXAMINATION REPORT

Coast Wood Preserving, Inc
P.O. Box 673
Ukiah, CA 95482
Attn: Gene Pietila

Report Date: 11/06/13 10:21
Project No: -
Project ID: Coast Wood Preserving, Inc

Order Number	Receipt Date/Time	Client Code	Client PO/Reference
13J1469	10/22/2013 15:30	COAWOOD	

Alpha Analytical Laboratories, Inc.

	METHOD	BATCH	PREPARED	ANALYZED	DILUTION	RESULT	PQL	NOTE
CWP-8D (13J1469-04)			**Sample Type: Water**			**Sampled: 10/22/13 11:00**		
Conventional Chemistry Parameters by APHA/EPA Methods								
pH	SM4500-H+ B	AJ32329	10/22/13 13:00	10/22/13 17:00	1	**7.55 pH Units**	**1.68**	T-14
Ammonia as NH3	SM4500NH3C	AJ32941	10/30/13 12:13	10/30/13 20:00	"	**0.60 mg/l**	**0.50**	
Anions by EPA Method 300.0								
Sulfate as SO4	EPA 300.0	AJ32328	10/23/13 08:47	10/23/13 11:13	25	**148000 ug/l**	**12500**	
CWP-21 (13J1469-05)			**Sample Type: Water**			**Sampled: 10/22/13 11:15**		
Metals (Dissolved) by EPA 200 Series Methods								
Arsenic, dissolved	EPA 200.9	AJ33028	10/30/13 08:49	10/31/13 20:14	1	ND ug/l	5.0	
Calcium, dissolved	EPA 200.7	"	"	10/31/13 12:41	"	**33000 "**	**1000**	
Chromium, dissolved	"	"	"	"	"	ND "	10	
Manganese, dissolved	"	"	"	"	"	**1700 "**	**10**	
Conventional Chemistry Parameters by APHA/EPA Methods								
pH	SM4500-H+ B	AJ32329	10/22/13 13:00	10/22/13 17:00	1	**6.19 pH Units**	**1.68**	T-14
Ammonia as NH3	SM4500NH3C	AJ32941	10/30/13 12:13	10/30/13 20:00	"	**0.51 mg/l**	**0.50**	
Anions by EPA Method 300.0								
Sulfate as SO4	EPA 300.0	AJ32328	10/23/13 08:47	10/23/13 11:28	25	**128000 ug/l**	**12500**	
CWP-108 (13J1469-06)			**Sample Type: Water**			**Sampled: 10/22/13 11:30**		
Metals (Dissolved) by EPA 200 Series Methods								
Arsenic, dissolved	EPA 200.9	AJ33028	10/30/13 08:49	10/31/13 20:24	1	ND ug/l	5.0	
Calcium, dissolved	EPA 200.7	"	"	10/31/13 12:46	"	**73000 "**	**1000**	
Chromium, dissolved	"	"	"	"	"	ND "	10	
Manganese, dissolved	"	"	"	"	"	**3100 "**	**10**	

The results in this report apply to the samples analyzed in accordance with the chain of custody document. This analytical report must be reproduced in its entirety.

Bruce Gove
Laboratory Director

11/6/2013

Alpha Analytical Laboratories Inc.
e-mail: clientservices@alpha-labs.com
Corporate: 208 Mason St., Ukiah, CA 95482 • Phone: (707) 468-0401 • Fax: (707) 468-5267
Satellite Laboratory: 6398 Dougherty Rd., Suite 35, Dublin, CA 94568 • Phone: (925) 828-6226 • Fax: (925) 828-6309

CHEMICAL EXAMINATION REPORT

Coast Wood Preserving, Inc
P.O. Box 673
Ukiah, CA 95482
Attn: Gene Pietila

Report Date: 11/06/13 10:21
Project No: -
Project ID: Coast Wood Preserving, Inc

Order Number	Receipt Date/Time	Client Code	Client PO/Reference
13J1469	10/22/2013 15:30	COAWOOD	

Alpha Analytical Laboratories, Inc.

	METHOD	BATCH	PREPARED	ANALYZED	DILUTION	RESULT	PQL	NOTE
CWP-108 (13J1469-06)			**Sample Type: Water**			**Sampled: 10/22/13 11:30**		
Conventional Chemistry Parameters by APHA/EPA Methods								
pH	SM4500-H+ B	AJ32329	10/22/13 13:00	10/22/13 17:00	1	**6.48 pH Units**	**1.68**	T-14
Ammonia as NH3	SM4500NH3C	AJ32941	10/30/13 12:13	10/30/13 20:00	"	**0.51 mg/l**	**0.50**	
Anions by EPA Method 300.0								
Sulfate as SO4	EPA 300.0	AJ32328	10/23/13 08:47	10/23/13 12:29	50	**313000 ug/l**	**25000**	

The results in this report apply to the samples analyzed in accordance with the chain of custody document. This analytical report must be reproduced in its entirety.

Bruce Gove
Laboratory Director

11/6/2013

Alpha Analytical Laboratories Inc.
e-mail: clientservices@alpha-labs.com
Corporate: 208 Mason St., Ukiah, CA 95482 • Phone: (707) 468-0401 • Fax: (707) 468-5267
Satellite Laboratory: 6398 Dougherty Rd., Suite 35, Dublin, CA 94568 • Phone: (925) 828-6226 • Fax: (925) 828-6309

CHEMICAL EXAMINATION REPORT

Coast Wood Preserving, Inc
P.O. Box 673
Ukiah, CA 95482
Attn: Gene Pietila

Report Date: 11/06/13 10:21
Project No: -
Project ID: Coast Wood Preserving, Inc

Order Number	Receipt Date/Time	Client Code	Client PO/Reference
13J1469	10/22/2013 15:30	COAWOOD	

Notes and Definitions

QM-4X	The spike recovery was outside of QC acceptance limits for the MS and/or MSD due to analyte concentration at 4 times or greater the spike concentration. The QC batch was accepted based on LCS and/or LCSD recoveries within the acceptance limits.
T-14	Residual chlorine, dissolved oxygen, and pH must be analyzed in the field to meet the EPA specified 15 minute hold time. Sample was received and analyzed outside of this "window."
DET	Analyte DETECTED
ND	Analyte NOT DETECTED at or above the reporting limit
NR	Not Reported
dry	Sample results reported on a dry weight basis
RPD	Relative Percent Difference
PQL	Practical Quantitation Limit

The results in this report apply to the samples analyzed in accordance with the chain of custody document. This analytical report must be reproduced in its entirety.

Bruce Gove
Laboratory Director

11/6/2013

Chain of Custody Record

Alpha Analytical Laboratories Inc.
e-mail: clientservices@alpha labs.com

Laboratory & Corporate: 208 Mason Street, Ukiah, CA 95482
707-468-0401 • Fax: 707-468-5267

Service Center & Micro Lab: 6398 Dougherty Road, Suite 35, Dublin, CA 94568
925-828-6226 • Fax: 925-828-6309

Reports and Invoices will be delivered by e-mail in .pdf format.

Lab No. 13J1469 Page 1 of 1

Signature below authorizes work under terms stated on reverse side.

Report to:
Company: CoastWood Preserving
Attn: Gene Pietila
Address: PO BOX 673 UKIAH CA. 95482
Phone/Fax: 468-0141 468-0660
E-mail Address: info@wetreatwood.com

Invoice to (if different):
Company:
Attn:
Address:
Phone/Fax:
E-mail Address:

Project Info for Report:
Project Name: CoastWood
Project No:
PO/Reference:

Samplers Signature: Chester Pietila
Print: CHESTER PIETILA

Sample Identification	Sampled: Date	Sampled: Time	Container: 40ml VOA	Poly	Amber	Sleeve	Other	Preservative: HCL	HNO3	H2SO4	Other	None	Matrix: Water	Soil	Other	Total Number of Containers	Total Dissolved Arsenic	" Chromium	" " Manganese	" " Sulfate	Ammonia as NH3	Pb	Diss Calcium	Sample Notes or CDPH Source Numbers:
CWP-20	10-22-13	10:30		X								X	X				X	X	X	X	X	X	X	
CWP-22	"	10:45																						Add Dissolved Ca
CWP-85	"	10:50																						to all Samples per Gene
CWP-8D	"	11:00																						10-23-13 SE
CWP-21	"	11:15																						
CWP-108	"	11:30																						

TAT: 10 days ✓ Rush: 5 days ○ 48 hours ○ Other: ___ days ○

Lab Approval Required For Rush TATs

Sample Notes (lab use only)
Temperature: 19.4 C deg. C
Shipment Method:
Custody Seals: ○ Y / N ○

Relinquished by:	Received by:	Date:	Time:
Chester Pietila	S. Speakes	10/22/13	15:30

CDPH Write On EDT Report? ○ Yes ○ No
State System Number:
If "Y" please enter the Source Number(s) in the column above.

CA Geotracker EDF Report? ○ Yes ○ No
Global ID: Sampling Company Log Code:
EDF to (Email Address):

Travel and Site Time: Mileage: Misc. Supplies:

Alpha Analytical Laboratories Inc.
e-mail: clientservices@alpha-labs.com
Corporate: 208 Mason St., Ukiah, CA 95482 • Phone: (707) 468-0401 • Fax: (707) 468-5267
Satellite Laboratory: 6398 Dougherty Rd., Suite 35, Dublin, CA 94568 • Phone: (925) 828-6226 • Fax: (925) 828-6309

ELAP Certificate Numbers 1551 and 2728

06 November 2013

Coast Wood Preserving, Inc
Attn: Gene Pietila
P.O. Box 673
Ukiah, CA 95482
RE: Coast Wood Preserving, Inc
Work Order: 13J1535

Enclosed are the results of analyses for samples received by the laboratory on 10/23/13 09:30. If you have any questions concerning this report, please feel free to contact me.

Sincerely,

Jeanette Poplin

Jeanette L. Poplin For Sheri L. Speaks
Project Manager

Alpha Analytical Laboratories Inc.
e-mail: clientservices@alpha-labs.com
Corporate: 208 Mason St., Ukiah, CA 95482 • Phone: (707) 468-0401 • Fax: (707) 468-5267
Satellite Laboratory: 6398 Dougherty Rd., Suite 35, Dublin, CA 94568 • Phone: (925) 828-6226 • Fax: (925) 828-6309

CHEMICAL EXAMINATION REPORT

Coast Wood Preserving, Inc
P.O. Box 673
Ukiah, CA 95482
Attn: Gene Pietila

Report Date: 11/06/13 16:15
Project No: -
Project ID: Coast Wood Preserving, Inc

Order Number	Receipt Date/Time	Client Code	Client PO/Reference
13J1535	10/23/2013 09:30	COAWOOD	

ANALYTICAL REPORT FOR SAMPLES

Sample ID	Laboratory ID	Matrix	Date Sampled	Date Received
CWP-105	13J1535-01	Water	10/23/13 06:45	10/23/13 09:30
FMB-A	13J1535-02	Water	10/23/13 06:55	10/23/13 09:30
CWP-121-B	13J1535-03	Water	10/23/13 07:20	10/23/13 09:30
CWP-115	13J1535-04	Water	10/23/13 08:30	10/23/13 09:30
DUP-A	13J1535-05	Water	10/23/13 00:00	10/23/13 09:30
CWP-120B	13J1535-06	Water	10/23/13 07:15	10/23/13 09:30

The results in this report apply to the samples analyzed in accordance with the chain of custody document. This analytical report must be reproduced in its entirety.

Bruce Gove
Laboratory Director

11/6/2013

Alpha Analytical Laboratories Inc.
e-mail: clientservices@alpha-labs.com
Corporate: 208 Mason St., Ukiah, CA 95482 • Phone: (707) 468-0401 • Fax: (707) 468-5267
Satellite Laboratory: 6398 Dougherty Rd., Suite 35, Dublin, CA 94568 • Phone: (925) 828-6226 • Fax: (925) 828-6309

CHEMICAL EXAMINATION REPORT

Coast Wood Preserving, Inc
P.O. Box 673
Ukiah, CA 95482
Attn: Gene Pietila

Report Date: 11/06/13 16:15
Project No: -
Project ID: Coast Wood Preserving, Inc

Order Number	Receipt Date/Time	Client Code	Client PO/Reference
13J1535	10/23/2013 09:30	COAWOOD	

Alpha Analytical Laboratories, Inc.

	METHOD	BATCH	PREPARED	ANALYZED	DILUTION	RESULT	PQL	NOTE
CWP-105 (13J1535-01)			**Sample Type: Water**			**Sampled: 10/23/13 06:45**		
Metals (Dissolved) by EPA 200 Series Methods								
Arsenic, dissolved	EPA 200.9	AJ33028	10/30/13 08:49	10/31/13 20:30	1	ND ug/l	5.0	
Calcium, dissolved	EPA 200.7	"	"	10/31/13 12:51	"	**41000 "**	**1000**	
Chromium, dissolved	"	"	"	"	"	ND "	10	
Manganese, dissolved	"	"	"	"	"	**23 "**	**10**	
Conventional Chemistry Parameters by APHA/EPA Methods								
pH	SM4500-H+ B	AJ32428	10/23/13 13:00	10/23/13 17:00	1	**6.92 pH Units**	**1.68**	T-14
Ammonia as NH3	SM4500NH3C	AJ33039	10/30/13 11:16	10/31/13 19:31	"	ND mg/l	0.50	
Anions by EPA Method 300.0								
Sulfate as SO4	EPA 300.0	AJ32328	10/23/13 08:47	10/23/13 13:14	5	**70000 ug/l**	**2500**	
FMB-A (13J1535-02)			**Sample Type: Water**			**Sampled: 10/23/13 06:55**		
Metals (Dissolved) by EPA 200 Series Methods								
Arsenic, dissolved	EPA 200.9	AJ33028	10/30/13 08:49	10/31/13 20:35	1	ND ug/l	5.0	
Calcium, dissolved	EPA 200.7	"	"	10/31/13 12:56	"	ND "	1000	
Chromium, dissolved	"	"	"	"	"	ND "	10	
Manganese, dissolved	"	"	"	"	"	ND "	10	
Conventional Chemistry Parameters by APHA/EPA Methods								
pH	SM4500-H+ B	AJ32428	10/23/13 13:00	10/23/13 17:00	1	**5.83 pH Units**	**1.68**	T-14
Ammonia as NH3	SM4500NH3C	AJ33039	10/30/13 11:16	10/31/13 19:31	"	ND mg/l	0.50	

The results in this report apply to the samples analyzed in accordance with the chain of custody document. This analytical report must be reproduced in its entirety.

Bruce Gove
Laboratory Director

11/6/2013

Alpha Analytical Laboratories Inc.
e-mail: clientservices@alpha-labs.com
Corporate: 208 Mason St., Ukiah, CA 95482 • Phone: (707) 468-0401 • Fax: (707) 468-5267
Satellite Laboratory: 6398 Dougherty Rd., Suite 35, Dublin, CA 94568 • Phone: (925) 828-6226 • Fax: (925) 828-6309

CHEMICAL EXAMINATION REPORT

Coast Wood Preserving, Inc
P.O. Box 673
Ukiah, CA 95482
Attn: Gene Pietila

Report Date: 11/06/13 16:15
Project No: -
Project ID: Coast Wood Preserving, Inc

Order Number	Receipt Date/Time	Client Code	Client PO/Reference
13J1535	10/23/2013 09:30	COAWOOD	

Alpha Analytical Laboratories, Inc.

	METHOD	BATCH	PREPARED	ANALYZED	DILUTION	RESULT	PQL	NOTE
FMB-A (13J1535-02)			**Sample Type: Water**			**Sampled: 10/23/13 06:55**		
Anions by EPA Method 300.0								
Sulfate as SO4	EPA 300.0	AJ32328	10/23/13 08:47	10/23/13 13:44	1	ND ug/l	500	
CWP-121-B (13J1535-03)			**Sample Type: Water**			**Sampled: 10/23/13 07:20**		
Metals (Dissolved) by EPA 200 Series Methods								
Arsenic, dissolved	EPA 200.9	AJ33028	10/30/13 08:49	10/31/13 20:40	1	ND ug/l	5.0	
Calcium, dissolved	EPA 200.7	"	"	10/31/13 13:01	"	**33000 "**	**1000**	
Chromium, dissolved	"	"	"	"	"	**11 "**	**10**	
Manganese, dissolved	"	"	"	"	"	**2400 "**	**10**	
Conventional Chemistry Parameters by APHA/EPA Methods								
pH	SM4500-H+ B	AJ32428	10/23/13 13:00	10/23/13 17:00	1	**6.81 pH Units**	**1.68**	T-14
Ammonia as NH3	SM4500NH3C	AJ33039	10/30/13 11:16	10/31/13 19:31	"	ND mg/l	0.50	
Anions by EPA Method 300.0								
Sulfate as SO4	EPA 300.0	AJ32328	10/23/13 08:47	10/23/13 14:17	20	**148000 ug/l**	**10000**	
CWP-115 (13J1535-04)			**Sample Type: Water**			**Sampled: 10/23/13 08:30**		
Metals (Dissolved) by EPA 200 Series Methods								
Arsenic, dissolved	EPA 200.9	AJ33028	10/30/13 08:49	10/31/13 20:46	1	ND ug/l	5.0	
Calcium, dissolved	EPA 200.7	"	"	10/31/13 13:06	"	**480000 "**	**1000**	
Chromium, dissolved	"	"	"	"	"	ND "	10	
Manganese, dissolved	"	"	"	"	"	**14000 "**	**10**	

The results in this report apply to the samples analyzed in accordance with the chain of custody document. This analytical report must be reproduced in its entirety.

Bruce Gove
Laboratory Director

11/6/2013

Alpha Analytical Laboratories Inc.
e-mail: clientservices@alpha-labs.com
Corporate: 208 Mason St., Ukiah, CA 95482 • Phone: (707) 468-0401 • Fax: (707) 468-5267
Satellite Laboratory: 6398 Dougherty Rd., Suite 35, Dublin, CA 94568 • Phone: (925) 828-6226 • Fax: (925) 828-6309

CHEMICAL EXAMINATION REPORT

Coast Wood Preserving, Inc
P.O. Box 673
Ukiah, CA 95482
Attn: Gene Pietila

Report Date: 11/06/13 16:15
Project No: -
Project ID: Coast Wood Preserving, Inc

Order Number	Receipt Date/Time	Client Code	Client PO/Reference
13J1535	10/23/2013 09:30	COAWOOD	

Alpha Analytical Laboratories, Inc.

	METHOD	BATCH	PREPARED	ANALYZED	DILUTION	RESULT	PQL	NOTE
CWP-115 (13J1535-04)			**Sample Type: Water**			**Sampled: 10/23/13 08:30**		
Conventional Chemistry Parameters by APHA/EPA Methods								
pH	SM4500-H+ B	AJ32428	10/23/13 13:00	10/23/13 17:00	1	**6.52 pH Units**	**1.68**	T-14
Ammonia as NH3	SM4500NH3C	AJ33039	10/31/13 11:16	10/31/13 19:31	"	ND mg/l	0.50	
Anions by EPA Method 300.0								
Sulfate as SO4	EPA 300.0	AJ32328	10/23/13 08:47	10/23/13 14:32	200	**2660000 ug/l**	**100000**	
DUP-A (13J1535-05)			**Sample Type: Water**			**Sampled: 10/23/13 00:00**		
Metals (Dissolved) by EPA 200 Series Methods								
Arsenic, dissolved	EPA 200.9	AJ33028	10/30/13 08:49	10/31/13 20:51	1	ND ug/l	5.0	
Calcium, dissolved	EPA 200.7	"	"	10/31/13 12:21	"	**29000 "**	**1000**	
Chromium, dissolved	"	"	"	"	"	**11 "**	**10**	
Manganese, dissolved	"	"	"	"	"	**2400 "**	**10**	
Conventional Chemistry Parameters by APHA/EPA Methods								
pH	SM4500-H+ B	AJ32428	10/23/13 13:00	10/23/13 17:00	1	**6.83 pH Units**	**1.68**	T-14
Ammonia as NH3	SM4500NH3C	AJ33039	10/31/13 11:16	10/31/13 19:31	"	ND mg/l	0.50	
Anions by EPA Method 300.0								
Sulfate as SO4	EPA 300.0	AJ32328	10/23/13 08:47	10/23/13 14:47	100	**184000 ug/l**	**50000**	
CWP-120B (13J1535-06)			**Sample Type: Water**			**Sampled: 10/23/13 07:15**		
Metals (Dissolved) by EPA 200 Series Methods								
Arsenic, dissolved	EPA 200.9	AJ33028	10/30/13 08:49	10/31/13 22:23	1	ND ug/l	5.0	
Calcium, dissolved	EPA 200.7	"	"	10/31/13 13:21	"	**38000 "**	**1000**	
Chromium, dissolved	"	"	"	"	"	**16 "**	**10**	
Manganese, dissolved	"	"	"	"	"	**3200 "**	**10**	

The results in this report apply to the samples analyzed in accordance with the chain of custody document. This analytical report must be reproduced in its entirety.

Bruce Gove
Laboratory Director

11/6/2013

Alpha Analytical Laboratories Inc.
e-mail: clientservices@alpha-labs.com
Corporate: 208 Mason St., Ukiah, CA 95482 • Phone: (707) 468-0401 • Fax: (707) 468-5267
Satellite Laboratory: 6398 Dougherty Rd., Suite 35, Dublin, CA 94568 • Phone: (925) 828-6226 • Fax: (925) 828-6309

CHEMICAL EXAMINATION REPORT

Coast Wood Preserving, Inc
P.O. Box 673
Ukiah, CA 95482
Attn: Gene Pietila

Report Date: 11/06/13 16:15
Project No: -
Project ID: Coast Wood Preserving, Inc

Order Number	Receipt Date/Time	Client Code	Client PO/Reference
13J1535	10/23/2013 09:30	COAWOOD	

Alpha Analytical Laboratories, Inc.

	METHOD	BATCH	PREPARED	ANALYZED	DILUTION	RESULT	PQL	NOTE
CWP-120B (13J1535-06)			**Sample Type: Water**			**Sampled: 10/23/13 07:15**		
Conventional Chemistry Parameters by APHA/EPA Methods								
pH	SM4500-H+ B	AJ32428	10/23/13 13:00	10/23/13 17:00	1	**7.05 pH Units**	**1.68**	T-14
Ammonia as NH3	SM4500NH3C	AJ33039	10/31/13 11:16	10/31/13 19:31	"	ND mg/l	0.50	
Anions by EPA Method 300.0								
Sulfate as SO4	EPA 300.0	AJ32328	10/23/13 08:47	10/23/13 15:05	100	**182000 ug/l**	**50000**	

The results in this report apply to the samples analyzed in accordance with the chain of custody document. This analytical report must be reproduced in its entirety.

Bruce Gove
Laboratory Director

11/6/2013

Alpha Analytical Laboratories Inc.
e-mail: clientservices@alpha-labs.com
Corporate: 208 Mason St., Ukiah, CA 95482 • Phone: (707) 468-0401 • Fax: (707) 468-5267
Satellite Laboratory: 6398 Dougherty Rd., Suite 35, Dublin, CA 94568 • Phone: (925) 828-6226 • Fax: (925) 828-6309

CHEMICAL EXAMINATION REPORT

Coast Wood Preserving, Inc
P.O. Box 673
Ukiah, CA 95482
Attn: Gene Pietila

Report Date: 11/06/13 16:15
Project No: -
Project ID: Coast Wood Preserving, Inc

Order Number	Receipt Date/Time	Client Code	Client PO/Reference
13J1535	10/23/2013 09:30	COAWOOD	

Notes and Definitions

QM-4X	The spike recovery was outside of QC acceptance limits for the MS and/or MSD due to analyte concentration at 4 times or greater the spike concentration. The QC batch was accepted based on LCS and/or LCSD recoveries within the acceptance limits.
T-14	Residual chlorine, dissolved oxygen, and pH must be analyzed in the field to meet the EPA specified 15 minute hold time. Sample was received and analyzed outside of this "window."
DET	Analyte DETECTED
ND	Analyte NOT DETECTED at or above the reporting limit
NR	Not Reported
dry	Sample results reported on a dry weight basis
RPD	Relative Percent Difference
PQL	Practical Quantitation Limit

The results in this report apply to the samples analyzed in accordance with the chain of custody document. This analytical report must be reproduced in its entirety.

Bruce Gove
Laboratory Director

11/6/2013

Alpha Analytical Laboratories Inc.
e-mail: clientservices@alpha-labs.com

Laboratory & Corporate: 208 Mason Street, Ukiah, CA 95482
707-468-0401 • Fax: 707-468-5267

Service Center & Micro Lab: 6398 Dougherty Road, Suite 35, Dublin, CA 94568
925-828-6226 • Fax: 925-828-6309

Chain of Custody Record

Reports and Invoices will be delivered by e-mail in .pdf format.

Lab No. 1351535 Page 1 of 1

Report to:
Company: Coast Wood Preserving
Attn: Gene Pietila
Address: PO BOX 673 UKIAH CA. 95482
Phone/Fax: 468-0141 468-0660
E-mail Address: Info@coastwood-cpp

Invoice to (if different):
Company:
Attn:
Address:
Phone/Fax:
E-mail Address:

Project Info for Report:
Project Name: Coast Wood
Project No:
PO/Reference:

Samplers Signature: Chest Little
Print: CHESTER PIETILA

Signature below authorizes work under terms stated on reverse side.

Analyses Requested

TAT: 10 days ☒; Rush: 5 days ○; 48 hours ○; Other: ___ days ○

Lab Approval Required For Rush TATs

Sample Notes (lab use only): Temperature: 18.6 deg. C; Shipment Method:; Custody Seals: ○ Y / N ○

Sample Identification	Sampled: Date	Sampled: Time	Container: 40ml VOA	Poly	Amber	Sleeve	Other	Preservative: HCL	HNO3	H2SO4	Other	None	Matrix: Water	Soil	Other	Total Number of Containers	Total Dissolved Arsenic	" " Chromium	" " Manganese	" " Sulphate	" " Calcium	Ammonia as NH3	pH	Sample Notes or CDPH Source Numbers:
CWP-105	10/23/13	6:45		X								X	X				X	X	X	X	X	X	X	
FMB-A	"	6:55																						
CWP 121-B	"	7:30																						
CWP-115	"	8:30																						
DUP-A	"	–																						
CWP-120B	"	7:15																						

Relinquished by:	Received by:	Date:	Time:
Chest Little	[illegible]	10/24/13	9:30

CDPH Write On EDT Report? ○ Yes ○ No
State System Number:
If "Y" please enter the Source Number(s) in the column above.

CA Geotracker EDF Report? ○ Yes ○ No
Global ID:
EDF to (Email Address):
Sampling Company Log Code:

Travel and Site Time: | Mileage: | Misc. Supplies:

Alpha Analytical Laboratories Inc.
e-mail: clientservices@alpha-labs.com
Corporate: 208 Mason St., Ukiah, CA 95482 • Phone: (707) 468-0401 • Fax: (707) 468-5267
Satellite Laboratory: 6398 Dougherty Rd., Suite 35, Dublin, CA 94568 • Phone: (925) 828-6226 • Fax: (925) 828-6309

ELAP Certificate Numbers 1551 and 2728

12 November 2013

Coast Wood Preserving, Inc
Attn: Gene Pietila
P.O. Box 673
Ukiah, CA 95482
RE: Coast Wood Preserving, Inc
Work Order: 13J1680

Enclosed are the results of analyses for samples received by the laboratory on 10/24/13 11:02. If you have any questions concerning this report, please feel free to contact me.

Sincerely,

Robin C. Edens For Sheri L. Speaks
Project Manager

Alpha Analytical Laboratories Inc.
e-mail: clientservices@alpha-labs.com
Corporate: 208 Mason St., Ukiah, CA 95482 • Phone: (707) 468-0401 • Fax: (707) 468-5267
Satellite Laboratory: 6398 Dougherty Rd., Suite 35, Dublin, CA 94568 • Phone: (925) 828-6226 • Fax: (925) 828-6309

CHEMICAL EXAMINATION REPORT

Coast Wood Preserving, Inc
P.O. Box 673
Ukiah, CA 95482
Attn: Gene Pietila

Report Date: 11/12/13 10:44
Project No: -
Project ID: Coast Wood Preserving, Inc

Order Number	Receipt Date/Time	Client Code	Client PO/Reference
13J1680	10/24/2013 11:02	COAWOOD	

ANALYTICAL REPORT FOR SAMPLES

Sample ID	Laboratory ID	Matrix	Date Sampled	Date Received
CWP-118B	13J1680-01	Water	10/23/13 13:15	10/24/13 11:02
HL-7	13J1680-02	Water	10/23/13 13:25	10/24/13 11:02
CWP-6	13J1680-03	Water	10/24/13 07:00	10/24/13 11:02
CWP-107	13J1680-04	Water	10/24/13 07:25	10/24/13 11:02
FMB-B	13J1680-05	Water	10/24/13 07:15	10/24/13 11:02
DUP-B	13J1680-06	Water	10/24/13 07:25	10/24/13 11:02
CWP-114	13J1680-07	Water	10/24/13 07:45	10/24/13 11:02
CWP-122	13J1680-08	Water	10/24/13 08:00	10/24/13 11:02
CWP-106	13J1680-09	Water	10/24/13 08:20	10/24/13 11:02
CWP-116	13J1680-10	Water	10/24/13 08:40	10/24/13 11:02

The results in this report apply to the samples analyzed in accordance with the chain of custody document. This analytical report must be reproduced in its entirety.

Bruce Gove
Laboratory Director

11/12/2013

Alpha Analytical Laboratories Inc.
e-mail: clientservices@alpha-labs.com
Corporate: 208 Mason St., Ukiah, CA 95482 • Phone: (707) 468-0401 • Fax: (707) 468-5267
Satellite Laboratory: 6398 Dougherty Rd., Suite 35, Dublin, CA 94568 • Phone: (925) 828-6226 • Fax: (925) 828-6309

CHEMICAL EXAMINATION REPORT

Coast Wood Preserving, Inc
P.O. Box 673
Ukiah, CA 95482
Attn: Gene Pietila

Report Date: 11/12/13 10:44
Project No: -
Project ID: Coast Wood Preserving, Inc

Order Number	Receipt Date/Time	Client Code	Client PO/Reference
13J1680	10/24/2013 11:02	COAWOOD	

Alpha Analytical Laboratories, Inc.

	METHOD	BATCH	PREPARED	ANALYZED	DILUTION	RESULT	PQL	NOTE
CWP-118B (13J1680-01)			**Sample Type: Water**			**Sampled: 10/23/13 13:15**		
Metals (Dissolved) by EPA 200 Series Methods								
Arsenic, dissolved	EPA 200.9	AK30437	11/04/13 14:59	11/05/13 17:45	1	ND ug/l	5.0	
Calcium, dissolved	EPA 200.7	"	"	11/06/13 15:39	"	**17000 "**	**1000**	
Chromium, dissolved	"	"	"	"	"	**25 "**	**10**	
Manganese, dissolved	"	"	"	"	"	ND "	10	
Conventional Chemistry Parameters by APHA/EPA Methods								
pH	SM4500-H+ B	AJ32865	10/24/13 15:00	10/24/13 17:00	1	**7.09 pH Units**	**1.68**	T-14
Ammonia as NH3	SM4500NH3C	AJ33139	10/31/13 10:30	10/31/13 19:38	"	ND mg/l	0.50	
Anions by EPA Method 300.0								
Sulfate as SO4	EPA 300.0	AJ32461	10/24/13 15:53	10/29/13 13:20	10	**86400 ug/l**	**5000**	
HL-7 (13J1680-02)			**Sample Type: Water**			**Sampled: 10/23/13 13:25**		
Metals (Dissolved) by EPA 200 Series Methods								
Arsenic, dissolved	EPA 200.9	AK30437	11/04/13 14:59	11/05/13 17:12	1	ND ug/l	5.0	
Calcium, dissolved	EPA 200.7	"	"	11/06/13 15:33	"	**47000 "**	**1000**	
Chromium, dissolved	"	"	"	"	"	ND "	10	
Manganese, dissolved	"	"	"	"	"	**1100 "**	**10**	
Conventional Chemistry Parameters by APHA/EPA Methods								
pH	SM4500-H+ B	AJ32865	10/24/13 15:00	10/24/13 17:00	1	**6.29 pH Units**	**1.68**	T-14
Ammonia as NH3	SM4500NH3C	AJ33139	10/31/13 10:30	10/31/13 19:38	"	ND mg/l	0.50	

The results in this report apply to the samples analyzed in accordance with the chain of custody document. This analytical report must be reproduced in its entirety.

Bruce Gove
Laboratory Director

11/12/2013

Alpha Analytical Laboratories Inc.
e-mail: clientservices@alpha-labs.com
Corporate: 208 Mason St., Ukiah, CA 95482 • Phone: (707) 468-0401 • Fax: (707) 468-5267
Satellite Laboratory: 6398 Dougherty Rd., Suite 35, Dublin, CA 94568 • Phone: (925) 828-6226 • Fax: (925) 828-6309

CHEMICAL EXAMINATION REPORT

Coast Wood Preserving, Inc
P.O. Box 673
Ukiah, CA 95482
Attn: Gene Pietila

Report Date: 11/12/13 10:44
Project No: -
Project ID: Coast Wood Preserving, Inc

Order Number	Receipt Date/Time	Client Code	Client PO/Reference
13J1680	10/24/2013 11:02	COAWOOD	

Alpha Analytical Laboratories, Inc.

	METHOD	BATCH	PREPARED	ANALYZED	DILUTION	RESULT	PQL	NOTE
HL-7 (13J1680-02)			**Sample Type: Water**			**Sampled: 10/23/13 13:25**		
Anions by EPA Method 300.0								
Sulfate as SO4	EPA 300.0	AJ32461	10/24/13 15:53	10/29/13 13:36	20	**200000 ug/l**	**10000**	
CWP-6 (13J1680-03)			**Sample Type: Water**			**Sampled: 10/24/13 07:00**		
Metals (Dissolved) by EPA 200 Series Methods								
Arsenic, dissolved	EPA 200.9	AK30437	11/04/13 14:59	11/05/13 17:50	1	ND ug/l	5.0	
Calcium, dissolved	EPA 200.7	"	"	11/06/13 15:44	"	**210000 "**	**1000**	
Chromium, dissolved	"	"	"	"	"	ND "	10	
Manganese, dissolved	"	"	"	"	"	**7500 "**	**10**	
Conventional Chemistry Parameters by APHA/EPA Methods								
pH	SM4500-H+ B	AJ32865	10/24/13 15:00	10/24/13 17:00	1	**6.05 pH Units**	**1.68**	T-14
Ammonia as NH3	SM4500NH3C	AJ33139	10/31/13 10:30	10/31/13 19:38	"	ND mg/l	0.50	
Anions by EPA Method 300.0								
Sulfate as SO4	EPA 300.0	AJ32461	10/24/13 15:53	10/29/13 13:51	250	**1060000 ug/l**	**125000**	
CWP-107 (13J1680-04)			**Sample Type: Water**			**Sampled: 10/24/13 07:25**		
Metals (Dissolved) by EPA 200 Series Methods								
Arsenic, dissolved	EPA 200.9	AK30437	11/04/13 14:59	11/05/13 18:01	1	ND ug/l	5.0	
Calcium, dissolved	EPA 200.7	"	"	11/06/13 15:52	"	**400000 "**	**1000**	
Chromium, dissolved	"	"	"	"	"	ND "	10	
Manganese, dissolved	"	"	"	"	"	**16000 "**	**10**	

The results in this report apply to the samples analyzed in accordance with the chain of custody document. This analytical report must be reproduced in its entirety.

Bruce Gove
Laboratory Director

11/12/2013

Alpha Analytical Laboratories Inc.
e-mail: clientservices@alpha-labs.com
Corporate: 208 Mason St., Ukiah, CA 95482 • Phone: (707) 468-0401 • Fax: (707) 468-5267
Satellite Laboratory: 6398 Dougherty Rd., Suite 35, Dublin, CA 94568 • Phone: (925) 828-6226 • Fax: (925) 828-6309

CHEMICAL EXAMINATION REPORT

Coast Wood Preserving, Inc
P.O. Box 673
Ukiah, CA 95482
Attn: Gene Pietila

Report Date: 11/12/13 10:44
Project No: -
Project ID: Coast Wood Preserving, Inc

Order Number	Receipt Date/Time	Client Code	Client PO/Reference
13J1680	10/24/2013 11:02	COAWOOD	

Alpha Analytical Laboratories, Inc.

	METHOD	BATCH	PREPARED	ANALYZED	DILUTION	RESULT	PQL	NOTE
CWP-107 (13J1680-04)			**Sample Type: Water**			**Sampled: 10/24/13 07:25**		
Conventional Chemistry Parameters by APHA/EPA Methods								
pH	SM4500-H+ B	AJ32865	10/24/13 15:00	10/24/13 17:00	1	**6.78 pH Units**	**1.68**	T-14
Ammonia as NH3	SM4500NH3C	AJ33139	10/31/13 10:30	10/31/13 19:38	"	ND mg/l	0.50	
Anions by EPA Method 300.0								
Sulfate as SO4	EPA 300.0	AJ32461	10/24/13 15:53	10/30/13 20:27	100	**1850000 ug/l**	**50000**	
FMB-B (13J1680-05)			**Sample Type: Water**			**Sampled: 10/24/13 07:15**		
Metals (Dissolved) by EPA 200 Series Methods								
Arsenic, dissolved	EPA 200.9	AK30437	11/04/13 14:59	11/05/13 18:06	1	ND ug/l	5.0	
Calcium, dissolved	EPA 200.7	"	"	11/06/13 15:57	"	ND "	1000	
Chromium, dissolved	"	"	"	"	"	ND "	10	
Manganese, dissolved	"	"	"	"	"	ND "	10	
Conventional Chemistry Parameters by APHA/EPA Methods								
pH	SM4500-H+ B	AJ32865	10/24/13 15:00	10/24/13 17:00	1	**5.82 pH Units**	**1.68**	T-14
Ammonia as NH3	SM4500NH3C	AJ33139	10/31/13 10:30	10/31/13 19:38	"	ND mg/l	0.50	
Anions by EPA Method 300.0								
Sulfate as SO4	EPA 300.0	AJ32461	10/24/13 15:53	10/29/13 14:21	1	**705 ug/l**	**500**	
DUP-B (13J1680-06)			**Sample Type: Water**			**Sampled: 10/24/13 07:25**		
Metals (Dissolved) by EPA 200 Series Methods								
Arsenic, dissolved	EPA 200.9	AK30437	11/04/13 14:59	11/05/13 18:12	1	ND ug/l	5.0	
Calcium, dissolved	EPA 200.7	"	"	11/06/13 16:02	"	**410000 "**	**1000**	
Chromium, dissolved	"	"	"	"	"	ND "	10	
Manganese, dissolved	"	"	"	"	"	**17000 "**	**10**	

The results in this report apply to the samples analyzed in accordance with the chain of custody document. This analytical report must be reproduced in its entirety.

Bruce Gove
Laboratory Director

11/12/2013

Alpha Analytical Laboratories Inc.
e-mail: clientservices@alpha-labs.com
Corporate: 208 Mason St., Ukiah, CA 95482 • Phone: (707) 468-0401 • Fax: (707) 468-5267
Satellite Laboratory: 6398 Dougherty Rd., Suite 35, Dublin, CA 94568 • Phone: (925) 828-6226 • Fax: (925) 828-6309

CHEMICAL EXAMINATION REPORT

Coast Wood Preserving, Inc
P.O. Box 673
Ukiah, CA 95482
Attn: Gene Pietila

Report Date: 11/12/13 10:44
Project No: -
Project ID: Coast Wood Preserving, Inc

Order Number	Receipt Date/Time	Client Code	Client PO/Reference
13J1680	10/24/2013 11:02	COAWOOD	

Alpha Analytical Laboratories, Inc.

	METHOD	BATCH	PREPARED	ANALYZED	DILUTION	RESULT	PQL	NOTE
DUP-B (13J1680-06)			**Sample Type: Water**			**Sampled: 10/24/13 07:25**		
Conventional Chemistry Parameters by APHA/EPA Methods								
pH	SM4500-H+ B	AJ32865	10/24/13 15:00	10/24/13 17:00	1	**6.63 pH Units**	**1.68**	T-14
Ammonia as NH3	SM4500NH3C	AJ33139	10/31/13 10:30	10/31/13 19:38	"	ND mg/l	0.50	
Anions by EPA Method 300.0								
Sulfate as SO4	EPA 300.0	AJ32461	10/24/13 15:53	10/29/13 14:36	100	**1860000 ug/l**	**50000**	
CWP-114 (13J1680-07)			**Sample Type: Water**			**Sampled: 10/24/13 07:45**		
Metals (Dissolved) by EPA 200 Series Methods								
Arsenic, dissolved	EPA 200.9	AK30437	11/04/13 14:59	11/05/13 18:17	1	ND ug/l	5.0	
Calcium, dissolved	EPA 200.7	"	"	11/06/13 16:08	"	**52000 "**	**1000**	
Chromium, dissolved	"	"	"	"	"	ND "	10	
Manganese, dissolved	"	"	"	"	"	**4200 "**	**10**	
Conventional Chemistry Parameters by APHA/EPA Methods								
pH	SM4500-H+ B	AJ32865	10/24/13 15:00	10/24/13 17:00	1	**6.65 pH Units**	**1.68**	T-14
Ammonia as NH3	SM4500NH3C	AJ33139	10/31/13 10:30	10/31/13 19:38	"	ND mg/l	0.50	
Anions by EPA Method 300.0								
Sulfate as SO4	EPA 300.0	AJ32461	10/24/13 15:53	11/11/13 11:31	10	**281000 ug/l**	**5000**	
CWP-122 (13J1680-08)			**Sample Type: Water**			**Sampled: 10/24/13 08:00**		
Metals (Dissolved) by EPA 200 Series Methods								
Arsenic, dissolved	EPA 200.9	AK30437	11/04/13 14:59	11/05/13 18:23	1	ND ug/l	5.0	
Calcium, dissolved	EPA 200.7	"	"	11/06/13 16:24	"	**43000 "**	**1000**	
Chromium, dissolved	"	"	"	"	"	ND "	10	
Manganese, dissolved	"	"	"	"	"	**360 "**	**10**	

The results in this report apply to the samples analyzed in accordance with the chain of custody document. This analytical report must be reproduced in its entirety.

Bruce Gove
Laboratory Director

11/12/2013

Alpha Analytical Laboratories Inc.
e-mail: clientservices@alpha-labs.com
Corporate: 208 Mason St., Ukiah, CA 95482 • Phone: (707) 468-0401 • Fax: (707) 468-5267
Satellite Laboratory: 6398 Dougherty Rd., Suite 35, Dublin, CA 94568 • Phone: (925) 828-6226 • Fax: (925) 828-6309

CHEMICAL EXAMINATION REPORT

Coast Wood Preserving, Inc
P.O. Box 673
Ukiah, CA 95482
Attn: Gene Pietila

Report Date: 11/12/13 10:44
Project No: -
Project ID: Coast Wood Preserving, Inc

Order Number	Receipt Date/Time	Client Code	Client PO/Reference
13J1680	10/24/2013 11:02	COAWOOD	

Alpha Analytical Laboratories, Inc.

	METHOD	BATCH	PREPARED	ANALYZED	DILUTION	RESULT	PQL	NOTE
CWP-122 (13J1680-08)			**Sample Type: Water**			**Sampled: 10/24/13 08:00**		
Conventional Chemistry Parameters by APHA/EPA Methods								
pH	SM4500-H+ B	AJ32865	10/24/13 15:00	10/24/13 17:00	1	**7.27 pH Units**	**1.68**	T-14
Ammonia as NH3	SM4500NH3C	AJ33139	10/31/13 10:30	10/31/13 19:38	"	ND mg/l	0.50	
Anions by EPA Method 300.0								
Sulfate as SO4	EPA 300.0	AJ32461	10/24/13 15:53	10/30/13 20:42	20	**263000 ug/l**	**10000**	
CWP-106 (13J1680-09)			**Sample Type: Water**			**Sampled: 10/24/13 08:20**		
Metals (Dissolved) by EPA 200 Series Methods								
Arsenic, dissolved	EPA 200.9	AK30437	11/04/13 14:59	11/05/13 18:29	1	ND ug/l	5.0	
Calcium, dissolved	EPA 200.7	"	"	11/06/13 16:29	"	**470000 "**	**1000**	
Chromium, dissolved	"	"	"	"	"	**13 "**	**10**	
Manganese, dissolved	"	"	"	"	"	**8100 "**	**10**	
Conventional Chemistry Parameters by APHA/EPA Methods								
pH	SM4500-H+ B	AJ32865	10/24/13 15:00	10/24/13 17:00	1	**6.77 pH Units**	**1.68**	T-14
Ammonia as NH3	SM4500NH3C	AJ33139	10/31/13 10:30	10/31/13 19:38	"	ND mg/l	0.50	
Anions by EPA Method 300.0								
Sulfate as SO4	EPA 300.0	AJ32461	10/24/13 15:53	10/30/13 20:57	200	**1850000 ug/l**	**100000**	
CWP-116 (13J1680-10)			**Sample Type: Water**			**Sampled: 10/24/13 08:40**		
Metals (Dissolved) by EPA 200 Series Methods								
Arsenic, dissolved	EPA 200.9	AK30437	11/04/13 14:59	11/05/13 18:45	1	ND ug/l	5.0	
Calcium, dissolved	EPA 200.7	"	"	11/06/13 16:34	"	**130000 "**	**1000**	
Chromium, dissolved	"	"	"	"	"	**940 "**	**10**	
Manganese, dissolved	"	"	"	"	"	**1100 "**	**10**	

The results in this report apply to the samples analyzed in accordance with the chain of custody document. This analytical report must be reproduced in its entirety.

Bruce Gove
Laboratory Director

11/12/2013

Alpha Analytical Laboratories Inc.
e-mail: clientservices@alpha-labs.com
Corporate: 208 Mason St., Ukiah, CA 95482 • Phone: (707) 468-0401 • Fax: (707) 468-5267
Satellite Laboratory: 6398 Dougherty Rd., Suite 35, Dublin, CA 94568 • Phone: (925) 828-6226 • Fax: (925) 828-6309

CHEMICAL EXAMINATION REPORT

Coast Wood Preserving, Inc
P.O. Box 673
Ukiah, CA 95482
Attn: Gene Pietila

Report Date: 11/12/13 10:44
Project No: -
Project ID: Coast Wood Preserving, Inc

Order Number	Receipt Date/Time	Client Code	Client PO/Reference
13J1680	10/24/2013 11:02	COAWOOD	

Alpha Analytical Laboratories, Inc.

	METHOD	BATCH	PREPARED	ANALYZED	DILUTION	RESULT	PQL	NOTE
CWP-116 (13J1680-10)			**Sample Type: Water**			**Sampled: 10/24/13 08:40**		
Conventional Chemistry Parameters by APHA/EPA Methods								
pH	SM4500-H+ B	AJ32865	10/24/13 15:00	10/24/13 17:00	1	**5.75 pH Units**	**1.68**	T-14
Ammonia as NH3	SM4500NH3C	AJ33139	10/31/13 10:30	10/31/13 19:38	"	ND mg/l	0.50	
Anions by EPA Method 300.0								
Sulfate as SO4	EPA 300.0	AJ32461	10/24/13 15:53	10/30/13 21:12	100	**439000 ug/l**	**50000**	

The results in this report apply to the samples analyzed in accordance with the chain of custody document. This analytical report must be reproduced in its entirety.

Bruce Gove
Laboratory Director

11/12/2013

Alpha Analytical Laboratories Inc.
e-mail: clientservices@alpha-labs.com
Corporate: 208 Mason St., Ukiah, CA 95482 • Phone: (707) 468-0401 • Fax: (707) 468-5267
Satellite Laboratory: 6398 Dougherty Rd., Suite 35, Dublin, CA 94568 • Phone: (925) 828-6226 • Fax: (925) 828-6309

CHEMICAL EXAMINATION REPORT

Coast Wood Preserving, Inc
P.O. Box 673
Ukiah, CA 95482
Attn: Gene Pietila

Report Date: 11/12/13 10:44
Project No: -
Project ID: Coast Wood Preserving, Inc

Order Number	Receipt Date/Time	Client Code	Client PO/Reference
13J1680	10/24/2013 11:02	COAWOOD	

Notes and Definitions

QM-4X	The spike recovery was outside of QC acceptance limits for the MS and/or MSD due to analyte concentration at 4 times or greater the spike concentration. The QC batch was accepted based on LCS and/or LCSD recoveries within the acceptance limits.
T-14	Residual chlorine, dissolved oxygen, and pH must be analyzed in the field to meet the EPA specified 15 minute hold time. Sample was received and analyzed outside of this "window."
DET	Analyte DETECTED
ND	Analyte NOT DETECTED at or above the reporting limit
NR	Not Reported
dry	Sample results reported on a dry weight basis
RPD	Relative Percent Difference
PQL	Practical Quantitation Limit

The results in this report apply to the samples analyzed in accordance with the chain of custody document. This analytical report must be reproduced in its entirety.

Bruce Gove
Laboratory Director

11/12/2013

Alpha Analytical Laboratories Inc.
e-mail: clientservices@alpha-labs.com

Laboratory: 208 Mason Street, Ukiah, CA 95482
707-468-0401 • Fax: 707-468-5267

Service Center: 6398 Dougherty Road, Suite 3, Dublin, CA 94568
925-828-6226 • Fax: 925-828-6309

Chain of Custody Record

Reports and Invoices will be delivered by e-mail in .pdf format.

Lab No. 13J1689 Page 1 of 1

Signature below authorizes work under terms stated on reverse side.

Report To:
Company: Coast Wood Preserving
Attn: Gene Pietila
Address: PO Box 673 Ukiah, CA. 95482
Phone/Fax: 468-0141
E-mail Address: 468-0660

Send Invoice To:
Company (if different):
Attn:
Address:
P.O. #:
E-mail Address: Info@coastwood.com

Project
Project Name: Coast Wood
Project Address:
Project #:

Samplers Signature: Chester Pietila
Print: CHESTER PIETILA

Sample Identification	Sampled Date	Sampled Time	40ml VOA	Poly	Amber	Sleeve	HCL	HNO3	H2SO4	None	Water	Soil	Total Number of Containers	Total Dissolved Arsenic	" Chromium	" Manganese	" Calcium	" Sulphate	Ammonia as NH3	Pb	TAT	Sample Notes (lab use only)
CWP-1188	10-23-13	13:15		X						X	X			X	X	X	X	X	X	X		
HL-7	"	13:25																				
CWP-6	10-24-13	7:00																				
CWP-107	"	7:25																				
FMB-B	"	7:15																				
DUP-B	"	7:25																				
CWP-114	"	7:45																				
CWP-122	"	8:00																				
CWP-106	"	8:20																				
CWP-116	"	8:40																				

Analysis Requested

TAT
24 hr ☒
48 hr ○
1 wk ○
2 wk (standard) ✓
Other: ___ days

Lab Approval Required For Rush TATs

Sample Notes (lab use only)
Temperature: 9.0 deg. C
Shipment Method:
Custody Seals: ○ Yes ○ No

Relinquished By:	Received By:	Date	Time
Chester Pietila	[signature]	10/24/13	1102

California EDF Report? ○ Yes ○ No
Sampling Company Log Code:
Global ID:
EDF to (E-mail Address):

Drinking Water State System/Source Number:

Travel and Site Time: | Mileage | Misc. Supplies:

GeoAnalytical Laboratories, Inc.

2300 Maryann Dr. Turlock, CA 95380 Phone (209) 669-0100 Fax (209) 593-2212
email: lab.geo@att.net

Report # Z3J2404 **Date:** 10/30/13

Coast Wood Preserving, Inc. **Date Rec'd:** 10/24/13
P.O Box 673
Ukiah, CA 95482

CERTIFICATE OF ANALYSIS

Sampler: Chester Pietila

Sample ID: CWP-118B

Lab ID	Sample Date / Time	RL	Method	Analyte	Result	Units	Notes	Started
Z3J2404-01	10/23/2013 13:15	0.50	7199	Chromium (VI)	**30.8**	ug/L		10/24/13 08:51

Sample ID: Dup-A

Lab ID	Sample Date / Time	RL	Method	Analyte	Result	Units	Notes	Started
Z3J2404-02	10/23/2013 13:20	0.50	7199	Chromium (VI)	**30.2**	ug/L		10/24/13 08:51

Sample ID: HL-7

Lab ID	Sample Date / Time	RL	Method	Analyte	Result	Units	Notes	Started
Z3J2404-03	10/23/2013 13:30	0.50	7199	Chromium (VI)	ND	ug/L		10/24/13 08:51

Sample ID: Dup-B

Lab ID	Sample Date / Time	RL	Method	Analyte	Result	Units	Notes	Started
Z3J2404-04	10/23/2013 13:35	0.50	7199	Chromium (VI)	ND	ug/L		10/24/13 08:51

Cedric Gregory
Chemist

Donna Keller
Laboratory Director

Certification # 2585

GeoAnalytical Laboratories, Inc.

2300 Maryann Dr. Turlock, CA 95380 Phone (209) 669-0100 Fax (209) 593-2212
email: lab.geo@att.net

Report # Z3J2404 **Date:** 10/30/13

Coast Wood Preserving, Inc. **Date Rec'd:** 10/24/13
P.O Box 673
Ukiah, CA 95482

CERTIFICATE OF ANALYSIS

Sampler: Chester Pietila

Sample ID: CWP-118B

Lab ID	Sample Date / Time	RL	Method	Analyte	Result	Units	Notes	Started
Z3J2404-01	10/23/2013 13:15	0.010	6010B	Chromium	**0.037**	mg/L		10/30/13 08:41

Sample ID: Dup-A

Lab ID	Sample Date / Time	RL	Method	Analyte	Result	Units	Notes	Started
Z3J2404-02	10/23/2013 13:20	0.010	6010B	Chromium	**0.034**	mg/L		10/30/13 08:41

Sample ID: HL-7

Lab ID	Sample Date / Time	RL	Method	Analyte	Result	Units	Notes	Started
Z3J2404-03	10/23/2013 13:30	0.010	6010B	Chromium	**0.022**	mg/L		10/30/13 08:41

Sample ID: Dup-B

Lab ID	Sample Date / Time	RL	Method	Analyte	Result	Units	Notes	Started
Z3J2404-04	10/23/2013 13:35	0.010	6010B	Chromium	**0.039**	mg/L		10/30/13 08:41

Kanti Gandhi
Chemist

Donna Keller
Laboratory Director

Certification # 2585

GeoAnalytical Laboratories, Inc.

2300 Maryann Dr. Turlock, CA 95380 Phone (209) 669-0100 Fax (209) 593-2212

email: lab.geo@att.net

Report # Z3J2404 **Date:** 10/30/13

Coast Wood Preserving, Inc.
P.O Box 673
Ukiah, CA 95482

Date Rec'd: 10/24/13

Inorganic Chemistry - Quality Control

GeoAnalytical Laboratories, Inc.

Analyte	Result	Reporting Limit	Units	Spike Level	Source Result	%REC	%REC Limits	RPD	RPD Limit	Notes
Batch Z002852 - NO PREP				**Prepared: 10/24/13 Analyzed: 10/28/13**						
Blank (Z002852-BLK1)										
Chromium (VI)	ND	0.50	ug/L							
LCS (Z002852-BS1)										
Chromium (VI)	99.8	0.50	ug/L	100.0		100	80-120			
LCS Dup (Z002852-BSD1)										
Chromium (VI)	99.6	0.50	ug/L	100.0		100	80-120	0.1	20	
Matrix Spike (Z002852-MS1)		**Source: Z3J2308-01**								
Chromium (VI)	74.4	0.50	ug/L	100.0	ND	74	80-120			QM-10
Matrix Spike Dup (Z002852-MSD1)		**Source: Z3J2308-01**								
Chromium (VI)	74.7	0.50	ug/L	100.0	ND	75	80-120	0.5	20	QM-10
Batch Z002905 - 3010A				**Prepared & Analyzed: 10/30/13**						
Blank (Z002905-BLK1)										
Chromium	ND	0.010	mg/L							
LCS (Z002905-BS1)										
Chromium	0.504	0.010	mg/L	0.5000		101	80-120			
LCS Dup (Z002905-BSD1)										
Chromium	0.515	0.010	mg/L	0.5000		103	80-120	2	20	
Matrix Spike (Z002905-MS1)		**Source: Z3J2802-01**								
Chromium	0.503	0.010	mg/L	0.5000	0.025	96	80-120			
Matrix Spike Dup (Z002905-MSD1)		**Source: Z3J2802-01**								
Chromium	0.502	0.010	mg/L	0.5000	0.025	95	80-120	0.1	20	

GeoAnalytical Laboratories, Inc.

2300 Maryann Dr. Turlock, CA 95380 Phone (209) 669-0100 Fax (209) 593-2212

email: lab.geo@att.net

Report # Z3J2404 **Date:** 10/30/13

Coast Wood Preserving, Inc. **Date Rec'd:** 10/24/13
P.O Box 673
Ukiah, CA 95482

Notes and Definitions

QM-10	LCS/LCSD were analyzed in place of MS/MSD.
ND	Analyte NOT DETECTED at or above the reporting limit
RPD	Relative Percent Difference
RL	Reporting Limit
NA	Not Applicable

GeoAnalytical Laboratories, Inc.

1405 Kansas Avenue
Modesto, CA 95351

2300 Maryann Dr. Turlock, CA 95380
PH (209) 669-0100
Phone: (209) 572-0900
Fax: (209) 572-0916

Lab Report # Z352404
Regulatory ☐ Yes ☐ No CC: ☐ Yes ☐ No
Regulator:
Phone: (707) 468-0141
Fax: (707) 468-0660
Original To:
E-Mail: info@wetreatwood.com

Client: Coast Wood Preserving
Address: PO Box 673
City Ukiah Zip 95482

CHAIN OF CUSTODY

☐ EDF ☐ EDT
☐ FIELD LOGS

Project ID

Sampled By (Print Name) Chester Pietila
(Signature) Chester Pietila

Date	Time	Sample type Grab	Sample type Comp	Matrix	Sample ID	Container Type	Container Size	No. Of Containers		Total Chrom EPA200.7	HexChromium EPA7199							Lab Use Only: Lab ID #	Lab Use Only: Preservative
10-23-13	13:15	✔		HWW	CWP-118B		8 oz	1		✔	✔							1 -01	
10-23-13	13:20	✔		HWW	Dup-A		8 oz	1		✔	✔							1B -02	
10-23-13	13:30	✔		HWW	HL-7		8 oz	1		✔	✔							2 -03	
10-23-13	13:35	✔		HWW	Dup-B		8 oz	1		✔	✔							2B -04	

Relinquished by (Signature)	Date	Time	Received by (Signature)	Date	Time
Chester Pietila	10-23-13	2:22	[illegible]	10-23-13	2:22
Relinquished by (Signature)	Date	Time	Received by (Signature)	10-24-13	9:40

Preservative: 1 4°C 2 HCL 3 NaOH 4 $Na_2S_2O_3$ 5 HNO_3 6 H_2SO_4 7 Other

Matrix: DW Drinking Water WW Waste Water HWW Hazardous Waste (Water) S Soil/Solid

Bailers 55 Gallon Drums

Pump Truck ☐ Time Mileage

Turnaround Time ☐ Standard ☐ Silver Rush ☐ Gold Rush ☐ Platinum Rush ☐ Other

Approved By:

Appendix B1

Weekly SPCC Inspection Forms

WEEKLY SPCC INSPECTION FORM

AREA INSPECTED	YES	NO	DEFICIENCY
I. DIESEL STORAGE/FUELING AREA			
A) Estimated quantity in tank	0 gal		
B) Is tank leaking?		✓	
C) Is tank damaged?		✓	
D) Is tank fill line leaking?		✓	
E) Is containment pit empty?	✓		
F) Is containment pit damaged?		✓	
G) Is tank pump leaking?		✓	
H) Is tank hose in good repair?	✓		
I) Is fueling area free of water?	✓		
J) Is fueling area clean?	✓		
K) Is pit drain log up-to-date?	N/A		
L) Is fire extinguisher properly charged?	✓		
M) Is area properly labeled?	✓		
Are wheel chocks in place?	N/A		
II. USED OIL COLLECTION AREA			
A) Estimated quantity in tank?	60		
B) Is tank leaking?		✓	
C) Is tank damaged?		✓	
D) Is tank fill line leaking?		✓	
E) Is containment pit empty?	✓		
F) Is containment pit damaged?		✓	
G) Is fueling area free of water?	✓		
H) Is area clean?	✓		
I) Is pit drain log up-to-date?	N/A		
J) Is fire extinguisher in place?	✓		
K) Is extinguisher properly charged?	✓		
L) Is area properly labeled?	✓		

DEFICIENCIES - Please note any action needed to correct deficiencies.

I have inspected the above area and believe my answers are a true reflection of the actual condition of the area.

Inspected by: [signature] Date: 7-3-13

WEEKLY SPCC INSPECTION FORM

AREA INSPECTED	YES	NO	DEFICIENCY
I. DIESEL STORAGE/FUELING AREA			
A) Estimated quantity in tank	140		
B) Is tank leaking?		✓	
C) Is tank damaged?		✓	
D) Is tank fill line leaking?		✓	
E) Is containment pit empty?	✓		
F) Is containment pit damaged?		✓	
G) Is tank pump leaking?		✓	
H) Is tank hose in good repair?	✓		
I) Is fueling area free of water?	✓		
J) Is fueling area clean?	✓		
K) Is pit drain log up-to-date?	N/A		
L) Is fire extinguisher properly charged?	✓		
M) Is area properly labeled?	✓		
Are wheel chocks in place?	N/A		
II. USED OIL COLLECTION AREA			
A) Estimated quantity in tank?	60		
B) Is tank leaking?		✓	
C) Is tank damaged?		✓	
D) Is tank fill line leaking?		✓	
E) Is containment pit empty?	✓		
F) Is containment pit damaged?		✓	
G) Is fueling area free of water?	✓		
H) Is area clean?	✓		
I) Is pit drain log up-to-date?	N/A		
J) Is fire extinguisher in place?	✓		
K) Is extinguisher properly charged?	✓		
L) Is area properly labeled?	✓		

DEFICIENCIES - Please note any action needed to correct deficiencies.

have inspected the above area and believe my answers are a true reflection of the actual condition of the area.

Inspected by: Chester Little Date: 7-11-13

WEEKLY SPCC INSPECTION FORM

AREA INSPECTED	YES	NO	DEFICIENCY
I. DIESEL STORAGE/FUELING AREA			
A) Estimated quantity in tank	100		
B) Is tank leaking?		✓	
C) Is tank damaged?		✓	
D) Is tank fill line leaking?		✓	
E) Is containment pit empty?	✓		
F) Is containment pit damaged?		✓	
G) Is tank pump leaking?		✓	
H) Is tank hose in good repair?	✓		
I) Is fueling area free of water?	✓		
J) Is fueling area clean?	✓		
K) Is pit drain log up-to-date?	NO		
L) Is fire extinguisher properly charged?	✓		
M) Is area properly labeled?	✓		
Are wheel chocks in place?	NO		
II. USED OIL COLLECTION AREA			
A) Estimated quantity in tank?	200		
B) Is tank leaking?		✓	
C) Is tank damaged?		✓	
D) Is tank fill line leaking?		✓	
E) Is containment pit empty?	✓		
F) Is containment pit damaged?		✓	
G) Is fueling area free of water?	✓		
H) Is area clean?	✓		
I) Is pit drain log up-to-date?	NO		
J) Is fire extinguisher in place?	✓		
K) Is extinguisher properly charged?	✓		
L) Is area properly labeled?	✓		

DEFICIENCIES - Please note any action needed to correct deficiencies.

I have inspected the above area and believe my answers are a true reflection of the actual condition of the area.

Inspected by: [signature] Date: 7-18-13

WEEKLY SPCC INSPECTION FORM

AREA INSPECTED	YES	NO	DEFICIENCY
I. DIESEL STORAGE/FUELING AREA			
A) Estimated quantity in tank	130		
B) Is tank leaking?		✓	
C) Is tank damaged?		✓	
D) Is tank fill line leaking?		✓	
E) Is containment pit empty?	✓		
F) Is containment pit damaged?		✓	
G) Is tank pump leaking?		✓	
H) Is tank hose in good repair?	✓		
I) Is fueling area free of water?	✓		
J) Is fueling area clean?	✓		
K) Is pit drain log up-to-date?	N/A		
L) Is fire extinguisher properly charged?	✓		
M) Is area properly labeled?	✓		
Are wheel chocks in place?	N/A		
II. USED OIL COLLECTION AREA			
A) Estimated quantity in tank?	60		
B) Is tank leaking?		✓	
C) Is tank damaged?		✓	
D) Is tank fill line leaking?		✓	
E) Is containment pit empty?	✓		
F) Is containment pit damaged?		✓	
G) Is fueling area free of water?	✓		
H) Is area clean?	✓		
I) Is pit drain log up-to-date?	N/A		
J) Is fire extinguisher in place?	✓		
K) Is extinguisher properly charged?	✓		
L) Is area properly labeled?	✓		

DEFICIENCIES - Please note any action needed to correct deficiencies.

I have inspected the above area and believe my answers are a true reflection of the actual condition of the area.

Inspected by: Sheel Patel Date: 7-25-13

WEEKLY SPCC INSPECTION FORM

AREA INSPECTED	YES	NO	DEFICIENCY
I. DIESEL STORAGE/FUELING AREA			
A) Estimated quantity in tank	400		
B) Is tank leaking?		✓	
C) Is tank damaged?		✓	
D) Is tank fill line leaking?		✓	
E) Is containment pit empty?	✓		
F) Is containment pit damaged?		✓	
G) Is tank pump leaking?		✓	
H) Is tank hose in good repair?	✓		
I) Is fueling area free of water?	✓		
J) Is fueling area clean?	✓		
K) Is pit drain log up-to-date?	N/A		
L) Is fire extinguisher properly charged?	✓		
M) Is area properly labeled?	✓		
N) Are wheel chocks in place?	N/A		
II. USED OIL COLLECTION AREA			
A) Estimated quantity in tank?	60		
B) Is tank leaking?		✓	
C) Is tank damaged?		✓	
D) Is tank fill line leaking?		✓	
E) Is containment pit empty?	✓		
F) Is containment pit damaged?		✓	
G) Is fueling area free of water?	✓		
H) Is area clean?	✓		
I) Is pit drain log up-to-date?	N/A		
J) Is fire extinguisher in place?	✓		
K) Is extinguisher properly charged?	✓		
L) Is area properly labeled?	✓		

DEFICIENCIES - Please note any action needed to correct deficiencies.

I have inspected the above area and believe my answers are a true reflection of the actual condition of the area.

Inspected by: Chester Pritila Date: 8-1-13

WEEKLY SPCC INSPECTION FORM

AREA INSPECTED	YES	NO	DEFICIENCY
I. DIESEL STORAGE/FUELING AREA			
A) Estimated quantity in tank	350		
B) Is tank leaking?		✓	
C) Is tank damaged?		✓	
D) Is tank fill line leaking?		✓	
E) Is containment pit empty?	✓		
F) Is containment pit damaged?		✓	
G) Is tank pump leaking?		✓	
H) Is tank hose in good repair?	✓		
I) Is fueling area free of water?	✓		
J) Is fueling area clean?	✓		
K) Is pit drain log up-to-date?	N/A		
L) Is fire extinguisher properly charged?	✓		
M) Is area properly labeled?	✓		
N) Are wheel chocks in place?	N/A		
II. USED OIL COLLECTION AREA			
A) Estimated quantity in tank?	60		
B) Is tank leaking?		✓	
C) Is tank damaged?		✓	
D) Is tank fill line leaking?		✓	
E) Is containment pit empty?	✓		
F) Is containment pit damaged?		✓	
G) Is fueling area free of water?	✓		
H) Is area clean?	✓		
I) Is pit drain log up-to-date?	N/A		
J) Is fire extinguisher in place?	✓		
K) Is extinguisher properly charged?	✓		
L) Is area properly labeled?	✓		

DEFICIENCIES - Please note any action needed to correct deficiencies.

I have inspected the above area and believe my answers are a true reflection of the actual condition of the area.

Inspected by: [signature] Date: 8-8-13

WEEKLY SPCC INSPECTION FORM

AREA INSPECTED	YES	NO	DEFICIENCY
I. DIESEL STORAGE/FUELING AREA			
A) Estimated quantity in tank	320		
B) Is tank leaking?		✓	
C) Is tank damaged?		✓	
D) Is tank fill line leaking?		✓	
E) Is containment pit empty?	✓		
F) Is containment pit damaged?		✓	
G) Is tank pump leaking?		✓	
H) Is tank hose in good repair?	✓		
I) Is fueling area free of water?	✓		
J) Is fueling area clean?	✓		
K) Is pit drain log up-to-date?	✓	✓	
L) Is fire extinguisher properly charged?	✓		
M) Is area properly labeled?	✓		
N) Are wheel chocks in place?	✓	✓	
II. USED OIL COLLECTION AREA			
A) Estimated quantity in tank?	60		
B) Is tank leaking?		✓	
C) Is tank damaged?		✓	
D) Is tank fill line leaking?		✓	
E) Is containment pit empty?	✓		
F) Is containment pit damaged?		✓	
G) Is fueling area free of water?	✓		
H) Is area clean?	✓		
I) Is pit drain log up-to-date?	✓	✓	
J) Is fire extinguisher in place?	✓		
K) Is extinguisher properly charged?	✓		
L) Is area properly labeled?	✓		

DEFICIENCIES - Please note any action needed to correct deficiencies.

I have inspected the above area and believe my answers are a true reflection of the actual condition of the area.

Inspected by: [signature] Date: 8-15-13

WEEKLY SPCC INSPECTION FORM

AREA INSPECTED	YES	NO	DEFICIENCY
I. DIESEL STORAGE/FUELING AREA			
A) Estimated quantity in tank	300		
B) Is tank leaking?		✓	
C) Is tank damaged?		✓	
D) Is tank fill line leaking?		✓	
E) Is containment pit empty?	✓		
F) Is containment pit damaged?		✓	
G) Is tank pump leaking?		✓	
H) Is tank hose in good repair?	✓		
I) Is fueling area free of water?	✓		
J) Is fueling area clean?	✓		
K) Is pit drain log up-to-date?	✓	NO	
L) Is fire extinguisher properly charged?	✓		
M) Is area properly labeled?	✓		
N) Are wheel chocks in place?	✓	NO	
II. USED OIL COLLECTION AREA			
A) Estimated quantity in tank?	60		
B) Is tank leaking?		✓	
C) Is tank damaged?		✓	
D) Is tank fill line leaking?		✓	
E) Is containment pit empty?	✓		
F) Is containment pit damaged?		✓	
G) Is fueling area free of water?	✓		
H) Is area clean?	✓		
I) Is pit drain log up-to-date?	✓	NO	
J) Is fire extinguisher in place?	✓		
K) Is extinguisher properly charged?	✓		
L) Is area properly labeled?	✓		

DEFICIENCIES - Please note any action needed to correct deficiencies.

I have inspected the above area and believe my answers are a true reflection of the actual condition of the area.

Inspected by: [signature] Date: 8-22-13

WEEKLY SPCC INSPECTION FORM

AREA INSPECTED	YES	NO	DEFICIENCY
I. DIESEL STORAGE/FUELING AREA			
A) Estimated quantity in tank	250		
B) Is tank leaking?		✓	
C) Is tank damaged?		✓	
D) Is tank fill line leaking?		✓	
E) Is containment pit empty?	✓		
F) Is containment pit damaged?		✓	
G) Is tank pump leaking?		✓	
H) Is tank hose in good repair?	✓		
I) Is fueling area free of water?	✓		
J) Is fueling area clean?	✓		
K) Is pit drain log up-to-date?	N/A		
L) Is fire extinguisher properly charged?	✓		
M) Is area properly labeled?	✓		
N) Are wheel chocks in place?	N/A		
II. USED OIL COLLECTION AREA			
A) Estimated quantity in tank?	60		
B) Is tank leaking?		✓	
C) Is tank damaged?		✓	
D) Is tank fill line leaking?		✓	
E) Is containment pit empty?	✓		
F) Is containment pit damaged?		✓	
G) Is fueling area free of water?	✓		
H) Is area clean?	✓		
I) Is pit drain log up-to-date?	N/A		
J) Is fire extinguisher in place?	✓		
K) Is extinguisher properly charged?	✓		
L) Is area properly labeled?	✓		

DEFICIENCIES - Please note any action needed to correct deficiencies.

I have inspected the above area and believe my answers are a true reflection of the actual condition of the area.

Inspected by: [signature] Date: 8-29-13

WEEKLY SPCC INSPECTION FORM

AREA INSPECTED	YES	NO	DEFICIENCY
I. DIESEL STORAGE/FUELING AREA			
A) Estimated quantity in tank	200		
B) Is tank leaking?		✓	
C) Is tank damaged?		✓	
D) Is tank fill line leaking?		✓	
E) Is containment pit empty?	✓		
F) Is containment pit damaged?		✓	
G) Is tank pump leaking?		✓	
H) Is tank hose in good repair?	✓		
I) Is fueling area free of water?	✓		
J) Is fueling area clean?	✓		
K) Is pit drain log up-to-date?	N/A		
L) Is fire extinguisher properly charged?	✓		
M) Is area properly labeled?	✓		
N) Are wheel chocks in place?	N/A		
II. USED OIL COLLECTION AREA			
A) Estimated quantity in tank?	70		
B) Is tank leaking?		✓	
C) Is tank damaged?		✓	
D) Is tank fill line leaking?		✓	
E) Is containment pit empty?	✓		
F) Is containment pit damaged?		✓	
G) Is fueling area free of water?	✓		
H) Is area clean?	✓		
I) Is pit drain log up-to-date?	N/A		
J) Is fire extinguisher in place?	✓		
K) Is extinguisher properly charged?	✓		
L) Is area properly labeled?	✓		

DEFICIENCIES - Please note any action needed to correct deficiencies.

have inspected the above area and believe my answers are a true reflection of the actual condition of the area.

Inspected by: Cheryl Quitta Date: 9-5-13

WEEKLY SPCC INSPECTION FORM

AREA INSPECTED	YES	NO	DEFICIENCY
I. DIESEL STORAGE/FUELING AREA			
A) Estimated quantity in tank	180		
B) Is tank leaking?		✓	
C) Is tank damaged?		✓	
D) Is tank fill line leaking?		✓	
E) Is containment pit empty?	✓		
F) Is containment pit damaged?		✓	
G) Is tank pump leaking?		✓	
H) Is tank hose in good repair?	✓		
I) Is fueling area free of water?	✓		
J) Is fueling area clean?	✓		
K) Is pit drain log up-to-date?	N/A		
L) Is fire extinguisher properly charged?	✓		
M) Is area properly labeled?	✓		
N) Are wheel chocks in place?	N/A		
II. USED OIL COLLECTION AREA			
A) Estimated quantity in tank?	70		
B) Is tank leaking?		✓	
C) Is tank damaged?		✓	
D) Is tank fill line leaking?		✓	
E) Is containment pit empty?	✓		
F) Is containment pit damaged?		✓	
G) Is fueling area free of water?	✓		
H) Is area clean?	✓		
I) Is pit drain log up-to-date?	N/A		
J) Is fire extinguisher in place?	✓		
K) Is extinguisher properly charged?	✓		
L) Is area properly labeled?	✓		

DEFICIENCIES - Please note any action needed to correct deficiencies.

have inspected the above area and believe my answers are a true reflection of the actual condition of the area.

Inspected by: [signature] Date: 9-12-13

WEEKLY SPCC INSPECTION FORM

AREA INSPECTED	YES	NO	DEFICIENCY
I. DIESEL STORAGE/FUELING AREA			
A) Estimated quantity in tank	100		
B) Is tank leaking?		✓	
C) Is tank damaged?		✓	
D) Is tank fill line leaking?		✓	
E) Is containment pit empty?	✓		
F) Is containment pit damaged?		✓	
G) Is tank pump leaking?	✓		
H) Is tank hose in good repair?	✓		
I) Is fueling area free of water?	✓		
J) Is fueling area clean?	✓		
K) Is pit drain log up-to-date?	N/A		
L) Is fire extinguisher properly charged?	✓		
M) Is area properly labeled?	✓		
i) Are wheel chocks in place?	N/A		
II. USED OIL COLLECTION AREA			
A) Estimated quantity in tank?	70		
B) Is tank leaking?		✓	
C) Is tank damaged?		✓	
D) Is tank fill line leaking?		✓	
E) Is containment pit empty?	✓		
F) Is containment pit damaged?		✓	
G) Is fueling area free of water?	✓		
H) Is area clean?	✓		
I) Is pit drain log up-to-date?	N/A		
J) Is fire extinguisher in place?	✓		
K) Is extinguisher properly charged?	✓		
L) Is area properly labeled?	✓		

DEFICIENCIES - Please note any action needed to correct deficiencies.

have inspected the above area and believe my answers are a true reflection of the actual condition of the area.

Inspected by: Chest Lister

Date: 9-19-13

WEEKLY SPCC INSPECTION FORM

AREA INSPECTED	YES	NO	DEFICIENCY
I. DIESEL STORAGE/FUELING AREA			
A) Estimated quantity in tank	500		
B) Is tank leaking?		✓	
C) Is tank damaged?		✓	
D) Is tank fill line leaking?		✓	
E) Is containment pit empty?	✓		
F) Is containment pit damaged?		✓	
G) Is tank pump leaking?		✓	
H) Is tank hose in good repair?	✓		
I) Is fueling area free of water?	✓		
J) Is fueling area clean?	✓		
K) Is pit drain log up-to-date?	N/A		
L) Is fire extinguisher properly charged?	✓		
M) Is area properly labeled?	✓		
N) Are wheel chocks in place?	N/A		
II. USED OIL COLLECTION AREA			
A) Estimated quantity in tank?	70		
B) Is tank leaking?		✓	
C) Is tank damaged?		✓	
D) Is tank fill line leaking?		✓	
E) Is containment pit empty?	✓		
F) Is containment pit damaged?		✓	
G) Is fueling area free of water?	✓		
H) Is area clean?	✓		
I) Is pit drain log up-to-date?	N/A		
J) Is fire extinguisher in place?	✓		
K) Is extinguisher properly charged?	✓		
L) Is area properly labeled?	✓		

DEFICIENCIES - Please note any action needed to correct deficiencies.

have inspected the above area and believe my answers are a true reflection of the actual condition of the area.

Inspected by: Chester Pretlow Date: 9-26-13

WEEKLY SPCC INSPECTION FORM

AREA INSPECTED	YES	NO	DEFICIENCY
I. DIESEL STORAGE/FUELING AREA			
A) Estimated quantity in tank	450		
B) Is tank leaking?		✓	
C) Is tank damaged?		✓	
D) Is tank fill line leaking?		✓	
E) Is containment pit empty?	✓		
F) Is containment pit damaged?		✓	
G) Is tank pump leaking?		✓	
H) Is tank hose in good repair?	✓		
I) Is fueling area free of water?	✓		
J) Is fueling area clean?	✓		
K) Is pit drain log up-to-date?	N/A		
L) Is fire extinguisher properly charged?	✓		
M) Is area properly labeled?	✓		
N) Are wheel chocks in place?	N/A		
II. USED OIL COLLECTION AREA			
A) Estimated quantity in tank?	70		
B) Is tank leaking?		✓	
C) Is tank damaged?		✓	
D) Is tank fill line leaking?		✓	
E) Is containment pit empty?	✓		
F) Is containment pit damaged?		✓	
G) Is fueling area free of water?	✓		
H) Is area clean?	✓		
I) Is pit drain log up-to-date?	N/A		
J) Is fire extinguisher in place?	✓		
K) Is extinguisher properly charged?	✓		
L) Is area properly labeled?	✓		

DEFICIENCIES - Please note any action needed to correct deficiencies.

have inspected the above area and believe my answers are a true reflection of the actual condition of the area.

Inspected by: Scott Curtis Date: 10-7-13

WEEKLY SPCC INSPECTION FORM

AREA INSPECTED	YES	NO	DEFICIENCY
I. DIESEL STORAGE/FUELING AREA			
A) Estimated quantity in tank	400		
B) Is tank leaking?		✓	
C) Is tank damaged?		✓	
D) Is tank fill line leaking?		✓	
E) Is containment pit empty?	✓		
F) Is containment pit damaged?		✓	
G) Is tank pump leaking?		✓	
H) Is tank hose in good repair?	✓		
I) Is fueling area free of water?	✓		
J) Is fueling area clean?	✓		
K) Is pit drain log up-to-date?	N/A		
L) Is fire extinguisher properly charged?	✓		
M) Is area properly labeled?	✓		
N) Are wheel chocks in place?	N/A		
II. USED OIL COLLECTION AREA			
A) Estimated quantity in tank?	70		
B) Is tank leaking?		✓	
C) Is tank damaged?		✓	
D) Is tank fill line leaking?		✓	
E) Is containment pit empty?	✓		
F) Is containment pit damaged?		✓	
G) Is fueling area free of water?	✓		
H) Is area clean?	✓		
I) Is pit drain log up-to-date?	N/A		
J) Is fire extinguisher in place?	✓		
K) Is extinguisher properly charged?	✓		
L) Is area properly labeled?	✓		

DEFICIENCIES - Please note any action needed to correct deficiencies.

I have inspected the above area and believe my answers are a true reflection of the actual condition of the area.

Inspected by: [signature] Date: 28-10-13

WEEKLY SPCC INSPECTION FORM

AREA INSPECTED	YES	NO	DEFICIENCY
I. DIESEL STORAGE/FUELING AREA			
A) Estimated quantity in tank	375		
B) Is tank leaking?		✓	
C) Is tank damaged?		✓	
D) Is tank fill line leaking?		✓	
E) Is containment pit empty?	✓		
F) Is containment pit damaged?		✓	
G) Is tank pump leaking?		✓	
H) Is tank hose in good repair?	✓		
I) Is fueling area free of water?	✓		
J) Is fueling area clean?	✓		
K) Is pit drain log up-to-date?	N/A		
L) Is fire extinguisher properly charged?	✓		
M) Is area properly labeled?	✓		
N) Are wheel chocks in place?	N/A		
II. USED OIL COLLECTION AREA			
A) Estimated quantity in tank?	70		
B) Is tank leaking?		✓	
C) Is tank damaged?		✓	
D) Is tank fill line leaking?		✓	
E) Is containment pit empty?	✓		
F) Is containment pit damaged?		✓	
G) Is fueling area free of water?	✓		
H) Is area clean?	✓		
I) Is pit drain log up-to-date?	N/A		
J) Is fire extinguisher in place?	✓		
K) Is extinguisher properly charged?	✓		
L) Is area properly labeled?	✓		

DEFICIENCIES - Please note any action needed to correct deficiencies.

have inspected the above area and believe my answers are a true reflection of the actual condition of the area.

Inspected by: [signature] Date: 10-17-13

WEEKLY SPCC INSPECTION FORM

AREA INSPECTED	YES	NO	DEFICIENCY
I. DIESEL STORAGE/FUELING AREA			
A) Estimated quantity in tank	350		
B) Is tank leaking?		✓	
C) Is tank damaged?		✓	
D) Is tank fill line leaking?		✓	
E) Is containment pit empty?	✓		
F) Is containment pit damaged?		✓	
G) Is tank pump leaking?		✓	
H) Is tank hose in good repair?	✓		
I) Is fueling area free of water?	✓		
J) Is fueling area clean?	✓		
K) Is pit drain log up-to-date?	N/A	N/A	
L) Is fire extinguisher properly charged?	✓		
M) Is area properly labeled?	✓		
N) Are wheel chocks in place?	N/A	N/A	
II. USED OIL COLLECTION AREA			
A) Estimated quantity in tank?	70		
B) Is tank leaking?		✓	
C) Is tank damaged?		✓	
D) Is tank fill line leaking?		✓	
E) Is containment pit empty?	✓		
F) Is containment pit damaged?		✓	
G) Is fueling area free of water?	✓		
H) Is area clean?	✓		
I) Is pit drain log up-to-date?	N/A	N/A	
J) Is fire extinguisher in place?	✓		
K) Is extinguisher properly charged?	✓		
L) Is area properly labeled?	✓		

DEFICIENCIES - Please note any action needed to correct deficiencies.

I have inspected the above area and believe my answers are a true reflection of the actual condition of the area.

Inspected by: [illegible] Date: 10-24-13

WEEKLY SPCC INSPECTION FORM

AREA INSPECTED	YES	NO	DEFICIENCY
I. DIESEL STORAGE/FUELING AREA			
A) Estimated quantity in tank	375		
B) Is tank leaking?		✓	
C) Is tank damaged?		✓	
D) Is tank fill line leaking?		✓	
E) Is containment pit empty?	✓		
F) Is containment pit damaged?		✓	
G) Is tank pump leaking?		✓	
H) Is tank hose in good repair?	✓		
I) Is fueling area free of water?	✓		
J) Is fueling area clean?	✓		
K) Is pit drain log up-to-date?	✓	N/A	
L) Is fire extinguisher properly charged?	✓		
M) Is area properly labeled?	✓		
N) Are wheel chocks in place?	✓	N/A	
II. USED OIL COLLECTION AREA			
A) Estimated quantity in tank?	70		
B) Is tank leaking?		✓	
C) Is tank damaged?		✓	
D) Is tank fill line leaking?		✓	
E) Is containment pit empty?	✓		
F) Is containment pit damaged?		✓	
G) Is fueling area free of water?	✓		
H) Is area clean?	✓		
I) Is pit drain log up-to-date?	✓	N/A	
J) Is fire extinguisher in place?	✓		
K) Is extinguisher properly charged?	✓		
L) Is area properly labeled?	✓		

DEFICIENCIES - Please note any action needed to correct deficiencies.

have inspected the above area and believe my answers are a true reflection of the actual condition of the area.

Inspected by: [signature] Date: 10-31-13

WEEKLY SPCC INSPECTION FORM

AREA INSPECTED	YES	NO	DEFICIENCY
I. DIESEL STORAGE/FUELING AREA			
A) Estimated quantity in tank	300		
B) Is tank leaking?		✓	
C) Is tank damaged?		✓	
D) Is tank fill line leaking?		✓	
E) Is containment pit empty?	✓		
F) Is containment pit damaged?		✓	
G) Is tank pump leaking?		✓	
H) Is tank hose in good repair?	✓		
I) Is fueling area free of water?	✓		
J) Is fueling area clean?	✓		
K) Is pit drain log up-to-date?	N/A		
L) Is fire extinguisher properly charged?	✓		
M) Is area properly labeled?	✓		
N) Are wheel chocks in place?	N/A		
II. USED OIL COLLECTION AREA			
A) Estimated quantity in tank?	70		
B) Is tank leaking?		✓	
C) Is tank damaged?		✓	
D) Is tank fill line leaking?		✓	
E) Is containment pit empty?	✓		
F) Is containment pit damaged?		✓	
G) Is fueling area free of water?	✓		
H) Is area clean?	✓		
I) Is pit drain log up-to-date?	N/A		
J) Is fire extinguisher in place?	✓		
K) Is extinguisher properly charged?	✓		
L) Is area properly labeled?	✓		

DEFICIENCIES - Please note any action needed to correct deficiencies.

I have inspected the above area and believe my answers are a true reflection of the actual condition of the area.

Inspected by: Cheryl Quitta Date: 12-7-13

WEEKLY SPCC INSPECTION FORM

AREA INSPECTED	YES	NO	DEFICIENCY
I. DIESEL STORAGE/FUELING AREA			
A) Estimated quantity in tank	290		
B) Is tank leaking?		✓	
C) Is tank damaged?		✓	
D) Is tank fill line leaking?		✓	
E) Is containment pit empty?	✓		
F) Is containment pit damaged?		✓	
G) Is tank pump leaking?		✓	
H) Is tank hose in good repair?	✓		
I) Is fueling area free of water?	✓		
J) Is fueling area clean?	✓		
K) Is pit drain log up-to-date?	✓	NO	
L) Is fire extinguisher properly charged?	✓		
M) Is area properly labeled?	✓		
N) Are wheel chocks in place?	✓	NO	
II. USED OIL COLLECTION AREA			
A) Estimated quantity in tank?	70		
B) Is tank leaking?		✓	
C) Is tank damaged?		✓	
D) Is tank fill line leaking?		✓	
E) Is containment pit empty?	✓		
F) Is containment pit damaged?		✓	
G) Is fueling area free of water?	✓		
H) Is area clean?	✓		
I) Is pit drain log up-to-date?	✓	NO	
J) Is fire extinguisher in place?	✓		
K) Is extinguisher properly charged?	✓		
L) Is area properly labeled?	✓		

DEFICIENCIES - Please note any action needed to correct deficiencies.

have inspected the above area and believe my answers are a true reflection of the actual condition of the area.

Inspected by: [signature] Date: 1/-19-13

WEEKLY SPCC INSPECTION FORM

AREA INSPECTED	YES	NO	DEFICIENCY
I. DIESEL STORAGE/FUELING AREA			
A) Estimated quantity in tank	150		
B) Is tank leaking?		✓	
C) Is tank damaged?		✓	
D) Is tank fill line leaking?		✓	
E) Is containment pit empty?	✓		
F) Is containment pit damaged?		✓	
G) Is tank pump leaking?		✓	
H) Is tank hose in good repair?	✓		
I) Is fueling area free of water?	✓		
J) Is fueling area clean?	✓		
K) Is pit drain log up-to-date?	N/A	N/A	
L) Is fire extinguisher properly charged?	✓		
M) Is area properly labeled?	✓		
N) Are wheel chocks in place?	N/A	N/A	
II. USED OIL COLLECTION AREA			
A) Estimated quantity in tank?	70		
B) Is tank leaking?		✓	
C) Is tank damaged?		✓	
D) Is tank fill line leaking?		✓	
E) Is containment pit empty?	✓		
F) Is containment pit damaged?		✓	
G) Is fueling area free of water?	✓		
H) Is area clean?	✓		
I) Is pit drain log up-to-date?	N/A	N/A	
J) Is fire extinguisher in place?	✓		
K) Is extinguisher properly charged?	✓		
L) Is area properly labeled?	✓		

DEFICIENCIES - Please note any action needed to correct deficiencies.

I have inspected the above area and believe my answers are a true reflection of the actual condition of the area.

Inspected by: [signature] Date: 11-21-13

WEEKLY SPCC INSPECTION FORM

AREA INSPECTED	YES	NO	DEFICIENCY
I. DIESEL STORAGE/FUELING AREA			
A) Estimated quantity in tank	100		
B) Is tank leaking?		✓	
C) Is tank damaged?		✓	
D) Is tank fill line leaking?		✓	
E) Is containment pit empty?	✓		
F) Is containment pit damaged?		✓	
G) Is tank pump leaking?		✓	
H) Is tank hose in good repair?	✓		
I) Is fueling area free of water?	✓		
J) Is fueling area clean?	✓		
K) Is pit drain log up-to-date?	N/A		
L) Is fire extinguisher properly charged?	✓		
M) Is area properly labeled?	✓		
N) Are wheel chocks in place?	N/A		
II. USED OIL COLLECTION AREA			
A) Estimated quantity in tank?	70		
B) Is tank leaking?		✓	
C) Is tank damaged?		✓	
D) Is tank fill line leaking?		✓	
E) Is containment pit empty?	✓		
F) Is containment pit damaged?		✓	
G) Is fueling area free of water?	✓		
H) Is area clean?	✓		
I) Is pit drain log up-to-date?	✓		
J) Is fire extinguisher in place?	✓		
K) Is extinguisher properly charged?	✓		
L) Is area properly labeled?	✓		

DEFICIENCIES - Please note any action needed to correct deficiencies.

I have inspected the above area and believe my answers are a true reflection of the actual condition of the area.

Inspected by: Cheryl Quiroz Date: 1-28-13

WEEKLY SPCC INSPECTION FORM

AREA INSPECTED	YES	NO	DEFICIENCY
I. DIESEL STORAGE/FUELING AREA			
A) Estimated quantity in tank	500		
B) Is tank leaking?		✓	
C) Is tank damaged?		✓	
D) Is tank fill line leaking?	✓	✓	
E) Is containment pit empty?	✓		
F) Is containment pit damaged?		✓	
G) Is tank pump leaking?		✓	
H) Is tank hose in good repair?	✓		
I) Is fueling area free of water?	✓		
J) Is fueling area clean?	✓		
K) Is pit drain log up-to-date?	✓	NA	
L) Is fire extinguisher properly charged?	✓		
M) Is area properly labeled?	✓		
N) Are wheel chocks in place?	✓	NA	
II. USED OIL COLLECTION AREA			
A) Estimated quantity in tank?	70		
B) Is tank leaking?		✓	
C) Is tank damaged?		✓	
D) Is tank fill line leaking?		✓	
E) Is containment pit empty?	✓		
F) Is containment pit damaged?		✓	
G) Is fueling area free of water?	✓		
H) Is area clean?	✓		
I) Is pit drain log up-to-date?	✓		
J) Is fire extinguisher in place?	✓		
K) Is extinguisher properly charged?	✓		
L) Is area properly labeled?	✓		

DEFICIENCIES - Please note any action needed to correct deficiencies.

I have inspected the above area and believe my answers are a true reflection of the actual condition of the area.

Inspected by: Cheol Lutton Date: 12-5-13

WEEKLY SPCC INSPECTION FORM

AREA INSPECTED	YES	NO	DEFICIENCY
I. DIESEL STORAGE/FUELING AREA			
A) Estimated quantity in tank	975		
B) Is tank leaking?		✓	
C) Is tank damaged?		✓	
D) Is tank fill line leaking?		✓	
E) Is containment pit empty?	✓		
F) Is containment pit damaged?		✓	
G) Is tank pump leaking?		✓	
H) Is tank hose in good repair?	✓		
I) Is fueling area free of water?	✓		
J) Is fueling area clean?	✓		
K) Is pit drain log up-to-date?	✓	N/A	
L) Is fire extinguisher properly charged?	✓		
M) Is area properly labeled?	✓		
N) Are wheel chocks in place?	N/A		
II. USED OIL COLLECTION AREA			
A) Estimated quantity in tank?	70		
B) Is tank leaking?		✓	
C) Is tank damaged?		✓	
D) Is tank fill line leaking?		✓	
E) Is containment pit empty?	✓		
F) Is containment pit damaged?		✓	
G) Is fueling area free of water?	✓		
H) Is area clean?	✓		
I) Is pit drain log up-to-date?	✓		
J) Is fire extinguisher in place?	✓		
K) Is extinguisher properly charged?	✓		
L) Is area properly labeled?	✓		

DEFICIENCIES - Please note any action needed to correct deficiencies.

I have inspected the above area and believe my answers are a true reflection of the actual condition of the area.

Inspected by: Shed Sullivan Date: 12-12-13

WEEKLY SPCC INSPECTION FORM

AREA INSPECTED	YES	NO	DEFICIENCY
I. DIESEL STORAGE/FUELING AREA			
A) Estimated quantity in tank	430		
B) Is tank leaking?		✓	
C) Is tank damaged?		✓	
D) Is tank fill line leaking?		✓	
E) Is containment pit empty?	✓		
F) Is containment pit damaged?		✓	
G) Is tank pump leaking?		✓	
H) Is tank hose in good repair?	✓		
I) Is fueling area free of water?	✓		
J) Is fueling area clean?	✓		
K) Is pit drain log up-to-date?	✓	NA	
L) Is fire extinguisher properly charged?	✓		
M) Is area properly labeled?	✓		
Are wheel chocks in place?	✓	NA	
II. USED OIL COLLECTION AREA			
A) Estimated quantity in tank?	70		
B) Is tank leaking?		✓	
C) Is tank damaged?		✓	
D) Is tank fill line leaking?		✓	
E) Is containment pit empty?	✓		
F) Is containment pit damaged?		✓	
G) Is fueling area free of water?	✓		
H) Is area clean?	✓		
I) Is pit drain log up-to-date?	✓	NA	
J) Is fire extinguisher in place?	✓		
K) Is extinguisher properly charged?	✓		
L) Is area properly labeled?	✓		

DEFICIENCIES - Please note any action needed to correct deficiencies.

I have inspected the above area and believe my answers are a true reflection of the actual condition of the area

Inspected by: [signature] Date: 12-19-13

WEEKLY SPCC INSPECTION FORM

AREA INSPECTED	YES	NO	DEFICIENCY
I. DIESEL STORAGE/FUELING AREA			
A) Estimated quantity in tank	400		
B) Is tank leaking?		✓	
C) Is tank damaged?		✓	
D) Is tank fill line leaking?		✓	
E) Is containment pit empty?	✓		
F) Is containment pit damaged?		✓	
G) Is tank pump leaking?		✓	
H) Is tank hose in good repair?	✓		
I) Is fueling area free of water?	✓		
J) Is fueling area clean?	✓		
K) Is pit drain log up-to-date?	N/A		
L) Is fire extinguisher properly charged?	✓		
M) Is area properly labeled?	✓		
Are wheel chocks in place?	N/A		
II. USED OIL COLLECTION AREA			
A) Estimated quantity in tank?	70		
B) Is tank leaking?		✓	
C) Is tank damaged?		✓	
D) Is tank fill line leaking?		✓	
E) Is containment pit empty?	✓		
F) Is containment pit damaged?		✓	
G) Is fueling area free of water?	✓		
H) Is area clean?	✓		
I) Is pit drain log up-to-date?	N/A		
J) Is fire extinguisher in place?	✓		
K) Is extinguisher properly charged?	✓		
L) Is area properly labeled?	✓		

DEFICIENCIES - Please note any action needed to correct deficiencies.

I have inspected the above area and believe my answers are a true reflection of the actual condition of the area.

Inspected by: Chad Pitts Date: 12-26-13

Appendix B2

Weekly Chemical Storage/Hazardous Waste Area Inspection Forms

WEEKLY

CHEMICAL STORAGE AREA

INSPECTION FORM

AREA INSPECTED	YES	NO	DEFICIENCY
I. TANK CONDITION			
A) Are tanks leaking?		✓	
B) Are tanks corroding?		✓	
C) Are tanks damaged?		✓	
D) Is piping in good repair?	✓		
E) Are any valves leaking?		✓	
F) Are all tanks labeled properly?	✓		
G) Is all piping labeled properly?	N/A		
H) Are door pits empty?	✓		
I) Are door pits clean?		✓	
J) Do emergency stop buttons work?	✓		
K) Has sludge been drummed?	✓		
L) Is containment damaged?		✓	
M) Are door switches operational?	✓		
N) Has any chemical been spilled outside containment area?		✓	
O) Has any chemical been spilled inside the containment area?		✓	
P) Spill(s) cleaned up & reported according to SPCC?	N/A		

COMMENTS - Please note any action needed to correct deficiencies.

I have inspected the above area and believe my answers are a true reflection of the actual condition of the area.

Inspected by: Chester Litten Date: 7-3-13

WEEKLY

CHEMICAL STORAGE AREA

INSPECTION FORM

AREA INSPECTED	YES	NO	DEFICIENCY
I. TANK CONDITION			
A) Are tanks leaking?		✓	
B) Are tanks corroding?		✓	
C) Are tanks damaged?		✓	
D) Is piping in good repair?	✓		
E) Are any valves leaking?		✓	
F) Are all tanks labeled properly?	✓		
G) Is all piping labeled properly?	N/A		
H) Are door pits empty?	✓		
I) Are door pits clean?	✓		
J) Do emergency stop buttons work?	✓		
K) Has sludge been drummed?	✓		
L) Is containment damaged?		✓	
M) Are door switches operational?	✓		
N) Has any chemical been spilled outside containment area?		✓	
O) Has any chemical been spilled inside the containment area?		✓	
P) Spill(s) cleaned up & reported according to SPCC?	N/A		

DEFICIENCIES - Please note any action needed to correct deficiencies.

I have inspected the above area and believe my answers are a true reflection of the actual condition of the area.

Inspected by: Scott Little Date: 7-11-13

WEEKLY

CHEMICAL STORAGE AREA

INSPECTION FORM

AREA INSPECTED	YES	NO	DEFICIENCY
I. TANK CONDITION			
A) Are tanks leaking?		✓	
B) Are tanks corroding?		✓	
C) Are tanks damaged?		✓	
D) Is piping in good repair?	✓	✓	
E) aAre any valves leaking?		✓	
F) Are all tanks labeled properly?	✓		
Is all piping labeled properly?	N/A		
G) Are door pits empty?	✓		
H) Are door pits clean?	✓		
J) Do emergency stop buttons work?	✓		
K) Has sludge been drummed?	✓		
L) Is containment damaged?		✓	
K) Are door switches operational?	✓		
N) Has any chemical been spilled outside containment area?		✓	
O) Has any chemical been spilled inside the containment area?		✓	
P) Spill(s) cleaned up & reported according to SPCC?	N/A		

DEFICIENCIES - Please note any action needed to correct deficiencies.

I have inspected the above area and believe my answers are a true reflection of the actual condition of the area.

Inspected by: Chest Litka Date: 7-18-93

WEEKLY

CHEMICAL STORAGE AREA

INSPECTION FORM

AREA INSPECTED	YES	NO	DEFICIENCY
I. TANK CONDITION			
A) Are tanks leaking?		✓	
B) Are tanks corroding?		✓	
C) Are tanks damaged?		✓	
D) Is piping in good repair?	✓		
E) aAre any valves leaking?		✓	
F) Are all tanks labeled properly?	✓		
G) Is all piping labeled properly?	N/A		
H) Are door pits empty?	✓		
I) Are door pits clean?	✓		
J) Do emergency stop buttons work?	✓		
K) Has sludge been drummed?	✓		
L) Is containment damaged?		✓	
M) Are door switches operational?	✓		
N) Has any chemical been spilled outside containment area?		✓	
O) Has any chemical been spilled inside the containment area?		✓	
P) Spill(s) cleaned up & reported according to SPCC?	N/A		

INSTRUCTIONS - Please note any action needed to correct deficiencies.

I have inspected the above area and believe my answers are a true reflection of the actual condition of the area.

Inspected by: Sheal Lutke Date: 7-25-13

WEEKLY

CHEMICAL STORAGE AREA

INSPECTION FORM

AREA INSPECTED	YES	NO	DEFICIENCY
I. TANK CONDITION			
A) Are tanks leaking?		✓	
B) Are tanks corroding?		✓	
C) Are tanks damaged?		✓	
D) Is piping in good repair?	✓		
E) aAre any valves leaking?		✓	
F) Are all tanks labeled properly?	✓		
G) Is all piping labeled properly?	N/A		
H) Are door pits empty?	✓		
I) Are door pits clean?		✓	
J) Do emergency stop buttons work?	✓		
K) Has sludge been drummed?	✓		
L) Is containment damaged?		✓	
M) Are door switches operational?	✓		
N) Has any chemical been spilled outside containment area?		✓	
O) Has any chemical been spilled inside the containment area?		✓	
P) Spill(s) cleaned up & reported according to SPCC?	N/A		

REMARKS - Please note any action needed to correct deficiencies.

I have inspected the above area and believe my answers are a true reflection of the actual condition of the area.

Inspected by: [signature] Date: 8-1-13

WEEKLY

CHEMICAL STORAGE AREA

INSPECTION FORM

AREA INSPECTED	YES	NO	DEFICIENCY
1. TANK CONDITION			
A) Are tanks leaking?		✓	
B) Are tanks corroding?		✓	
C) Are tanks damaged?		✓	
D) Is piping in good repair?	✓		
E) aAre any valves leaking?		✓	
F) Are all tanks labeled properly?	✓		
G) Is all piping labeled properly?	N/A		
H) Are door pits empty?	✓		
I) Are door pits clean?		✓	
J) Do emergency stop buttons work?	✓		
K) Has sludge been drummed?	✓		
L) Is containment damaged?		✓	
K) Are door switches operational?	✓		
N) Has any chemical been spilled outside containment area?		✓	
O) Has any chemical been spilled inside the containment area?		✓	
P) Spill(s) cleaned up & reported according to SPCC?	N/A		

DEFICIENCIES - Please note any action needed to correct deficiencies.

I have inspected the above area and believe my answers are a true reflection of the actual condition of the area.

Inspected by: Cheryl Pittle Date: 8-8-13

WEEKLY
CHEMICAL STORAGE AREA
INSPECTION FORM

AREA INSPECTED	YES	NO	DEFICIENCY
I. TANK CONDITION			
A) Are tanks leaking?		✓	
B) Are tanks corroding?		✓	
C) Are tanks damaged?		✓	
D) Is piping in good repair?	✓		
E) aAre any valves leaking?		✓	
F) Are all tanks labeled properly?	✓		
G) Is all piping labeled properly?	N/A	N/A	
H) Are door pits empty?	✓		
I) Are door pits clean?		✓	
J) Do emergency stop buttons work?	✓		
K) Has sludge been drummed?	✓		
L) Is containment damaged?		✓	
K) Are door switches operational?	✓		
N) Has any chemical been spilled outside containment area?		✓	
O) Has any chemical been spilled inside the containment area?		✓	
P) Spill(s) cleaned up & reported according to SPCC?	N/A	N/A	

DEFICIENCIES - Please note any action needed to correct deficiencies.

I have inspected the above area and believe my answers are a true reflection of the actual condition of the area.

Inspected by: [signature] Date: 8-15-13

WEEKLY

CHEMICAL STORAGE AREA

INSPECTION FORM

AREA INSPECTED	YES	NO	DEFICIENCY
I. TANK CONDITION			
A) Are tanks leaking?		✓	
B) Are tanks corroding?		✓	
C) Are tanks damaged?		✓	
D) Is piping in good repair?	✓		
E) aAre any valves leaking?		✓	
F) Are all tanks labeled properly?	✓		
G) Is all piping labeled properly?	✓	NO	
H) Are door pits empty?	✓		
I) Are door pits clean?		✓	
J) Do emergency stop buttons work?	✓		
K) Has sludge been drummed?	✓		
L) Is containment damaged?		✓	
K) Are door switches operational?	✓		
N) Has any chemical been spilled outside containment area?		✓	
O) Has any chemical been spilled inside the containment area?		✓	
P) Spill(s) cleaned up & reported according to SPCC?	✓	NO	

DEFICIENCIES - Please note any action needed to correct deficiencies.

I have inspected the above area and believe my answers are a true reflection of the actual condition of the area.

Inspected by: Chad Pritts Date: 8-22-13

WEEKLY

CHEMICAL STORAGE AREA

INSPECTION FORM

AREA INSPECTED	YES	NO	DEFICIENCY
I. TANK CONDITION			
A) Are tanks leaking?		✓	
B) Are tanks corroding?		✓	
C) Are tanks damaged?		✓	
D) Is piping in good repair?	✓		
E) aAre any valves leaking?		✓	
F) Are all tanks labeled properly?	✓		
G) Is all piping labeled properly?	✓	✗	
H) Are door pits empty?	✓		
I) Are door pits clean?	✓	✓	
J) Do emergency stop buttons work?	✓		
K) Has sludge been drummed?	✓		
L) Is containment damaged?		✓	
K) Are door switches operational?	✓		
N) Has any chemical been spilled outside containment area?		✓	
O) Has any chemical been spilled inside the containment area?		✓	
P) Spill(s) cleaned up & reported according to SPCC?	N/A		

DEFICIENCIES - Please note any action needed to correct deficiencies.

I have inspected the above area and believe my answers are a true reflection of the actual condition of the area.

Inspected by: Sheel Patel Date: 8-29-13

WEEKLY
CHEMICAL STORAGE AREA
INSPECTION FORM

AREA INSPECTED	YES	NO	DEFICIENCY
I. TANK CONDITION			
A) Are tanks leaking?		✓	
B) Are tanks corroding?		✓	
C) Are tanks damaged?		✓	
D) Is piping in good repair?	✓		
E) aAre any valves leaking?		✓	
F) Are all tanks labeled properly?	✓		
G) Is all piping labeled properly?	N/A		
H) Are door pits empty?		✓	
I) Are door pits clean?		✓	
J) Do emergency stop buttons work?	✓		
K) Has sludge been drummed?	✓		
L) Is containment damaged?		✓	
K) Are door switches operational?	✓		
N) Has any chemical been spilled outside containment area?		✓	
O) Has any chemical been spilled inside the containment area?		✓	
P) Spill(s) cleaned up & reported according to SPCC?	N/A		

DEFICIENCIES - Please note any action needed to correct deficiencies.

I have inspected the above area and believe my answers are a true reflection of the actual condition of the area.

Inspected by: Chris Lutts Date. 9-5-13

WEEKLY
CHEMICAL STORAGE AREA
INSPECTION FORM

AREA INSPECTED	YES	NO	DEFICIENCY
I. TANK CONDITION			
A) Are tanks leaking?		✓	
B) Are tanks corroding?		✓	
C) Are tanks damaged?		✓	
D) Is piping in good repair?	✓		
E) aAre any valves leaking?		✓	
F) Are all tanks labeled properly?	✓		
G) Is all piping labeled properly?	N/A	N/A	
H) Are door pits empty?	✓	✓	
I) Are door pits clean?		✓	
J) Do emergency stop buttons work?	✓		
K) Has sludge been drummed?	✓		
L) Is containment damaged?		✓	
K) Are door switches operational?	✓		
N) Has any chemical been spilled outside containment area?		✓	
O) Has any chemical been spilled inside the containment area?		✓	
P) Spill(s) cleaned up & reported according to SPCC?	N/A	N/A	

DEFICIENCIES - Please note any action needed to correct deficiencies.

I have inspected the above area and believe my answers are a true reflection of the actual condition of the area.

Inspected by: [signature] Date: 9-12-13

WEEKLY
CHEMICAL STORAGE AREA
INSPECTION FORM

AREA INSPECTED	YES	NO	DEFICIENCY
I. TANK CONDITION			
A) Are tanks leaking?		✓	
B) Are tanks corroding?		✓	
C) Are tanks damaged?		✓	
D) Is piping in good repair?	✓		
E) aAre any valves leaking?		✓	
F) Are all tanks labeled properly?	✓		
G) Is all piping labeled properly?	N/A		
H) Are door pits empty?		✓	
I) Are door pits clean?		✓	
J) Do emergency stop buttons work?	✓		
K) Has sludge been drummed?	✓		
L) Is containment damaged?		✓	
K) Are door switches operational?	✓		
N) Has any chemical been spilled outside containment area?		✓	
O) Has any chemical been spilled inside the containment area?		✓	
P) Spill(s) cleaned up & reported according to SPCC?	N/A		

DEFICIENCIES - Please note any action needed to correct deficiencies.

I have inspected the above area and believe my answers are a true reflection of the actual condition of the area.

Inspected by: Chest Pinter Date. 9-19-13

WEEKLY

CHEMICAL STORAGE AREA

INSPECTION FORM

AREA INSPECTED	YES	NO	DEFICIENCY
I. TANK CONDITION			
A) Are tanks leaking?		✓	
B) Are tanks corroding?		✓	
C) Are tanks damaged?		✓	
D) Is piping in good repair?	✓		
E) aAre any valves leaking?		✓	
F) Are all tanks labeled properly?	✓		
G) Is all piping labeled properly?	✓	NA	
H) Are door pits empty?	✓		
I) Are door pits clean?		✓	
J) Do emergency stop buttons work?	✓		
K) Has sludge been drummed?	✓		
L) Is containment damaged?		✓	
K) Are door switches operational?	✓		
N) Has any chemical been spilled outside containment area?		✓	
O) Has any chemical been spilled inside the containment area?		✓	
P) Spill(s) cleaned up & reported according to SPCC?	✓	NA	

DEFICIENCIES - Please note any action needed to correct deficiencies.

I have inspected the above area and believe my answers are a true reflection of the actual condition of the area.

Inspected by: Sheila Little Date: 9-26-13

WEEKLY
CHEMICAL STORAGE AREA
INSPECTION FORM

AREA INSPECTED	YES	NO	DEFICIENCY
I. TANK CONDITION			
A) Are tanks leaking?		✓	
B) Are tanks corroding?		✓	
C) Are tanks damaged?		✓	
D) Is piping in good repair?	✓		
E) aAre any valves leaking?		✓	
F) Are all tanks labeled properly?	✓		
G) Is all piping labeled properly?	N/A	N/A	
H) Are door pits empty?	✓		
I) Are door pits clean?		✓	
J) Do emergency stop buttons work?	✓		
K) Has sludge been drummed?	✓		
L) Is containment damaged?		✓	
K) Are door switches operational?	✓		
N) Has any chemical been spilled outside containment area?		✓	
O) Has any chemical been spilled inside the containment area?		✓	
P) Spill(s) cleaned up & reported according to SPCC?	N/A	N/A	

DEFICIENCIES - Please note any action needed to correct deficiencies.

I have inspected the above area and believe my answers are a true reflection of the actual condition of the area.

Inspected by: Cheslie Litila Date: 12-3-13

WEEKLY

CHEMICAL STORAGE AREA

INSPECTION FORM

AREA INSPECTED	YES	NO	DEFICIENCY
I. TANK CONDITION			
A) Are tanks leaking?		✓	
B) Are tanks corroding?		✓	
C) Are tanks damaged?		✓	
D) Is piping in good repair?	✓		
E) aAre any valves leaking?		✓	
F) Are all tanks labeled properly?	✓		
G) Is all piping labeled properly?	✓		
H) Are door pits empty?	✓		
I) Are door pits clean?		✓	
J) Do emergency stop buttons work?	✓		
K) Has sludge been drummed?	✓		
L) Is containment damaged?		✓	
K) Are door switches operational?	✓		
N) Has any chemical been spilled outside containment area?		✓	
O) Has any chemical been spilled inside the containment area?		✓	
P) Spill(s) cleaned up & reported according to SPCC?	✓		

DEFICIENCIES - Please note any action needed to correct deficiencies.

I have inspected the above area and believe my answers are a true reflection of the actual condition of the area.

Inspected by: Cheryl Lutke Date: 10-10-13

WEEKLY

CHEMICAL STORAGE AREA

INSPECTION FORM

AREA INSPECTED	YES	NO	DEFICIENCY
I. TANK CONDITION			
A) Are tanks leaking?		✓	
B) Are tanks corroding?		✓	
C) Are tanks damaged?		✓	
D) Is piping in good repair?	✓		
E) aAre any valves leaking?		✓	
F) Are all tanks labeled properly?	✓		
G) Is all piping labeled properly?	✓	N/A	
H) Are door pits empty?	✓		
I) Are door pits clean?		✓	
J) Do emergency stop buttons work?	✓		
K) Has sludge been drummed?	✓		
L) Is containment damaged?		✓	
K) Are door switches operational?	✓		
N) Has any chemical been spilled outside containment area?		✓	
O) Has any chemical been spilled inside the containment area?		✓	
P) Spill(s) cleaned up & reported according to SPCC?	✓	N/A	

DEFICIENCIES - Please note any action needed to correct deficiencies.

I have inspected the above area and believe my answers are a true reflection of the actual condition of the area.

Inspected by: Chad Lintker Date. 10-17-13

WEEKLY

CHEMICAL STORAGE AREA

INSPECTION FORM

AREA INSPECTED	YES	NO	DEFICIENCY
I. TANK CONDITION			
A) Are tanks leaking?		✓	
B) Are tanks corroding?		✓	
C) Are tanks damaged?		✓	
D) Is piping in good repair?	✓		
E) aAre any valves leaking?		✓	
F) Are all tanks labeled properly?	✓		
G) Is all piping labeled properly?	N/A	N/A	
H) Are door pits empty?		✓	
I) Are door pits clean?	✓		
J) Do emergency stop buttons work?	✓		
K) Has sludge been drummed?	✓		
L) Is containment damaged?		✓	
K) Are door switches operational?	✓		
N) Has any chemical been spilled outside containment area?		✓	
O) Has any chemical been spilled inside the containment area?		✓	
P) Spill(s) cleaned up & reported according to SPCC?	N/A	N/A	

DEFICIENCIES - Please note any action needed to correct deficiencies.

I have inspected the above area and believe my answers are a true reflection of the actual condition of the area.

Inspected by: [illegible] Date. 10-24-13

WEEKLY

CHEMICAL STORAGE AREA

INSPECTION FORM

AREA INSPECTED	YES	NO	DEFICIENCY
I. TANK CONDITION			
A) Are tanks leaking?		✓	
B) Are tanks corroding?		✓	
C) Are tanks damaged?		✓	
D) Is piping in good repair?	✓		
E) aAre any valves leaking?		✓	
F) Are all tanks labeled properly?	✓		
G) Is all piping labeled properly?	✓	✓	
H) Are door pits empty?	✓		
I) Are door pits clean?		✓	
J) Do emergency stop buttons work?	✓		
K) Has sludge been drummed?	✓		
L) Is containment damaged?		✓	
K) Are door switches operational?	✓		
N) Has any chemical been spilled outside containment area?		✓	
O) Has any chemical been spilled inside the containment area?		✓	
P) Spill(s) cleaned up & reported according to SPCC?	✓	✓	

DEFICIENCIES - Please note any action needed to correct deficiencies.

I have inspected the above area and believe my answers are a true reflection of the actual condition of the area.

Inspected by: Cheryl Little Date: 10-21-13

WEEKLY

CHEMICAL STORAGE AREA

INSPECTION FORM

AREA INSPECTED	YES	NO	DEFICIENCY
I. TANK CONDITION			
A) Are tanks leaking?		✓	
B) Are tanks corroding?		✓	
C) Are tanks damaged?		✓	
D) Is piping in good repair?	✓		
E) aAre any valves leaking?		✓	
F) Are all tanks labeled properly?	✓		
G) Is all piping labeled properly?	✓		
H) Are door pits empty?		✓	
I) Are door pits clean?		✓	
J) Do emergency stop buttons work?	✓		
K) Has sludge been drummed?	✓		
L) Is containment damaged?		✓	
K) Are door switches operational?	✓		
N) Has any chemical been spilled outside containment area?		✓	
O) Has any chemical been spilled inside the containment area?		✓	
P) Spill(s) cleaned up & reported according to SPCC?	✓		

DEFICIENCIES - Please note any action needed to correct deficiencies.

I have inspected the above area and believe my answers are a true reflection of the actual condition of the area.

Inspected by: Chester Pietka Date: 11-7-13

WEEKLY

CHEMICAL STORAGE AREA

INSPECTION FORM

AREA INSPECTED	YES	NO	DEFICIENCY
I. TANK CONDITION			
A) Are tanks leaking?		✓	
B) Are tanks corroding?		✓	
C) Are tanks damaged?		✓	
D) Is piping in good repair?	✓		
E) aAre any valves leaking?		✓	
F) Are all tanks labeled properly?	✓		
G) Is all piping labeled properly?	N/A		
H) Are door pits empty?		✓	
I) Are door pits clean?		✓	
J) Do emergency stop buttons work?	✓		
K) Has sludge been drummed?	✓		
L) Is containment damaged?		✓	
K) Are door switches operational?	✓		
N) Has any chemical been spilled outside containment area?		✓	
O) Has any chemical been spilled inside the containment area?		✓	
P) Spill(s) cleaned up & reported according to SPCC?	N/A		

DEFICIENCIES - Please note any action needed to correct deficiencies.

I have inspected the above area and believe my answers are a true reflection of the actual condition of the area.

Inspected by: Sherl Ritter Date: 11-14-13

WEEKLY

CHEMICAL STORAGE AREA

INSPECTION FORM

AREA INSPECTED	YES	NO	DEFICIENCY
A) TANK CONDITION			
A) Are tanks leaking?		✓	
B) Are tanks corroding?		✓	
C) Are tanks damaged?		✓	
D) Is piping in good repair?	✓		
E) aAre any valves leaking?		✓	
F) Are all tanks labeled properly?	✓		
G) Is all piping labeled properly?	✓		
H) Are door pits empty?	✓		
I) Are door pits clean?		✓	
J) Do emergency stop buttons work?	✓		
K) Has sludge been drummed?	✓		
L) Is containment damaged?		✓	
M) Are door switches operational?	✓		
N) Has any chemical been spilled outside containment area?		✓	
O) Has any chemical been spilled inside the containment area?		✓	
P) Spill(s) cleaned up & reported according to SPCC?	✓		

COMMENTS - Please note any action needed to correct deficiencies.

I have inspected the above area and believe my answers are a true reflection of the actual condition of the area.

Inspected by: Chris Ritter Date: 11-21-13

WEEKLY

CHEMICAL STORAGE AREA

INSPECTION FORM

AREA INSPECTED	YES	NO	DEFICIENCY
TANK CONDITION			
A) Are tanks leaking?		✓	
B) Are tanks corroding?		✓	
C) Are tanks damaged?		✓	
D) Is piping in good repair?	✓		
E) aAre any valves leaking?		✓	
F) Are all tanks labeled properly?	✓		
G) Is all piping labeled properly?	N/A		
H) Are door pits empty?	✓		
I) Are door pits clean?	✓		
J) Do emergency stop buttons work?	✓		
K) Has sludge been drummed?	✓		
L) Is containment damaged?		✓	
M) Are door switches operational?	✓		
N) Has any chemical been spilled outside containment area?		✓	
O) Has any chemical been spilled inside the containment area?		✓	
P) Spill(s) cleaned up & reported according to SPCC?	N/A		

DEFICIENCIES - Please note any action needed to correct deficiencies.

I have inspected the above area and believe my answers are a true reflection of the actual conditions of the area.

Inspected by: Chester Pitts Date: 11-28-13

WEEKLY

CHEMICAL STORAGE AREA

INSPECTION FORM

AREA INSPECTED	YES	NO	DEFICIENCY
TANK CONDITION			
A) Are tanks leaking?		✓	
B) Are tanks corroding?		✓	
C) Are tanks damaged?		✓	
D) Is piping in good repair?	✓		
E) aAre any valves leaking?		✓	
F) Are all tanks labeled properly?	✓		
G) Is all piping labeled properly?	N/A		
H) Are door pits empty?	✓		
I) Are door pits clean?	✓		
J) Do emergency stop buttons work?	✓		
K) Has sludge been drummed?	✓		
L) Is containment damaged?		✓	
M) Are door switches operational?	✓		
N) Has any chemical been spilled outside containment area?		✓	
O) Has any chemical been spilled inside the containment area?		✓	
P) Spill(s) cleaned up & reported according to SPCC?	N/A		

Corrective Actions - Please note any action needed to correct deficiencies.

I have inspected the above area and believe my answers are a true reflection of the actual condition of the area.

Inspected by: Chester Pittis Date: 12-5-13

WEEKLY

CHEMICAL STORAGE AREA

INSPECTION FORM

AREA INSPECTED	YES	NO	DEFICIENCY
A. TANK CONDITION			
a) Are tanks leaking?		✓	
b) Are tanks corroding?		✓	
c) Are tanks damaged?		✓	
d) Is piping in good repair?	✓		
e) aAre any valves leaking?		✓	
f) Are all tanks labeled properly?	✓		
g) Is all piping labeled properly?	✓	NA	
h) Are door pits empty?	✓		
i) Are door pits clean?	✓		
j) Do emergency stop buttons work?	✓		
k) Has sludge been drummed?	✓		
l) Is containment damaged?		✓	
m) Are door switches operational?	✓		
N) Has any chemical been spilled outside containment area?		✓	
O) Has any chemical been spilled inside the containment area?		✓	
p) Spill(s) cleaned up & reported according to SPCC?	✓	NA	

CORRECTIVE ACTIONS - Please note any action needed to correct deficiencies.

I have inspected the above area and believe my answers are a true reflection of the actual condition of the area.

Inspected by: Chester Sinka Date: 12-12-13

WEEKLY

CHEMICAL STORAGE AREA

INSPECTION FORM

AREA INSPECTED	YES	NO	DEFICIENCY
TANK CONDITION			
A) Are tanks leaking?		✓	
B) Are tanks corroding?		✓	
C) Are tanks damaged?		✓	
D) Is piping in good repair?	✓		
E) aAre any valves leaking?		✓	
F) Are all tanks labeled properly?	✓		
G) Is all piping labeled properly?	✓	NO	
H) Are door pits empty?	✓		
I) Are door pits clean?		✓	
J) Do emergency stop buttons work?	✓		
K) Has sludge been drummed?	✓		
L) Is containment damaged?		✓	
M) Are door switches operational?	✓		
N) Has any chemical been spilled outside containment area?		✓	
O) Has any chemical been spilled inside the containment area?		✓	
P) Spill(s) cleaned up & reported according to SPCC?		NA	

REMARKS - Please note any action needed to correct deficiencies.

I have inspected the above area and believe my answers are a true reflection of the actual condition of the area.

Inspected by: Chester Pitts Date: 12-19-13

WEEKLY

CHEMICAL STORAGE AREA

INSPECTION FORM

AREA INSPECTED	YES	NO	DEFICIENCY
A. TANK CONDITION			
a) Are tanks leaking?		✓	
b) Are tanks corroding?		✓	
c) Are tanks damaged?		✓	
d) Is piping in good repair?	✓		
e) Are any valves leaking?		✓	
f) Are all tanks labeled properly?	✓		
g) Is all piping labeled properly?	✓		
h) Are door pits empty?	✓		
i) Are door pits clean?		✓	
j) Do emergency stop buttons work?	✓		
k) Has sludge been drummed?	✓		
l) Is containment damaged?		✓	
m) Are door switches operational?	✓		
n) Has any chemical been spilled outside containment area?		✓	
o) Has any chemical been spilled inside the containment area?		✓	
p) Spill(s) cleaned up & reported according to SPCC?	✓		

DEFICIENCIES - Please note any action needed to correct deficiencies.

I have inspected the above area and believe my answers are a true reflection of the actual condition of the area.

Inspected by: Cheol Kim Date: 12-26-13

WEEKLY
HAZARDOUS WASTE STORAGE AREA
INSPECTION FORM

AREA INSPECTED	YES	NO	DEFICIENCY
I. CONTAINERS			
A) Any signs of leakage?		✓	
B) Any signs of damage?		✓	
C) Any signs of corrosion?		✓	
D) Are lids secure?	✓		
E) Are lids in good condition?	✓		
F) Are labels on containers?	✓		
G) Are labels on containers?	✓		
H) Are labels complete?	✓		
I) Number of containers?	2		
II) STORAGE AREA			
A) Is the area clean?	✓		
B) Is there at least 18" between containers?	✓		
C) Is fire extinguisher in place?	✓		
D) Is fire extinguisher charged?	✓		
E) Is area clearly marked?	✓		
III) WASTE HANDLING			
A) Have all transfers been properly inspected & manifested?	✓		

DEFICIENCIES - Please note any action needed to correct deficiencies.

I have inspected the above area and believe my answers are a true reflection of the actual condition of the area.

Inspected by: [illegible] Date: 7-3-13

WEEKLY
HAZARDOUS WASTE STORAGE AREA
INSPECTION FORM

AREA INSPECTED	YES	NO	DEFICIENCY
I. CONTAINERS			
A) Any signs of leakage?		✓	
B) Any signs of damage?		✓	
C) Any signs of corrosion?		✓	
D) Are lids secure?	✓		
E) Are lids in good condition?	✓		
F) Are labels on containers?	✓		
G) Are labels on containers?	✓		
H) Are labels complete?	✓		
I) Number of containers?	2		
II) STORAGE AREA			
A) Is the area clean?	✓		
B) Is there at least 18" between containers?	—	—	
C) Is fire extinguisher in place?	✓		
D) Is fire extinguisher charged?	✓		
E) Is area clearly marked?	✓		
III) WASTE HANDLING			
A) Have all transfers been properly inspected & manifested?	✓		

DEFICIENCIES - Please note any action needed to correct deficiencies.

I have inspected the above area and believe my answers are a true reflection of the actual condition of the area.

Inspected by: [signature] Date: 7-11-13

WEEKLY
HAZARDOUS WASTE STORAGE AREA
INSPECTION FORM

AREA INSPECTED	YES	NO	DEFICIENCY
I. CONTAINERS			
A) Any signs of leakage?		✓	
B) Any signs of damage?		✓	
C) Any signs of corrosion?		✓	
D) Are lids secure?	✓		
E) Are lids in good condition?	✓		
F) Are labels on containers?	✓		
G) Are labels on containers?	✓		
H) Are labels complete?	✓		
I) Number of containers?	2		
II) STORAGE AREA			
A) Is the area clean?	✓		
B) Is there at least 18" between containers?	—	—	
C) Is fire extinguisher in place?	✓		
D) Is fire extinguisher charged?	✓		
E) Is area clearly marked?	✓		
III) WASTE HANDLING			
A) Have all transfers been properly inspected & manifested?	✓		

DEFICIENCIES - Please note any action needed to correct deficiencies.

I have inspected the above area and believe my answers are a true reflection of the actual condition of the area.

Inspected by: [illegible] Date: 7-18-13

WEEKLY
HAZARDOUS WASTE STORAGE AREA
INSPECTION FORM

AREA INSPECTED	YES	NO	DEFICIENCY
I. CONTAINERS			
A) Any signs of leakage?		✓	
B) Any signs of damage?		✓	
C) Any signs of corrosion?		✓	
D) Are lids secure?	✓		
E) Are lids in good condition?	✓		
F) Are labels on containers?	✓		
G) Are labels on containers?	✓		
H) Are labels complete?	✓		
I) Number of containers?	2		
II) STORAGE AREA			
A) Is the area clean?	✓		
B) Is there at least 18" between containers?	✓		
C) Is fire extinguisher in place?	✓		
D) Is fire extinguisher charged?	✓		
E) Is area clearly marked?	✓		
III) WASTE HANDLING			
A) Have all transfers been properly inspected & manifested?	✓		

DEFICIENCIES - Please note any action needed to correct deficiencies.

I have inspected the above area and believe my answers are a true reflection of the actual condition of the area.

Inspected by: [signature] Date: 7-25-13

WEEKLY
HAZARDOUS WASTE STORAGE AREA
INSPECTION FORM

AREA INSPECTED	YES	NO	DEFICIENCY
I. CONTAINERS			
A) Any signs of leakage?		✓	
B) Any signs of damage?		✓	
C) Any signs of corrosion?		✓	
D) Are lids secure?	✓		
E) Are lids in good condition?	✓		
F) Are labels on containers?	✓		
G) Are labels on containers?	✓		
H) Are labels complete?	✓		
I) Number of containers?	2		
II) STORAGE AREA			
A) Is the area clean?	✓		
B) Is there at least 18" between containers?	—	—	
C) Is fire extinguisher in place?	✓		
D) Is fire extinguisher charged?	✓		
E) Is area clearly marked?	✓		
III) WASTE HANDLING			
A) Have all transfers been properly inspected & manifested?	✓		

DEFICIENCIES - Please note any action needed to correct deficiencies.

I have inspected the above area and believe my answers are a true reflection of the actual condition of the area.

Inspected by: Cheri Pustka Date: 8-1-13

WEEKLY
HAZARDOUS WASTE STORAGE AREA
INSPECTION FORM

AREA INSPECTED	YES	NO	DEFICIENCY
I. CONTAINERS			
A) Any signs of leakage?		✓	
B) Any signs of damage?			
C) Any signs of corrosion?			
D) Are lids secure?			
E) Are lids in good condition?			
F) Are labels on containers?			
G) Are labels on containers?			
H) Are labels complete?			
I) Number of containers?		✓	
II) STORAGE AREA			
A) Is the area clean?	✓		
B) Is there at least 18" between containers?	—		
C) Is fire extinguisher in place?	✓		
D) Is fire extinguisher charged?	✓		
E) Is area clearly marked?	✓		
III) WASTE HANDLING			
A) Have all transfers been properly inspected & manifested?	✓		

DEFICIENCIES - Please note any action needed to correct deficiencies.

I have inspected the above area and believe my answers are a true reflection of the actual condition of the area.

Inspected by: [illegible signature] Date: 8-8-13

WEEKLY
HAZARDOUS WASTE STORAGE AREA
INSPECTION FORM

AREA INSPECTED	YES	NO	DEFICIENCY
I. CONTAINERS			
A) Any signs of leakage?		✓	
B) Any signs of damage?		✓	
C) Any signs of corrosion?		✓	
D) Are lids secure?		✓	
E) Are lids in good condition?		✓	
F) Are labels on containers?		✓	
G) Are labels on containers?		✓	
H) Are labels complete?		✓	
I) Number of containers?		0	
II) STORAGE AREA			
A) Is the area clean?	✓		
B) Is there at least 18" between containers?	✓		
C) Is fire extinguisher in place?	✓		
D) Is fire extinguisher charged?	✓		
E) Is area clearly marked?	✓		
III) WASTE HANDLING			
A) Have all transfers been properly inspected & manifested?	✓		

DEFICIENCIES - Please note any action needed to correct deficiencies.

I have inspected the above area and believe my answers are a true reflection of the actual condition of the area.

Inspected by: Cheryl Smith Date: 8-15-[illegible]

WEEKLY
HAZARDOUS WASTE STORAGE AREA
INSPECTION FORM

AREA INSPECTED	YES	NO	DEFICIENCY
I. CONTAINERS			
A) Any signs of leakage?		✓	
B) Any signs of damage?		✓	
C) Any signs of corrosion?		✓	
D) Are lids secure?		✓	
E) Are lids in good condition?		✓	
F) Are labels on containers?		✓	
G) Are labels on containers?		✓	
H) Are labels complete?		✓	
I) Number of containers?		✓	
II) STORAGE AREA			
A) Is the area clean?	✓		
B) Is there at least 18" between containers?	✓		
C) Is fire extinguisher in place?	✓		
D) Is fire extinguisher charged?	✓		
E) Is area clearly marked?	✓		
III) WASTE HANDLING			
A) Have all transfers been properly inspected & manifested?	✓		

DEFICIENCIES - Please note any action needed to correct deficiencies.

I have inspected the above area and believe my answers are a true reflection of the actual condition of the area.

Inspected by: Cheryl Pittala Date: 8-22-13

WEEKLY
HAZARDOUS WASTE STORAGE AREA
INSPECTION FORM

AREA INSPECTED	YES	NO	DEFICIENCY
I. CONTAINERS			
A) Any signs of leakage?			
B) Any signs of damage?			
C) Any signs of corrosion?			
D) Are lids secure?			
E) Are lids in good condition?			
F) Are labels on containers?			
G) Are labels on containers?			
H) Are labels complete?			
I) Number of containers?			
II) STORAGE AREA			
A) Is the area clean?	✓		
B) Is there at least 18" between containers?	—		
C) Is fire extinguisher in place?	✓		
D) Is fire extinguisher charged?	✓		
E) Is area clearly marked?	✓		
III) WASTE HANDLING			
A) Have all transfers been properly inspected & manifested?	✓		

DEFICIENCIES - Please note any action needed to correct deficiencies.

I have inspected the above area and believe my answers are a true reflection of the actual condition of the area.

Inspected by: Chester Pittis Date: 8-29-13

WEEKLY
HAZARDOUS WASTE STORAGE AREA
INSPECTION FORM

AREA INSPECTED	YES	NO	DEFICIENCY
I. CONTAINERS			
A) Any signs of leakage?		✓	
B) Any signs of damage?		✓	
C) Any signs of corrosion?		✓	
D) Are lids secure?	✓		
E) Are lids in good condition?	✓		
F) Are labels on containers?	✓		
G) Are labels on containers?	✓		
H) Are labels complete?	✓		
I) Number of containers?		4	
II) STORAGE AREA			
A) Is the area clean?	✓		
B) Is there at least 18" between containers?	✓		
C) Is fire extinguisher in place?	✓		
D) Is fire extinguisher charged?	✓		
E) Is area clearly marked?	✓		
III) WASTE HANDLING			
A) Have all transfers been properly inspected & manifested?	✓		

DEFICIENCIES - Please note any action needed to correct deficiencies.

I have inspected the above area and believe my answers are a true reflection of the actual condition of the area.

Inspected by: [illegible] Date: 9-5-13

WEEKLY
HAZARDOUS WASTE STORAGE AREA
INSPECTION FORM

AREA INSPECTED	YES	NO	DEFICIENCY
I. CONTAINERS			
A) Any signs of leakage?		✓	
B) Any signs of damage?		✓	
C) Any signs of corrosion?		✓	
D) Are lids secure?	✓		
E) Are lids in good condition?	✓		
F) Are labels on containers?	✓		
G) Are labels on containers?	✓		
H) Are labels complete?	✓		
I) Number of containers?		4	
II) STORAGE AREA			
A) Is the area clean?	✓		
B) Is there at least 18" between containers?	—	—	
C) Is fire extinguisher in place?	✓		
D) Is fire extinguisher charged?	✓		
E) Is area clearly marked?	✓		
III) WASTE HANDLING			
A) Have all transfers been properly inspected & manifested?	✓		

DEFICIENCIES - Please note any action needed to correct deficiencies.

I have inspected the above area and believe my answers are a true reflection of the actual condition of the area.

Inspected by: [signature] Date: 9-12-13

WEEKLY
HAZARDOUS WASTE STORAGE AREA
INSPECTION FORM

AREA INSPECTED	YES	NO	DEFICIENCY
I. CONTAINERS			
A) Any signs of leakage?		✓	
B) Any signs of damage?		✓	
C) Any signs of corrosion?		✓	
D) Are lids secure?	✓		
E) Are lids in good condition?	✓		
F) Are labels on containers?	✓		
G) Are labels on containers?	✓		
H) Are labels complete?	✓		
I) Number of containers?		5	
II) STORAGE AREA			
A) Is the area clean?	✓		
B) Is there at least 18" between containers?	—		
C) Is fire extinguisher in place?	✓		
D) Is fire extinguisher charged?	✓		
E) Is area clearly marked?	✓		
III) WASTE HANDLING			
A) Have all transfers been properly inspected & manifested?	✓		

DEFICIENCIES - Please note any action needed to correct deficiencies.

I have inspected the above area and believe my answers are a true reflection of the actual condition of the area.

Inspected by: Cheryl Pruitt Date: 9-19-13

WEEKLY
HAZARDOUS WASTE STORAGE AREA
INSPECTION FORM

AREA INSPECTED	YES	NO	DEFICIENCY
I. CONTAINERS			
A) Any signs of leakage?		✓	
B) Any signs of damage?		✓	
C) Any signs of corrosion?		✓	
D) Are lids secure?	✓		
E) Are lids in good condition?	✓		
F) Are labels on containers?	✓		
G) Are labels on containers?	✓		
H) Are labels complete?	✓		
I) Number of containers?		5	
II) STORAGE AREA			
A) Is the area clean?	✓		
B) Is there at least 18" between containers?	—		
C) Is fire extinguisher in place?	✓		
D) Is fire extinguisher charged?	✓		
E) Is area clearly marked?	✓		
III) WASTE HANDLING			
A) Have all transfers been properly inspected & manifested?	✓		

DEFICIENCIES - Please note any action needed to correct deficiencies.

I have inspected the above area and believe my answers are a true reflection of the actual condition of the area.

Inspected by: Chester Lutes Date: 9-26-13

WEEKLY
HAZARDOUS WASTE STORAGE AREA
INSPECTION FORM

AREA INSPECTED	YES	NO	DEFICIENCY
I. CONTAINERS			
A) Any signs of leakage?		✓	
B) Any signs of damage?		✓	
C) Any signs of corrosion?		✓	
D) Are lids secure?	✓		
E) Are lids in good condition?	✓		
F) Are labels on containers?	✓		
G) Are labels on containers?	✓		
H) Are labels complete?	✓		
I) Number of containers?		5	
II) STORAGE AREA			
A) Is the area clean?	✓		
B) Is there at least 18" between containers?	—		
C) Is fire extinguisher in place?	✓		
D) Is fire extinguisher charged?	✓		
E) Is area clearly marked?	✓		
III) WASTE HANDLING			
A) Have all transfers been properly inspected & manifested?	✓		

DEFICIENCIES – Please note any action needed to correct deficiencies.

I have inspected the above area and believe my answers are a true reflection of the actual condition of the area.

Inspected by: Sherri Little Date: 12-3-13

WEEKLY
HAZARDOUS WASTE STORAGE AREA
INSPECTION FORM

AREA INSPECTED	YES	NO	DEFICIENCY
I. CONTAINERS			
A) Any signs of leakage?		✓	
B) Any signs of damage?		✓	
C) Any signs of corrosion?		✓	
D) Are lids secure?		✓	
E) Are lids in good condition?		✓	
F) Are labels on containers?		✓	
G) Are labels on containers?		✓	
H) Are labels complete?		✓	
I) Number of containers?		0	
II) STORAGE AREA			
A) Is the area clean?	✓		
B) Is there at least 18" between containers?	✓		
C) Is fire extinguisher in place?	✓		
D) Is fire extinguisher charged?	✓		
E) Is area clearly marked?	✓		
III) WASTE HANDLING			
A) Have all transfers been properly inspected & manifested?	?	✓	

DEFICIENCIES - Please note any action needed to correct deficiencies.

I have inspected the above area and believe my answers are a true reflection of the actual condition of the area.

Inspected by: [signature] Date: 10-10-13

WEEKLY
HAZARDOUS WASTE STORAGE AREA
INSPECTION FORM

AREA INSPECTED	YES	NO	DEFICIENCY
I. CONTAINERS			
A) Any signs of leakage?		✓	
B) Any signs of damage?			
C) Any signs of corrosion?			
D) Are lids secure?			
E) Are lids in good condition?			
F) Are labels on containers?			
G) Are labels on containers?			
H) Are labels complete?			
I) Number of containers?		✓	
II) STORAGE AREA			
A) Is the area clean?	✓		
B) Is there at least 18" between containers?	✓		
C) Is fire extinguisher in place?	✓		
D) Is fire extinguisher charged?	✓		
E) Is area clearly marked?	✓		
III) WASTE HANDLING			
A) Have all transfers been properly inspected & manifested?	✓		

DEFICIENCIES - Please note any action needed to correct deficiencies.

I have inspected the above area and believe my answers are a true reflection of the actual condition of the area.

Inspected by: Chester Litik Date: 10-17-13

WEEKLY
HAZARDOUS WASTE STORAGE AREA
INSPECTION FORM

AREA INSPECTED	YES	NO	DEFICIENCY
I. CONTAINERS			
A) Any signs of leakage?		✓	
B) Any signs of damage?			
C) Any signs of corrosion?			
D) Are lids secure?			
E) Are lids in good condition?			
F) Are labels on containers?			
G) Are labels on containers?			
H) Are labels complete?			
I) Number of containers?		0	
II) STORAGE AREA			
A) Is the area clean?	✓		
B) Is there at least 18" between containers?	✓		
C) Is fire extinguisher in place?	✓		
D) Is fire extinguisher charged?	✓		
E) Is area clearly marked?	✓		
III) WASTE HANDLING			
A) Have all transfers been properly inspected & manifested?	✓		

DEFICIENCIES - Please note any action needed to correct deficiencies.

I have inspected the above area and believe my answers are a true reflection of the actual condition of the area.

Inspected by: [signature] Date: 10-24-13

WEEKLY
HAZARDOUS WASTE STORAGE AREA
INSPECTION FORM

AREA INSPECTED	YES	NO	DEFICIENCY
I. CONTAINERS			
A) Any signs of leakage?		✓	
B) Any signs of damage?			
C) Any signs of corrosion?			
D) Are lids secure?			
E) Are lids in good condition?			
F) Are labels on containers?			
G) Are labels on containers?			
H) Are labels complete?			
I) Number of containers?		0	
II) STORAGE AREA			
A) Is the area clean?	✓		
B) Is there at least 18" between containers?	✓		
C) Is fire extinguisher in place?	✓		
D) Is fire extinguisher charged?	✓		
E) Is area clearly marked?	✓		
III) WASTE HANDLING			
A) Have all transfers been properly inspected & manifested?	✓		

DEFICIENCIES - Please note any action needed to correct deficiencies.

I have inspected the above area and believe my answers are a true reflection of the actual condition of the area.

Inspected by: Sherri Pinto Date: 10-31-13

WEEKLY
HAZARDOUS WASTE STORAGE AREA
INSPECTION FORM

AREA INSPECTED	YES	NO	DEFICIENCY
I. CONTAINERS			
A) Any signs of leakage?		X	
B) Any signs of damage?			
C) Any signs of corrosion?			
D) Are lids secure?			
E) Are lids in good condition?			
F) Are labels on containers?			
G) Are labels on containers?			
H) Are labels complete?			
I) Number of containers?		0	
II) STORAGE AREA			
A) Is the area clean?	✓		
B) Is there at least 18" between containers?	—		
C) Is fire extinguisher in place?	✓		
D) Is fire extinguisher charged?	✓		
E) Is area clearly marked?	✓		
III) WASTE HANDLING			
A) Have all transfers been properly inspected & manifested?	✓		

DEFICIENCIES - Please note any action needed to correct deficiencies.

I have inspected the above area and believe my answers are a true reflection of the actual condition of the area.

Inspected by: [signature] Date: 11-7-13

WEEKLY
HAZARDOUS WASTE STORAGE AREA
INSPECTION FORM

AREA INSPECTED	YES	NO	DEFICIENCY
I. CONTAINERS			
A) Any signs of leakage?		X	
B) Any signs of damage?			
C) Any signs of corrosion?			
D) Are lids secure?			
E) Are lids in good condition?			
F) Are labels on containers?			
G) Are labels on containers?			
H) Are labels complete?			
I) Number of containers?			
II) STORAGE AREA			
A) Is the area clean?	✓		
B) Is there at least 18" between containers?	—	—	
C) Is fire extinguisher in place?	✓		
D) Is fire extinguisher charged?	✓		
E) Is area clearly marked?	✓		
III) WASTE HANDLING			
A) Have all transfers been properly inspected & manifested?	✓		

DEFICIENCIES - Please note any action needed to correct deficiencies.

I have inspected the above area and believe my answers are a true reflection of the actual condition of the area.

Inspected by: Chris Leitin Date: 11-14-13

WEEKLY
HAZARDOUS WASTE STORAGE AREA
INSPECTION FORM

AREA INSPECTED	YES	NO	DEFICIENCY
I. CONTAINERS			
A) Any signs of leakage?		O	
B) Any signs of damage?			
C) Any signs of corrosion?			
D) Are lids secure?			
E) Are lids in good condition?			
F) Are labels on containers?			
G) Are labels on containers?			
) Are labels complete?			
) Number of containers?		O	
II) STORAGE AREA			
A) Is the area clean?	✓		
B) Is there at least 18" between containers?	—		
C) Is fire extinguisher in place?	✓		
D) Is fire extinguisher charged?	✓		
E) Is area clearly marked?	✓		
III) WASTE HANDLING			
A) Have all transfers been properly inspected & manifested?	✓		

DEFICIENCIES - Please note any action needed to correct deficiencies.

_____

_____

_____

I have inspected the above area and believe my answers are a true reflection of the actual condition of the area.

Inspected by: Scott Pitts Date: 11-21-93

WEEKLY
HAZARDOUS WASTE STORAGE AREA
INSPECTION FORM

AREA INSPECTED	YES	NO	DEFICIENCY
I. CONTAINERS			
A) Any signs of leakage?			
B) Any signs of damage?			
C) Any signs of corrosion?			
D) Are lids secure?			
E) Are lids in good condition?			
F) Are labels on containers?			
G) Are labels on containers?			
) Are labels complete?			
) Number of containers?		0	
II) STORAGE AREA			
A) Is the area clean?	✓		
B) Is there at least 18" between containers?	—		
C) Is fire extinguisher in place?	✓		
D) Is fire extinguisher charged?	✓		
E) Is area clearly marked?	✓		
III) WASTE HANDLING			
A) Have all transfers been properly inspected & manifested?	✓		

DEFICIENCIES - Please note any action needed to correct deficiencies.

_____

_____

_____

ave inspected the above area and believe my answers are a true reflection of the actual condition of the area.

Inspected by: Chris Pritts Date: 11-28-13

WEEKLY
HAZARDOUS WASTE STORAGE AREA
INSPECTION FORM

AREA INSPECTED	YES	NO	DEFICIENCY
I. CONTAINERS			
A) Any signs of leakage?			
B) Any signs of damage?			
C) Any signs of corrosion?			
D) Are lids secure?			
E) Are lids in good condition?			
F) Are labels on containers?			
G) Are labels on containers?			
.) Are labels complete?			
·) Number of containers?			
II) STORAGE AREA			
A) Is the area clean?	✓		
B) Is there at least 18" between containers?			
C) Is fire extinguisher in place?	✓		
D) Is fire extinguisher charged?	✓		
E) Is area clearly marked?	✓		
III) WASTE HANDLING			
A) Have all transfers been properly inspected & manifested?	✓		

DEFICIENCIES - Please note any action needed to correct deficiencies.

_____

_____

_____

.ave inspected the above area and believe my answers are a true reflection of the actual condition of the area.

Inspected by: [signature] Date: 12-5-13

WEEKLY
HAZARDOUS WASTE STORAGE AREA
INSPECTION FORM

AREA INSPECTED	YES	NO	DEFICIENCY
I. CONTAINERS			
A) Any signs of leakage?		O	
B) Any signs of damage?			
C) Any signs of corrosion?			
D) Are lids secure?			
E) Are lids in good condition?			
F) Are labels on containers?			
G) Are labels on containers?			
) Are labels complete?			
) Number of containers?		O	
II) STORAGE AREA			
A) Is the area clean?	✓		
B) Is there at least 18" between containers?	—		
C) Is fire extinguisher in place?	✓		
D) Is fire extinguisher charged?	✓		
E) Is area clearly marked?	✓		
III) WASTE HANDLING			
A) Have all transfers been properly inspected & manifested?	✓		

DEFICIENCIES - Please note any action needed to correct deficiencies.

_____

_____

_____

Have inspected the above area and believe my answers are a true reflection of the actual condition of the area.

Inspected by: [signature] Date: 12-12-12

WEEKLY
HAZARDOUS WASTE STORAGE AREA
INSPECTION FORM

AREA INSPECTED	YES	NO	DEFICIENCY
I. CONTAINERS			
A) Any signs of leakage?			
B) Any signs of damage?			
C) Any signs of corrosion?			
D) Are lids secure?			
E) Are lids in good condition?			
F) Are labels on containers?			
G) Are labels on containers?			
H) Are labels complete?			
I) Number of containers?			
II) STORAGE AREA			
A) Is the area clean?	✓		
B) Is there at least 18" between containers?	—		
C) Is fire extinguisher in place?	✓		
D) Is fire extinguisher charged?	✓		
E) Is area clearly marked?	✓		
III) WASTE HANDLING			
A) Have all transfers been properly inspected & manifested?	✓		

DEFICIENCIES - Please note any action needed to correct deficiencies.

I have inspected the above area and believe my answers are a true reflection of the actual condition of the area.

Inspected by: [signature] Date: 12-19-13

WEEKLY
HAZARDOUS WASTE STORAGE AREA
INSPECTION FORM

AREA INSPECTED	YES	NO	DEFICIENCY
I. CONTAINERS			
A) Any signs of leakage?			
B) Any signs of damage?			
C) Any signs of corrosion?			
D) Are lids secure?			
E) Are lids in good condition?			
F) Are labels on containers?			
G) Are labels on containers?			
) Are labels complete?			
) Number of containers?			
II) STORAGE AREA			
A) Is the area clean?	✓		
B) Is there at least 18" between containers?			
C) Is fire extinguisher in place?	✓		
D) Is fire extinguisher charged?	✓		
E) Is area clearly marked?	✓		
III) WASTE HANDLING			
A) Have all transfers been properly inspected & manifested?	✓		

DEFICIENCIES - Please note any action needed to correct deficiencies.

_____

_____

_____

I have inspected the above area and believe my answers are a true reflection of the actual condition of the area.

Inspected by: Cheryl Curtis Date: 12-26-13

Appendix B3

Weekly Drip Pad Inspection Forms

COAST WOOD PRESERVING, INC.
WEEKLY DRIP PAD INSPECTION

Date: 7-5-13 Inspector: G.P

Location:	Berm	Surface	Joints	Comments
Building 1	✓	✓	✓	
Building 2	✓	✓	✓	
Building 3	✓	✓	✓	

Date: 07-12-13 Inspector: [illegible]

Location:	Berm	Surface	Joints	Comments
Building 1	✓	✓	✓	
Building 2	✓	✓	✓	
Building 3	✓	✓	✓	

Date: 7-19-13 Inspector: [illegible]

Location:	Berm	Surface	Joints	Comments
Building 1	✓	✓	✓	
Building 2	✓	✓	✓	
Building 3	✓	✓	✓	

Date: 07-26-13 Inspector: G.P.

Location:	Berm	Surface	Joints	Comments
Building 1	✓	✓	✓	
Building 2	✓	✓	✓	
Building 3	✓	✓	✓	

COAST WOOD PRESERVING, INC.
WEEKLY DRIP PAD INSPECTION

Date: 8-2-13 Inspector: G.P.

Location:	Berm	Surface	Joints	Comments
Building 1	✓	✓	✓	
Building 2	✓	✓	✓	
Building 3	✓	✓	✓	

Date: 8-9-13 (8-10) Inspector: D.P.

Location:	Berm	Surface	Joints	Comments
Building 1	✓	✓	✓	
Building 2	✓	✓	✓	
Building 3	✓	✓	✓	

Date: 8-16-13 Inspector: G P

Location:	Berm	Surface	Joints	Comments
Building 1	✓	✓	✓	
Building 2	✓	✓	✓	
Building 3	✓	✓	✓	

Date: 8-23-13 Inspector: D P.

Location:	Berm	Surface	Joints	Comments
Building 1	✓	✓	✓	
Building 2	✓	✓	✓	
Building 3	✓	✓	✓	

COAST WOOD PRESERVING, INC.
WEEKLY DRIP PAD INSPECTION

Date: 8-30-13 Inspector: G. P.

Location:	Berm	Surface	Joints	Comments
Building 1	✓	✓	✓	
Building 2	✓	✓	✓	
Building 3	✓	✓	✓	

Date: 9-06-13 Inspector: JP

Location:	Berm	Surface	Joints	Comments
Building 1	✓	✓	✓	
Building 2	✓	✓	✓	
Building 3	✓	✓	✓	

Date: 9-14-13 Inspector: GP

Location:	Berm	Surface	Joints	Comments
Building 1	✓	✓	✓	
Building 2	✓	✓	✓	
Building 3	✓	✓	✓	

Date: 09-20-13 Inspector: JP.

Location:	Berm	Surface	Joints	Comments
Building 1	✓	✓	✓	
Building 2	✓	✓	✓	
Building 3	✓	✓	✓	

COAST WOOD PRESERVING, INC.
WEEKLY DRIP PAD INSPECTION

Date: 9-28-13 Inspector: DP

Location:	Berm	Surface	Joints	Comments
Building 1	✓	✓	✓	
Building 2	✓	✓	✓	
Building 3	✓	✓	✓	

Date: 10-5-13 Inspector: G.P.

Location:	Berm	Surface	Joints	Comments
Building 1	✓	✓	✓	removed well CWP-103
Building 2	✓	✓	✓	
Building 3	✓	✓	✓	

Date: 10-11-13 Inspector: DP

Location:	Berm	Surface	Joints	Comments
Building 1	✓	✓	✓	
Building 2	✓	✓	✓	
Building 3	✓	✓	✓	

Date: 10-18-13 Inspector: GP

Location:	Berm	Surface	Joints	Comments
Building 1	✓	✓	✓	Started sealing pad berms
Building 2	✓	✓	✓	
Building 3	✓	✓	✓	

COAST WOOD PRESERVING, INC.
WEEKLY DRIP PAD INSPECTION

Date: 10-25-13 Inspector: GP

Location:	Berm	Surface	Joints	Comments
Building 1	✓	✓	✓	
Building 2	✓	✓	✓	
Building 3	✓	✓	✓	

Date: 11-1-13 Inspector: SP

Location:	Berm	Surface	Joints	Comments
Building 1	✓	✓	✓	Berms cleaned and resealed
Building 2	✓	✓	✓	with asphalt sealer
Building 3	✓	✓	✓	

Date: 11-8-13 Inspector: GP

Location:	Berm	Surface	Joints	Comments
Building 1	✓	✓	✓	
Building 2	✓	✓	✓	
Building 3	✓	✓	✓	

Date: 11-15-13 Inspector: GP

Location:	Berm	Surface	Joints	Comments
Building 1	✓	✓	✓	
Building 2	✓	✓	✓	
Building 3	✓	✓	✓	

COAST WOOD PRESERVING, INC.
WEEKLY DRIP PAD INSPECTION

Date: 11-22-13 Inspector: DP

Location:	Berm	Surface	Joints	Comments
Building 1	✓	✓	✓	
Building 2	✓	✓	✓	
Building 3	✓	✓	✓	

Date: 11-29-13 Inspector: G.P.

Location:	Berm	Surface	Joints	Comments
Building 1	✓	✓	✓	
Building 2	✓	✓	✓	
Building 3	✓	✓	✓	

Date: 12-06-13 Inspector: DP

Location:	Berm	Surface	Joints	Comments
Building 1	✓		✓	
Building 2	✓	✓	✓	
Building 3	✓	✓		

Date: 12-13-13 Inspector: GP

Location:	Berm	Surface	Joints	Comments
Building 1	✓	✓	✓	
Building 2	✓	✓	✓	
Building 3	✓	✓	✓	

COAST WOOD PRESERVING, INC.
WEEKLY DRIP PAD INSPECTION

Date: 12-20-13 Inspector: DP

Location:	Berm	Surface	Joints	Comments
Building 1	☑	☑	☑	
Building 2	☑	☑	☑	
Building 3	☑	☑	☑	

Date: 12-27-13 Inspector: CP

Location:	Berm	Surface	Joints	Comments
Building 1	☑	☑	☑	
Building 2	☑	☑	☑	
Building 3	☑	☑	☑	

Date: _____ Inspector: _____

Location:	Berm	Surface	Joints	Comments
Building 1	☐	☐	☐	
Building 2	☐	☐	☐	
Building 3	☐	☐	☐	

Date: _____ Inspector: _____

Location:	Berm	Surface	Joints	Comments
Building 1	☐	☐	☐	
Building 2	☐	☐	☐	
Building 3	☐	☐	☐	

Appendix C

Well Abandonment Report

APPENDIX C
Summary Report of Groundwater Monitoring Well Abandonment
at the Coast Wood Preserving Site,
Ukiah, California

1.0 INTRODUCTION

This report summarizes the details for the abandonment of five wells (CWP-101, CWP-102, CWP-103, CWP-113 and CWP-119) located on the Coast Wood Preserving Inc. (CWP) site, located at Plant and Taylor Roads in Ukiah, California (Figure 1). The scope of work was outlined in the well abandonment work plan prepared by MWH, dated July 30 and approved by the RWQCB and DTSC in letters dated August 15, 2013 (RWQCB, 2013) and April 4, 2013 (DTSC, 2013)

2.0 SCOPE OF WORK

The monitoring wells proposed for abandonment were no longer required for monitoring of the progress of site remediation. The locations of these wells are presented in Figure C-1 – Well Abandonment Locations. Table C-1 (below) summarizes the wells that were abandoned and the rationale for abandonment.

Table C-1 – Wells Abandoned

Well Identification	Rationale for Well Abandonment
CWP-101	No longer needed for monitoring. Installed to characterize the "southern plume" which has been remediated through soil removal and reductant injection. DTSC approved abandonment letter, dated April 4, 2013 (DTCS, 2013).
CWP-102	No longer needed for monitoring. Installed to characterize the "southern plume" which has been remediated through soil removal and reductant injection. DTSC approved abandonment letter, dated April 4, 2013 (DTCS, 2013).
CWP-103	This well is located in the drip pad area and was subject to potential surface water inflow. The well was replaced with well CWP-122, located immediately east of the drip pad, and a final treatment by calcium polysulfide was performed and the well was sampled in accordance with the work plan dated January 5, 2011.
CWP-113	No longer needed for monitoring. Installed to characterize the

	"southern plume" which has been remediated through soil removal and reductant injection. DTSC approved abandonment letter, dated April 4, 2013 (DTCS, 2013).
CWP-119	This well is subject to damage during plant operations, and is too shallow for adequate monitoring. DTSC approved abandonment letter, dated April 4, 2013 (DTCS, 2013).

Table D-2 (below) presents the well construction details for the wells abandoned.

Table C-2 – Well Construction Information

Well No.	Elevation of Reference Point *(ft. above MSL)*	Boring Depth *(ft.)*	Perforated Interval *(ft. below ground surface)*	Zone Monitored	Casing Diameter *(inches)*
CWP-101	**578.90**	**25.0**	**20-25**	**2**	**2**
CWP-102	**578.75**	**16.0**	**11-16**	**1**	**2**
CWP-103	**582.73**	**16.0**	**6-11**	**1**	**4**
CWP-113	**577.98**	**18.0**	**13-18**	**1**	**4**
CWP-119	**581.64**	**12.0**	**7-12**	**1**	**4**

3.0 WELL ABANDONMENT ACTIVITIES

Well abandonment activities were performed at the site on October 1, 2013 following procedures outlined in the Well Abandonment Work Plan (MWH, 2013). All well abandonment activities were conducted under the *Revised Site-Specific Health and Safety Plan* (MWH, 2007). Oversight and record keeping were conducted by MWH. The actual well abandonment work was conducted by Clear Heart Drilling of Santa Clarita, California. A permit for all wells abandoned at the site were applied for and obtained from the Mendocino County Division of Environmental Health (DEH) and is attached as Appendix C-1. Appendix C-2 provides photographs of the abandonment activities.

The following five groundwater monitoring wells were abandoned: CWP-101, CWP-102, CWP-103, CWP-113 and CWP-119. The wells were abandoned under permit and in accordance with the applicable Mendocino County DEH well abandonment regulations (over drilled and tremie-grouted), and in accordance with California Well Standards (Bulletin 74-90, June 1991). Each well was over-drilled using a 4" or 8" diameter hollow stem auger, down to the bottom of the perforated zone/sand filter pack, or just below (see details for each well below). Because the drill

bit used exceeded the diameter of the auger, the resulting borehole was approximately 6" or 10" in diameter. During over-drilling or upon removal of the augers, the 2" or 4" PVC well casing was removed using a chain. After removal of the well casing, a Portland cement grout mixture was prepared in a mixer. Tremie pipe was then lowered down the well to just above the bottom, and the grout mixture was pumped into the tremie pipe (the pipe was raised in lifts). The grout level was brought to ground surface and was allowed to settle. After settling, a concrete mixture was added to the borehole to grade. Soil cuttings for each well were placed in soil bins. Soil samples from each of the six wells were collected and analyzed in accord with DTSC guidelines. Additional debris generated during abandonment activities (PVC casing, steel monument casing, concrete, etc) was properly disposed of.

Additional well-specific abandonment notes are summarized below:

- **CWP-101:** The well was over-drilled using a 4" auger to approximately 25 feet bgs. The full 25 feet of PVC well casing was pulled from the borehole. Approximately 38 gallons of Portland cement were inserted via tremie pipe into the borehole and allowed to settle. A concrete seal was then added at ground surface.

- **CWP-102:** The well was over-drilled using a 4" auger to approximately 17 feet bgs. The full 16 feet of PVC well casing was pulled from the borehole. Approximately 30 gallons of Portland cement were inserted via tremie pipe into the borehole and allowed to settle. A concrete seal was then added at ground surface.

- **CWP-103:** The well was over-drilled using an 8" auger to approximately 14 feet bgs and the full 11 feet of PVC well casing was pulled from the borehole. Approximately 38 gallons of Portland cement were inserted via tremie pipe into the borehole and allowed to settle. A concrete seal was then added at ground surface.

- **CWP-113:** The well was over-drilled to approximately 20 feet bgs using an 8" auger, and the full 18 feet of casing was pulled from the borehole. Approximately

60 gallons of Portland cement were inserted via tremie pipe into the borehole and allowed to settle. A concrete seal was then added at ground surface.

- **CWP-119:** Depth to bottom of the well was measured at 11 feet bgs. The well was over-drilled to 12 feet bgs using an 8" auger, and the full PVC well casing was pulled from the borehole. The tremie pipe was placed in the borehole and approximately 38 gallons of grout were placed to grade. Bentonite chips were added to the grout at the surface to prevent the concrete from settling into the grout mixture. A concrete seal was then added at ground surface.

Waste Disposal

In accordance with the DTSC request, waste cuttings from well abandonment activities were collected and sent to Alpha Analytical Laboratories for waste characterization analysis for chromium and arsenic. Based on analytical results shown in table C-3 (below) both arsenic and total dissolved chromium was non detect in all samples, Therefore, the cuttings were spread over unpaved sections of the CWP site. The laboratory report is included as Appendix C-3.

TABLE C-3

	Composite Soil	**CWP-103**
Arsenic (mg/L)	<0.10	<0.10
Chromium (mg/L)	<0.10	0.54

4.0 REFERENCES

California Well Standards, Bulletin 74-90, June, 1991
MWH 2007, Revised Site-Specific Health and Safety Plan
MWH 2013, well abandonment work plan
DTSC 2013, DTSC 2012 Annual Groundwater Monitoring Report, Dated February 28, 2013, Coast Wood Preserving, Ukiah, California approval letter dated April 4, 2013
RWQCB, 2013, RWQCB abandonment approval letter, dated August 15, 2013

FIGURE C-1

Site Map with Abandoned Well Locations

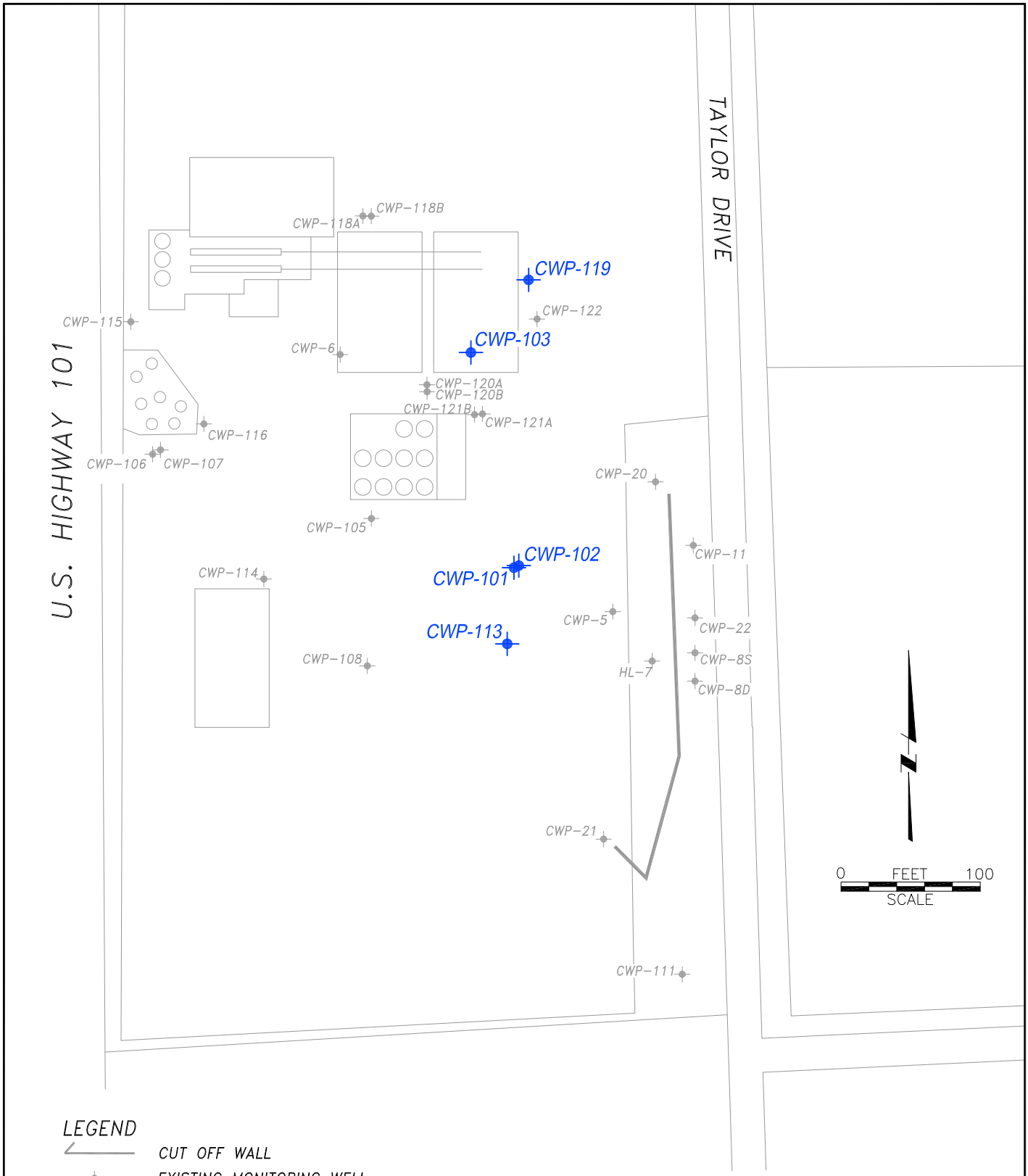

LEGEND

CUT OFF WALL

EXISTING MONITORING WELL

WELLS ABANDONED OCTOBER 2013

MWH

COAST WOOD PRESERVING, INC.
UKIAH, CALIFORNIA

WELL ABANDONMENT LOCATIONS

FIGURE C-1

FILE: CAD MLUEBKE\COASTWOOD\ABANDON WELL 10 2013

APPENDIX C-1

Well Abandonment Permit

Health and Human Services Agency
Environmental Health, Hazardous Materials
501 Low Gap Road, Rm 1326, Ukiah, CA, 95482 707-463-4466

RECEIVED
UKIAH
SEP 26 2013
MENDOCINO COUNTY
ENVIRONMENTAL HEALTH

MONITORING WELL APPLICATION

To Construct, Destroy, Repair, or Alter: Monitoring Wells, Cathodic Wells, Remediation Wells or Borings

(For Official Use Only)

Date Paid: 9/26/13
Fee Paid $ $1069.—
Payment # UP30122

PERMIT

Number: H2235106
Rec'd By: AJ

Application is hereby made to the Mendocino County Division of Environmental Health for a permit to perform the work as indicated below at the following site location:

Business Name: Coast Wood Preserving Phone: 707-468-0141
Site Address: 3150 Taylor Drive City: Ukiah
Property Owner Address: PO Box 1806
City: Turlock State: CA Zip: 95381

Work Information:

Indicate below the total number of wells already **existing** on the site:

Domestic Water Wells 1 Monitoring Wells 28

Type of Work Proposed: Construction ____ Destruction 5
Repair ____ Alteration/Conversion ____

Indicate below the total number of **proposed** wells or borings for each type listed:

Monitoring Wells 5 Cathodic Wells ____ Borings/hydropunches ____

Consultant and Contractor Information:

Consulting Firm: Montgomery Watson Harza
Address: 2121 N California Blvd #600 City: CA Zip: 94596
Contact Name: ____ Phone #: 925-627-4500

Driller/Contractor: Clear Heart Drilling
C-57 License #: 780357 Phone #: 707-568-6095
Address: 555 W College Ave #B City: Santa Rosa Zip: 95401

Permit Terms and Conditions provide that the contractor will:

- Secure the authorization of the property owner.
- Submit written authorization(s) from the off-site property owner(s) for all off-site work.
- Complete the Site Plot Sketch according to the instructions on the back of this application.
- Consult with the Inspector for an available inspection date a minimum of 5 days **prior** to scheduling field activities.
- Schedule field work to commence after a permit has been issued.
- Place seals by "free fall" (without a tremie pipe) only in dry intervals of less than 30 feet BGS.
- Construct surface seal/cover to prevent physical damage, unauthorized access,& contamination.
- Submit a State of California Well Completion Report/Log or an "As Constructed" Well Log, or a Destruction Log of the Soil Boring within 15 days of completion as a requirement for final approval [Mendocino County Code Section 16.04.060 (c)]. **(Final approval will not be given without the log(s) or sketch.)**

Permit Agreement:

I hereby agree to construct, destroy, repair or alter all wells or borings on this permit application in accordance with the **"Permit Terms And Conditions"** as stated above and in compliance with the Mendocino County Well Ordinance (County Code Chapter 16.04) and the California Well Standards Bulletin 74-81 & 74-90 as they are amended from time to time.

I understand that this permit expires one year from the date of issuance (Mendocino County Code Section 16.04.090).

For Known Contaminated Sites: I understand that the **North Coast Regional Water Quality Control Board** requires an approved **Work Plan** prior to the start of any field work under this permit. [Please call (707) 576-2220 for questions regarding work plan approval.]

For Sites within the Coastal Zone: I understand that the Department of Planning and Building requires a Coastal Zone Permit prior to the start of any field work under this permit, and that they may require additional permit fees.

C-57 Contractor: **Wet signatures required; faxes will not be accepted.**

TERRI White Terri White
(Print Name) (Signature)
Date: 9/25/13

Coastal Zone Approval:

____ (Signature)
Date: ____

Permit Approval:

This application is deemed as approved and issued when signed and dated by a Mendocino County Health Officer in the space provided on the lines below:

Issued by: William Walter 26SEP13
(Health Officer's Signature) Date

Work completed satisfactorily:

Final Approval by: ____
(Health Officer's Signature) Date:

Date Boring and Well Logs were received: ____

Distribution: Original to EH; Copy to well driller; Copy to Consultant; Copy to Water Quality Control

U:\Hazmat Staff\Monwell Info\Monwell Application 1-29-08.doc

APPENDIX C-2

Photos

Photograph of well CWP-101 facing north during removal of PVC well casing. October 1, 2013

Photograph of abandoned well CWP-101 facing north after grouting and concrete seal.
October 1, 2013



Photograph of well CWP-102 facing north during over-drilling using 4-inch augers.
October 1, 2013

Photograph of abandoned well CWP-102 facing north after grouting and concrete seal.
October 1, 2013

Photograph of well CWP-103 facing northwest during abandonment. October 1, 2013

Photograph of abandoned well CWP-103 facing north after grouting and concrete seal.
October 1, 2013

Photograph of well CWP-113 facing northeast during over-drilling using 8-inch augers.
October 1, 2013

Photograph of abandoned well CWP-113 facing northeast after grouting and concrete seal.
October 1, 2013

Photograph of abandoned well CWP-119 facing north after grouting. October 1, 2013

Photograph of abandoned well CWP-119 after concrete seal. October 1, 2013

APPENDIX C-3

Analytical Report

Alpha Analytical Laboratories Inc.
e-mail: clientservices@alpha-labs.com
Corporate: 208 Mason St., Ukiah, CA 95482 • Phone: (707) 468-0401 • Fax: (707) 468-5267
Satellite Laboratory: 6398 Dougherty Rd., Suite 35, Dublin, CA 94568 • Phone: (925) 828-6226 • Fax: (925) 828-6309

ELAP Certificate Numbers 1551 and 2728

10 October 2013

Coast Wood Preserving, Inc
Attn: Gene Pietila
P.O. Box 673
Ukiah, CA 95482
RE: Coast Wood Soil
Work Order: 13J0264

Enclosed are the results of analyses for samples received by the laboratory on 10/02/13 15:40. If you have any questions concerning this report, please feel free to contact me.

Sincerely,

Tabatha J. Pryor For Sheri L. Speaks
Project Manager

Alpha Analytical Laboratories Inc.
e-mail: clientservices@alpha-labs.com
Corporate: 208 Mason St., Ukiah, CA 95482 • Phone: (707) 468-0401 • Fax: (707) 468-5267
Satellite Laboratory: 6398 Dougherty Rd., Suite 35, Dublin, CA 94568 • Phone: (925) 828-6226 • Fax: (925) 828-6309

CHEMICAL EXAMINATION REPORT

Coast Wood Preserving, Inc
P.O. Box 673
Ukiah, CA 95482
Attn: Gene Pietila

Report Date: 10/10/13 08:09
Project No: -
Project ID: Coast Wood Soil

Order Number	Receipt Date/Time	Client Code	Client PO/Reference
13J0264	10/02/2013 15:40	COAWOOD	

ANALYTICAL REPORT FOR SAMPLES

Sample ID	Laboratory ID	Matrix	Date Sampled	Date Received
Composite Soil	13J0264-01	Soil	10/02/13 14:16	10/02/13 15:40
CWP-103 Soil	13J0264-02	Soil	10/02/13 14:20	10/02/13 15:40

The results in this report apply to the samples analyzed in accordance with the chain of custody document. This analytical report must be reproduced in its entirety.

Bruce Gove
Laboratory Director

10/10/2013

Alpha Analytical Laboratories Inc.
e-mail: clientservices@alpha-labs.com
Corporate: 208 Mason St., Ukiah, CA 95482 • Phone: (707) 468-0401 • Fax: (707) 468-5267
Satellite Laboratory: 6398 Dougherty Rd., Suite 35, Dublin, CA 94568 • Phone: (925) 828-6226 • Fax: (925) 828-6309

CHEMICAL EXAMINATION REPORT

Coast Wood Preserving, Inc
P.O. Box 673
Ukiah, CA 95482
Attn: Gene Pietila

Report Date: 10/10/13 08:09
Project No: -
Project ID: Coast Wood Soil

Order Number	Receipt Date/Time	Client Code	Client PO/Reference
13J0264	10/02/2013 15:40	COAWOOD	

Alpha Analytical Laboratories, Inc.

	METHOD	BATCH	PREPARED	ANALYZED	DILUTION	RESULT	PQL	NOTE
Composite Soil (13J0264-01)			**Sample Type: Soil**			**Sampled: 10/02/13 14:16**		
DI WET Metals by EPA 6000/7000 Series Methods								
Arsenic	EPA 7060	AJ30754	10/09/13 10:45	10/09/13 17:44	1	ND mg/l	0.10	
Chromium	EPA 6010	"	"	10/09/13 13:57	"	ND "	0.10	
CWP-103 Soil (13J0264-02)			**Sample Type: Soil**			**Sampled: 10/02/13 14:20**		
DI WET Metals by EPA 6000/7000 Series Methods								
Arsenic	EPA 7060	AJ30754	10/09/13 10:45	10/09/13 17:50	1	ND mg/l	0.10	
Chromium	EPA 6010	"	"	10/09/13 14:19	"	ND "	0.10	

The results in this report apply to the samples analyzed in accordance with the chain of custody document. This analytical report must be reproduced in its entirety.

Bruce Gove
Laboratory Director

10/10/2013

Alpha Analytical Laboratories Inc.
e-mail: clientservices@alpha-labs.com
Corporate: 208 Mason St., Ukiah, CA 95482 • Phone: (707) 468-0401 • Fax: (707) 468-5267
Satellite Laboratory: 6398 Dougherty Rd., Suite 35, Dublin, CA 94568 • Phone: (925) 828-6226 • Fax: (925) 828-6309

CHEMICAL EXAMINATION REPORT

Coast Wood Preserving, Inc
P.O. Box 673
Ukiah, CA 95482
Attn: Gene Pietila

Report Date: 10/10/13 08:09
Project No: -
Project ID: Coast Wood Soil

Order Number	Receipt Date/Time	Client Code	Client PO/Reference
13J0264	10/02/2013 15:40	COAWOOD	

Notes and Definitions

DET	Analyte DETECTED
ND	Analyte NOT DETECTED at or above the reporting limit
NR	Not Reported
dry	Sample results reported on a dry weight basis
RPD	Relative Percent Difference
PQL	Practical Quantitation Limit

The results in this report apply to the samples analyzed in accordance with the chain of custody document. This analytical report must be reproduced in its entirety.

Bruce Gove
Laboratory Director

10/10/2013

Alpha Analytical Laboratories Inc.
e-mail: clientservices@alpha-labs.com

Laboratory: 208 Mason Street, Ukiah, CA 95482
707-468-0401 • Fax: 707-468-5267

Service Center: 6398 Dougherty Road, Suite 3, Dublin, CA 94568
925-828-6226 • Fax: 925-828-6309

Chain of Custody Record

Reports and Invoices will be delivered by e-mail in .pdf format.

Lab No. 13J0264 Page 1 of 1

Signature below authorizes work under terms stated on reverse side.

Report To:
Company: Coast Wood Preserving
Attn: Gene
Address: P.O. Box 673, Ukiah, Ca 95482
Phone/Fax: 468-0141/.0660
E-mail Address:

Send Invoice To:
Company (if different):
Attn:
Address:
P.O. #:
E-mail Address:

Project
Project Name:
Project Address:
Project #:

Samplers Signature: Gene Pietila
Print: Gene Pietila

Analysis Requested: D.I., W.E.T.

Sample Identification	Sampled Date	Sampled Time	Container: 40ml VOA	Poly	Amber	Sleeve	Preservative: HCL	HNO3	H2SO4	None	Matrix: Water	Soil	Total Number of Containers	Chromium EPA 6010	Arsenic EPA 7060	Sample Notes (lab use only)
Composite soil	10/2/13	14:16		X						X		X	1			
CWP-103 soil	10/2/13	14:20		X						X		X	1			

TAT: 24 hr ○ 48 hr ○ 1 wk ● 2 wk (standard) ○ Other: ___ days

Lab Approval Required For Rush TATs

Temperature: ___ deg. C

Shipment Method:

Custody Seals: ○ Yes ○ No

Relinquished By:	Received By:	Date	Time
Gene Pietila	[illegible]	10-2-13	3:30
[illegible]	[illegible]	10-2-13	1540

California EDF Report? ○ Yes ○ No
Sampling Company Log Code:
Global ID:
EDF to (E-mail Address):
Drinking Water State System/Source Number:

Travel and Site Time: | Mileage | Misc. Supplies: