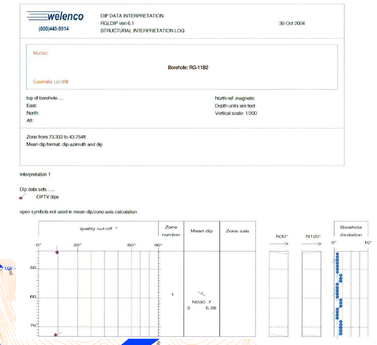

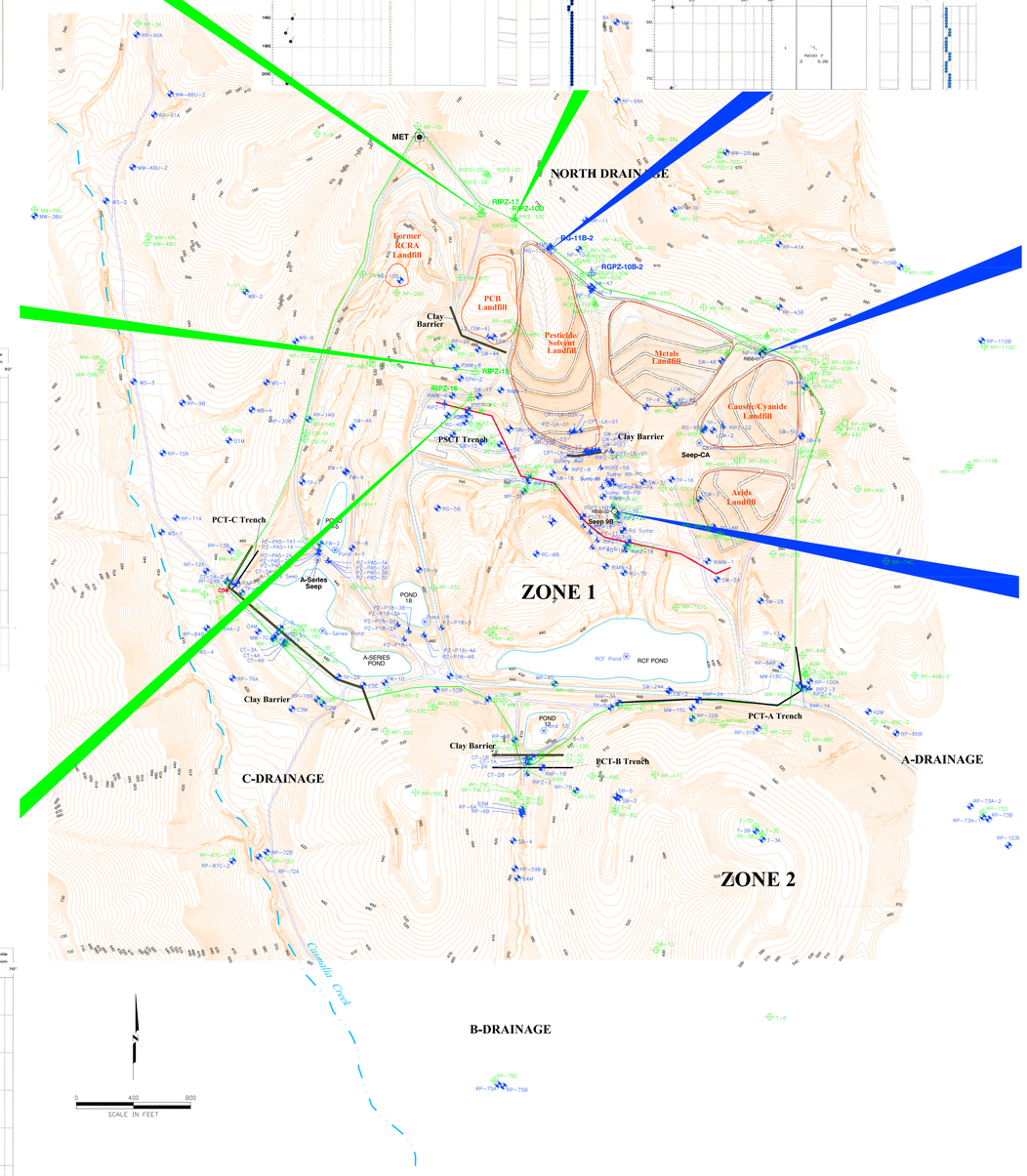



LEGEND

- Soil Boring
- Upper HSU Monitoring Well
- Upper HSU Piezometer
- Upper HSU Extraction Point
- Upper HSU Other Well
- Upper HSU Surface Water Sample
- Lower HSU Monitoring Well
- Lower HSU Piezometer
- Lower HSU Other Well
- Lower HSU Piezometer with Vibrating Wire Transducer
- Well with Continuous-recording Transducer
- Meteorological Station
- Burial Trench
- Landfill Boundaries
- Facility and Zone 1 Boundary
- Perimeter Source Control Trench (PSCT)
- Plume Capture Collection Trench (PCT)
- Clay Barrier
- Creek
- Pond Outline
- Topographic Contours (contour interval is 10 feet)

NOTES:

- Topo map revised 1998, 2000. Topo with P/S landfill and borrow area revised 2000. (Foster-Wheeler).
- Zone 1 boundary (green) is approximate and includes the area within the facility boundary.

Structural Interpretation Logs
Final Remedial Investigation Report
Casmalia Resources Superfund Site
Casmalia, California

PLATE **E-4**

DRAWN	JOB NUMBER	CHECKED	CHECKED DATE	APPROVED	APPROVED DATE
CN	4088097619	NAM	1/2011	WJF	1/2011

4088097619\DWG\ 4b-0
2011/01/11 CN