HILLWIG - GOODROW, LLC

Land Surveying • GPS Surveys • Aerial Mapping

Client: ELCO Project: 10TH STREET Job No: 042-12 Page 1 of 2

Prepared By: HILLWIG - GOODROW Date: 1-4-05

Description: HWY 215 - EAST SIDE - NORTH BOUND LANES

JAG

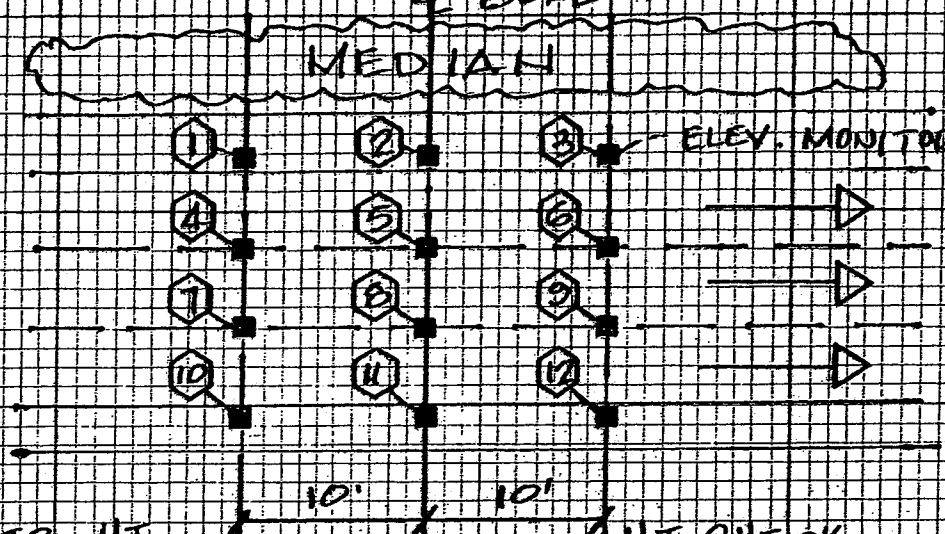

INSTR. HI CHECK 5.50

A @ STA. 501

EL. 1105.175

BS CK #2 1104.985 CK 101 1105.005 HI = 0.00

HI CHECK

	ORIG. ELEV.	ELEV CK.	CHANGE
1	1105.00	1105.00	0.000
2	1105.045	1105.04	-0.005
3	1105.02	1105.02	0.000
4	1104.89	1104.89	0.000
5	1104.815	1104.81	-0.005
6	1104.815	1104.81	-0.005
7	1104.66	1104.66	0.000
8	1104.635	1104.63	-0.005
9	1104.645	1104.64	-0.005
10	1104.455	1104.45	-0.005
11	1104.44	1104.44	0.000
12	1104.475	1104.47	-0.005

(909) 790-2613 • 1-888-626-5137 • Fax (909) 797-1664 • E-mail: HGLLC@AOL.COM
10229 Jocelyn Lane • Yucaipa, California 92399

HILLWIG - GOODROW, LLC

Land Surveying • GPS Surveys • Aerial Mapping

Client: ELCO Project: 10th STREET W.O. No.: 042-12 Page 1 of 2

Prepared By: HILLWIG - GOODROW Date: 1-05-05

Description: HWY 215 - EAST SIDE - NORTH BOUND LANES

RJB, JS

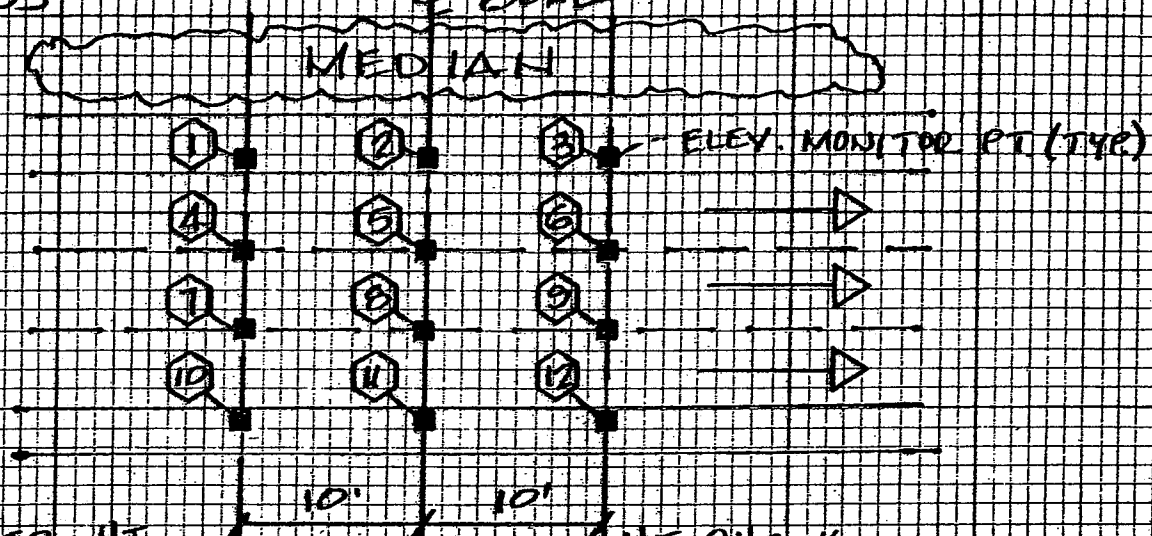

INSTR. HI 5.035 HI CHECK

CHECK

⊼ @ STA. 502

EL = 1105.175 HD 0.00

BS CK#2 EL 1104.985 CK#101 EL = 1105.005

	ORIG. ELEV.	ELEV CK.	CHANGE
1	1105.08	1105.075	-0.005
2	1105.045	1105.035	-0.01
3	1105.02	1105.01	-0.01
4	1104.89	1104.885	-0.005
5	1104.815	1104.81	-0.005
6	1104.815	1104.805	-0.01
7	1104.66	1104.655	-0.005
8	1104.635	1104.625	-0.01
9	1104.645	1104.635	-0.01
10	1104.455	1104.445	-0.01
11	1104.44	1104.43	-0.01
12	1104.475	1104.465	-0.01

(909) 790-2613 • 1-888-626-5137 • Fax (909) 797-1664 • E-mail: HGLLC@AOL.COM
10229 Jocelyn Lane • Yucaipa, California 92399

HILLWIG - GOODROW, LLC

Land Surveying • GPS Surveys • Aerial Mapping

Client: ELCO Project: 10th STREET O. No.: 042-12 Page 1 of 2

Prepared By: HILLWIG - GOODROW Date: 1-06-05

Description: HWY 215 - EAST SIDE - NORTH BOUND LANES

(RJG, JS)

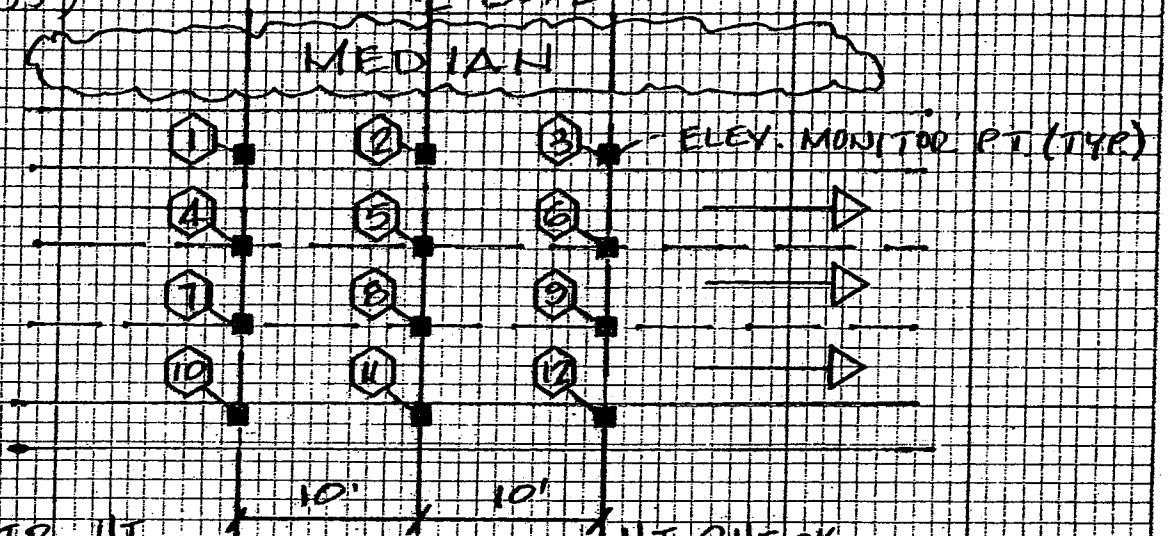

INSTR. HI 5.055 HI CHECK

CHECK

⊼ @ STA. 501

E 1105.175 HO. 0.00

BS CK #1 1104.985 CK #101 1105.005

	ORIG. ELEV.	ELEV CK.	CHANGE
1	1105.08	1105.075	-0.005
2	1105.045	1105.04	-0.005
3	1105.02	1105.015	-0.005
4	1104.89	1104.885	-0.005
5	1104.815	1104.81	-0.005
6	1104.815	1104.81	-0.005
7	1104.66	1104.655	-0.005
8	1104.635	1104.625	-0.01
9	1104.645	1104.64	-0.005
10	1104.455	1104.45	-0.005
11	1104.44	1104.435	-0.005
12	1104.475	1104.47	-0.005

(909) 790-2613 • 1-888-626-5137 • Fax (909) 797-1664 • E-mail: HGLLC@AOL.COM
10229 Jocelyn Lane • Yucaipa, California 92399

HILLWIG - GOODROW, LLC

Land Surveying • GPS Surveys • Aerial Mapping

Client: ELCO Project: 10TH STREET Job No.: 042-12 Page: 1 of 2

Prepared By: HILLWIG - GOODROW Date: 1-09-05

Description: HWY 215 - EAST SIDE - NORTH BOUND LANES

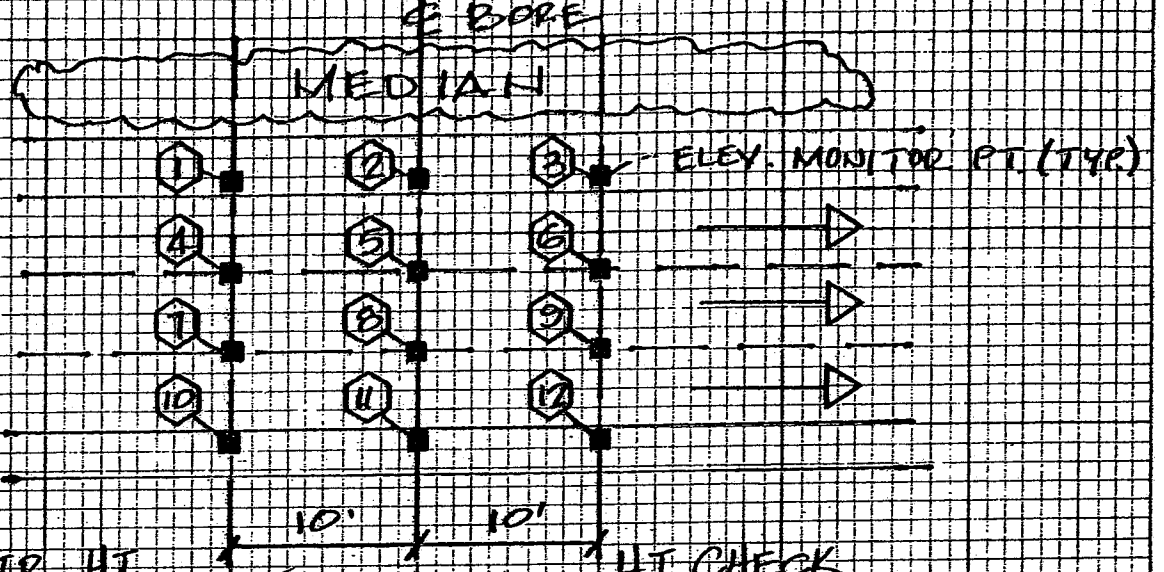

INSTR. HI 5.135

HI CHECK

HI 0.00

CHECK

℄ @ STA. 501

EL 1105.175

BS OE #2 1104.985 #101 1105.005

	ORIG. ELEV.	ELEV CK.	CHANGE
1	1105.08	1105.075	-0.005
2	1105.045	1105.04	-0.005
3	1105.02	1105.015	-0.005
4	1104.89	1104.885	-0.005
5	1104.815	1104.81	-0.005
6	1104.815	1104.81	-0.005
7	1104.66	1104.655	-0.005
8	1104.635	1104.63	-0.005
9	1104.645	1104.64	-0.005
10	1104.455	1104.45	-0.005
11	1104.44	1104.435	-0.005
12	1104.475	1104.47	-0.005

(909) 790-2613 • 1-888-626-5137 • Fax (909) 797-1664 • E-mail: HGLLC@AOL.COM
10229 Jocelyn Lane • Yucaipa, California 92399

HILLWIG - GOODROW, LLC

Land Surveying • GPS Surveys • Aerial Mapping

Client: ELCO Project: 10th STREET Job No.: 042-12 Page 1 of 2

Prepared By: HILLWIG - GOODROW Date: 1-10-05

Description: HWY 215 - EAST SIDE - NORTH BOUND LANES

RJG, GL

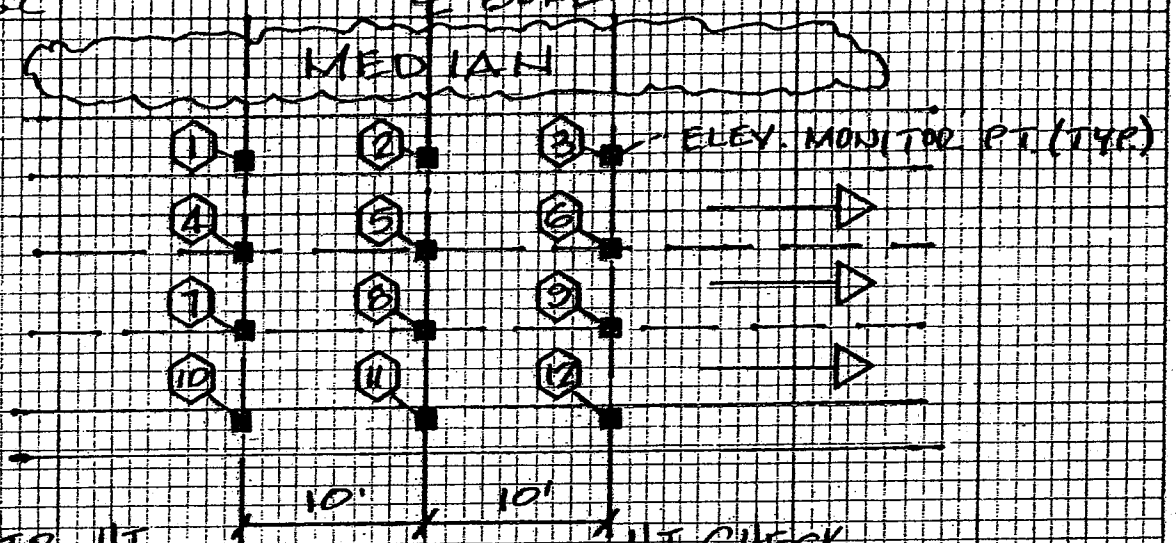

INSTR. HI CHECK 5.13

⊼ @ STA.

GL = 1105.175

BS 1104.985

	ORIG. ELEV.	ELEV CK.	CHANGE
1	1105.08	1105.075	- 0.005
2	1105.045	1105.035	- 0.010
3	1105.02	1105.015	- 0.005
4	1104.89	1104.885	- 0.005
5	1104.815	1104.81	- 0.005
6	1104.815	1104.81	- 0.005
7	1104.66	1104.655	- 0.005
8	1104.635	1104.625	- 0.010
9	1104.645	1104.635	- 0.010
10	1104.455	1104.445	- 0.010
11	1104.44	1104.43	- 0.010
12	1104.475	1104.47	- 0.005

(909) 790-2613 • 1-888-626-5137 • Fax (909) 797-1664 • E-mail: HGLLC@AOL.COM
10229 Jocelyn Lane • Yucaipa, California 92399

HILLWIG - GOODROW, LLC

Land Surveying • GPS Surveys • Aerial Mapping

Client: ELCO Project: 10th STREET W.O. No.: 042-12 Page 1 of 2

Prepared By: HILLWIG - GOODROW Date: 1-11-05

Description: HWY 215 - EAST SIDE - NORTH BOUND LANES

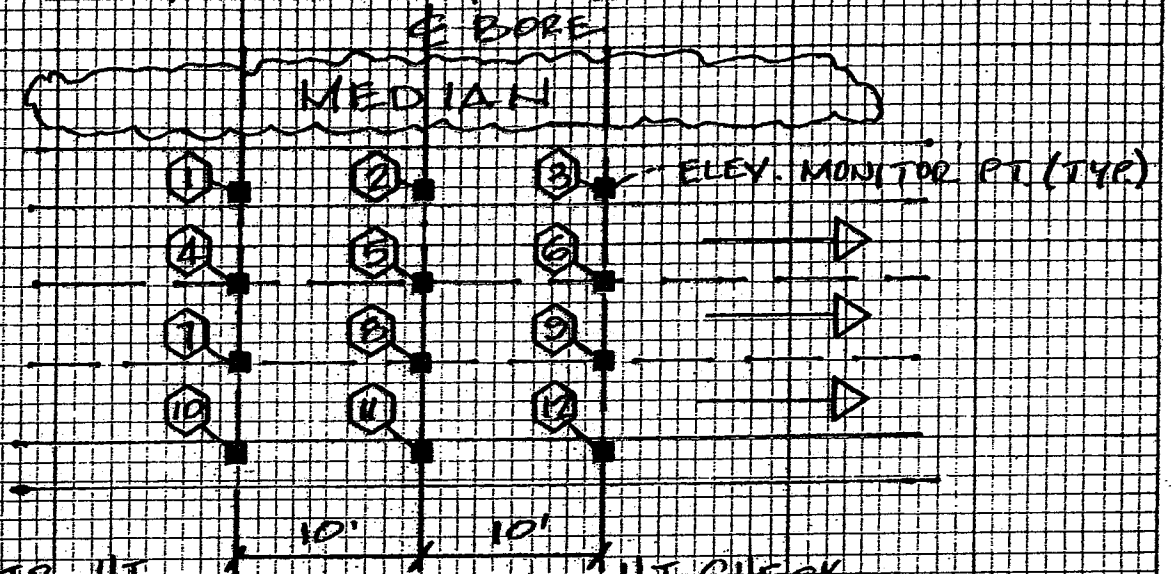

INSTR. HI CHECK 5/25

⊼ @ STA.

1105.175 1104.99 ✓

BS CH #2 1104.985 CK #10 1105.01

	ORIG. ELEV.	ELEV CK.	CHANGE
1	1105.08	1105.07	-0.01
2	1105.045	1105.035	-0.01
3	1105.02	1105.015	-0.005
4	1104.89	1104.88	-0.01
5	1104.815	1104.805	-0.01
6	1104.815	1104.805	-0.01
7	1104.66	1104.65	
8	1104.635	1104.625	-0.01
9	1104.645	1104.635	-0.01
10	1104.455	1104.445	-0.01
11	1104.44	1104.43	-0.01
12	1104.475	1104.465	-0.01

(909) 790-2613 • 1-888-626-5137 • Fax (909) 797-1664 • E-mail: HGLLC@AOL.COM
10229 Jocelyn Lane • Yucaipa, California 92399

HILLWIG - GOODROW, LLC

Land Surveying • GPS Surveys • Aerial Mapping

Client: ELCO Project: 10th STREET W.O. No. 042-12 Page 1 of 2

Prepared By: HILLWIG - GOODROW Date: 1-13-05 7:00 A.M.

Description: HWY 215 - EAST SIDE - NORTH BOUND LANES

RB, TS

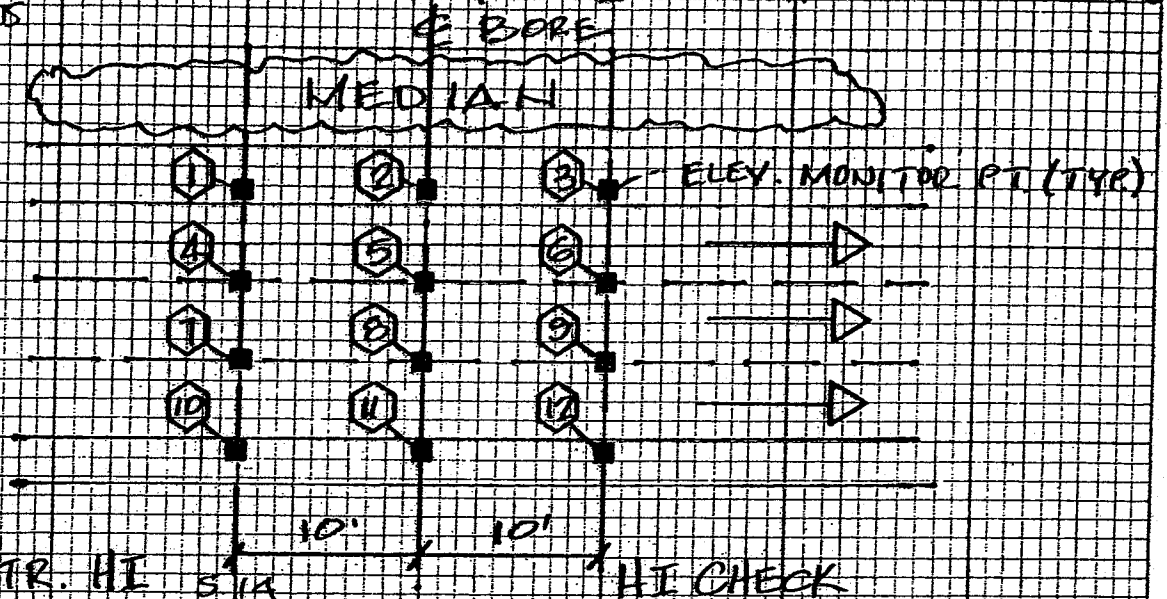

INSTR. HI CHECK

STA

HI CHECK

⊼ @ STA. 502

EL = 1105.175

BS CK #2 1104.985 CK #101 1105.015

	ORIG. ELEV.	ELEV CK.	CHANGE
1	1105.08	1105.07	-0.01
2	1105.045	1105.035	-0.01
3	1105.02	1105.015	-0.005
4	1104.89	1104.88	-0.01
5	1104.815	1104.805	-0.01
6	1104.815	1104.805	-0.01
7	1104.66	1104.65	-0.01
8	1104.635	1104.625	-0.01
9	1104.645	1104.635	-0.01
10	1104.455	1104.44	-0.015
11	1104.44	1104.43	-0.01
12	1104.475	1104.465	-0.01

(909) 790-2613 • 1-888-626-5137 • Fax (909) 797-1664 • E-mail: HGLLC@AOL.COM
10229 Jocelyn Lane • Yucaipa, California 92399

HILLWIG - GOODROW, LLC

Land Surveying • GPS Surveys • Aerial Mapping

Client: ELCO Project: 10th STREET O. No. 042-12 Page 1 of 2

Prepared By: HILLWIG - GOODROW Date 1-14-05

Description: HWY 215 - EAST SIDE - NORTH BOUND LANES

RJG, JS

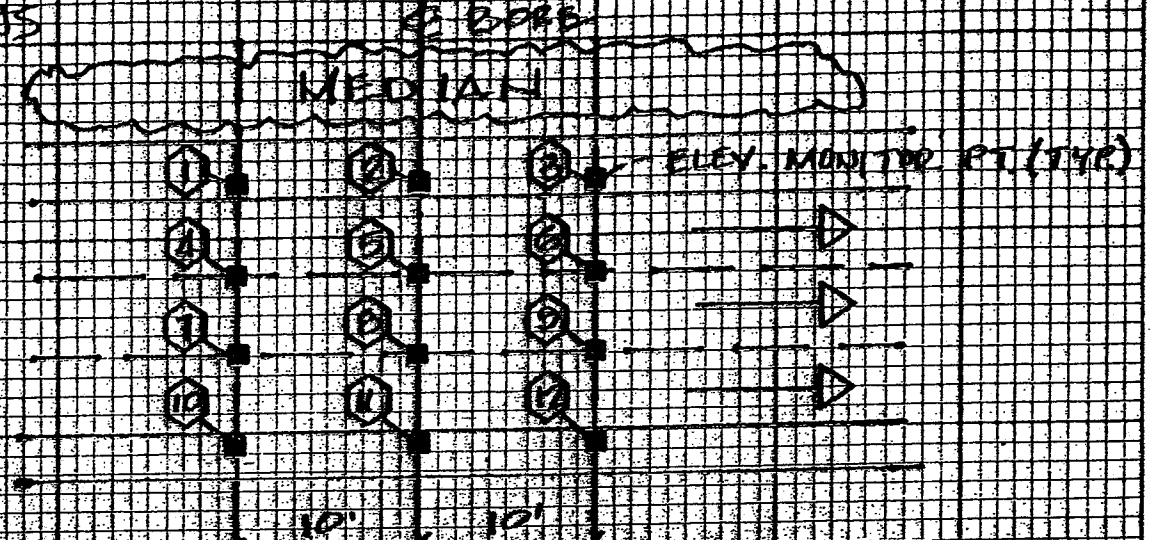

INSTR. HI: 5.155 HI CHECK

CHECK: PT. 2 REC: 1104.985 CHECK 1104.985

⊼ @ STA: 501

BS: PT. ~~102~~ CK #101 1105.015

	ORIG. ELEV.	ELEV CK.	CHANGE
1	1105.08	1105.07	-0.01
2	1105.045	1105.035	-0.01
3	1105.02	1105.015	-0.005
4	1104.89	1104.88	-0.01
5	1104.815	1104.805	-0.01
6	1104.815	1104.805	-0.01
7	1104.66	1104.65	-0.01
8	1104.635	1104.625	-0.01
9	1104.645	1104.635	-0.01
10	1104.455	1104.44	-0.015
11	1104.44	1104.43	-0.01
12	1104.475	1104.465	-0.01

(909) 790-2613 • 1-888-626-5137 • Fax (909) 797-1664 • E-mail: HGLLC@AOL.COM
10229 Jocelyn Lane • Yucaipa, California 92399

HILLWIG - GOODROW, LLC

Land Surveying • GPS Surveys • Aerial Mapping

Client: ELCO Project: 10TH STREET NO No: 042-12 Page 1 of 2

Prepared By: HILLWIG - GOODROW Date: 1-17-05

Description: HWY 215 - EAST SIDE - NORTH BOUND LANES

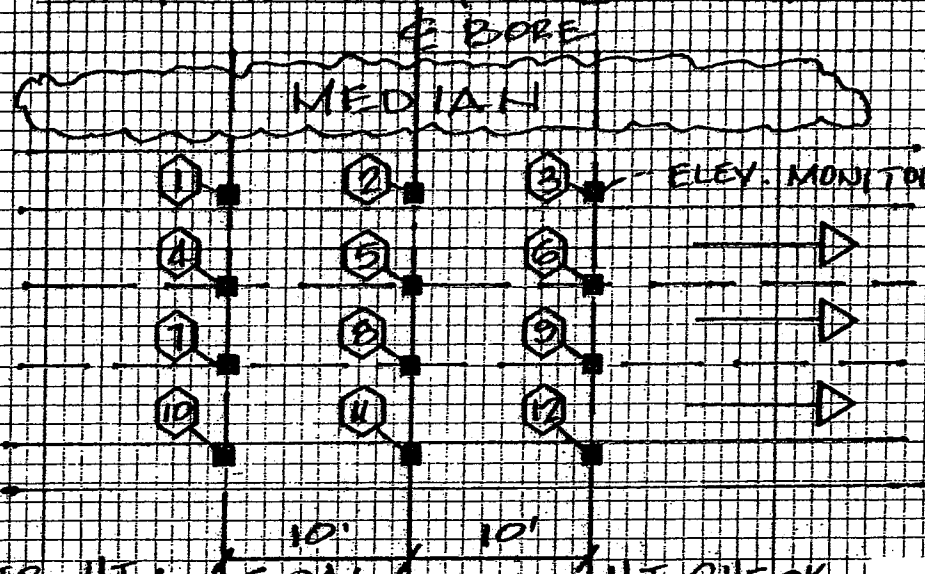

INSTR. HT: 5.16'

HI CHECK

CHECK: PT. 2 REC: 1104.985 CHECK 1104.985

⊼ @ STA.: 501

BS: PT. ~~102~~ CK 101 1105.015

	ORIG. ELEV.	ELEV CK.	CHANGE
1	1105.00	1105.07	-0.01
2	1105.045	1105.035	-0.01
3	1105.02	1105.01	-0.01
4	1104.89	1104.88	-0.01
5	1104.815	1104.805	-0.01
6	1104.815	1104.805	-0.01
7	1104.66	1104.65	-0.01
8	1104.635	1104.62	-0.015
9	1104.645	1104.63	-0.015
10	1104.455	1104.45	-0.01
11	1104.44	1104.43	-0.01
12	1104.475	1104.46	-0.015

(909) 790-2613 • 1-888-626-5137 • Fax (909) 797-1664 • E-mail: HGLLC@AOL.COM
10229 Jocelyn Lane • Yucaipa, California 92399

HILLWIG - GOODROW, LLC

Land Surveying • GPS Surveys • Aerial Mapping

Client: ELCO Project: 10th STREET O. No: 042-12 Page 1 of 2

Prepared By: HILLWIG - GOODROW Date: 1-18-05

Description: HWY 215 - EAST SIDE - NORTH BOUND LANES

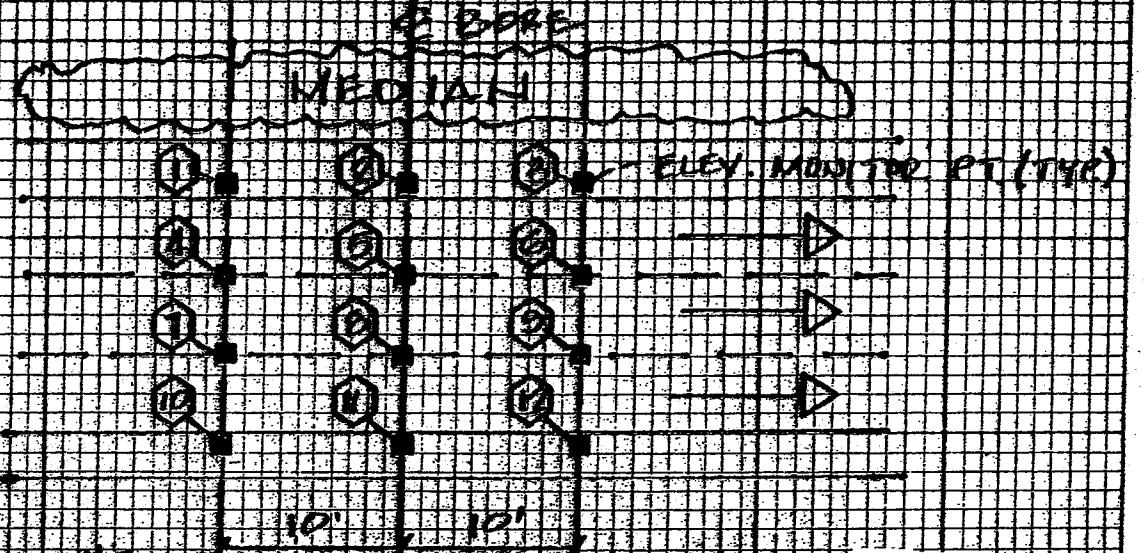

INSTR. HI: 519.1 HI CHECK

CHECK: PT. 2 REC: 1104.985 CHECK 1104.985

⊼ @ STA: 501

℄ 1105.175

BS: PT. 101 1105.015 # 101 1105

	ORIG. ELEV.	ELEV CK.	CHANGE
1	1105.08	1105.065	-0.015
2	1105.045	1105.03	-0.015
3	1105.02	1105.01	-0.01
4	1104.89	1104.88	-0.01
5	1104.815	1104.805	-0.01
6	1104.815	1104.805	-0.01
7	1104.66	1104.65	-0.01
8	1104.635	1104.62	-0.015
9	1104.645	1104.63	-0.015
10	1104.455	1104.44	-0.015
11	1104.44	1104.43	-0.01
12	1104.475	1104.46	-0.015

(909) 790 2613 • 1 888 626 5137 • Fax (909) 797 1664 • E mail: HGLLC@AOL.COM
10229 Jocelyn Lane • Yucaipa, California 92399