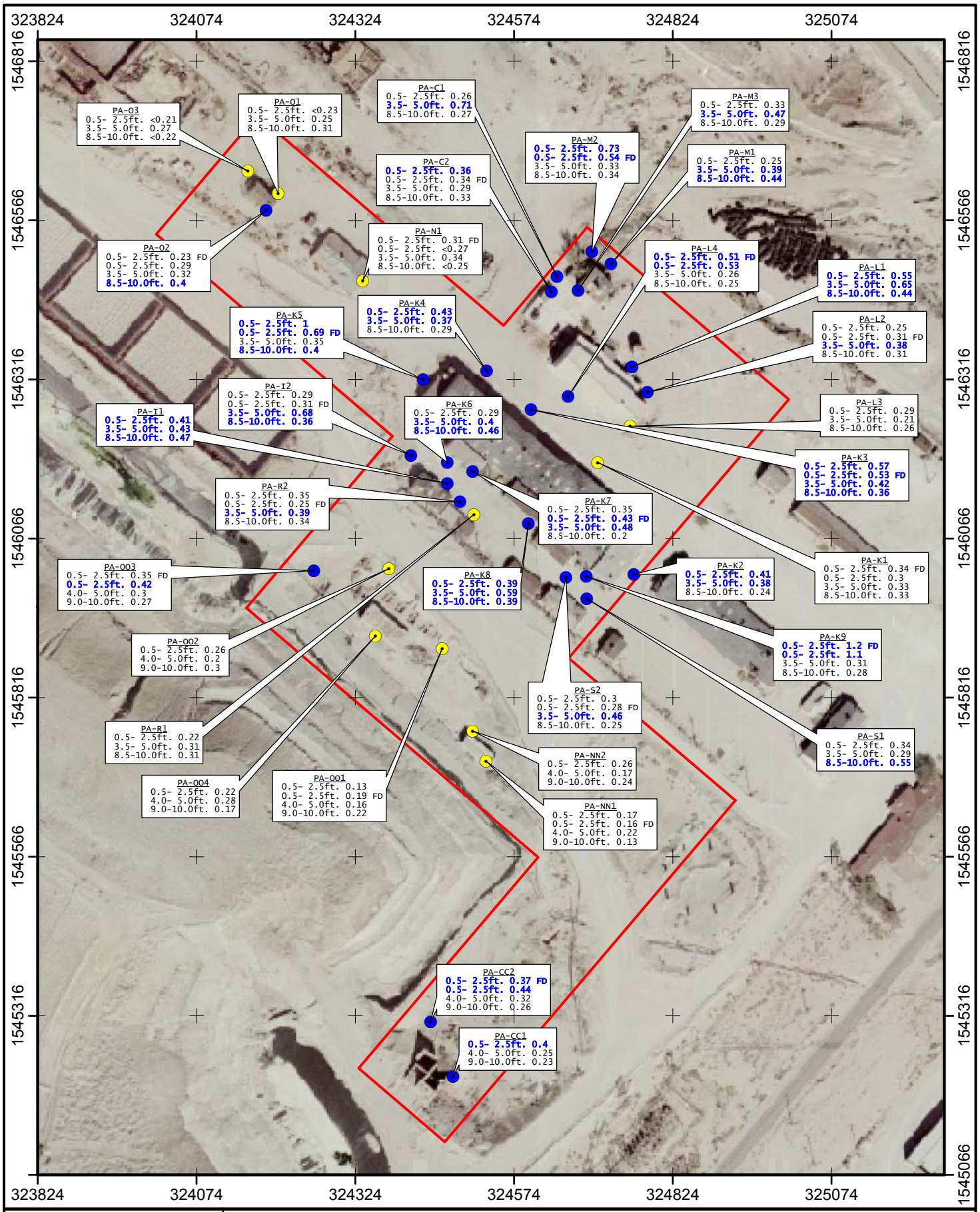

Notes:

1. Projection: Nevada State Plane, West Zone 1927 North American Datum (Feet)
2. Base Photo Taken October 3, 2001

Explanation

Area Boundary

Sample Locations

- Exceeds Background Area A-2 BCL
- No Exceedance

Location Name
Sample Interval Results (mg/kg)

FD - Field Duplicate

Brown AND Caldwell

Date: August 2010

Atlantic Richfield Company

Project Number: 138554

Scale: 100 50 0 100 Feet

1:2,400

N W E S

Area 2
Cadmium Results (mg/kg)

FILE: \\Bcsac01\GIS\Yerington\Projects\New Additions\Area2_Cadmium.mxd

Notes:

1. Projection: Nevada State Plane, West Zone 1927 North American Datum (Feet)
2. Base Photo Taken October 3, 2001

Explanation

Area Boundary

Sample Locations

- Exceeds Background Area A-2 BCL
- No Exceedance

Location Name
Sample Interval Results (mg/kg)

FD - Field Duplicate

Brown AND Caldwell

Date: August 2010

Atlantic Richfield Company

Project Number: 138554

Scale:
100 50 0 100 Feet
1:2,250

Area 3
Cadmium Results (mg/kg)

FILE: \\Bcsac01\GIS\Yerington\Projects\New Additions\Area3_Cadium.mxd

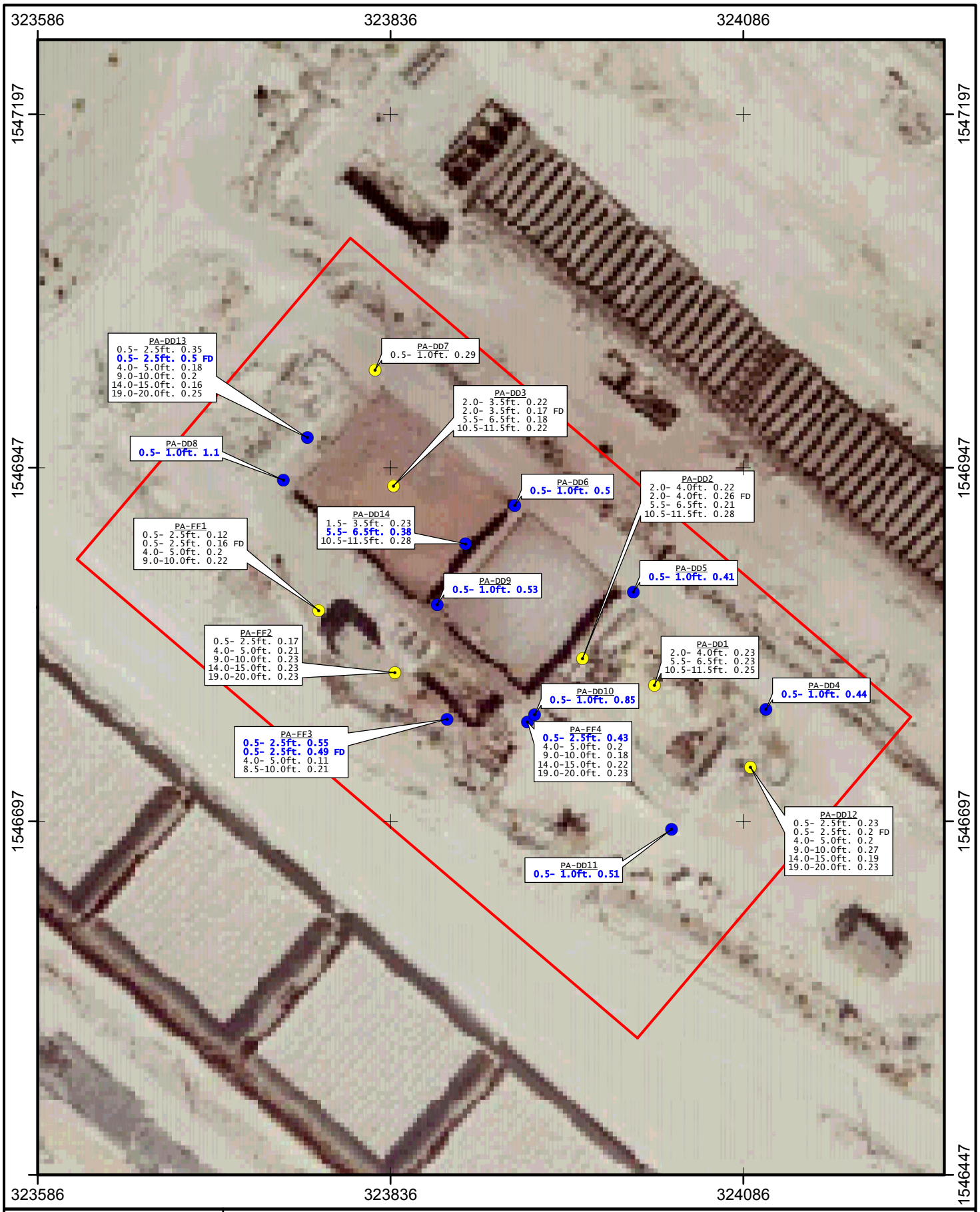

Notes:
1. Projection: Nevada State Plane, West Zone 1927 North American Datum (Feet)
2. Base Photo Taken October 3, 2001

Explanation

Area Boundary

Sample Locations

Exceeds Background Area A-2 BCL

No Exceedance

Location Name
Sample Interval Results (mg/kg)

FD - Field Duplicate

Brown AND Caldwell

Date: August 2010

Atlantic Richfield Company

Project Number: 138554

Scale: 50 25 0 50 Feet

1:1,080

N W E S

Area 4
Cadmium Results (mg/kg)

FILE: \\Bcsac01\GIS\Yerington\Projects\New Additions\Area4_Cadmium.mxd

Notes:
1. Projection: Nevada State Plane, West Zone 1927 North American Datum (Feet)
2. Base Photo Taken October 3, 2001

Explanation

Area Boundary

Sample Locations

Exceeds Background Area A-2 BCL

No Exceedance

Location Name
Sample Interval Results (mg/kg)

FD - Field Duplicate

Brown AND Caldwell

Date: August 2010

Atlantic Richfield Company

Project Number: 138554

Scale: 70 35 0 70 Feet

1:1,440

Area 5
Cadmium Results (mg/kg)

FILE: \\Bcsac01\GIS\Yerington\Projects\New Additions\Area5_Cadmium.mxd



Notes:
1. Projection: Nevada State Plane, West Zone 1927 North American Datum (Feet)
2. Base Photo Taken October 3, 2001

Explanation

Area Boundary

Sample Locations

Exceeds Background Area A-2 BCL

No Exceedance

Location Name
Sample Interval Results (mg/kg)

FD - Field Duplicate

Brown AND Caldwell

Date: August 2010

Atlantic Richfield Company

Project Number: 138554

Scale: 70 35 0 70 Feet

1:1,439

N W E S

Area 6
Cadmium Results (mg/kg)

FILE: \\Bcsac01\GIS\Yerington\Projects\New Additions\Area6_Cadmium.mxd

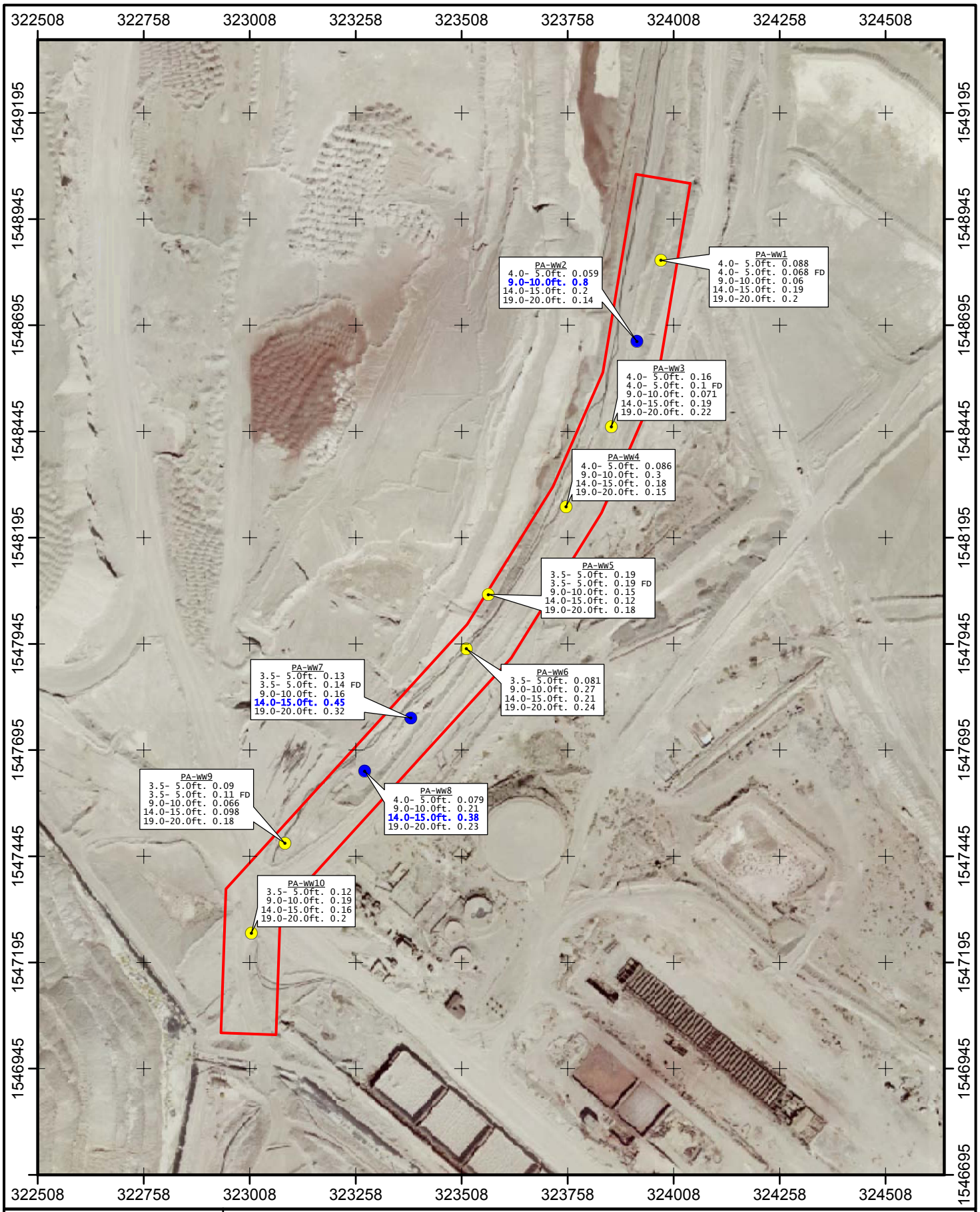

Notes:
1. Projection: Nevada State Plane, West Zone 1927 North American Datum (Feet)
2. Base Photo Taken October 3, 2001

Explanation

Area Boundary

Sample Locations

Exceeds Background Area A-2 BCL

No Exceedance

Location Name
Sample Interval Results (mg/kg)

FD - Field Duplicate

Brown AND Caldwell

Date: August 2010

Atlantic Richfield Company

Project Number: 138554

Scale:
150 75 0 150 Feet
1:3,600

Area 7
Cadmium Results (mg/kg)

FILE: \\Bcsac01\GIS\Yerington\Projects\New Additions\Area7_Cadmium.mxd

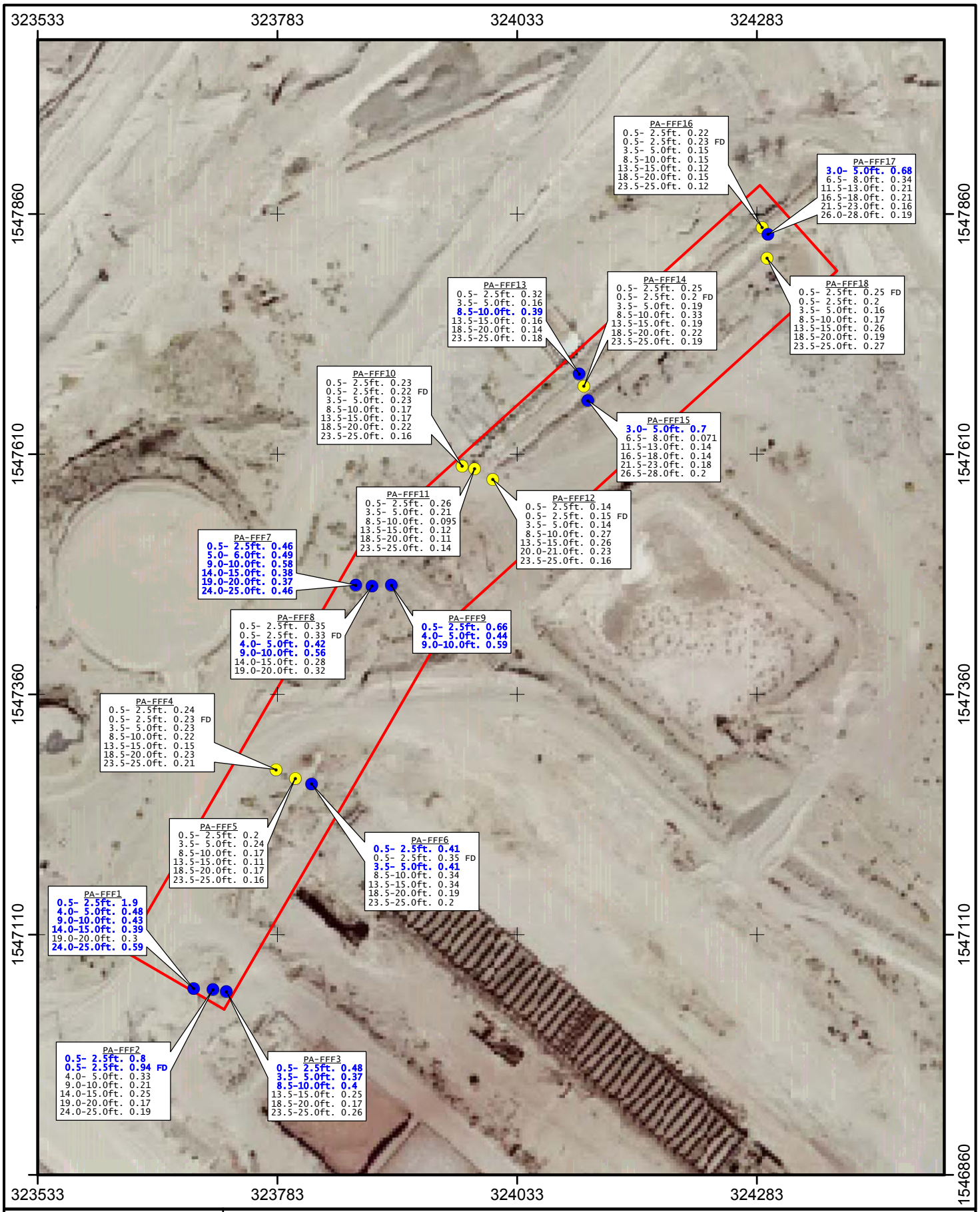

Notes:

1. Projection: Nevada State Plane, West Zone 1927 North American Datum (Feet)
2. Base Photo Taken October 3, 2001

Explanation

Area Boundary

Sample Locations

Exceeds Background Area A-2 BCL

No Exceedance

Location Name
Sample Interval Results (mg/kg)

FD - Field Duplicate

Brown AND Caldwell

Date: August 2010

Atlantic Richfield Company

Project Number: 138554

Scale: 75 37.5 0 75 Feet

1:1,600

Area 8
Cadmium Results (mg/kg)

FILE: \\Bcsac01\GIS\Yerington\Projects\New Additions\Area8_Cadmium.mxd

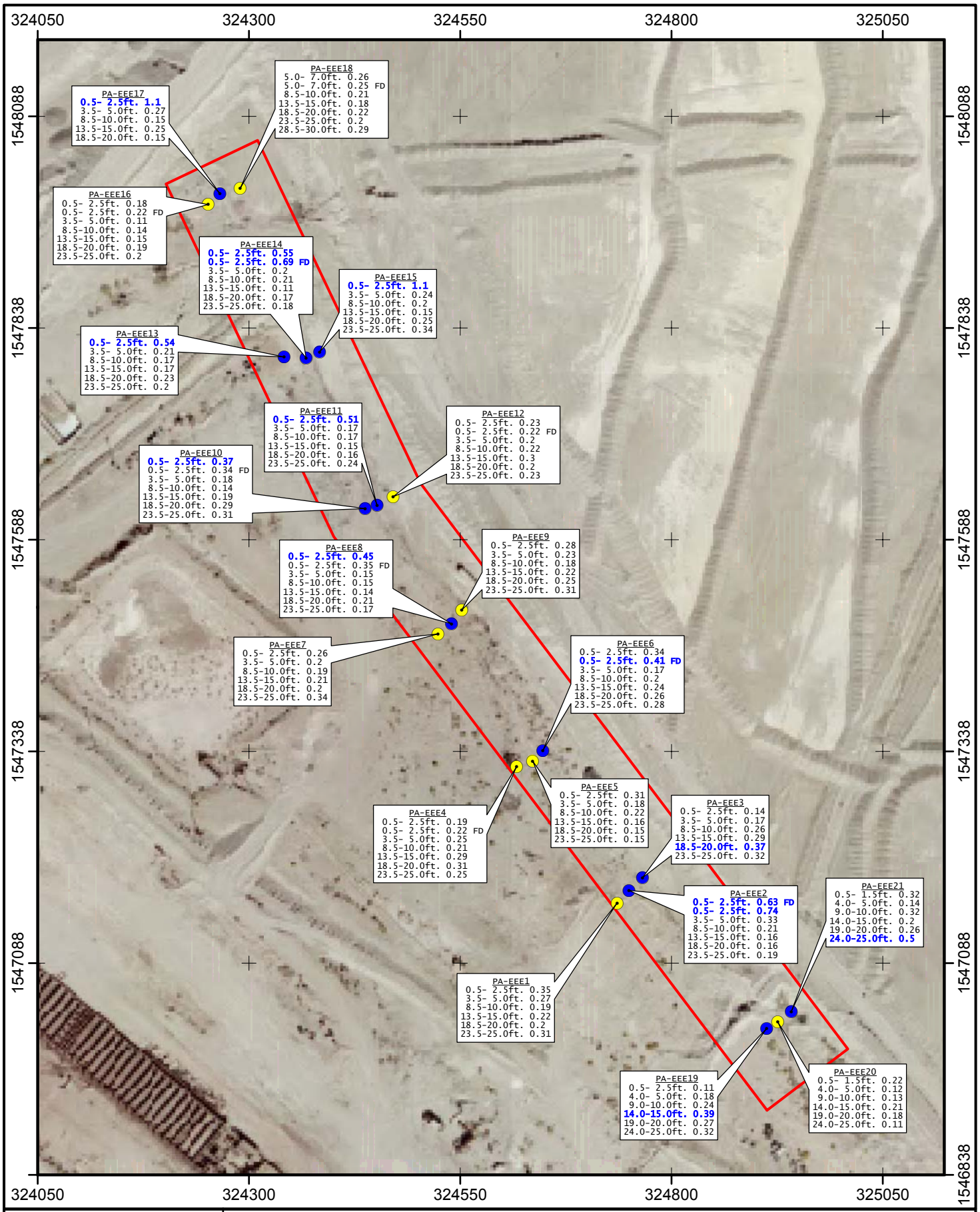

Notes:

1. Projection: Nevada State Plane, West Zone 1927 North American Datum (Feet)
2. Base Photo Taken October 3, 2001

Explanation

Area Boundary

Sample Locations

Exceeds Background Area A-2 BCL

No Exceedance

Location Name
Sample Interval Results (mg/kg)

FD - Field Duplicate

Brown AND Caldwell

Date: August 2010

Atlantic Richfield Company

Project Number: 138554

Scale: 75 37.5 0 75 Feet

1:1,800

Area 9
Cadmium Results (mg/kg)

FILE: \\Bcsac01\GIS\Yerington\Projects\New Additions\Area9_Cadmium.mxd

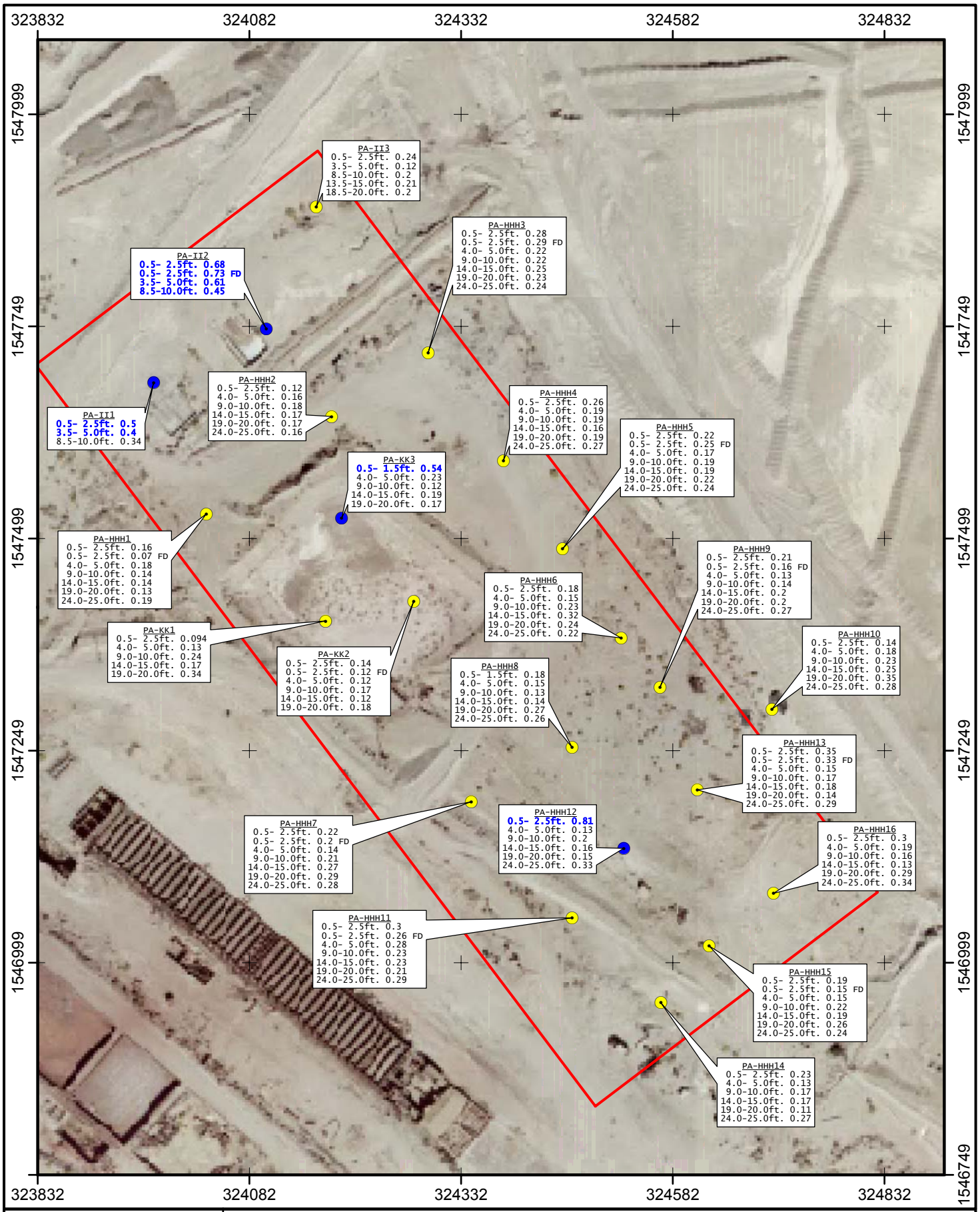

Notes:

1. Projection: Nevada State Plane, West Zone 1927 North American Datum (Feet)
2. Base Photo Taken October 3, 2001

Explanation

Area Boundary

Sample Locations

Exceeds Background Area A-2 BCL

No Exceedance

Location Name
Sample Interval Results (mg/kg)

FD - Field Duplicate

Brown AND Caldwell

Date: August 2010

Atlantic Richfield Company

Project Number: 138554

Scale:

75 37.5 0 75 Feet

1:1,800

N W E S

Area 10
Cadmium Results (mg/kg)

FILE: \\Bcsac01\GIS\Yerington\Projects\New Additions\Area10_Cadmium.mxd

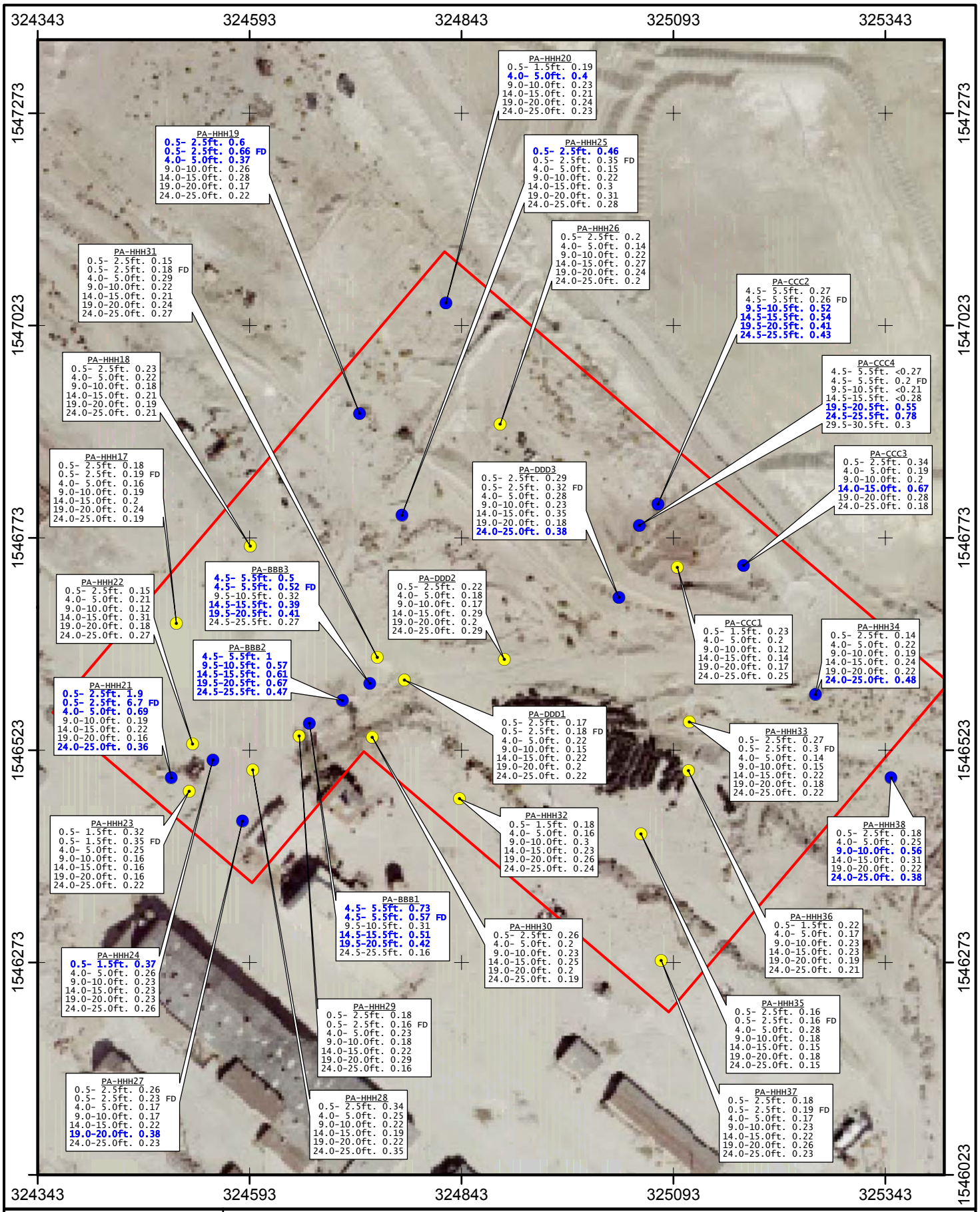

Notes:

1. Projection: Nevada State Plane, West Zone 1927 North American Datum (Feet)
2. Base Photo Taken October 3, 2001

Explanation

Area Boundary

Sample Locations

Exceeds Background Area A-2 BCL

No Exceedance

Location Name
Sample Interval Results (mg/kg)

FD - Field Duplicate

Brown AND Caldwell

Date: August 2010

Atlantic Richfield Company

Project Number: 138554

Scale:

75 37.5 0 75 Feet

1:1,800

N W E S

Area 11
Cadmium Results (mg/kg)

FILE: \\Bcsac01\GIS\Yerington\Projects\New Additions\Area11_Cadminum.mxd

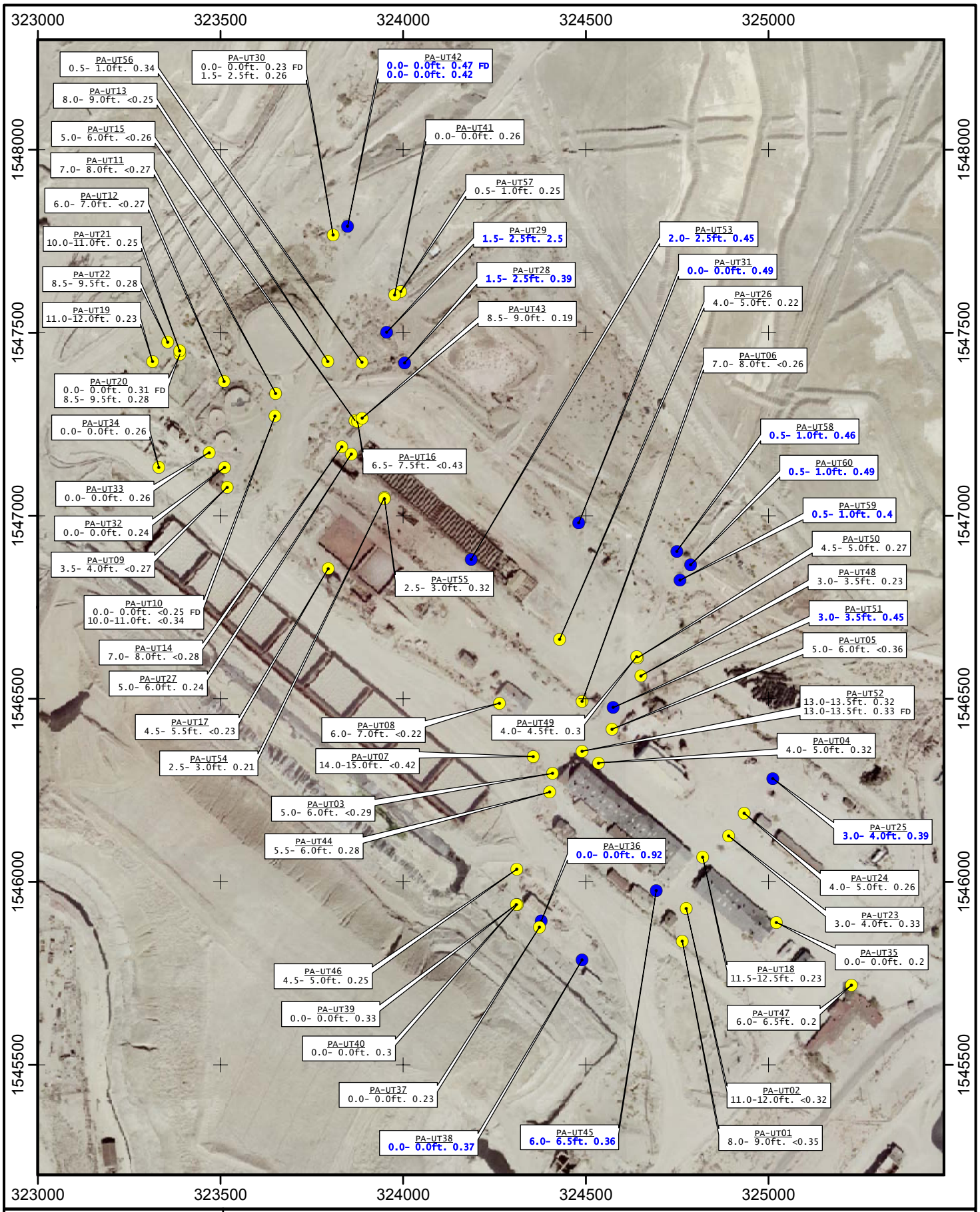

Notes:

1. Projection: Nevada State Plane, West Zone 1927 North American Datum (Feet)
2. Base Photo Taken October 3, 2001

Explanation

Area Boundary

Sample Locations

- Exceeds Background Area A-2 BCL
- No Exceedance

Location Name
Sample Interval Results (mg/kg)

FD - Field Duplicate

Brown AND Caldwell

Date: August 2010

Atlantic Richfield Company

Project Number: 138554

Scale: 175 87.5 0 175 Feet

1:4,200

N W E S

Utilities
Cadmium Results (mg/kg)

FILE: \\Bcsac01\GIS\Yerington\Projects\New Additions\Utilities_Cadmium.mxd