EPA Update

Potential Source and Groundwater Investigation

Area South of Highway 101

Former NAS Moffett Field
Restoration Advisory Board Meeting

November 14, 2013

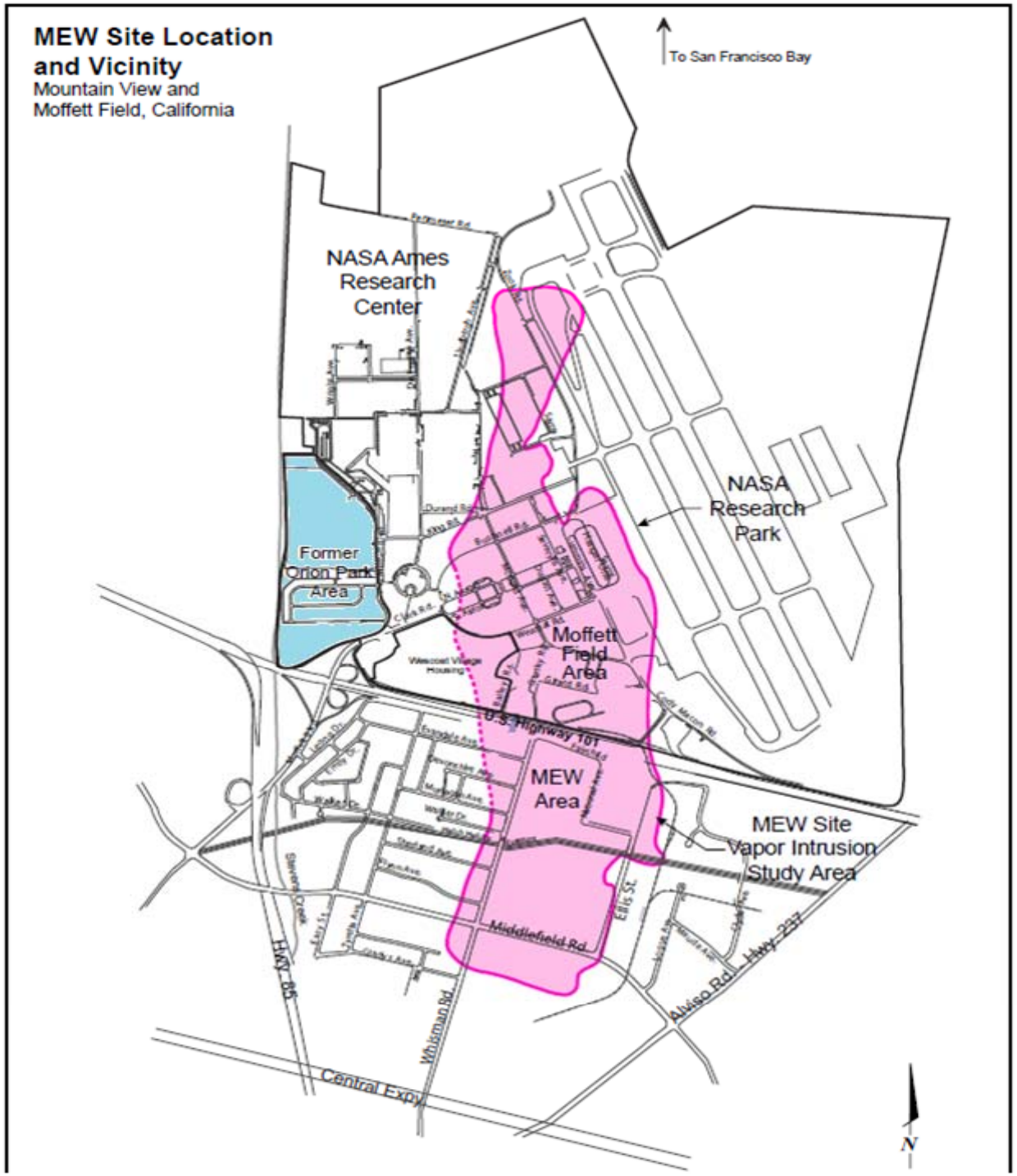
MEW Site Location
and Vicinity
Mountain View and
Moffett Field, California
To San Francisco Bay
NASA Ames
Research
Center
NASA
Research
Park
Former
Orion Park
Area
Moffett
Field
Area
U.S. Highway 101
MEW
Area
MEW Site
Vapor Intrusion
Study Area
Middlefield Rd.
Ellis St.
Alviso Rd.
Hwy 237
Hwy 85
Whisman Rd.
Central Expy.
N

Overview

- **MEW Site Vapor Intrusion Study area (as known in 2012)**

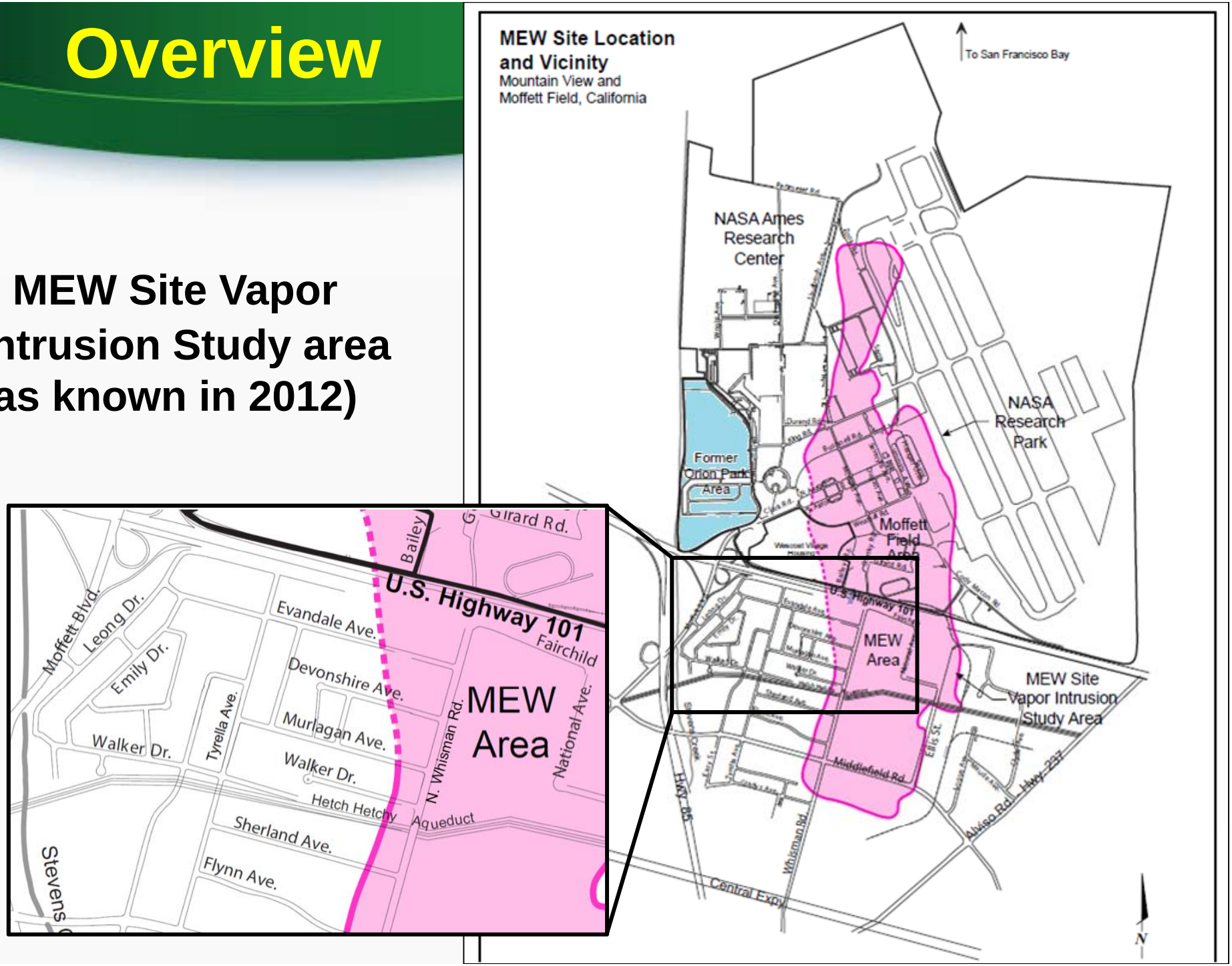

EPA Area of Interest

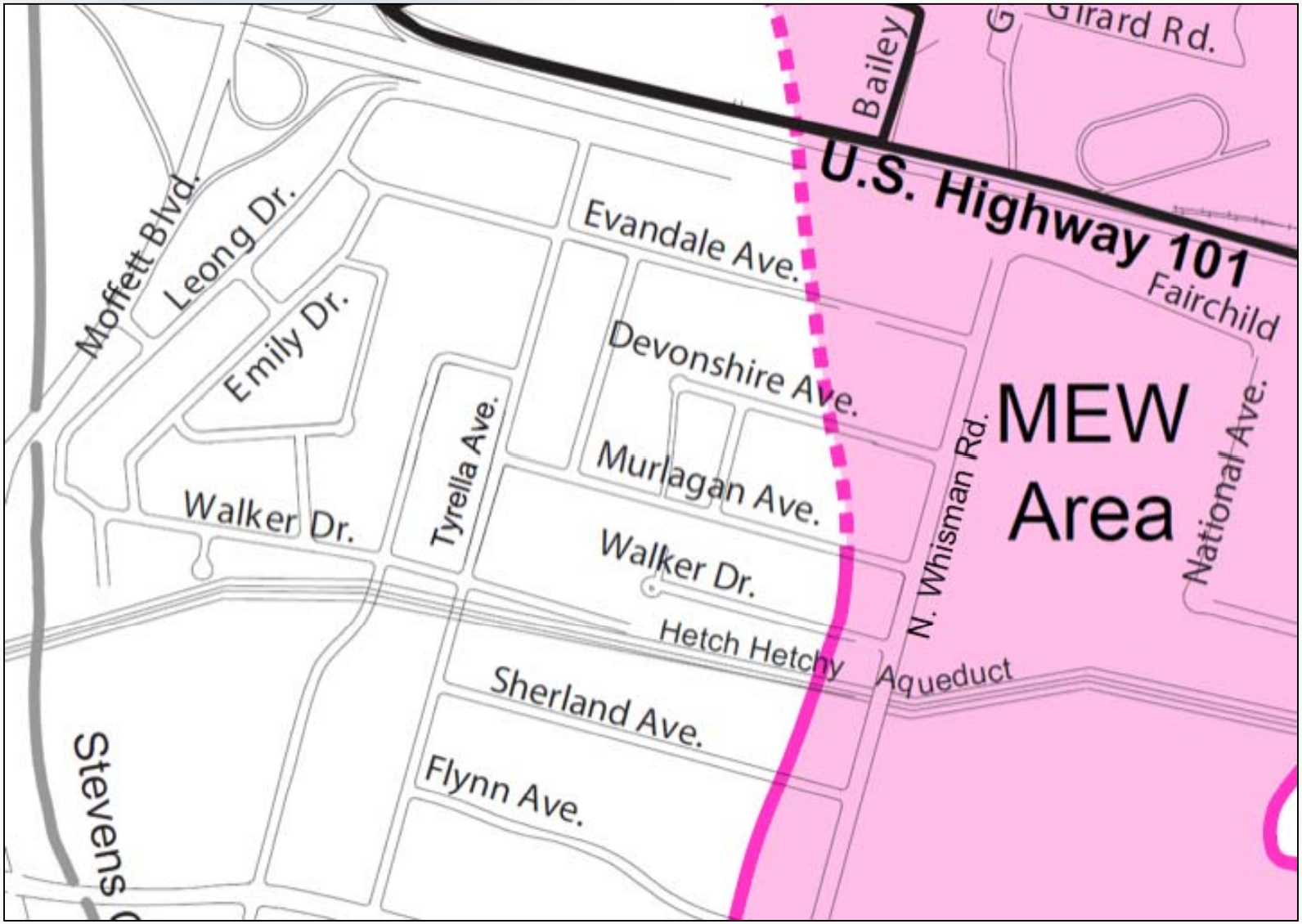

EPA 2005 Groundwater Investigation Area

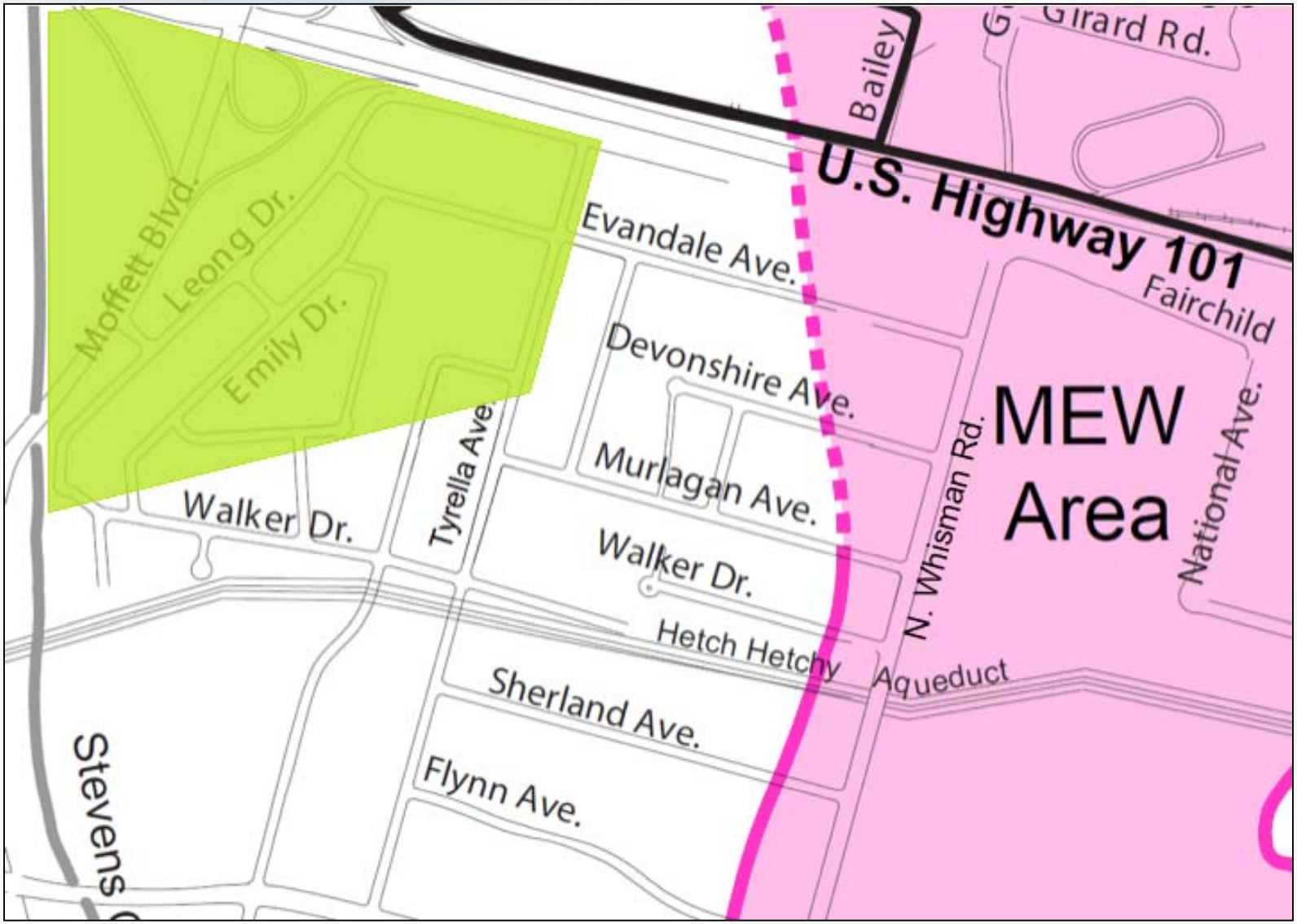

2007-2013 Investigation Areas

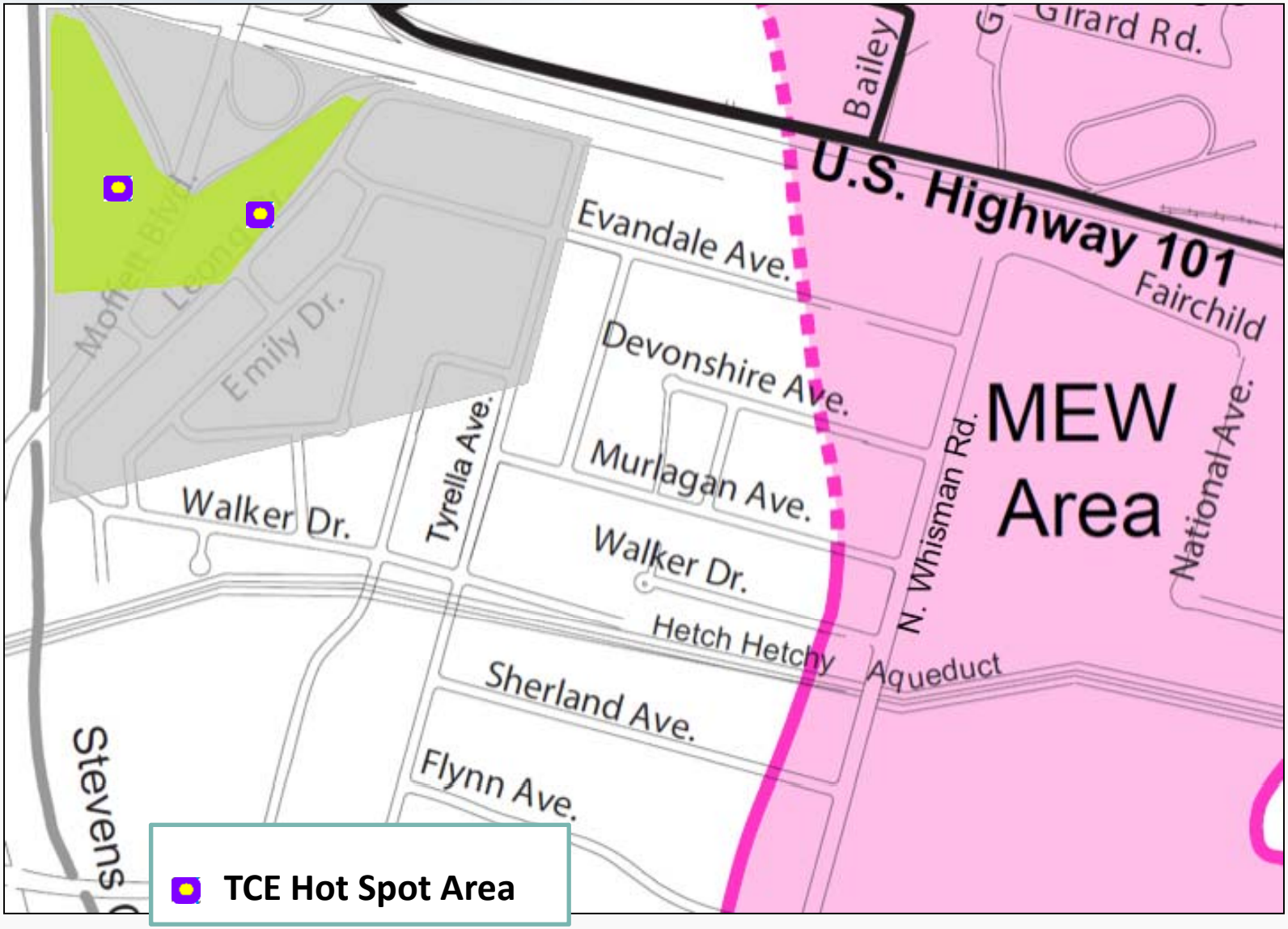

EPA Groundwater Investigation Area 2005 & 2011

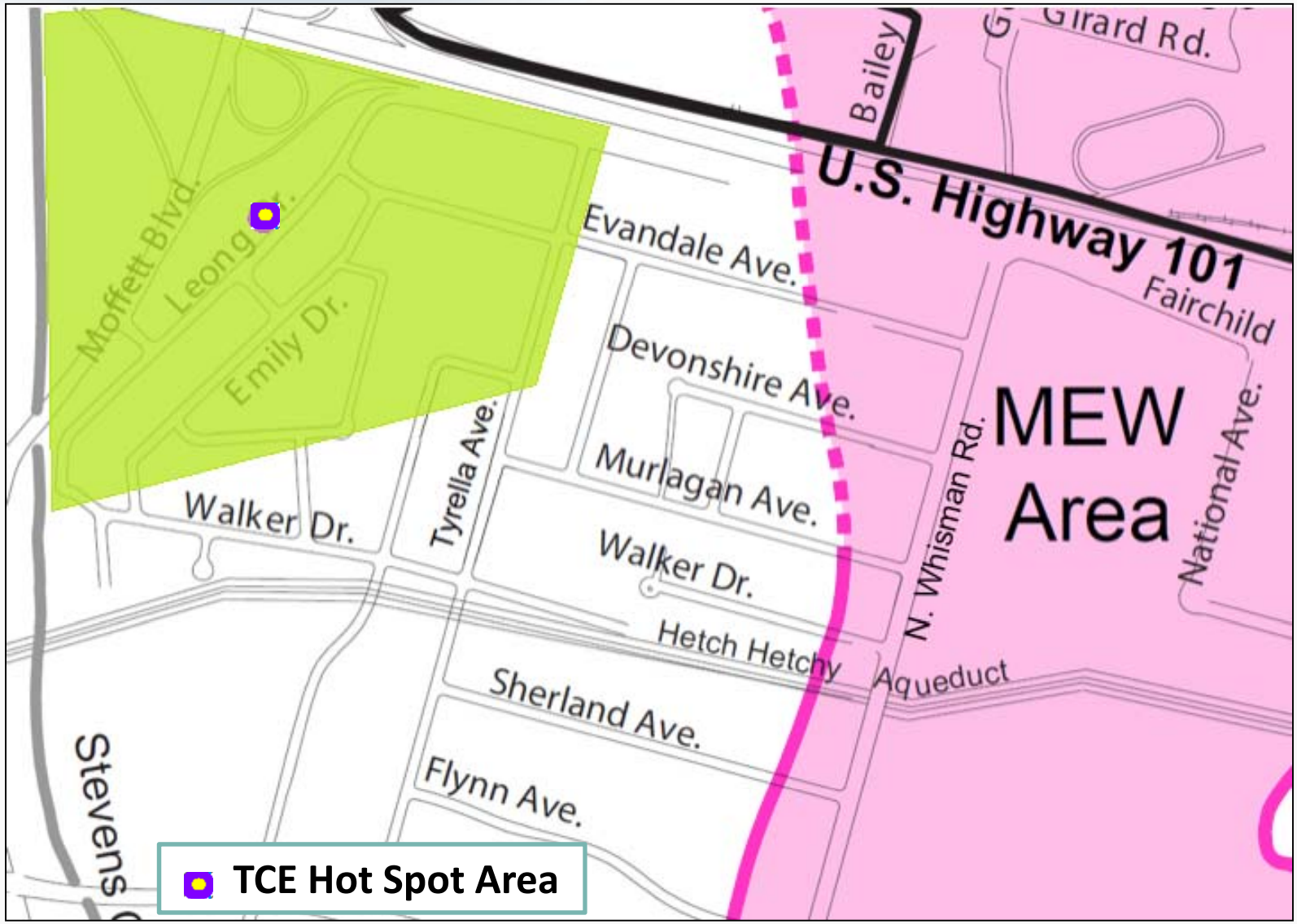

2012-2013 Groundwater Investigation

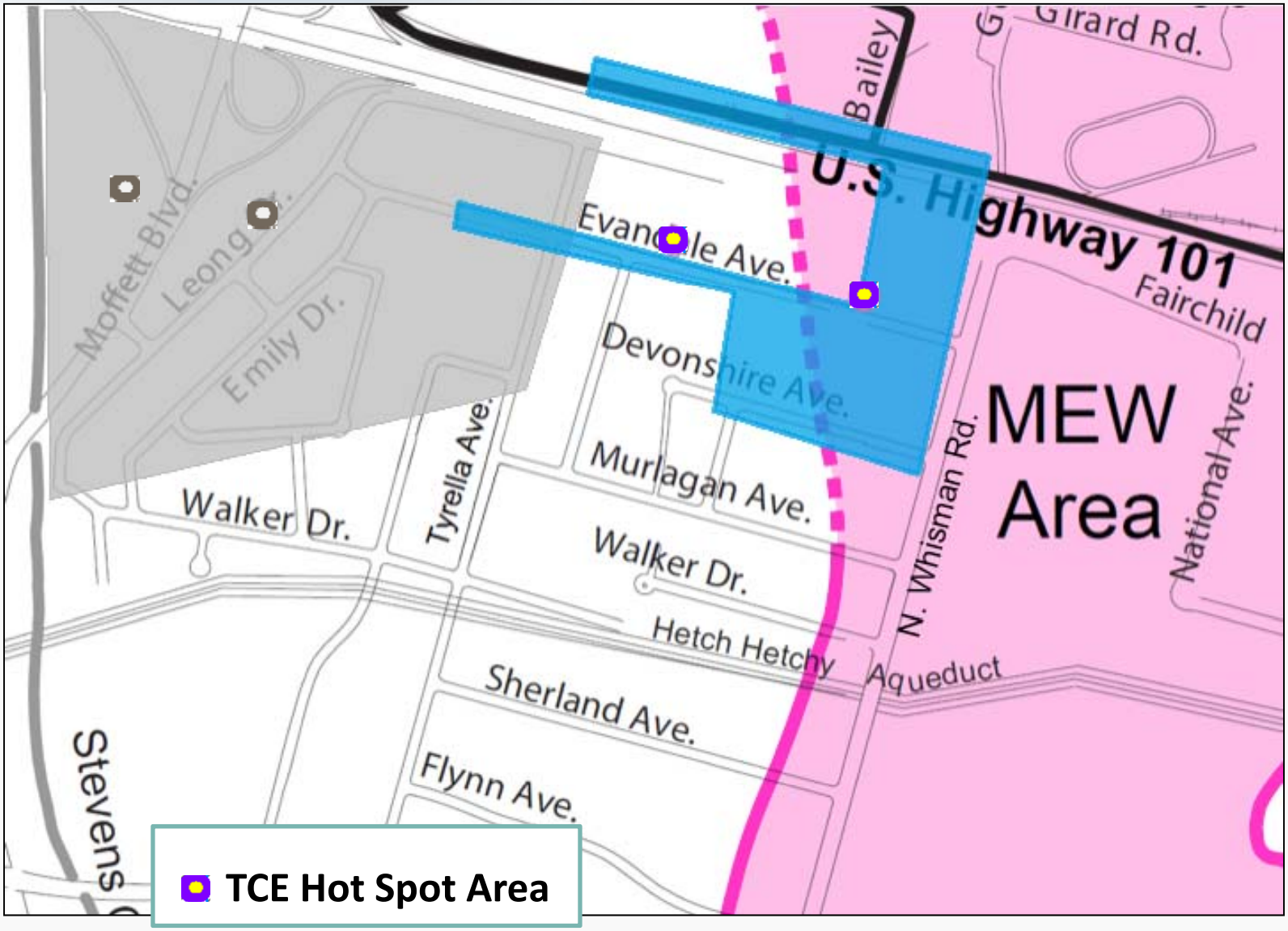

High Priority Air Sampling Area
Jan 2013

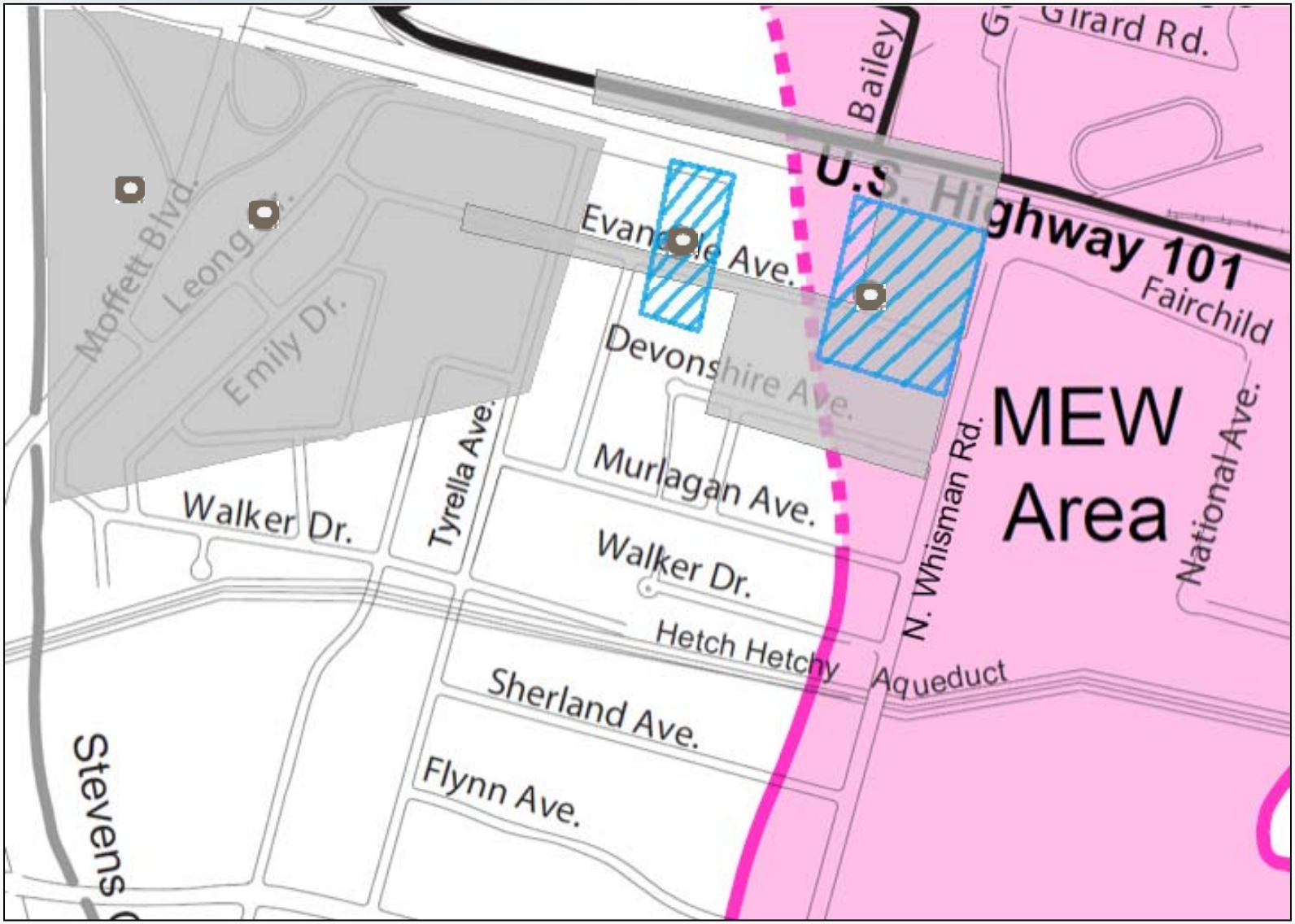

Expanded Residential Indoor Air Sampling Area – March 2013

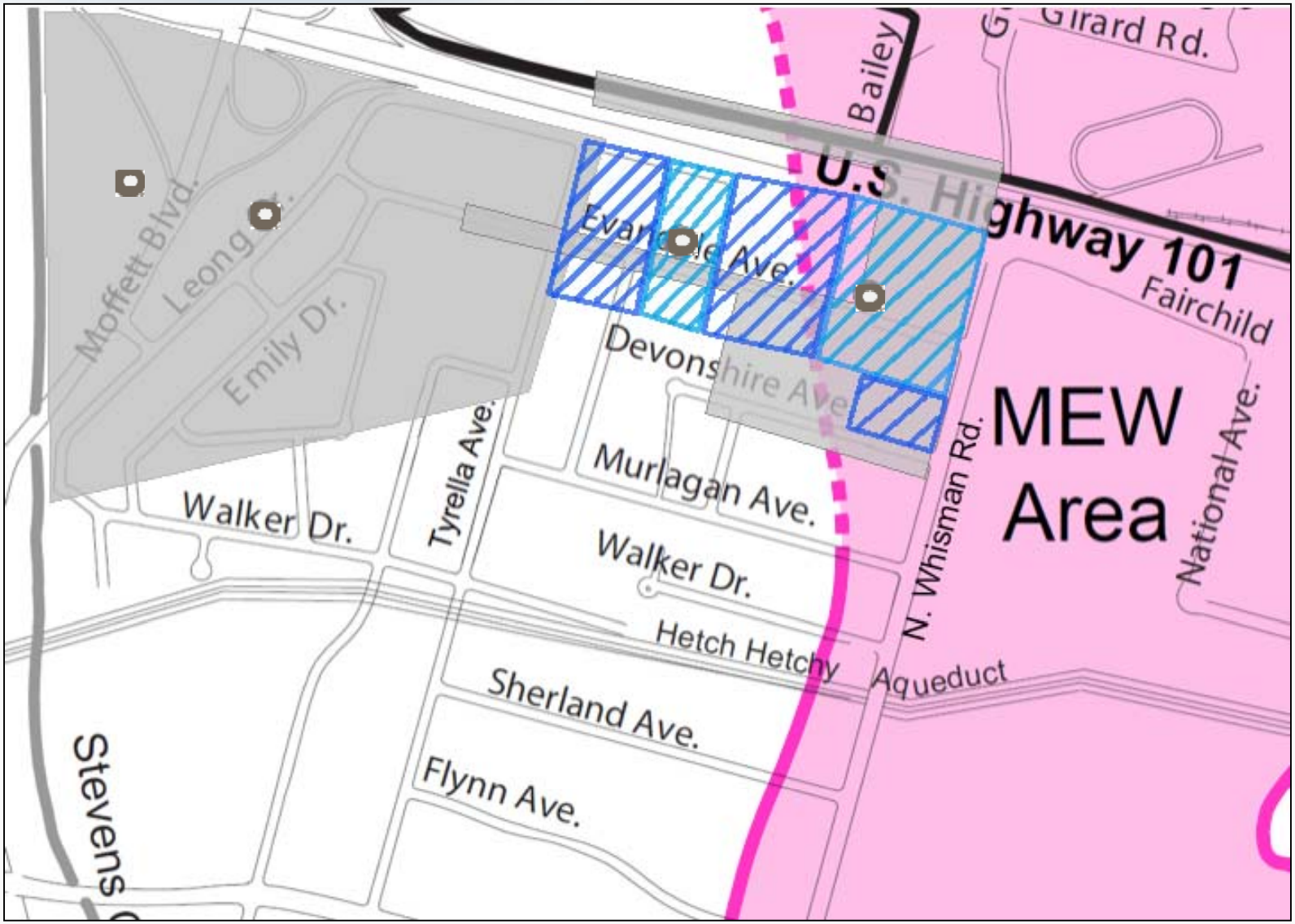

EPA Investigation – September 2013

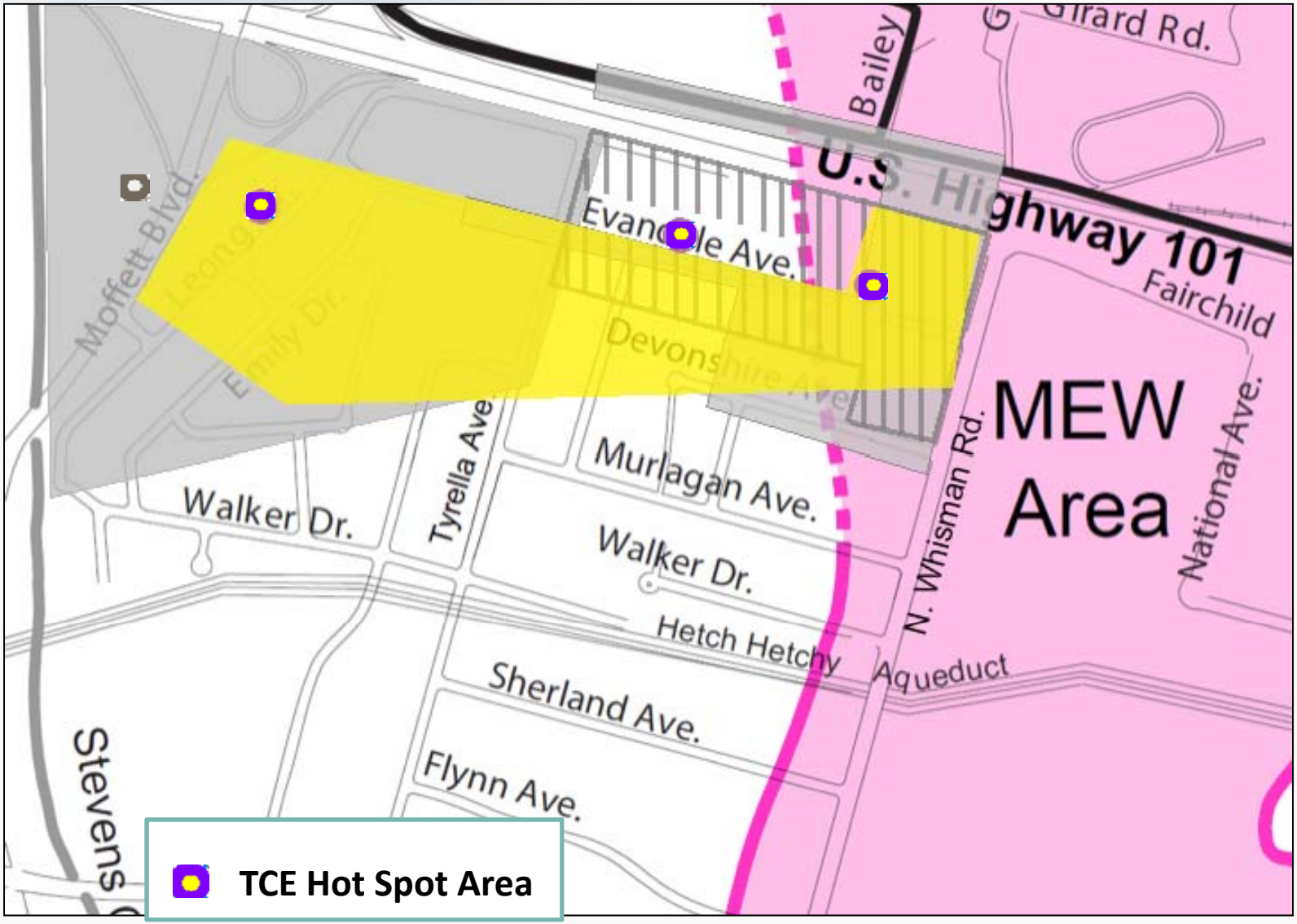

Groundwater Investigation Area

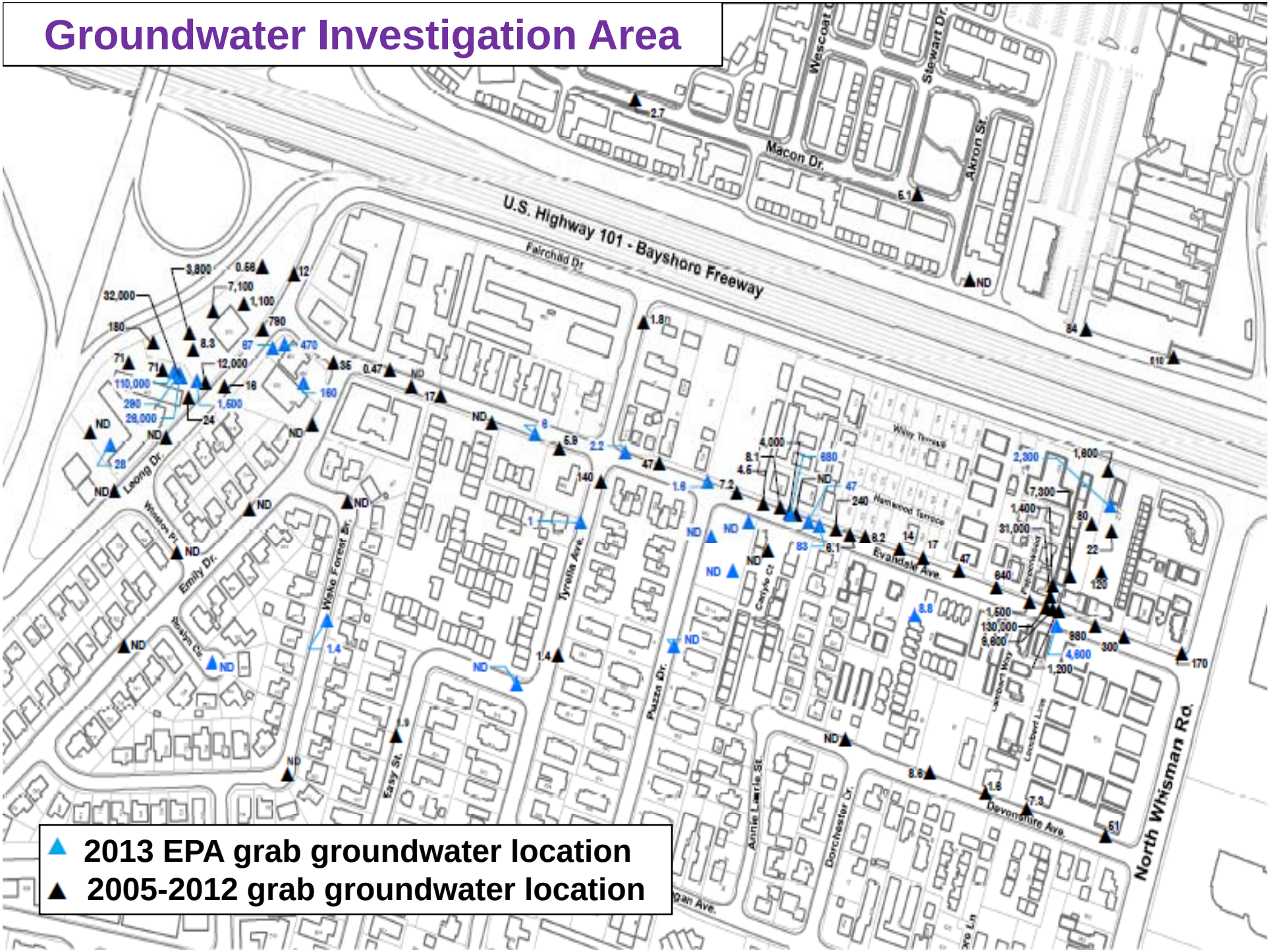

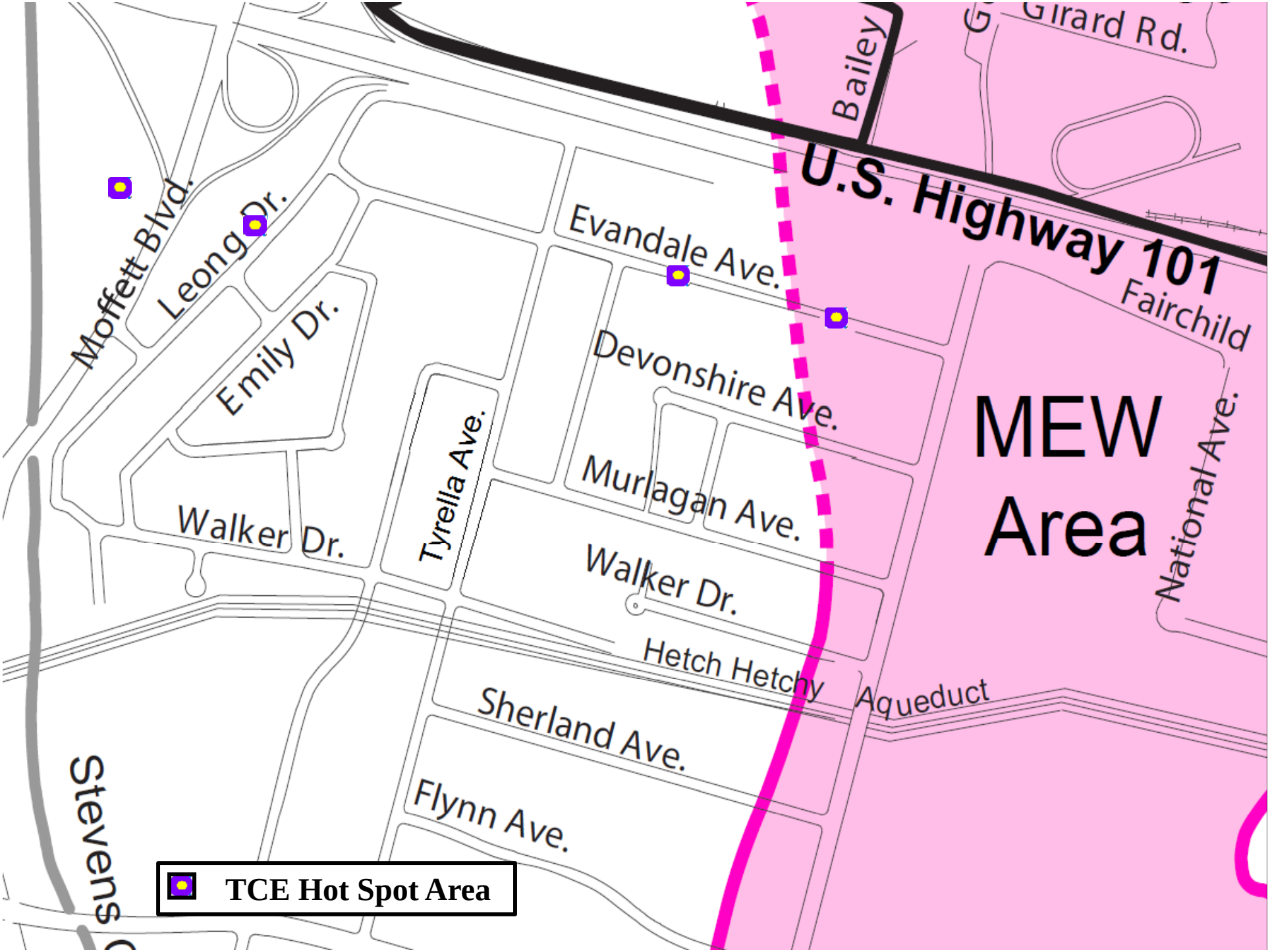
Girard Rd.
Bailey
U.S. Highway 101
Fairchild
MEW
Area
National Ave.
Moffett Blvd.
Leong Dr.
Emily Dr.
Evandale Ave.
Devonshire Ave.
Tyrella Ave.
Murlagan Ave.
Walker Dr.
Walker Dr.
Hetch Hetchy Aqueduct
Sherland Ave.
Flynn Ave.
Stevens
TCE Hot Spot Area

Source type

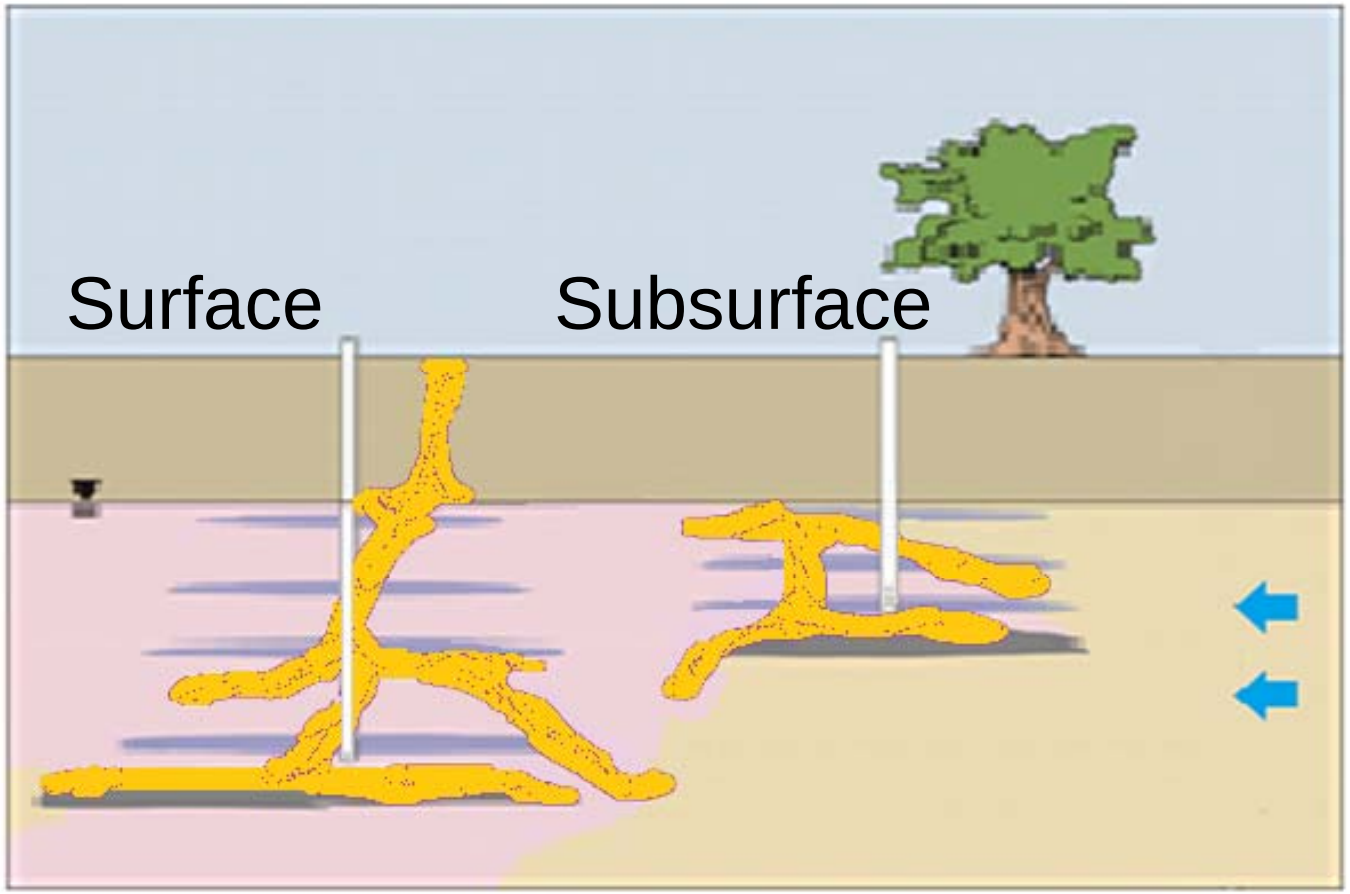

EPA Sample Locations

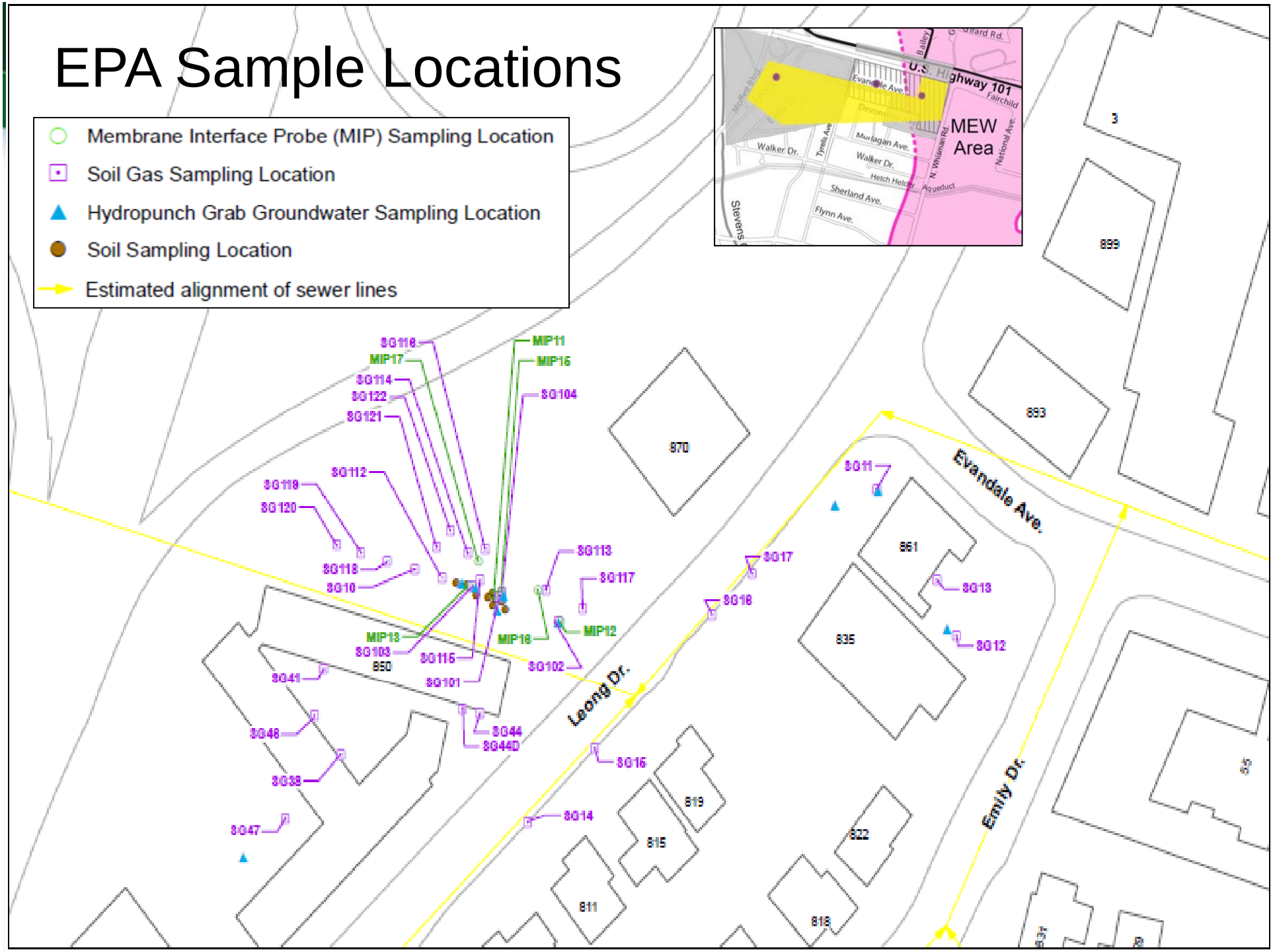

EPA Contact Information

Alana Lee

EPA Project Manager - Vapor Intrusion & Potential Source Investigation

415.972.3141

Lee.Alana@epa.gov

Penny Reddy

EPA Project Manager – Groundwater Cleanup

415.972.3108

Reddy.Penny@epa.gov

Alejandro Diaz

EPA Community Involvement Coordinator

415.972.3242

Diaz.Alejandro@epa.gov

EPA Websites –
For More Information

www.epa.gov/region9/mew
www.epa.gov/region9/moffettfield
www.epa.gov/oswer/vaporintrusion