Darrow, Jennifer

From: Aida Guloy [aida.guloy@calpine.com]
Sent: Wednesday, October 30, 2013 3:20 PM
To: Darrow, Jennifer
Subject: Historical Property Search on Blue Earth County for Mankato Energy Center
Attachments: NHPA Search on Blue Earth County.pdf; Site Location Map.pdf; Site Plan Drawing.pdf; ATT00001.txt

Dear Ms. Darrow,

Per our discussion yesterday afternoon, I am submitting the results of the search for the archaeological and historical structures in Blue Earth County where Mankato Energy Center (Mankato) resides. Mankato is located at 1 Fazio Lane, Blue Earth County, Minnesota. It is just north of the current Mankato city limits in Lime Township, in the southwest ¼ of Section 31, Township 109N, Range 26W. The site is located east of U.S. Highway 169, north of U.S. Highway 14, and west of County Road 5 (3rd Avenue).

The proposed project is a modification of the Title V permit for Mankato which consists of changing the Beast Available Control Technology (BACT) Limits for the combustion turbine (CT#2) during start-up (SU) and shutdown (SD) and change in frequency of testing for CT#2. The BACT Limits for SU and SD will change from a duration limit to an emissions (lb/mass event) limit. SU and SD modes of operations are not new and the proposed change will actually better capture the total emissions generated at this time. The proposed limits also successfully passed the air modeling requirements by MPCA.

The second proposed change was to reduce the frequency of testing since Mankato primarily burns clean pipeline natural gas. Oil is a secondary fuel which is combusted mainly during testing and that is one of the reasons for the change.

In summary, the proposed changes to an existing site will not result in any ground disturbance or alteration to the structure. Therefore, there is no impact to any of the historical or archeological properties within the Blue Earth County.

Please feel free to contact me if you need additional information.

I appreciate your consideration of this request.

Respectfully,

AIDA GULOY
ES MANAGER, SE REGION
CALPINE CORPORATION
Direct: (713) 570-4865
Cell: (281) 513-6364
Fac: (713) 830-8871
Email: aida.guloy@calpine.com

MINNESOTA HISTORICAL SOCIETY

▶ MHS HOME ▶ SHPO HOME



RESULTS OF NATIONAL REGISTER PROPERTY SEARCH

- HOME
- SEARCH FOR A PROPERTY
- FAQ

33 records matched your search.

Blue Earth County

Blue Earth County Courthouse
Prominently sited courthouse of Mankato stone, designed by Healy and Allen in French and Italian Renaissance styles, built 1886-89.

Brandrup, J. R., House
Classical Revival frame residence built in 1904 for founder of Mankato Commercial College for vocational training.

Chapman, Charles, House
Residence of Mankato stone built in 1858 for city engineer and town-lot surveyor.



Cray, Lorin, House
Queen Anne brick residence designed in late 1890s by Frank Thayer for civic leader, judge, and philanthropist.



Dodd Ford Bridge

Eberhart, Adolph O., House
Georgian Revival frame home of Minnesota's 17th governor, built ca. 1903.

Federal Courthouse and Post Office
Massive Richardsonian Romanesque government building of Mankato stone, built 1896.

Jones-Roberts Farmstead
Early farmstead with farmhouse, barn, outbuildings, and grove (1860-1900) that served as focus of Blue Earth County's Welsh community.



Kennedy Bridge
One of Minnesota's few surviving wrought-iron through truss bridges, erected in 1883 as part of first countywide bridge-building program.

Kern Bridge
Rare Minnesota example of bowstring-arch through truss, constructed 1873.

Lincoln Park Residential Historic District
Collection of late 19th- and early 20th-century residences built for Mankato's merchant and professional classes.

Main Street Commercial Buildings
Uniform group of two-story brick commercial buildings constructed in 1890s by local contractor J. B. Nelsen and Company.

Mankato Holstein Farm Barn
Clay-tile barn with rainbow-arch roof, built in 1917 for renowned dairy cattle-breeding operation.

Mankato Public Library and Reading Room
Renaissance Revival, Carnegie-funded library of brick and Mankato stone, designed by New York firm of Jardine, Kent & Jardine and built in 1902-03.

Mankato Union Depot
County's sole surviving depot, constructed at city's center jointly by two competing rail lines.

Sterling Congregational Church
Frame church built in 1867 by members of the largely Scottish-descent Minnesota Settlement Association.



Troendle, Lucas, House
Queen Anne brick-and-stone residence designed in 1896 by Pass and Schippel of Mankato for railroad townsite developer.

Winnebago Agency House (removed)

Zieglers Ford Bridge
Single-span steel through truss built in 1904 by Mayer Bros. of Mankato.



Minnesota Historical Society· 345 W. Kellogg Blvd., St. Paul, MN 55102-1906·651-259-3000 Copyright © 2009.
Send questions/comments to Webmaster@mnhs.org.