Indicate North

↑

SEGMENT SKETCH

SEGMENT ID 21-18159 RATE 1/4 START # 1 EST. HU's 26

INTERVIEWER _____ PLACE Houston Tx

Harris Co.

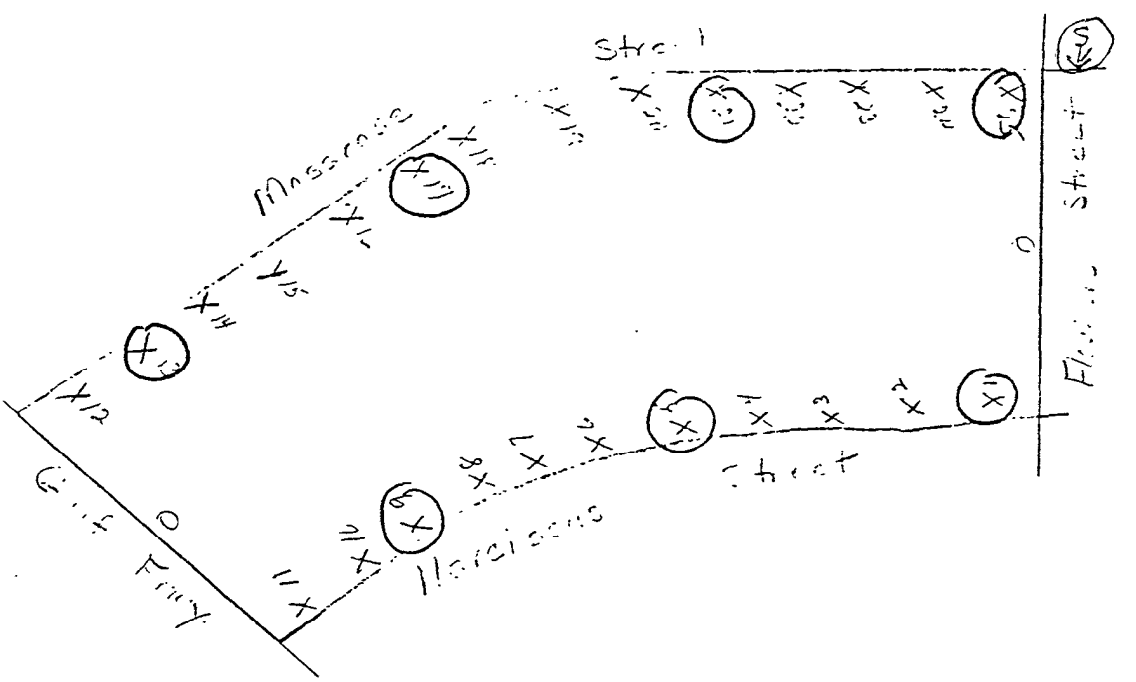

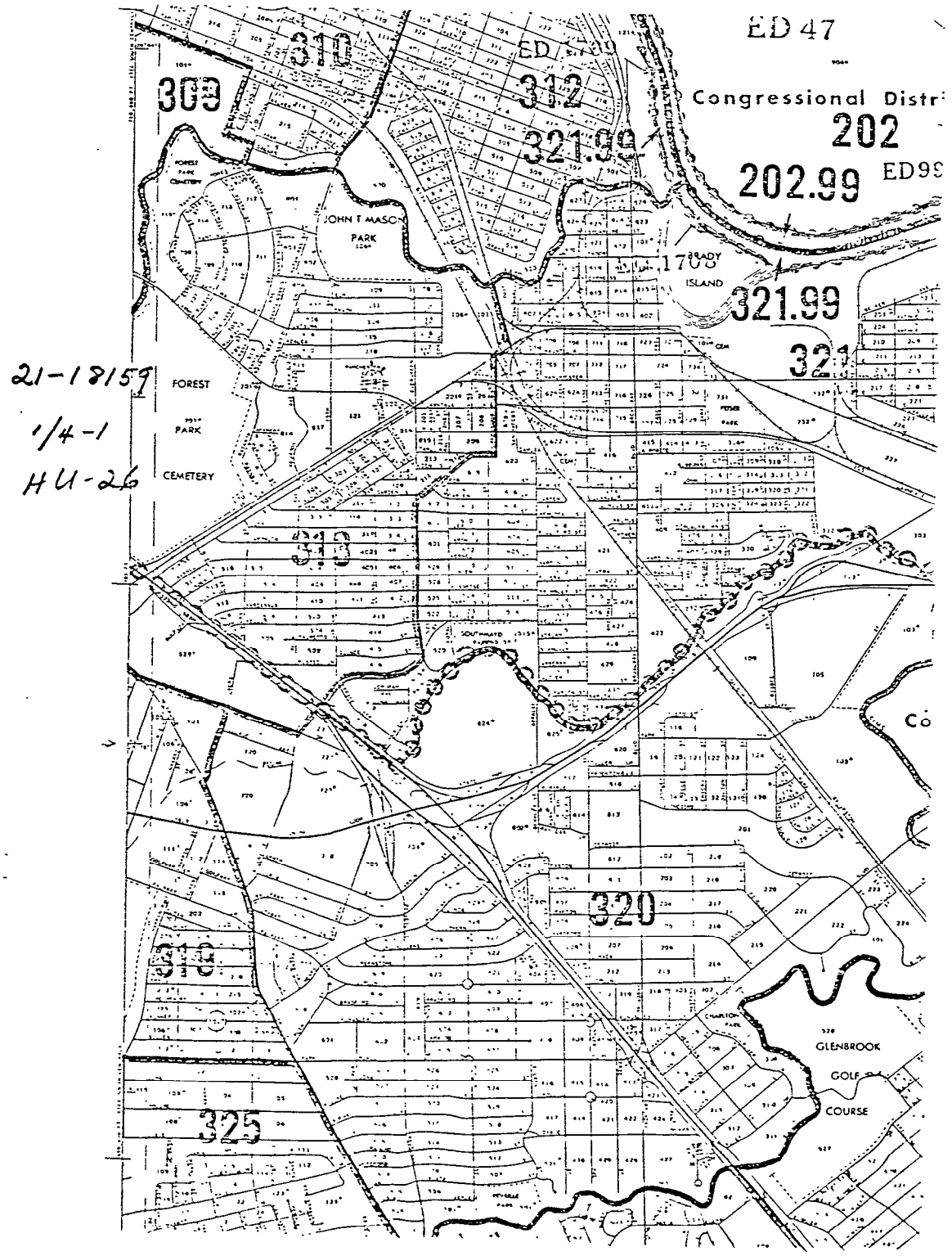

21-18159
1/4-1
HU-26

Indicate North

↑

SEGMENT SKETCH

SEGMENT ID 21-12782 RATE 1/5 START # 4 EST. HU's 33

INTERVIEWER _____ PLACE Houston Tx

Harris Co

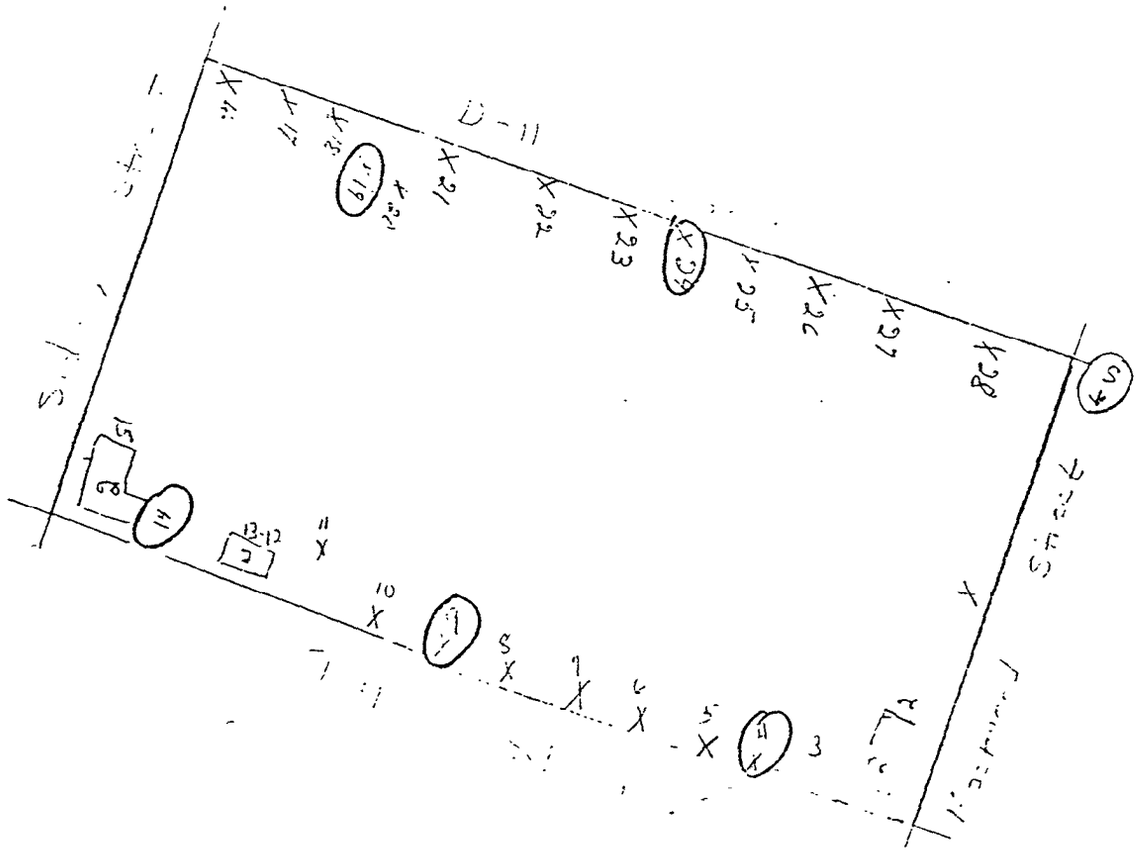

21-12782
1/5-4
HU-33

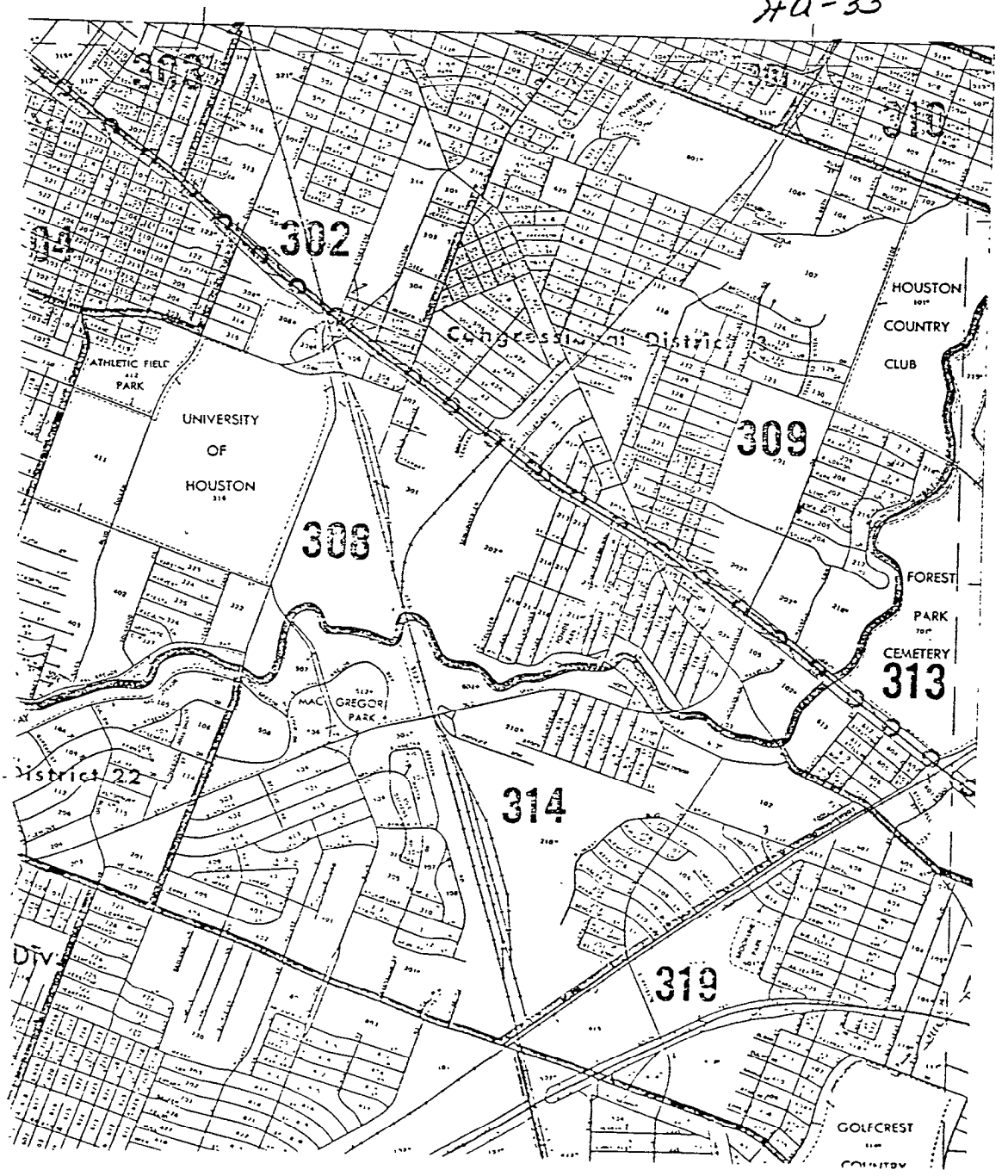

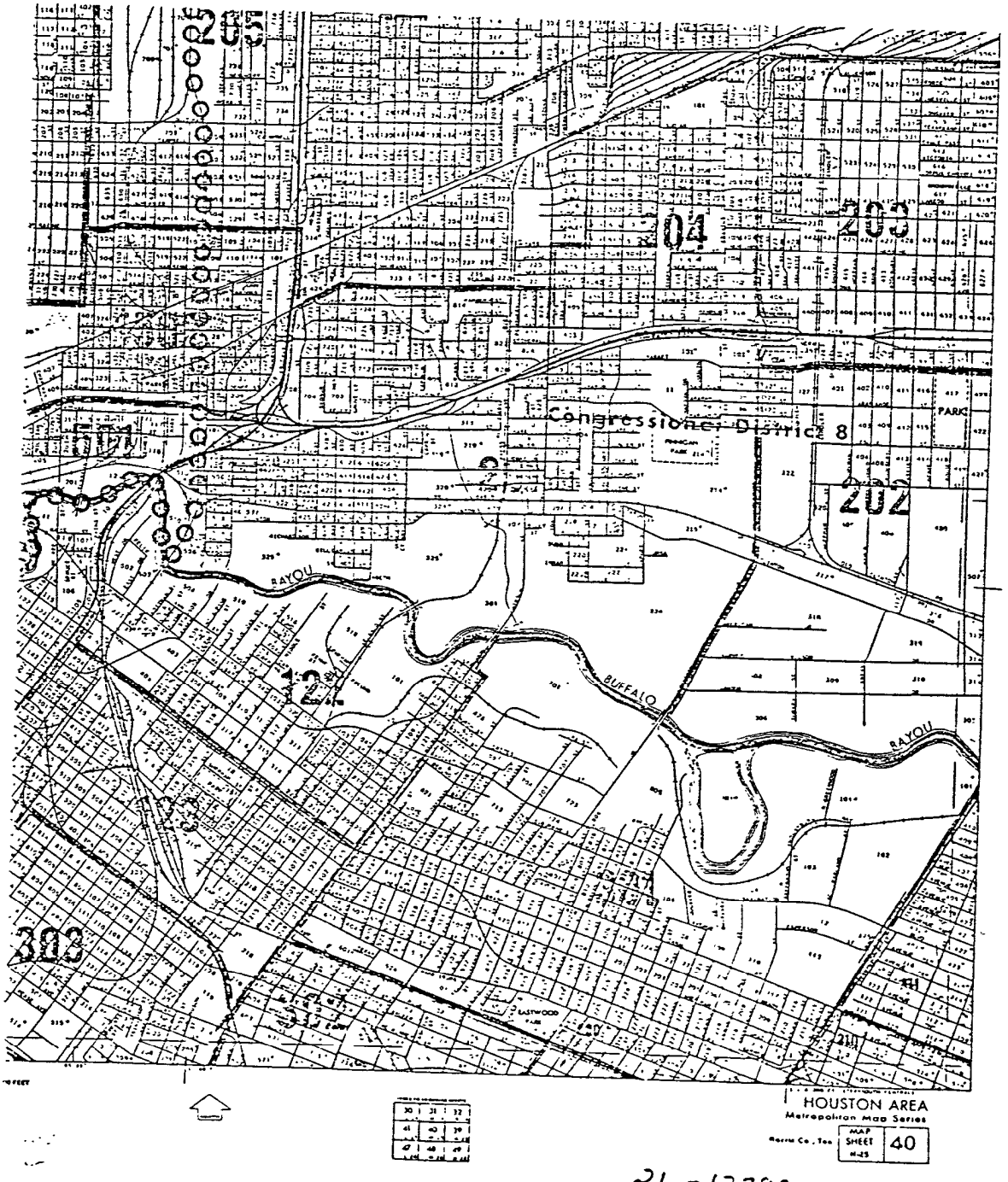
Congressional District 8
BUFFALO
BAYOU
PARK
HOUSTON AREA
Metropolitan Map Series
MAP SHEET
40

21 -12782

Indicate North

SEGMENT SKETCH

(82)

SEGMENT ID 22- 34099 RATE 1/12 START # 5 EST. HU's 55

INTERVIEWER _____ PLACE Liberty County

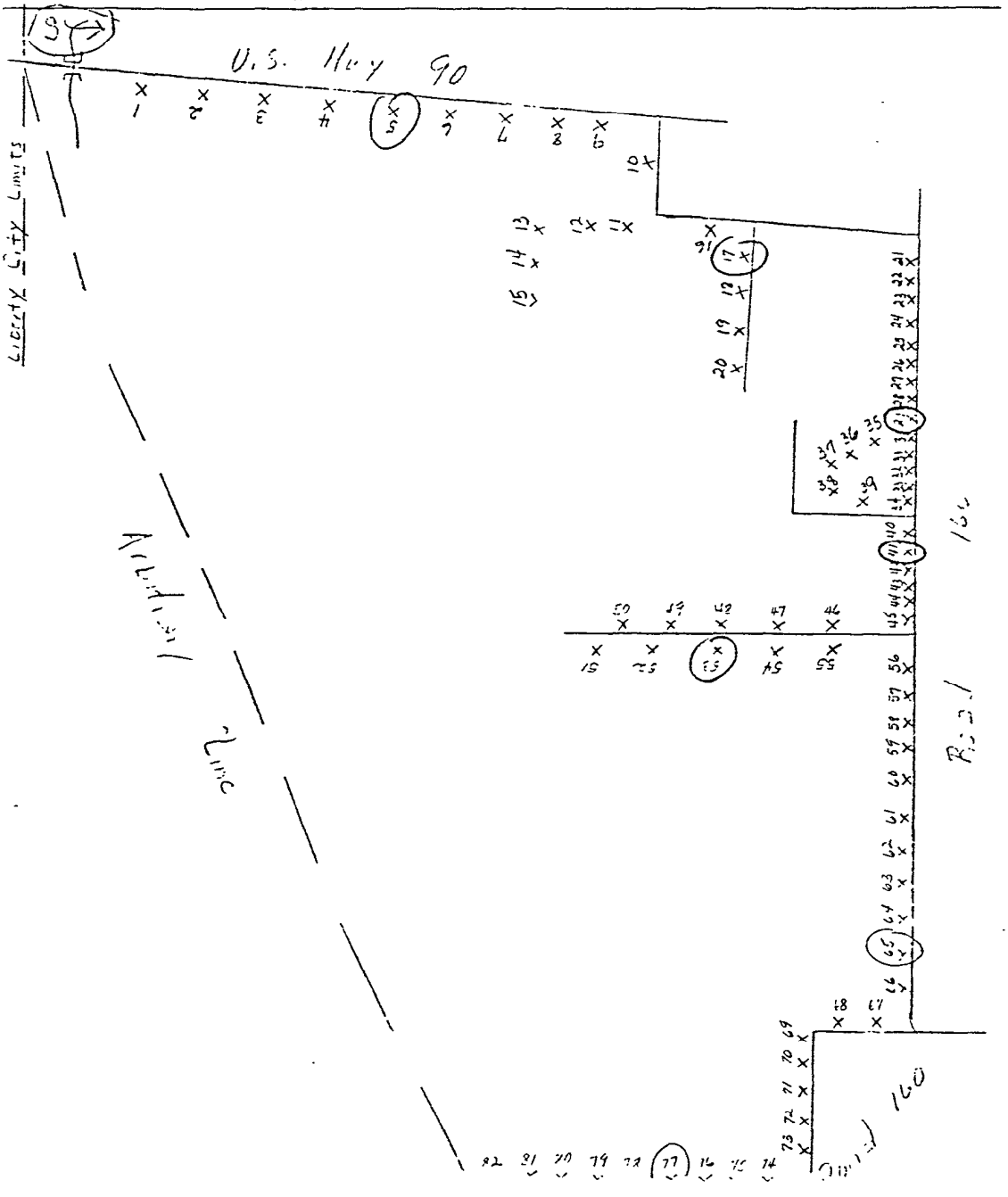

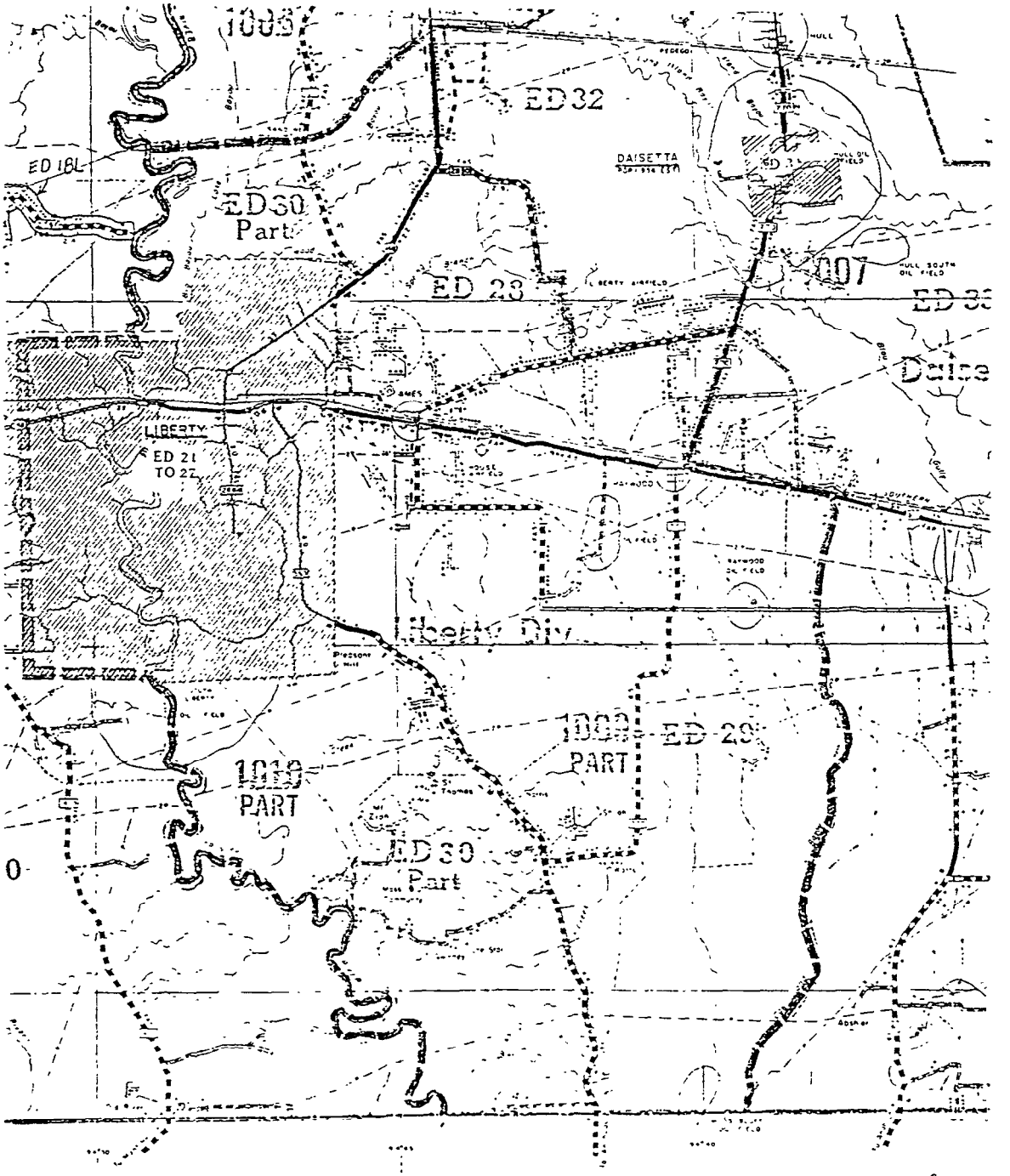

22- 34099
1/12-5

Indicate North

↑

SEGMENT SKETCH

SEGMENT ID 22-2227 RATE 1/1 START # 1 EST. HU's 5

INTERVIEWER _____ PLACE Morgans Point Harris Co.

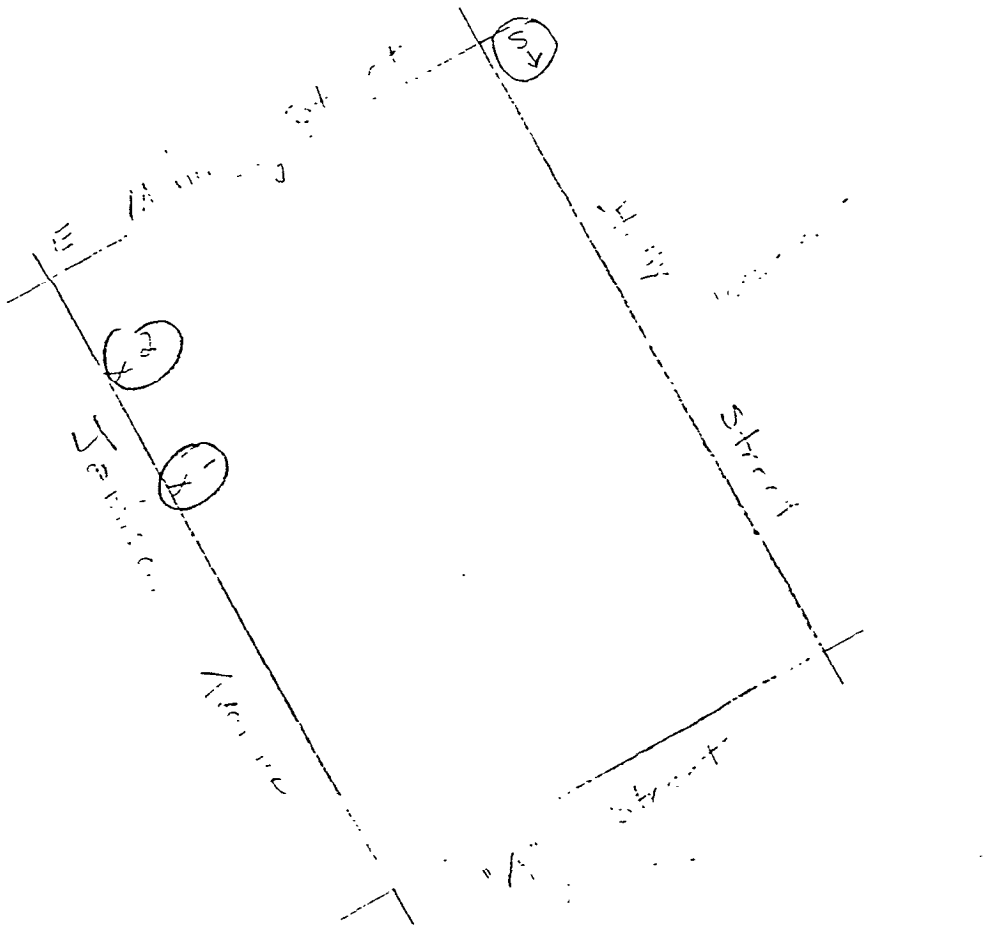

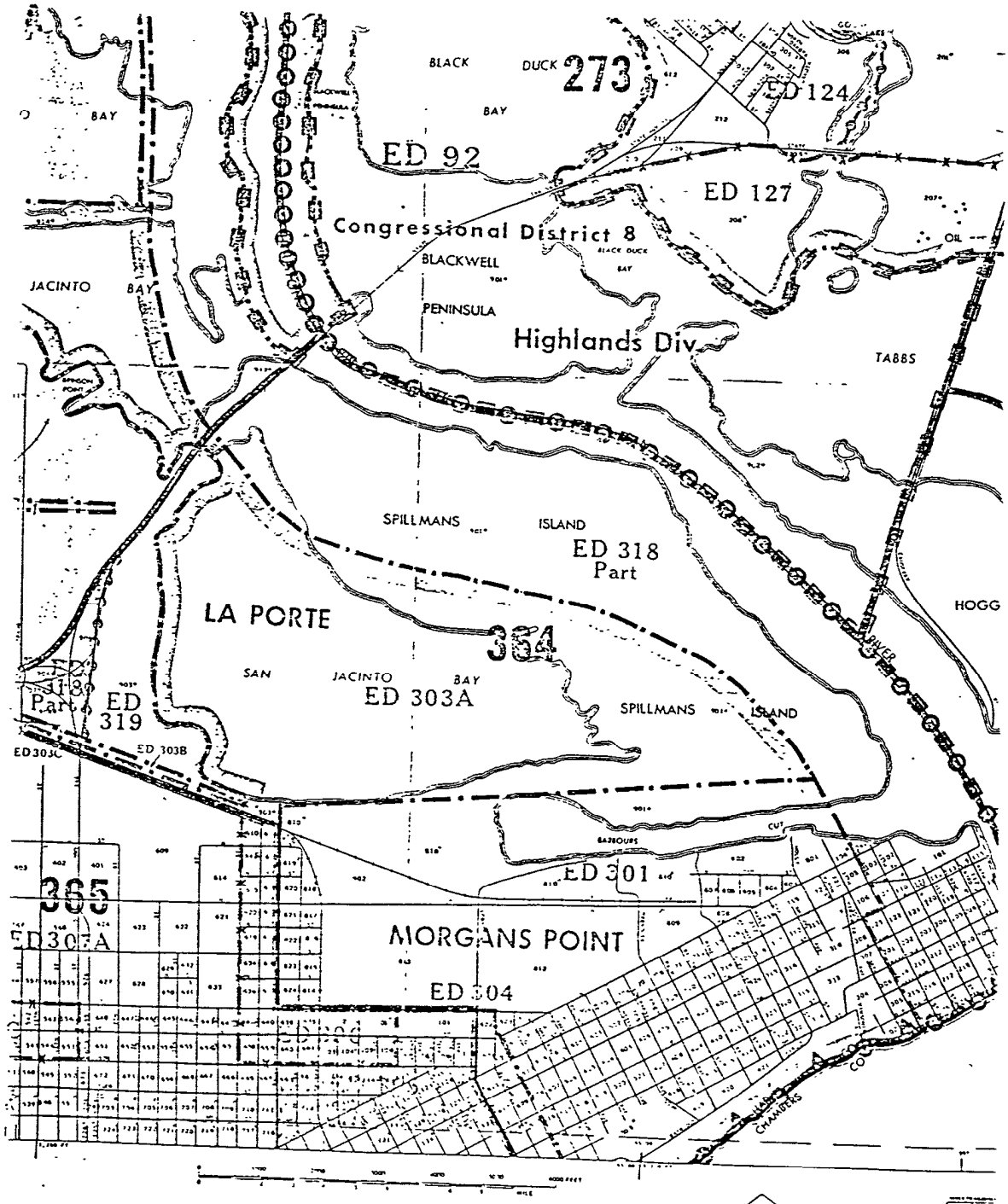
BLACK
DUCK
273
BAY
BAY
ED 124
ED 92
ED 127
Congressional District 8
BLACKWELL
PENINSULA
JACINTO
BAY
Highlands Div
TABBS
SPILLMANS
ISLAND
ED 318
Part
HOGG
LA PORTE
364
SAN
JACINTO
BAY
ED 303A
SPILLMANS
ISLAND
ED
319
ED 303B
ED 301
365
MORGANS POINT
ED 304

22-22272
1/1-1