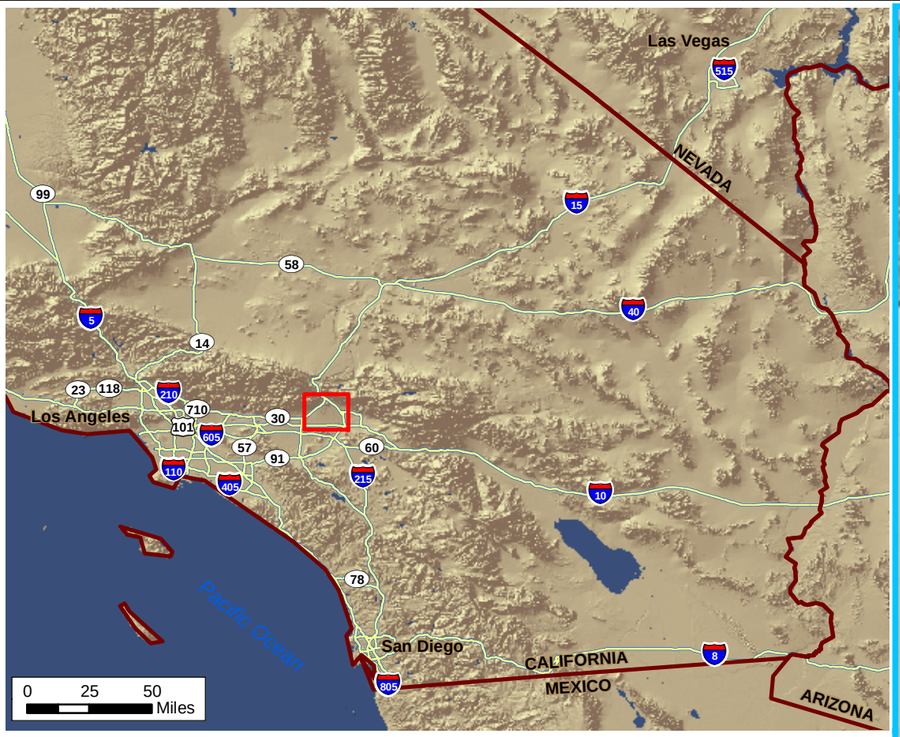

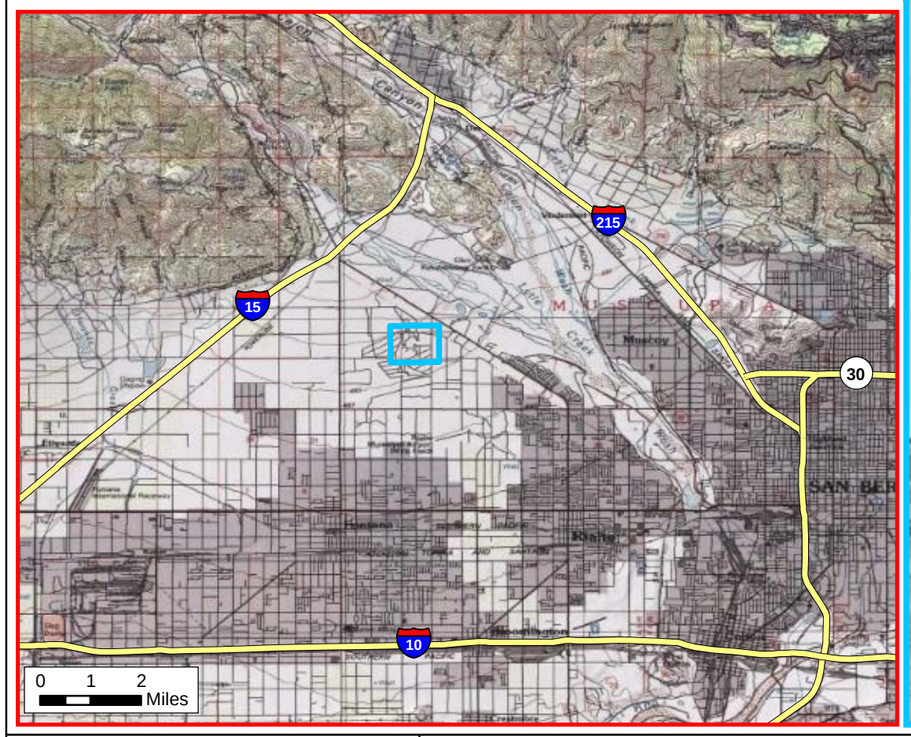

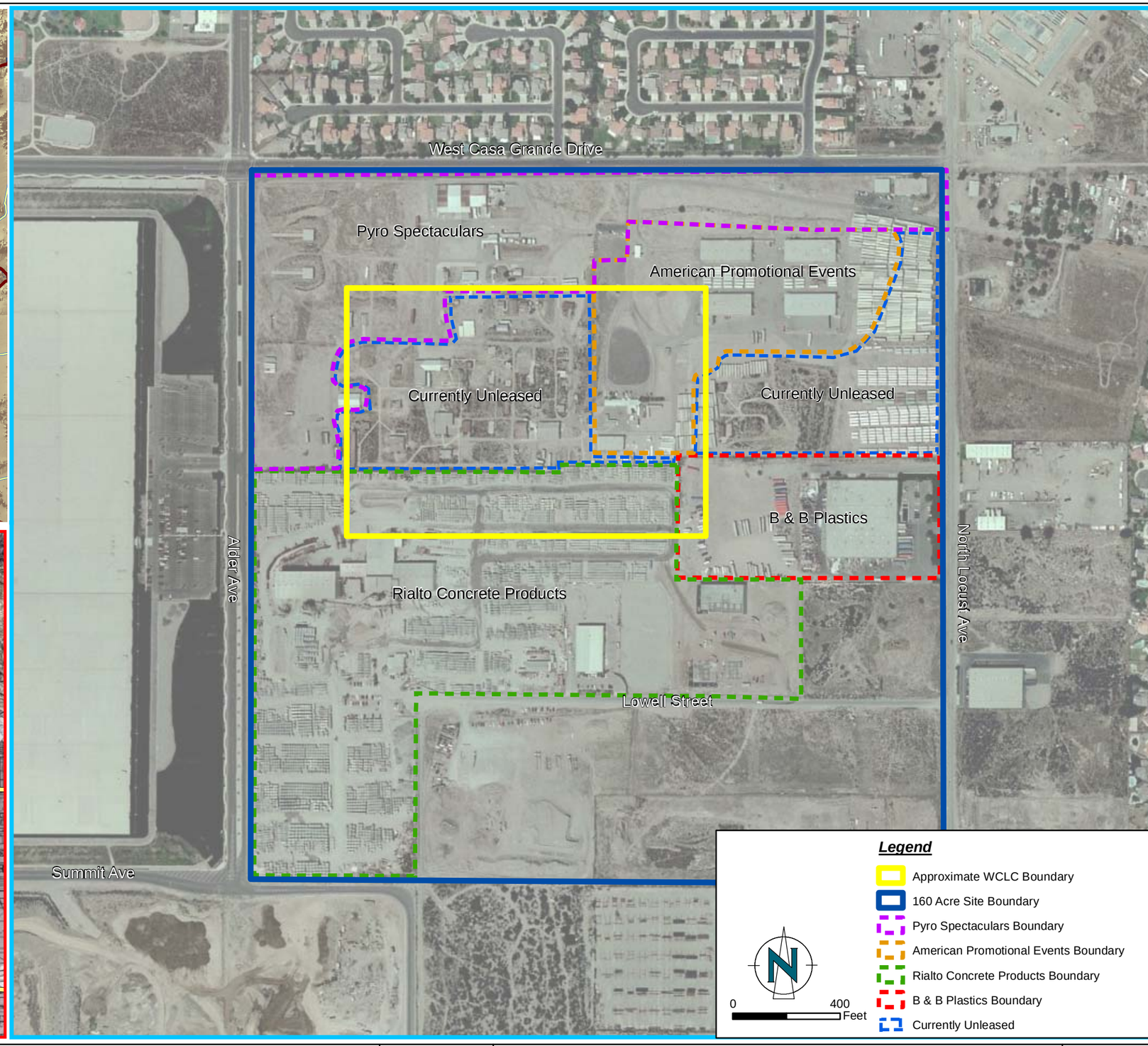

ENVIRON

Projection set to:
CASP Zone V, feet

DRAWN BY:	SSS
DATE :	09/15/2008
APPROVED: REVISED DATE:	
CONTRACT NUMBER	04-10801A

Site Vicinity Map

160-Acre Site
Rialto, CA

Figure
1

\\irvine06\EDMS_Irvine\01_Projects\Rialto\03_GIS\RI_Report\2009_September_Submittal\Figure 1.mxd

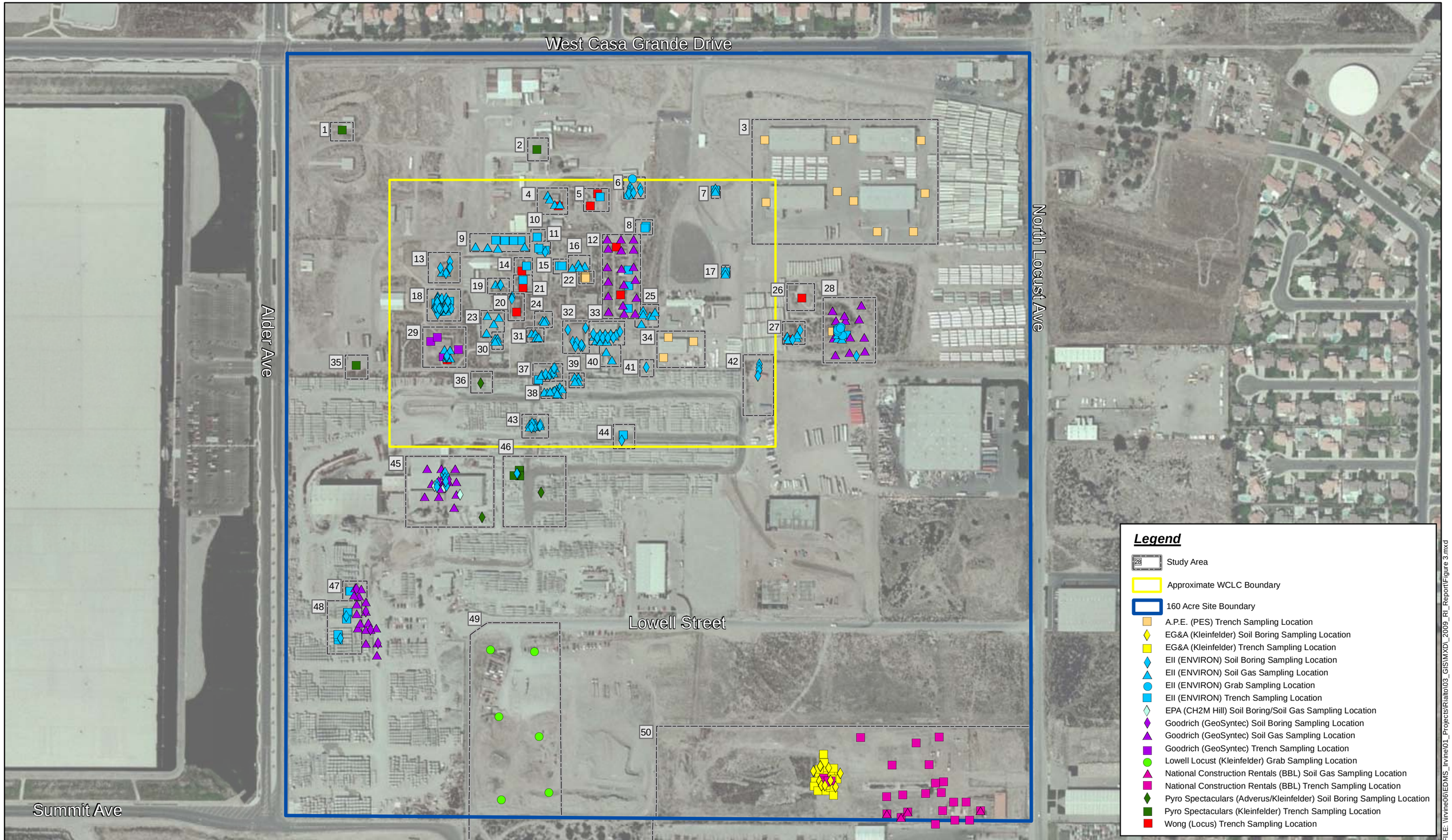

ENVIRON

0 300 Feet

Projection set to:
CASP Zone V, feet

DRAWN BY:	SSS
DATE :	09/15/09
APPROVED: REVISED DATE:	
CONTRACT NUMBER	04-10801A

Study Area Overview and Sampling Location Overview

160-Acre Site
Rialto, CA

Figure
2

FILE: \\irvine06\EDMS_Irvine\01_Projects\Rialto\03_GIS\MXD_2009_RI_Report\Figure 3.mxd

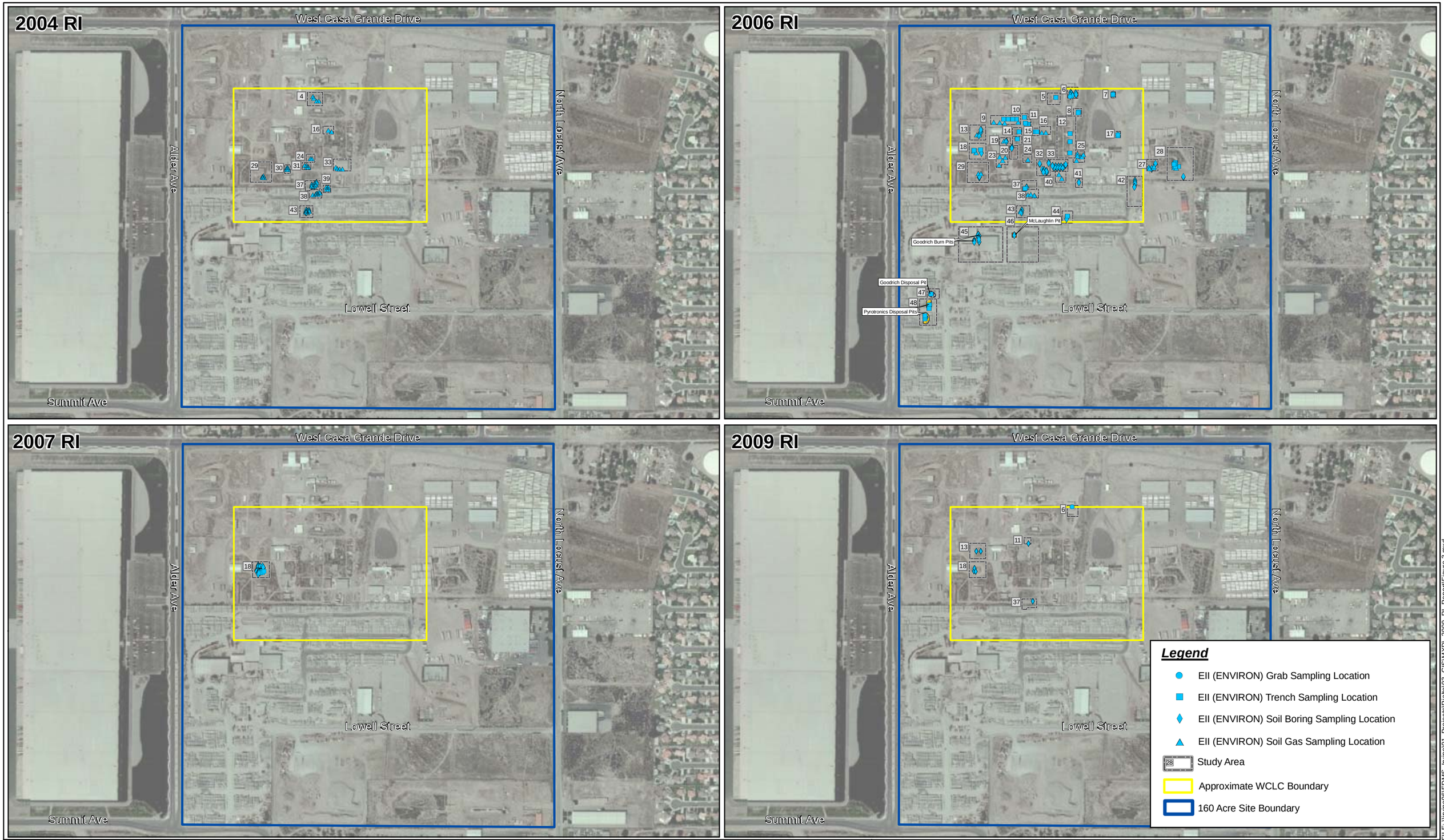

ENVIRON

0 600 Feet

Projection set to:
CASP Zone V, feet

DRAWN BY:	SSS
DATE :	09/15/2009
APPROVED: REVISED DATE:	
CONTRACT NUMBER	04-10801A

Chronology of ENVIRON Investigations

160-Acre Site
Rialto, CA

Figure
3

FILE: \\irvine06\EDMS_Irvine\01_Projects\Rialto\03_GIS\MXD_2009_RI_Report\Figure 3.mxd

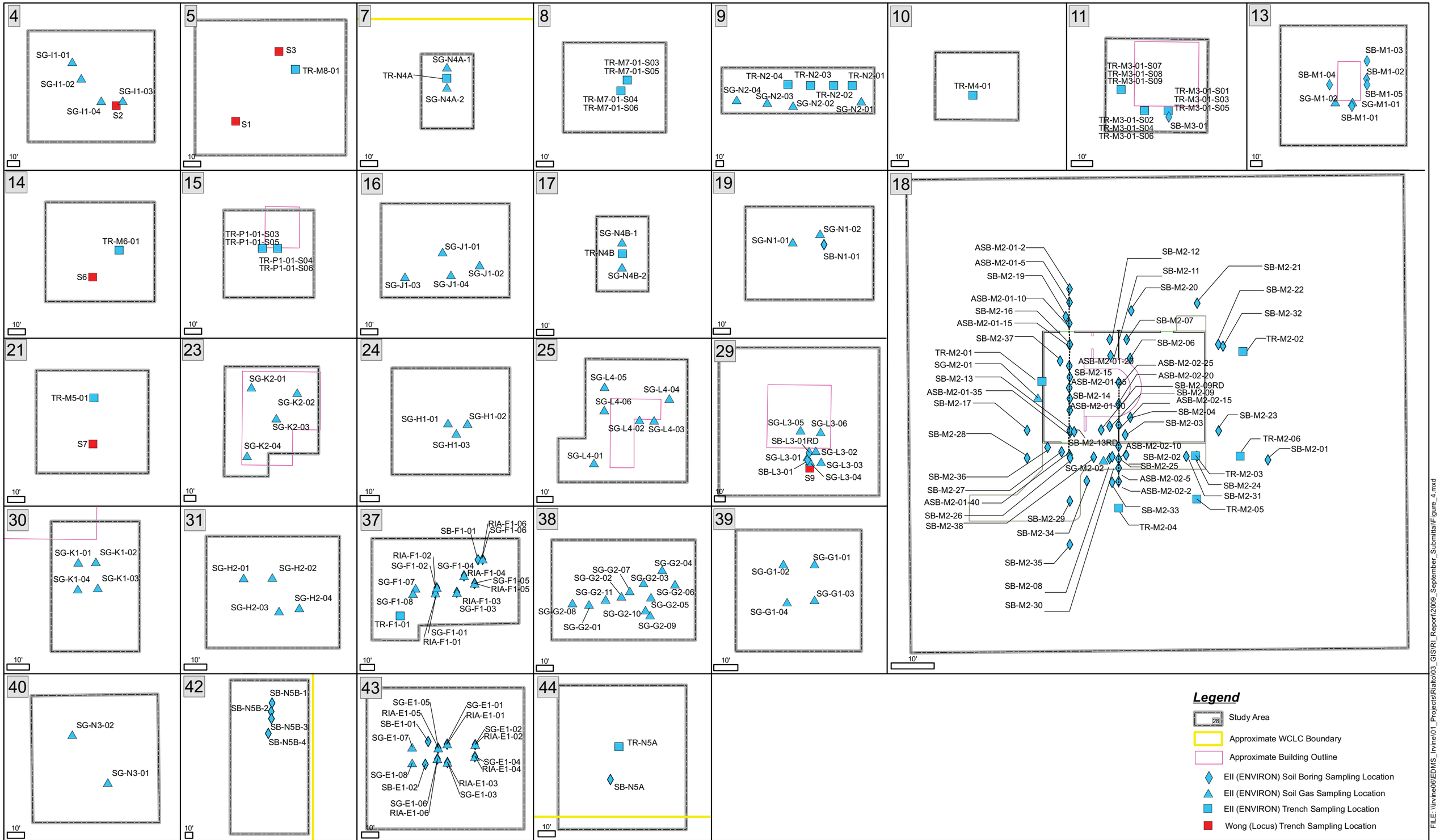

FILE: \\irvine06\EDMS_Irvine\01_Projects\Rialto\03_GIS\RI_Report\2009_September_Submittal\Figure_4.mxd

ENVIRON

Projection set to:
CASP Zone V, feet

DRAWN BY:	SSS
DATE :	09/15/2009
APPROVED: REVISED DATE:	2/17/2010
CONTRACT NUMBER	04-10801A

Sample Location Details - Study Areas of Known or Suspected WCLC Activity

160-Acre Site
Rialto, CA

Figure 4



ENVIRON

Projection set to:
CASP Zone V, feet

DRAWN BY:	SSS
DATE :	09/15/2009
APPROVED: REVISED DATE:	2/17/2010
CONTRACT NUMBER	04-10801A

Sampling Location Details
Other Study Areas

160-Acre Site
Rialto, CA

Figure
5

\\Irvine06\EDMS_Irvine\01_Projects\Rialto\03_GIS\RI_Report\2009_September_Submittal\Figure_5.mxd

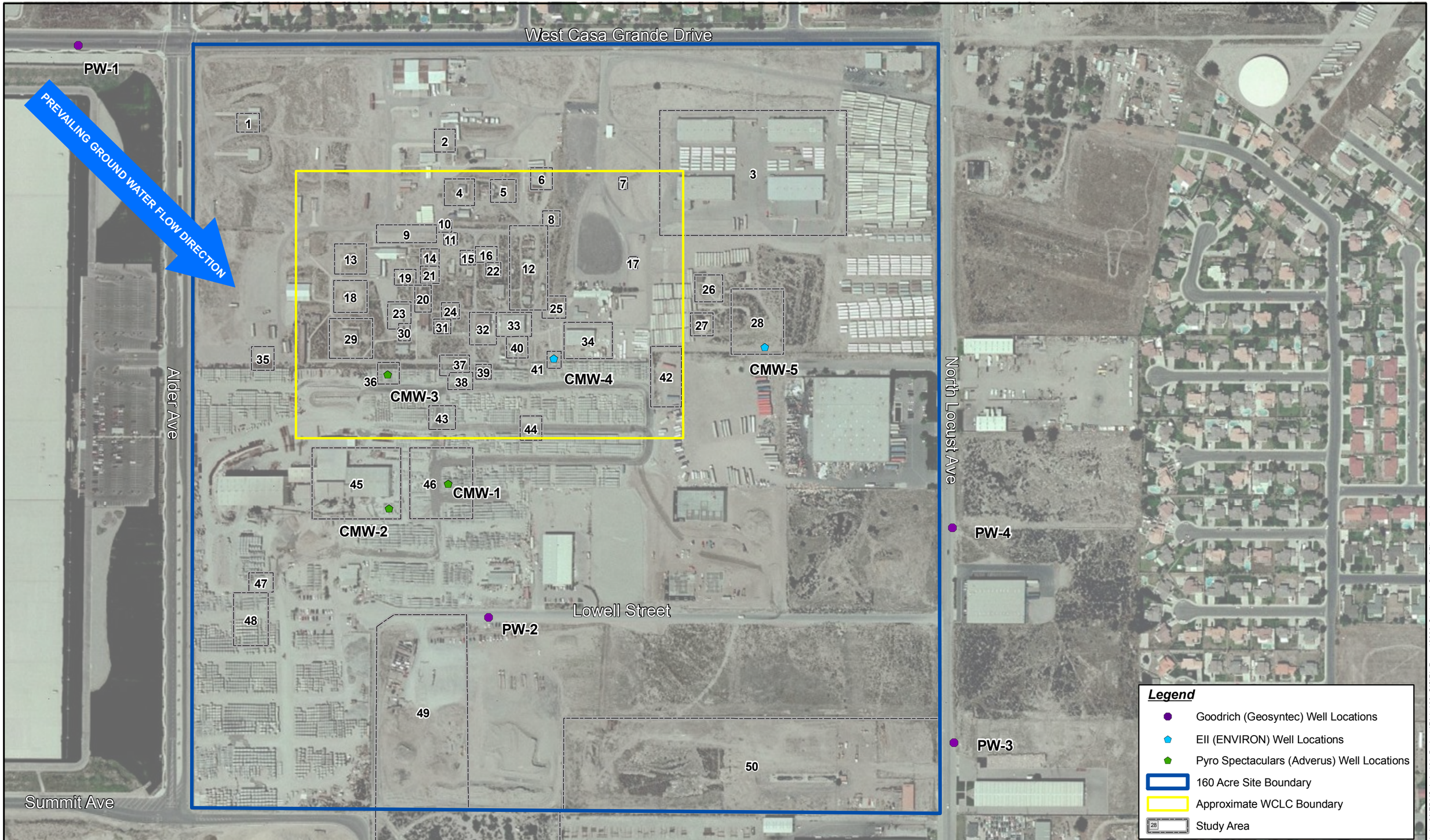

ENVIRON

0 300 Feet

Projection set to:
CASP Zone V, feet

DRAWN BY:	SSS
DATE :	09/15/09
APPROVED: REVISED DATE :	
CONTRACT NUMBER	04-10801A

Monitoring Well Locations

160-Acre Site
Rialto, CA

Figure
6

\\Irvine06\EDMS_Irvine\01_Projects\Rialto\03_GIS\RI_Report\2009_September_Submittal\Figure_7.mxd