FIGURES

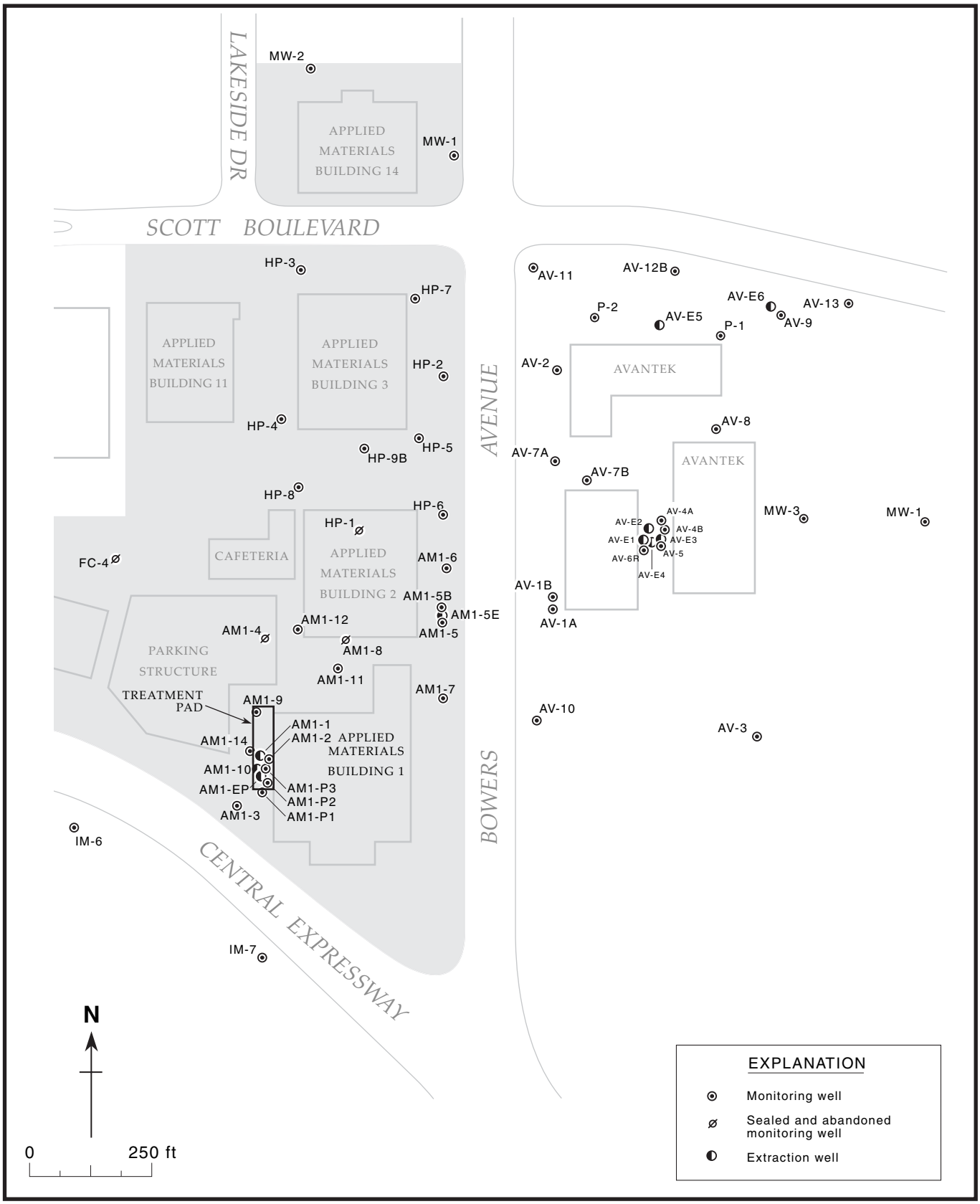

Figure 1. Well Locations - Applied Materials Building 1 and Vicinity, Santa Clara, California

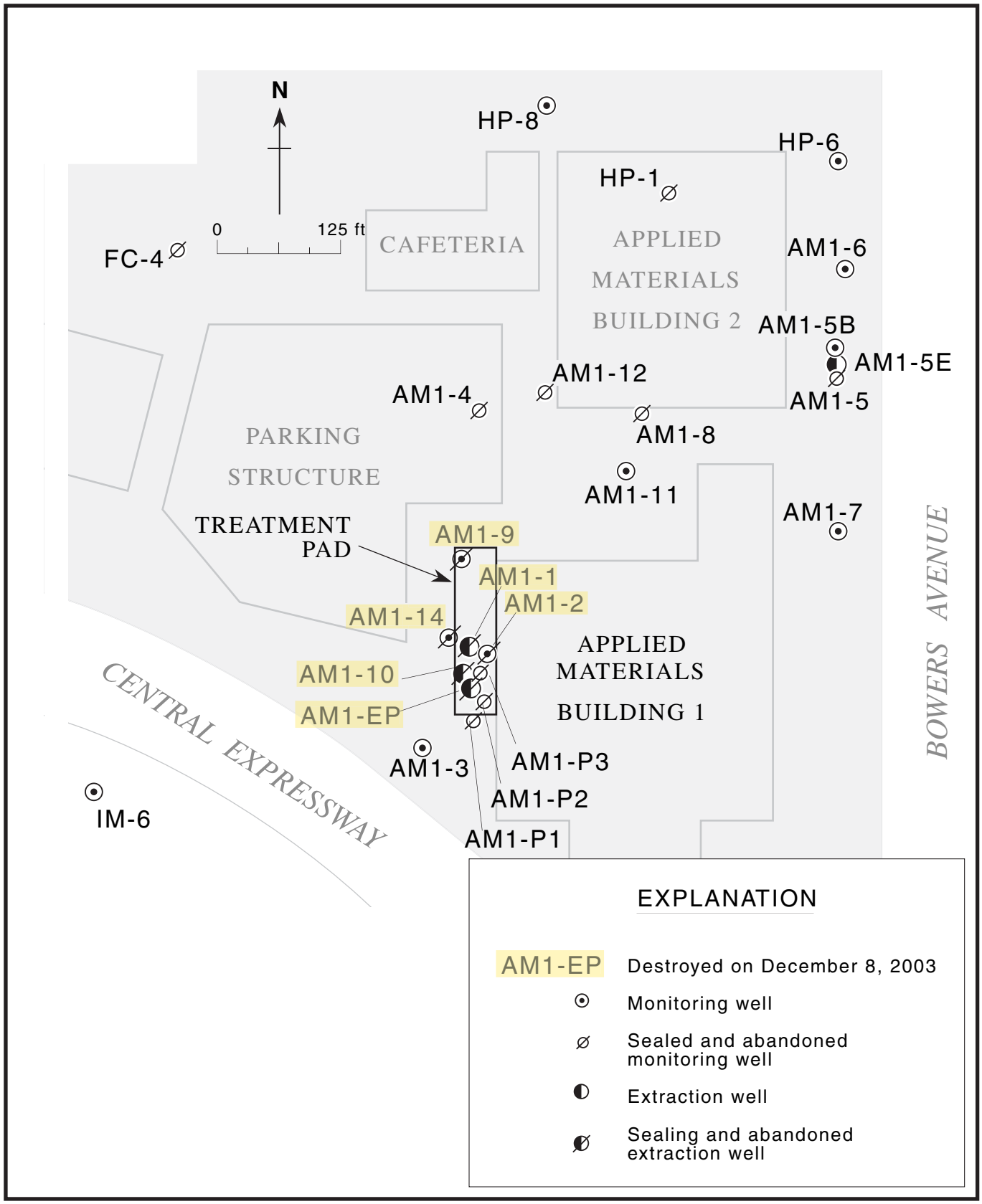

Figure 2. Destroyed Wells on December 8, 2003, Applied Materials Building 1 and Vicinity, Santa Clara, California

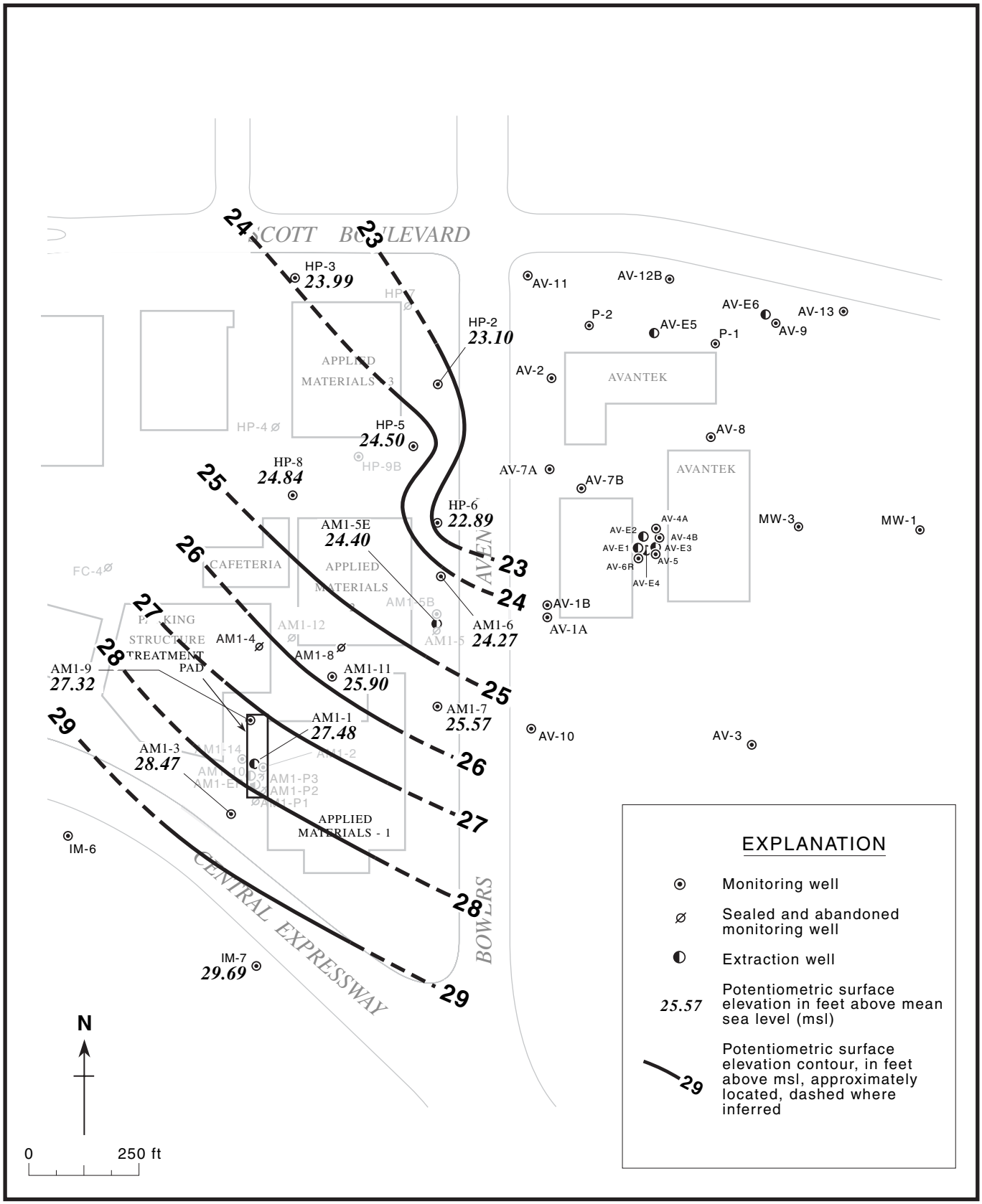

Figure 3. Potentiometric Surface of the A Water-Bearing Zone – July 10, 2003 – Applied Materials Building 1 and Vicinity, Santa Clara, California

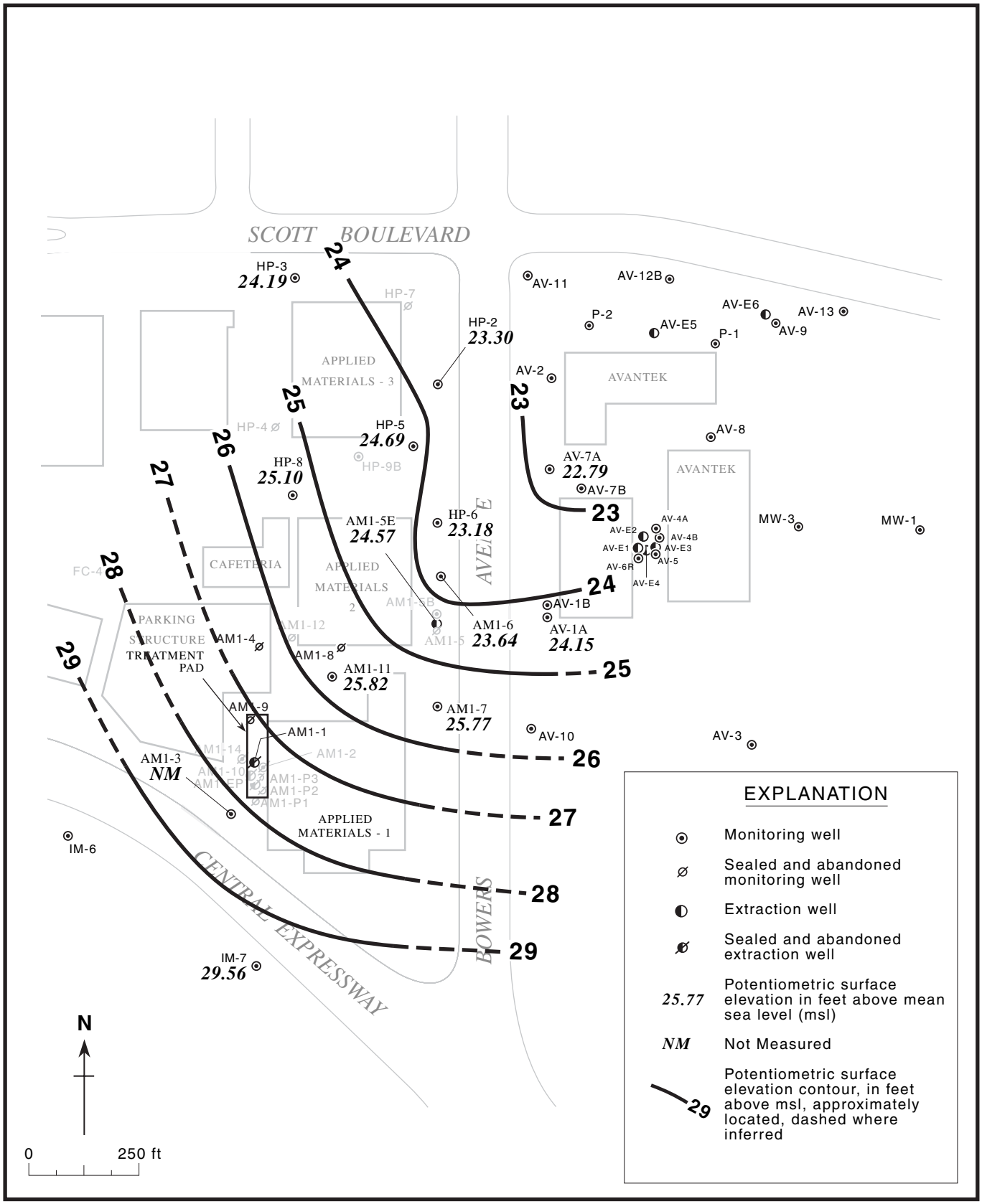

Figure 4. Potentiometric Surface of the A Water-Bearing Zone – January 14, 2004 – Applied Materials Building 1 and Vicinity, Santa Clara, California

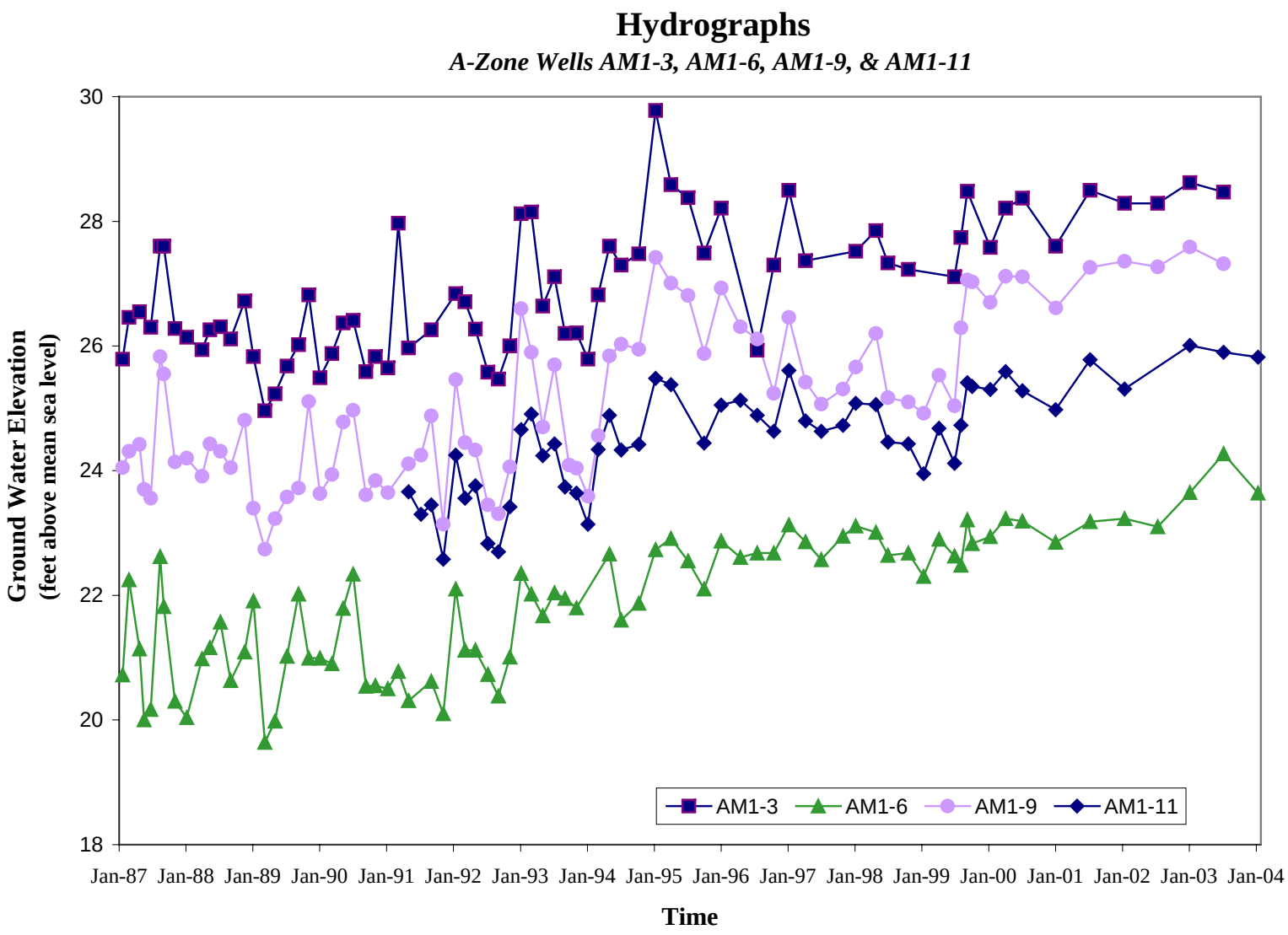

Figure 5. Ground Water Elevation vs. Time, Representative A-Zone Monitoring Wells, Applied Materials Building 1 and Vicinity, Santa Clara, California.

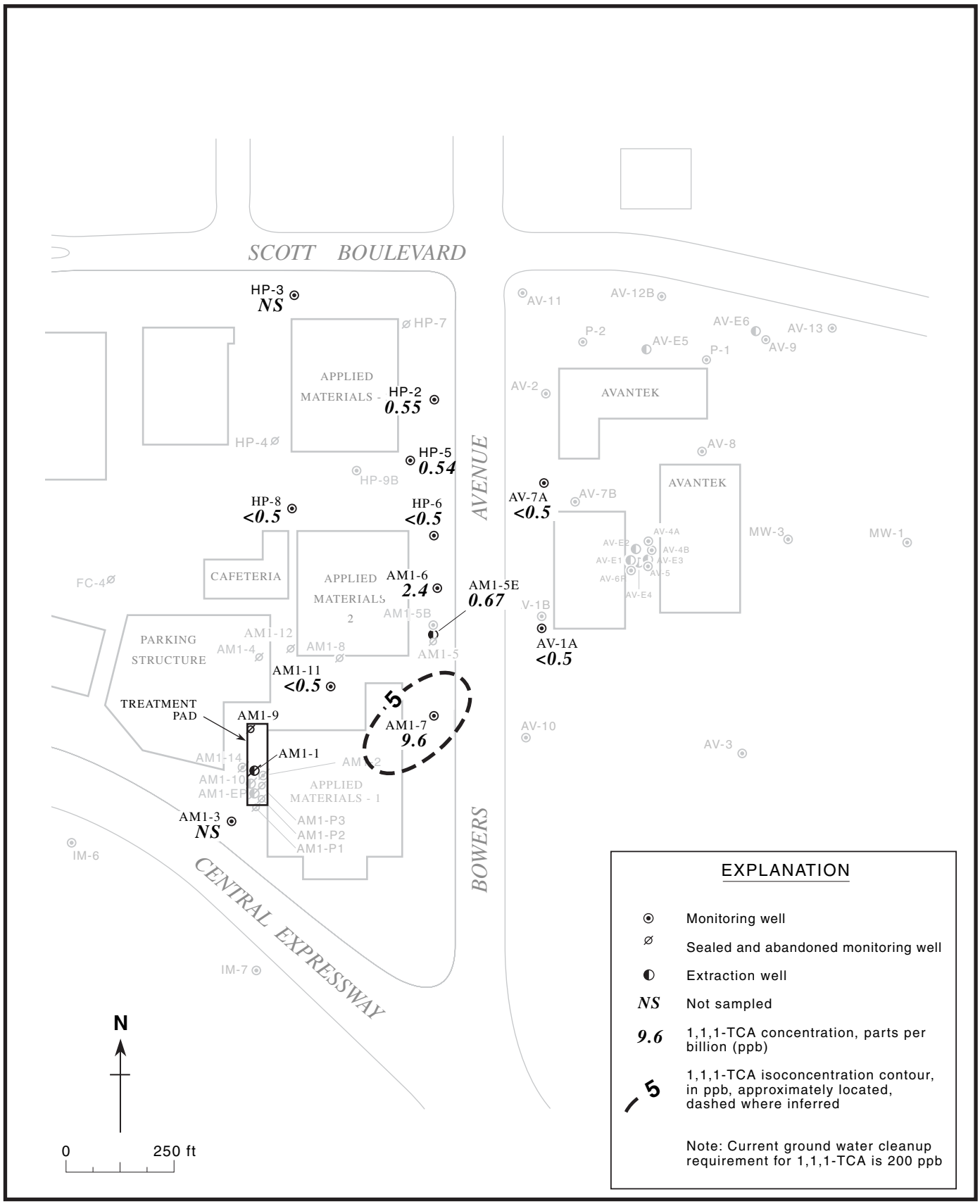

Figure 6. 1,1,1–TCA in the A Water-Bearing Zone – January 14, 2004 – Applied Materials Building 1 and Vicinity, Santa Clara, California

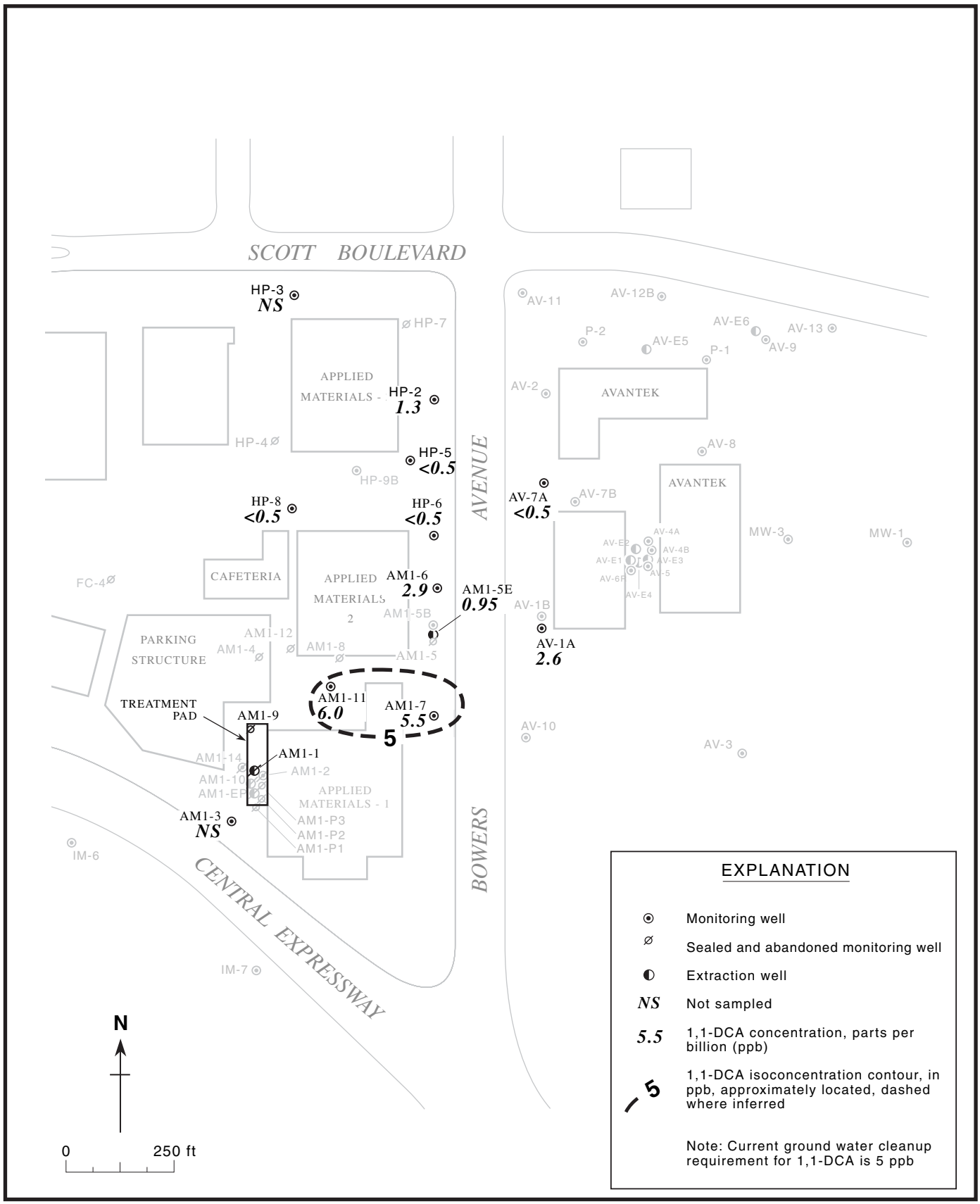

Figure 7. 1,1–DCA in the A Water-Bearing Zone – January 14, 2004 – Applied Materials Building 1 and Vicinity, Santa Clara, California

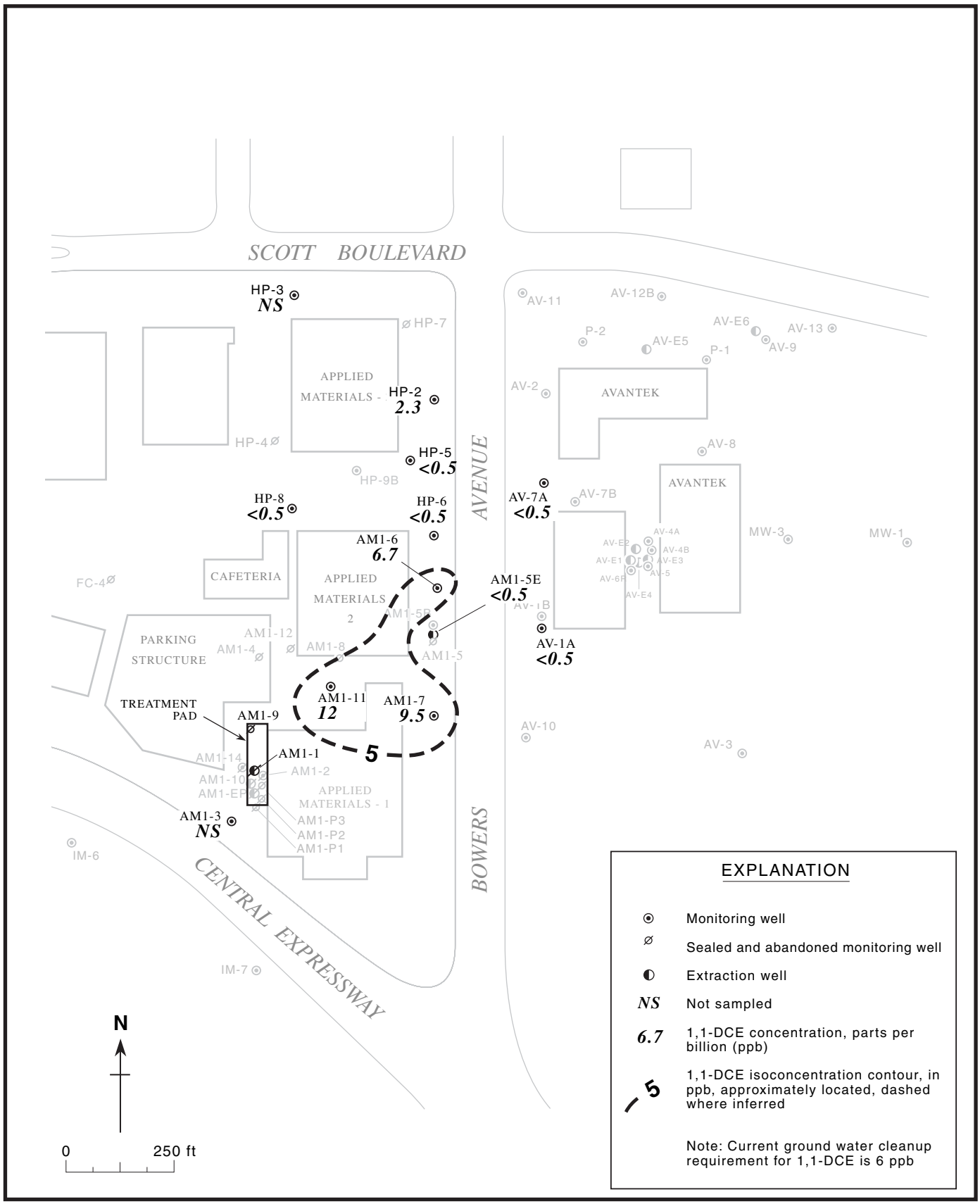

Figure 8. 1,1–DCE in the A Water-Bearing Zone – January 14, 2004 – Applied Materials Building 1 and Vicinity, Santa Clara, California

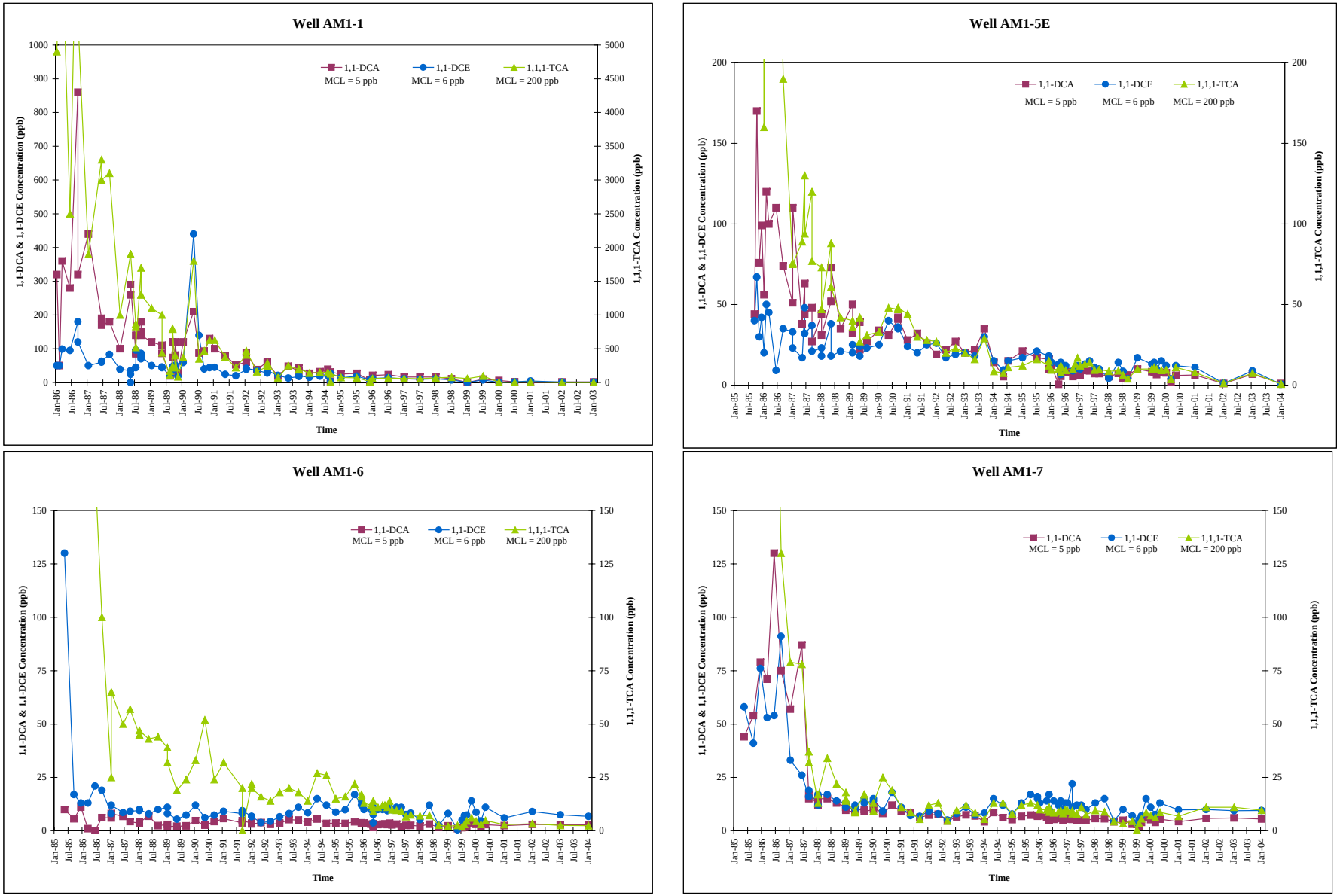

Figure 9. 1,1,1-TCA, 1,1-DCA, and 1,1-DCE vs. Time, January 1997 through January 2004, Wells AM1-1, AM1-5E, AM1-6, and AM1-7, Applied Materials Building 1 and Vicinity, Santa Clara, California.

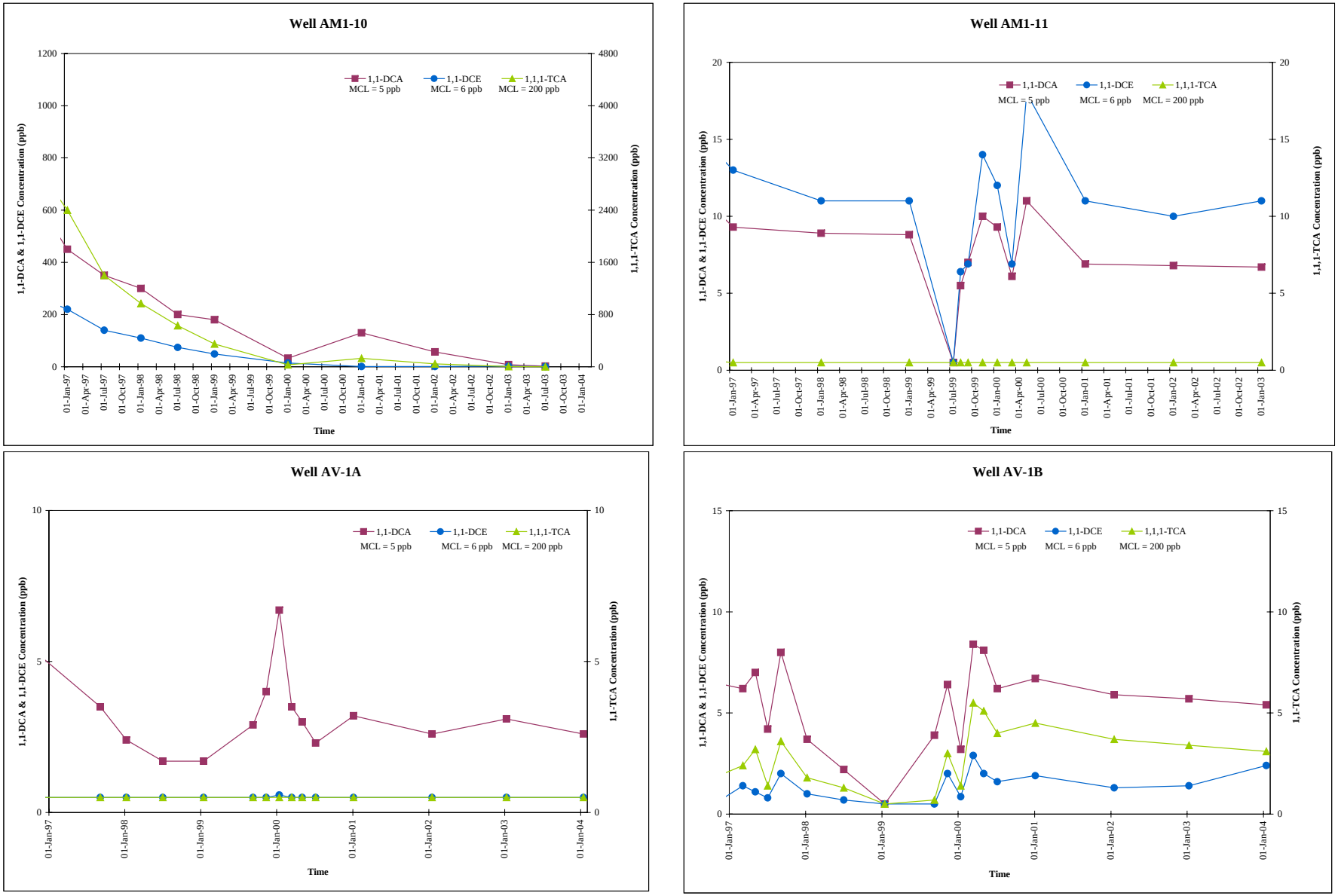

Figure 10. 1,1,1-TCA, 1,1-DCA, and 1,1-DCE vs. Time, January 1997 through January 2004, Wells AM1-10, AM-11, AV-1A, and AV-1B, Applied Materials Building 1 and Vicinity, Santa Clara, California

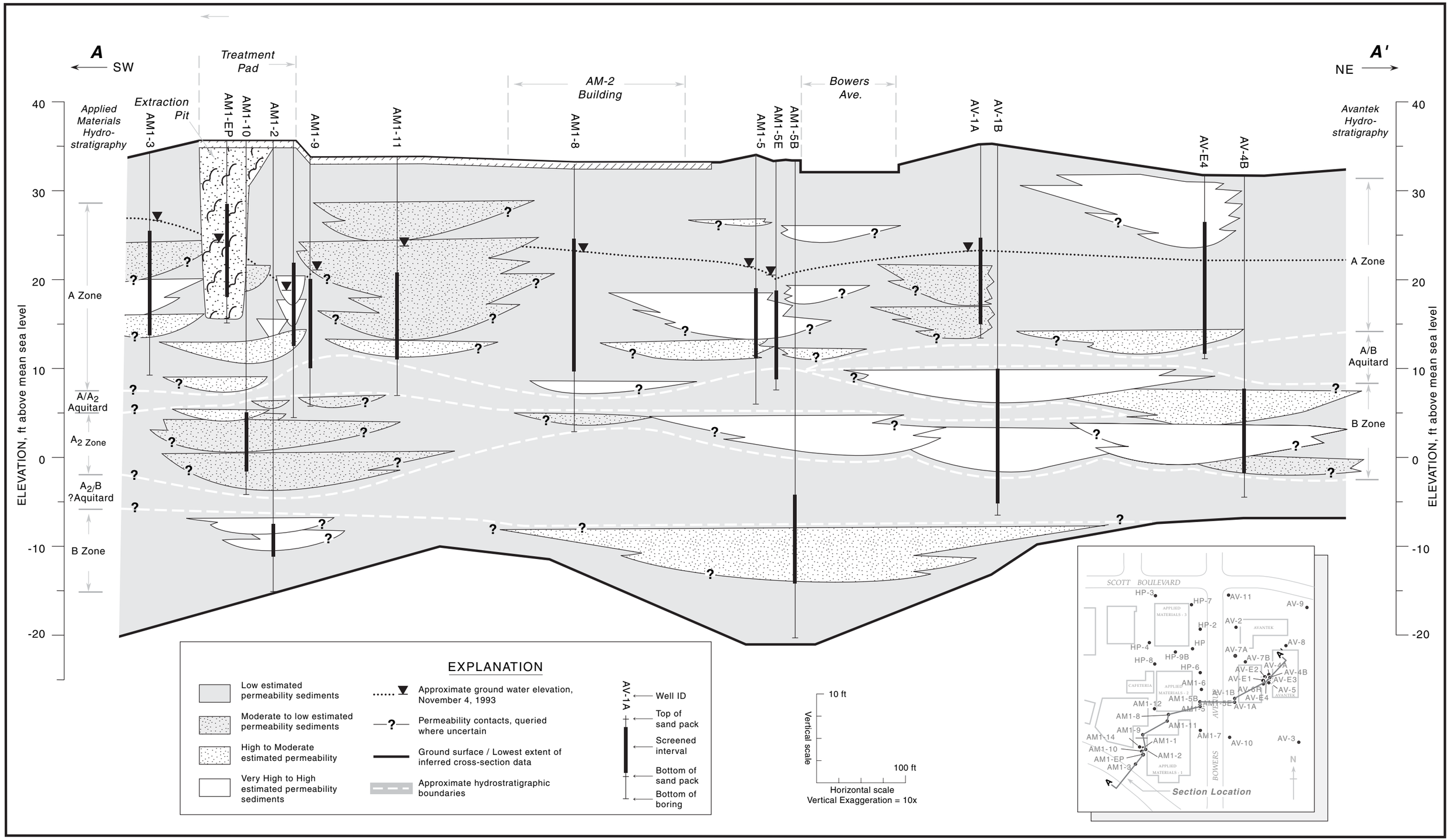

Figure 11. Geologic Section A-A' - Applied Materials Building 1 and Vicinity, Santa Clara, California