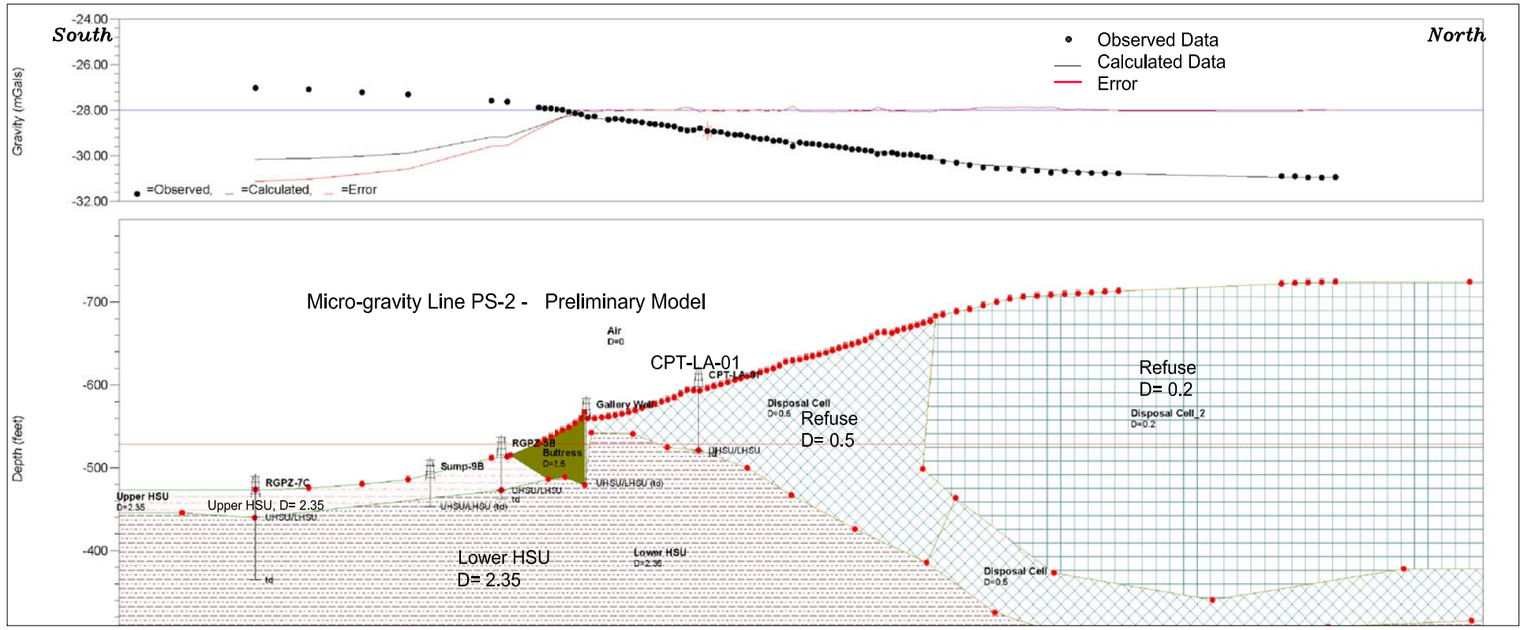

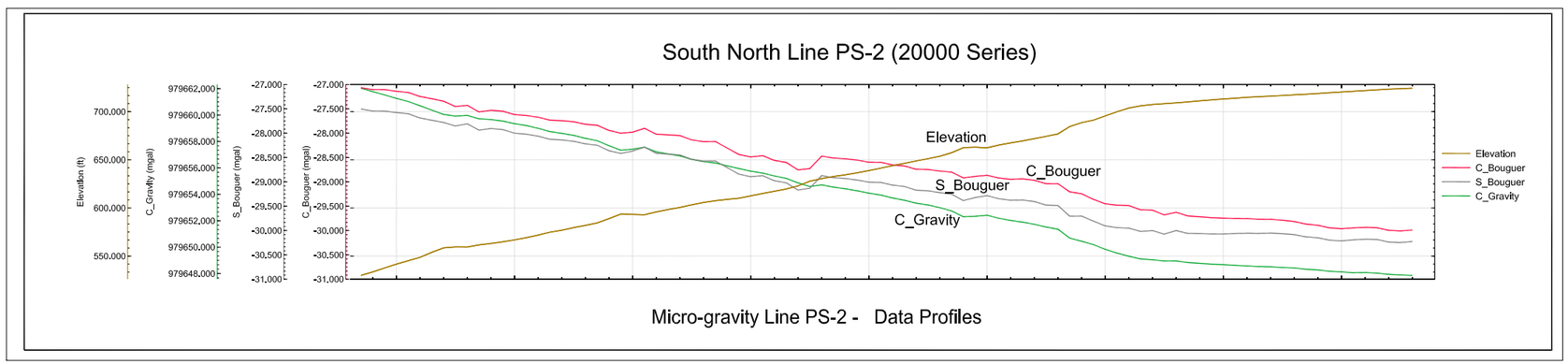

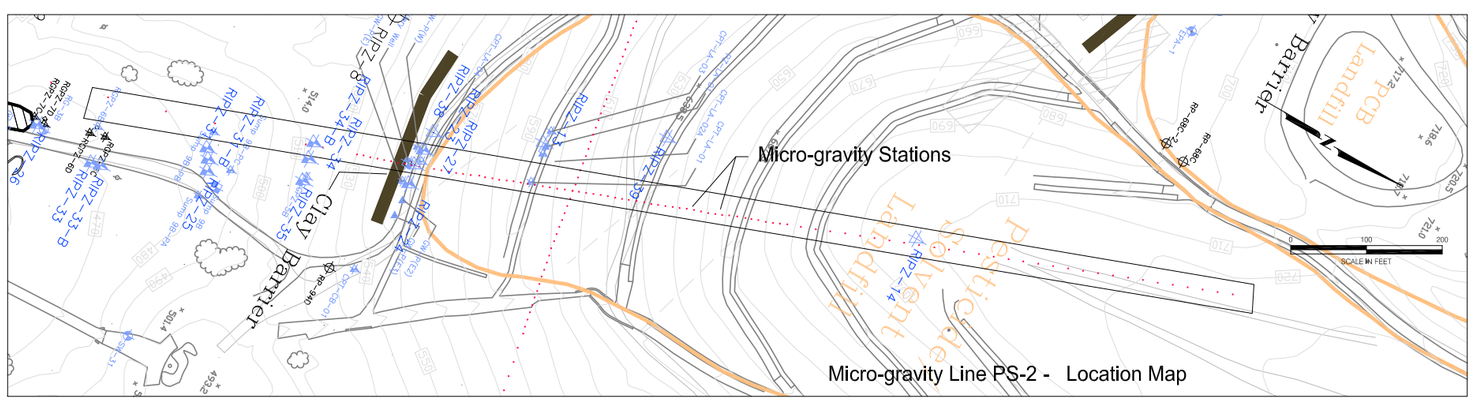

Plotted: 12-22-2010 10:31 AM By: pcboudreau
Path: P:\4098\042051_Casmalia\RI Report Draft 2007\Appendix L\CAD\RWS_work_November2007\ Fig L-07.dwg

NO.	DATE	REVISIONS	BY	CHK

DRAWN:	Ntm	PROJECT NO:	4088097619
ENGINEER:		SCALE:	Check Graphic
CHECKED:	NAM	APPROVED:	WJF
DATE:	1/2011	DATE:	1/2011

Final Remedial Investigation Report

Casmalia Resources Superfund Site
Casmalia, California

Micro-Gravity Survey Results
Pilot Study Line 2

FIGURE **L-7**
SHEET: OF
REVISION NUMBER: 0
DATE: January 2011