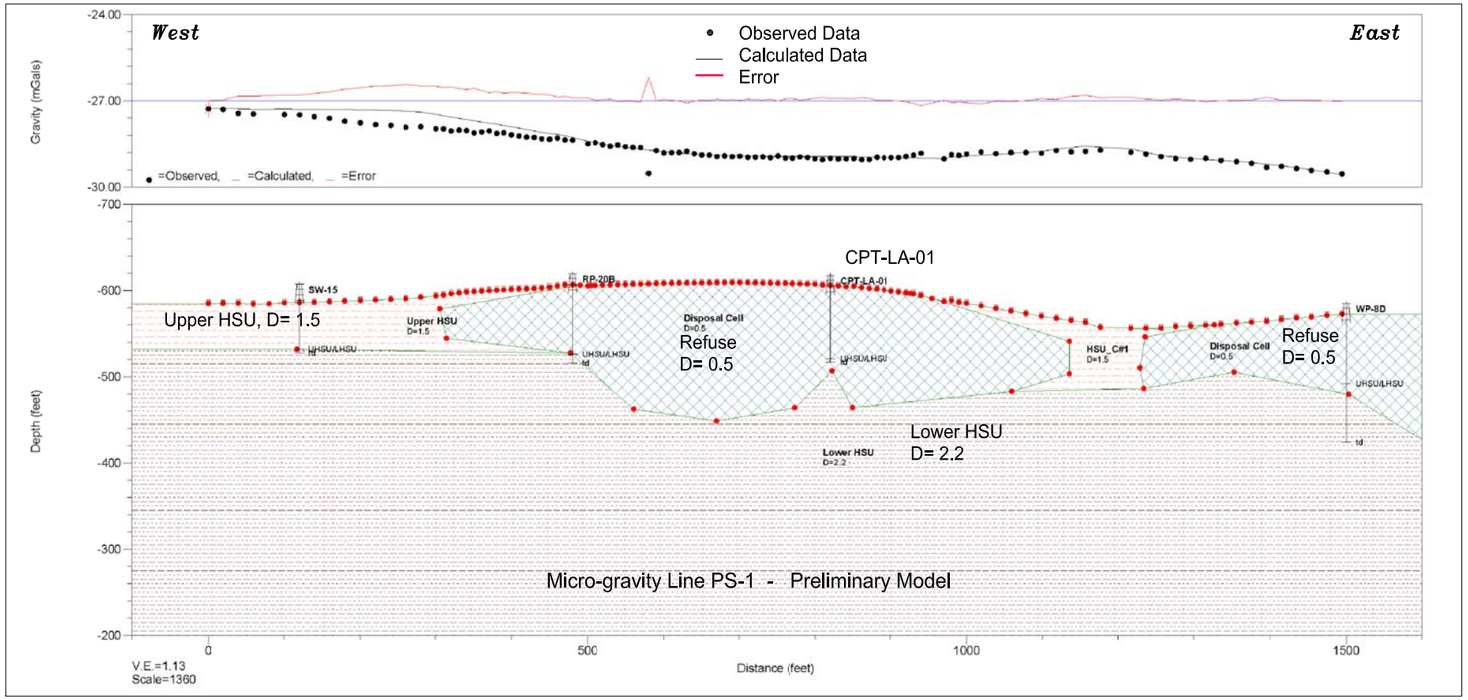

Micro-gravity Line PS-1 - Preliminary Model

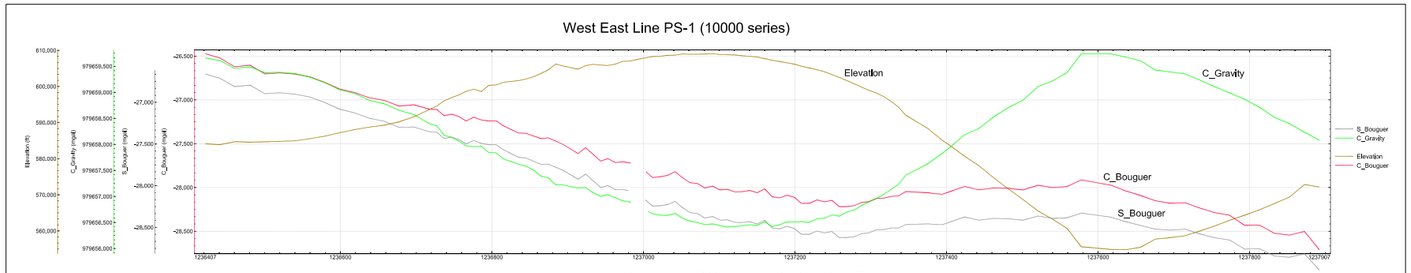

Micro-gravity Line PS-1 - Data Profiles

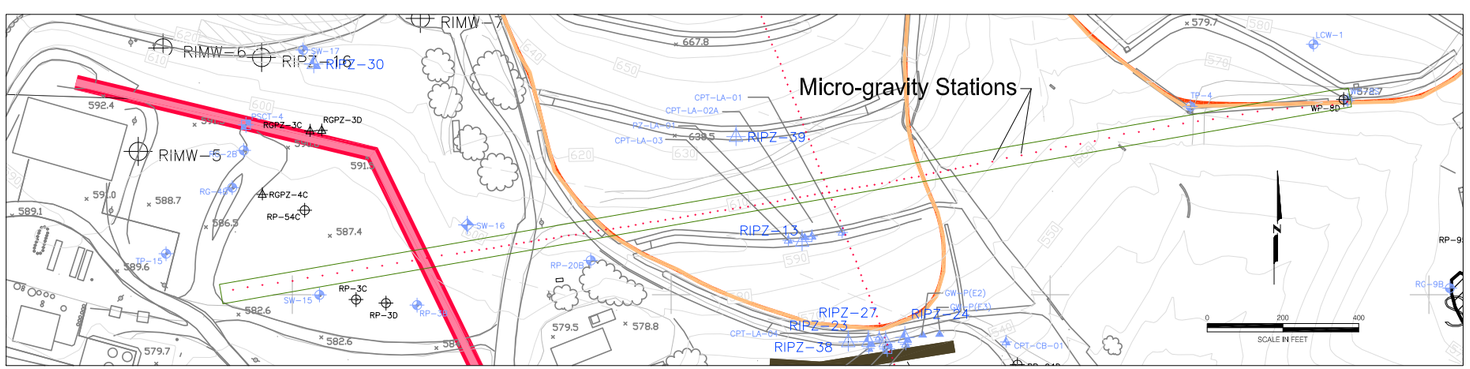

Micro-gravity Line PS-1 - Location Map

NO.	DATE	REVISIONS	BY	CHK

DRAWN: Ntm	PROJECT NO: 4088097619		
ENGINEER:	SCALE: Check Graphic		
CHECKED: NAM	APPROVED: WJF		
DATE: 1/2011	DATE: 1/2011		

Final Remedial Investigation Report

Casmalia Resources Superfund Site
Casmalia, California

Micro-Gravity Survey Results
Pilot Study Line 1

FIGURE **L-6**
SHEET: OF
REVISION NUMBER: 0
DATE: January 2011

Plotted: 12-22-2010 9:02 AM By: pcboudreau
Path: P:\4098\042051_Casmalia\RI Report Draft 2007\Appendix L\CAD\RWS_work_November2007\ Fig L-06.dwg