February 28, 2015

Mr. Gene Pietila
Coast Wood Preserving, Inc.
P. O. Box 673
Ukiah, CA. 94582

Subject: Coast Wood Preserving Site, Ukiah, California
2014 Annual Groundwater Monitoring Report

Dear Mr. Pietila:

This report summarizes and evaluates the groundwater monitoring and sampling data collected at the Coast Wood Preserving, Inc. (CWP) facility in Ukiah, California (Figure 1), from January through December 2014. The samples were collected by CWP and analyzed by Alpha Labs and Geo Analytical with field data supplied by CWP.

BACKGROUND INFORMATION

CWP has operated a wood preserving facility located at the intersection of Taylor and Plant Roads in Ukiah, California (the site) since 1971. Previous operations at the facility resulted in dissolved chromium impacts to the soil and shallow groundwater underlying the site. The site plan, including the location of onsite and offsite groundwater monitoring wells, is presented in Figure 2. CWP installed a slurry wall to contain chromium-impacted groundwater on site in 1983 and has conducted a program of extraction and reuse of impacted groundwater collected up gradient of the slurry wall. These remedial actions were described in the *Remedial Action Plan* (RAP) prepared for the site (Geosystem Consultants, Inc., September 1989), and approved by the California Environmental Protection Agency, Department of Toxic Substances Control (DTSC).

For the last several years, the groundwater monitoring program has included performing water level measurements, well purging, and the collection of groundwater samples for chemical analysis of dissolved chromium and other parameters. Groundwater monitoring is performed on a semi-annual basis by CWP personnel in accordance with the *Groundwater Monitoring Protocol*, (August 1986) prepared for the CWP project and as revised by the May 3, 2001 letter from the DTSC to CWP. In May 1999, CWP submitted the *Proposed Amendment to the Remedial Action Plan* (Montgomery Watson, May 1999) (the RAP Amendment), which proposed enhancements to the remedial program at the site based on technology advancement since the original RAP was approved. These enhancements involved the use of an *in-situ* reduction and fixation approach for chromium. The RAP Amendment was available for public comment from June 7-July 6, 1999, and approved by DTSC in July 1999. The California Regional Water Quality Control Board (CRWQCB) approved Waste Discharge Requirements (WDR) Order No

99-45 on July 21, 1999 authorizing the proposed *in-situ* reduction program and establishing groundwater monitoring and sampling requirements. Reductant injection was conducted during eight injection programs (September 13-21, 1999; April 11-13, 2000; June 10-13, 2002; March 12-14, 2003; March 21-25, 2005; September 11-12, 14-15, 18-19, October 6, 2006; February 3-4, 2009 and March 15-18, 25-30, 2010).

STORMWATER SAMPLING ACTIVITIES

During 2014, CWP conducted stormwater sampling on March 25, 2014 in accordance with the revised monitoring and reporting order R1 2012-0055. The stormwater sampling results are provided in Appendix A1 of the *2014 Semi Annual Groundwater Monitoring Report*, September 30, 2014.

GROUNDWATER MONITORING AND SAMPLING ACTIVITIES

In accordance with the revised monitoring and reporting order R1 2012-0055, CWP conducted groundwater monitoring and sampling activities during 2014 as follows:

Semi-Annual sampling of CWP-115 on January 24th and April 29th;
Semi-Annual sampling of all wells April 25th through April 29th
Annual Sampling for hexavalent chromium on April 30th.
Semi-Annual sampling of all wells October 31st through November 4, 2014 (referred to herein as the October 2014 sampling event)

With the exception of the October 2014 semi-annual sampling event, the results of the sampling are discussed and reported in the *Semi-Annual 2014 Groundwater Monitoring Report (MWH, 2014)*, and are briefly summarized in the following sections. The results of groundwater monitoring and sampling for the semi-annual sampling event conducted in October 2014 are discussed in more detail in the following sections.

Table 1 summarizes monitoring well construction details. Table 2 summarizes the current groundwater monitoring program in accordance with WDR Order No. R1-2004-0094, adopted 29 November 2004 and the revised monitoring and reporting program order No. R1-2012-0055 adopted April 3, 2012. No analytical results are reported for CWP-5, CWP-118A, CWP-120A and CWP-121A for the October event as these wells were dry when sampling was attempted.

Groundwater Level Measurements

During each of the sampling events, measurements were recorded to the nearest 0.01 foot relative to the top of the casing in each monitoring well and are presented in Table 3. Historical water level data collected from January 1999 are included for comparison purposes. Groundwater elevation contour maps for the April and October 2014 events are included as Figure 3 and Figure 4, respectively. The data show that the overall

groundwater flow direction is towards the southeast, which is consistent with historical trends.

Groundwater Quality Sampling

CWP staff conducted groundwater sampling during 2014 in accordance with the revised monitoring and reporting order. Groundwater quality data collected during the year are tabulated by date in Table 4. Historical data (since January 1999) are also included for comparison purposes. Field data sheets, groundwater laboratory reports and chain of custody records for the October sampling event are included as Appendix A, while the field data from the earlier sampling events are provided in the *Semi-Annual 2014 Groundwater Monitoring Report*, prepared by MWH dated September 30, 2014.

During the April 2014 reporting period, 3 wells (CWP-05, CWP-116 and HL-07) yielded samples containing dissolved chromium concentrations (68 ug/L, 66 ug/L and 250 ug/L, respectively) in excess of the applicable MCL cleanup goal of 50 ug/L (0.05 mg/L) and six wells (CWP-06, CWP-106, CWP-107, CWP-115, CWP-118B, CWP-120A) yielded samples with dissolved chromium concentrations above the detection limit of 10 ug/L, but less than the cleanup goal. The remaining wells exhibited results below the detection limit.

During the October 2014 sampling event, wells CWP-20, CWP-116 and CWP-118B contained dissolved chromium concentrations of 26 ug/L, 140 ug/L and 19 ug/L respectively. The remaining wells exhibited results below the detection limit. Well CWP-05, which had an elevated dissolved chromium concentration in April, 2014, was dry during the October, 2014 sampling event, and HL-07, which had an elevated chromium concentration in the April 2014 event, experienced a seasonal water level decline of approximately 5.45 feet by the October 2014 sampling event. As shown in Table 4, in recent years, when elevated concentrations of dissolved chromium are observed in HL-07 it is generally during winter or springtime when water levels are highest. The detection of higher concentrations in winter or springtime likely indicates that elevated chromium concentrations in the unsaturated zone are being mobilized in groundwater by seasonal precipitation and high water table.

Figure 5 (April 2014) and Figure 6 (October 2014) show the areas of dissolved chromium contamination in excess of the cleanup standard of 50 ug/L during these respective sampling events.

The Revised Monitoring and Reporting Program Order requires that select wells be analyzed for hexavalent chromium on an annual basis. Results for eight hexavalent chromium samples collected in April 2014 are presented in Table 4. Of these, three samples (CWP-106, CWP-116 and CWP-21) did not contain hexavalent chromium above the detection limit of 0.50 ug/L, four samples (CWP-05, CWP-118B, CWP-120A and HL-07) contained hexavalent chromium above the cleanup goal of 10 ug/L and one sample (CWP-105) yielded a sample above the detection limit but below the cleanup goal. Generation of reducing conditions by the injection of calcium polysulfide led to the

temporary leaching of arsenic from site soils. This condition has been noted at other sites and was anticipated at the time of the amendment to the Remedial Action Plan. Experience at other sites, and the CWP site, are that the arsenic mobilization is attenuated by natural geochemical conditions, and the arsenic will not migrate outside the zone of reduced conditions, but rather will reprecipitate with time. During the October 2014 sampling event, three (CWP-20, CWP-116 and CWP-121B) of the 18 wells sampled yielded results that were at or above the arsenic clean up goal of 10 ug/L. Six wells, (CWP-08S, CWP-08D, CWP-106, CWP-108, CWP-114 and CWP-115), yielded samples containing an arsenic concentration greater than 5 ug/L, but less than the clean-up goal.

The wood treatment operations at the CWP facility have been converted to non-CCA preservatives that involve the use of boron and ammonia-based preservatives. Because of this, the monitoring requirements were modified to include sampling for ammonia. Ammonia, as a reduced form of nitrogen, can undergo geochemical attenuation, and also can be oxidized to the nitrate form, either by contact with oxidizing conditions or be the action of bacteria. Conversely, reducing conditions can convert nitrate to ammonia or nitrogen gas. Ammonia tends to sorb onto clay minerals in the subsurface. Sample results from the January 2005 sampling program form a 'baseline' of natural concentrations, before the initial use of ammonia as a part of the preservation components at the CWP facility. Ammonia concentrations from the 2014 sampling events are included in Table 4.

None of the 18 samples contained ammonia concentrations above the detection limit of 0.50 mg/L, during this latest sampling event.

Quality Assurance/Quality Control

Quality Assurance/Quality Control (QA/QC) procedures for the sampling event included collection of two sets of duplicate samples to assess the precision of laboratory analytical procedures. Table 5 summarizes the duplicate sample data for chromium and hexavalent chromium collected during the 2014 sampling events. Both total dissolved chromium samples from the October 2014 sampling event were at a concentration less than the detection limit, and therefore calculation of the relative percent difference (RPD) was not possible or relevant

SITE INSPECTION AND MAINTENANCE ACTIVITIES REPORTED BY CWP

CWP staff's site inspection and maintenance activities during the first half of 2014 (January through June) were reported in the September 30, 2014 *Semi-Annual 2014 Groundwater Monitoring Report* while activities from July thru December 2014 are reported below:

- As part of CWP's weekly maintenance and inspection activities, the diesel storage/fuel area and used oil collection area were inspected. Weekly inspection records are included in Appendix B1.
- The chemical storage area and hazardous waste storage area inspection records are included in Appendix B2.

- Weekly drip pad inspections were conducted as requested by DTSC, inspection records are included in Appendix B3.

REDUCTANT INFILTRATION NEAR HL-07

As discussed above and tabulated in Table 4, the April 2014 sampling of HL-07 and CWP-05 yielded dissolved chromium results of 250 and 68 ug/L, respectively. The supplemental samples for dissolved chromium yielded results of 365 and 114 ug/L dissolved chromium and 242 and 44.8 ug/L hexavalent chromium in HL-07 and CWP-05, respectively. In the September 2014 *Semi-Annual 2014 Groundwater Monitoring Report* MWH noted that these data indicated the arrival of a 'pulse' of untreated hexavalent chromium resulting from seasonal precipitation and higher groundwater levels in April 2014, and recommended the infiltration of reductant solution into the infiltration trench up-gradient of HL-07 following the protocol previously used for infiltrations of reductant solution to reduce the hexavalent chromium and immobilize the dissolved chromium. (Description of work submitted on October 24th, 2014 by CWP and subsequently approved by DTSC in a letter dated October 29th, 2014.) Infiltration of reductant solution was conducted by CWP personnel in January, 2015 when groundwater levels were again seasonally higher. As shown on Table 4, the samples collected from HL-07 in October, 2014 (before reductant infiltration but at seasonally low water table) and January 2015 (after an increase in water table and the reductant infiltration) did not contain dissolved chromium or ammonia at detectable concentrations. The decrease in chromium concentrations to non-detectable between April and October, 2014 is likely the result of the decline in water level. The results from January 2015 samples likely documents the effectiveness of the infiltration of reductant solution in the effecting the reduction and immobilization of chromium in HL-07 even at seasonally high water.

RECOMMENDATIONS

The latest (January 2015) sample results in HL-07 suggest that infiltration of reductant solution into an infiltration trench up-gradient of HL-07 has been effective at reducing hexavalent chromium in HL-07. It is recommended that samples be collected from HL-07 and CWP-05 as a part of the planned sampling during the Annual sampling event in April 2015 to document existing conditions in these two wells after the recent rainfall events. Sampling of the four wells (CWP-8S, CWP-8D, CWP-11 and CWP-22) east of the cut-off wall should also be conducted during the next routine sampling event to evaluate the presence or absence of the potential leakage under or around the cut-off wall, as a part of the next monitoring report.

This concludes the 2014 Annual Groundwater Monitoring Report. If you have any questions, please call either Jim Rouse at (303) 526-5493 or me at (707) 227-0407.

Sincerely,
MWH

Richard M. Thomasser, P.G.
Principal Hydrogeologist

Enclosures

c: Thomas Lanphar, DTSC Berkeley
Jan Goebel, CRWQCB, North Coast Region
Marie Lacey, USEPA, SFD-7-2
Jim Rouse, Acuity Environmental Solutions

FIGURES

1 Site Location Map
2 Site Plan
3 Potentiometric Surface Map (April 2014)
4 Potentiometric Surface Map (October/November 2014)
5 Dissolved Chromium Isoconcentration Map (April 2014)
6 Dissolved Chromium Isoconcentration Map (October/November 2014)

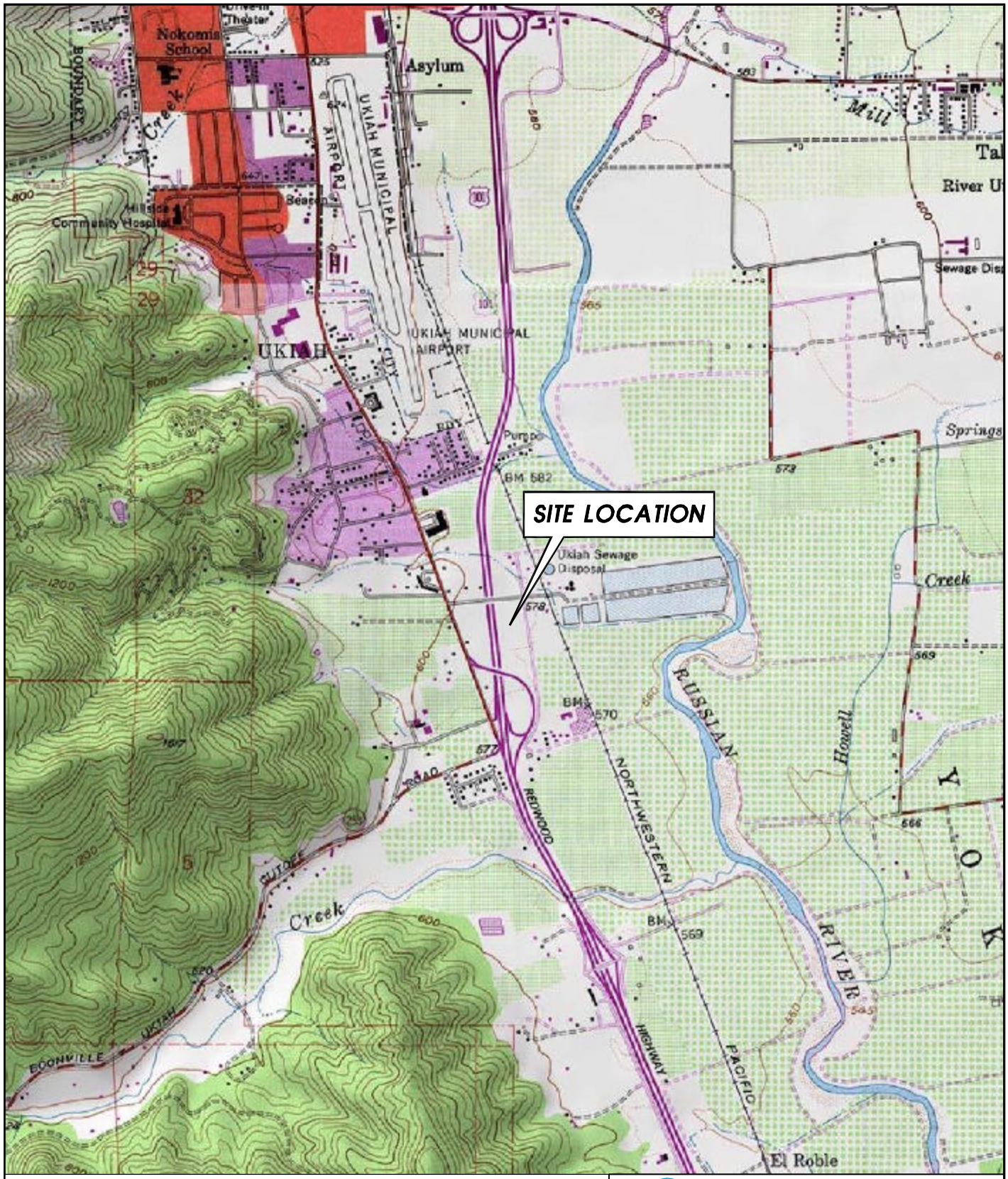

SOURCE: USGS QUAD SHEET
UKIAH, CALIFORNIA
WILDFLOWER TOPO PROGRAM

0 FEET 2000
SCALE

MWH

COAST WOOD PRESERVING, INC.
UKIAH, CALIFORNIA

SITE LOCATION MAP

FIGURE 1

FILE: INDSVR\INDUSTRIAL\CAD MLUEBKE\COASTWOOD\SLMAP

JOB No.

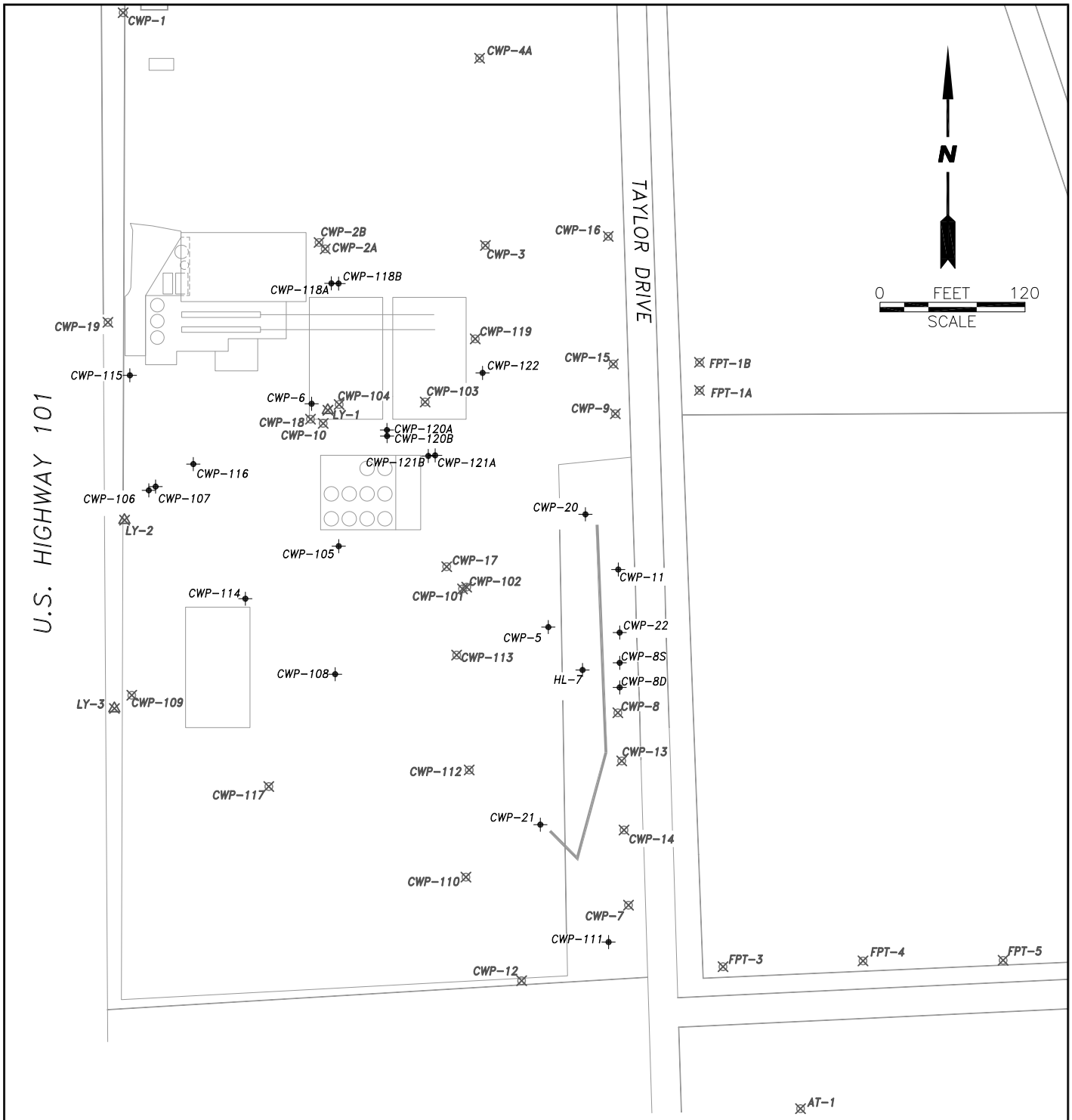

LEGEND

- CUT OFF WALL
- EXISTING MONITORING WELL
- ABANDONED MONITORING WELL
- ABANDONED LYSIMETER CLUSTER

MWH

COAST WOOD PRESERVING, INC.
UKIAH, CALIFORNIA

SITE PLAN

FIGURE 2

FILE: CAD MLUEBKE\COASTWOOD\SITE PLAN 1 14

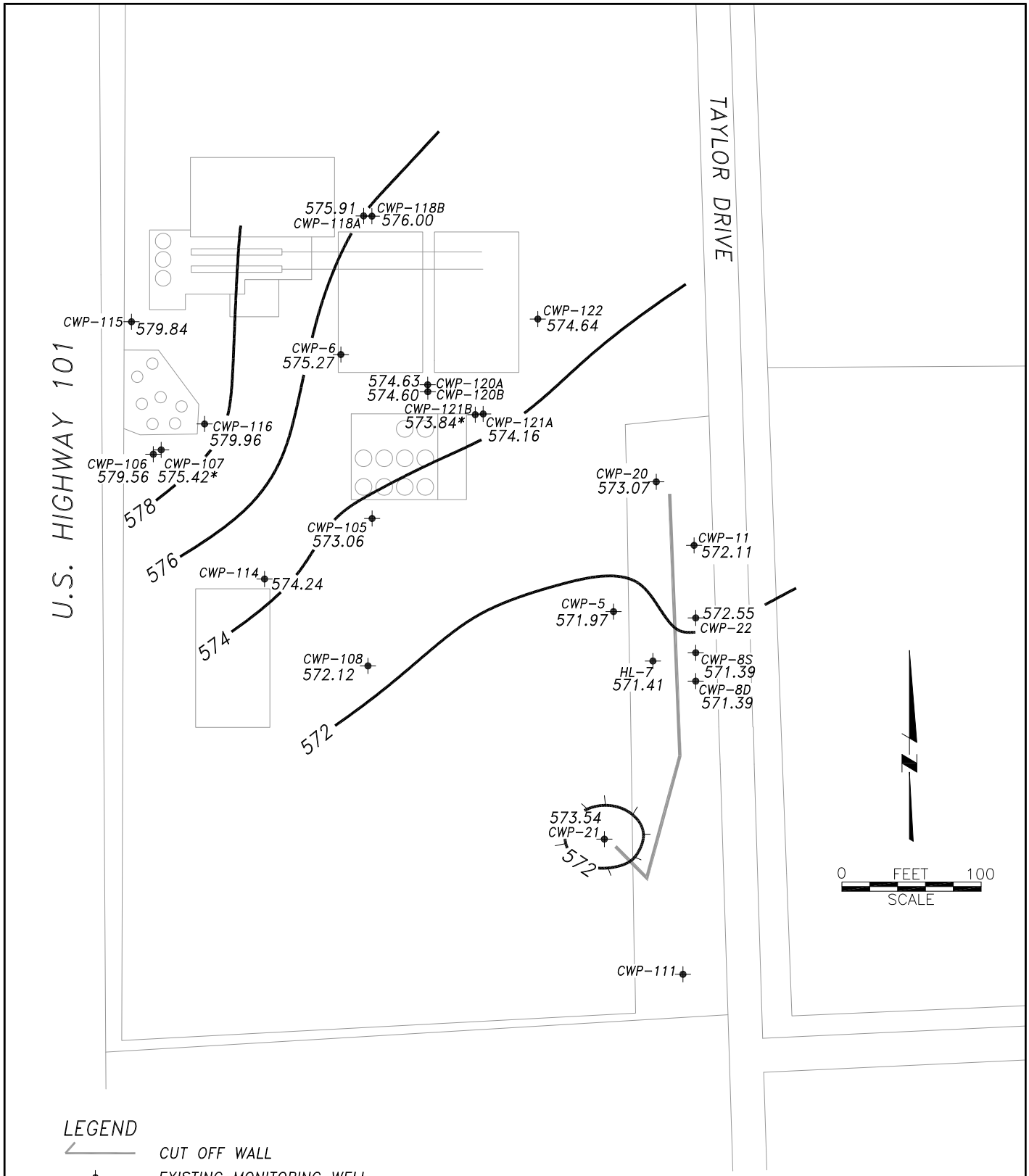

LEGEND

	CUT OFF WALL
✦	EXISTING MONITORING WELL
574.49	POTENTIOMETRIC SURFACE ELEVATION (feet)
	POTENTIOMETRIC SURFACE CONTOUR
NA	NOT AVAILABLE
*	DATA NOT USED TO CONTOUR MAP

MWH

COAST WOOD PRESERVING, INC.
UKIAH, CALIFORNIA

POTENTIOMETRIC SURFACE MAP
APRIL 2014

FIGURE 3

FILE: CAD MLUEBKE\COASTWOOD\PSM APRIL 2014

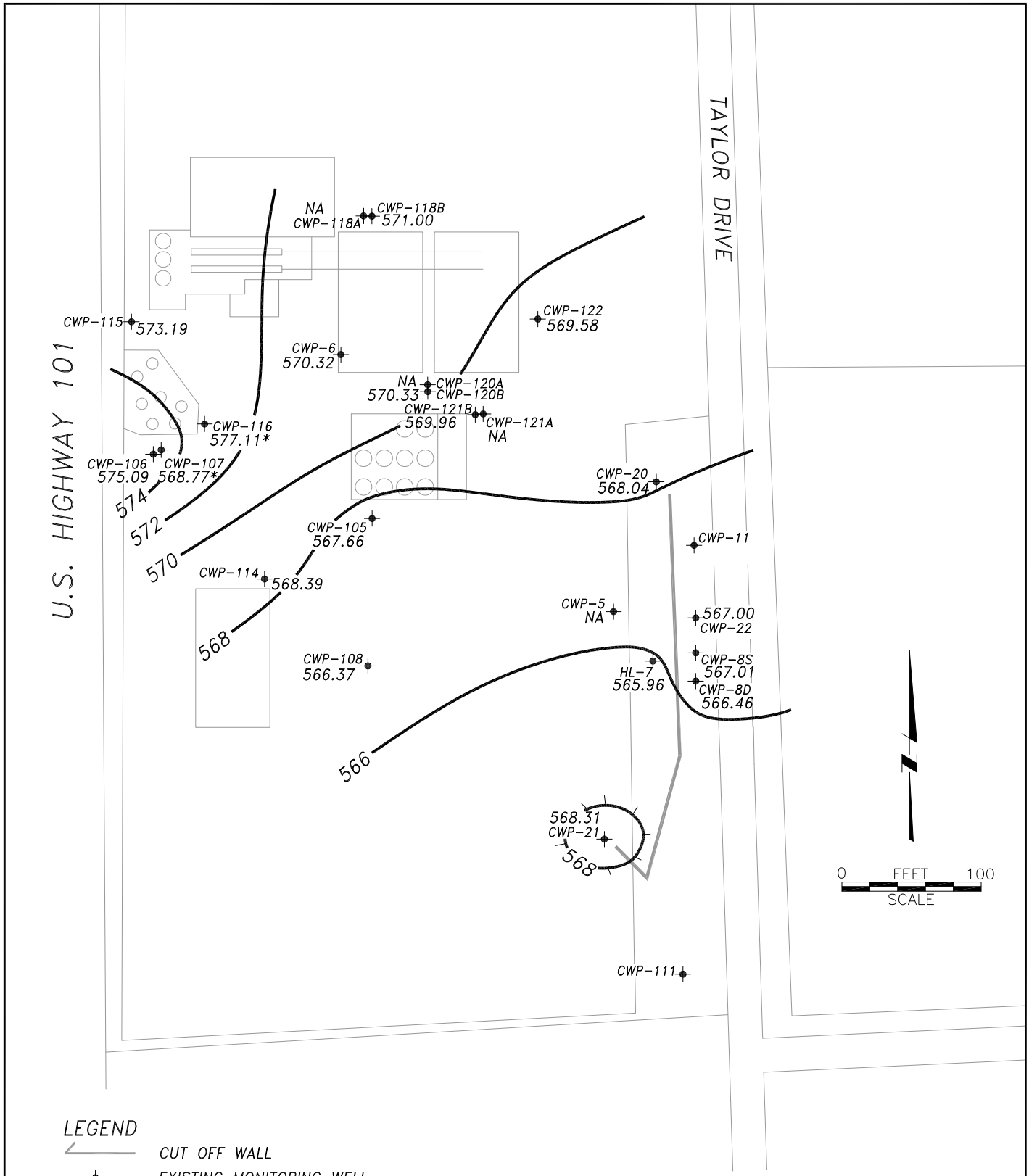

LEGEND

	CUT OFF WALL
✦	EXISTING MONITORING WELL
574.49	POTENTIOMETRIC SURFACE ELEVATION (feet)
	POTENTIOMETRIC SURFACE CONTOUR
NA	NOT AVAILABLE
*	DATA NOT USED TO CONTOUR MAP

MWH

COAST WOOD PRESERVING, INC.
UKIAH, CALIFORNIA

POTENTIOMETRIC SURFACE MAP
OCTOBER/NOVEMBER 2014

FIGURE 4

FILE: CAD MLUEBKE\COASTWOOD\PSM OCTOBER 2014

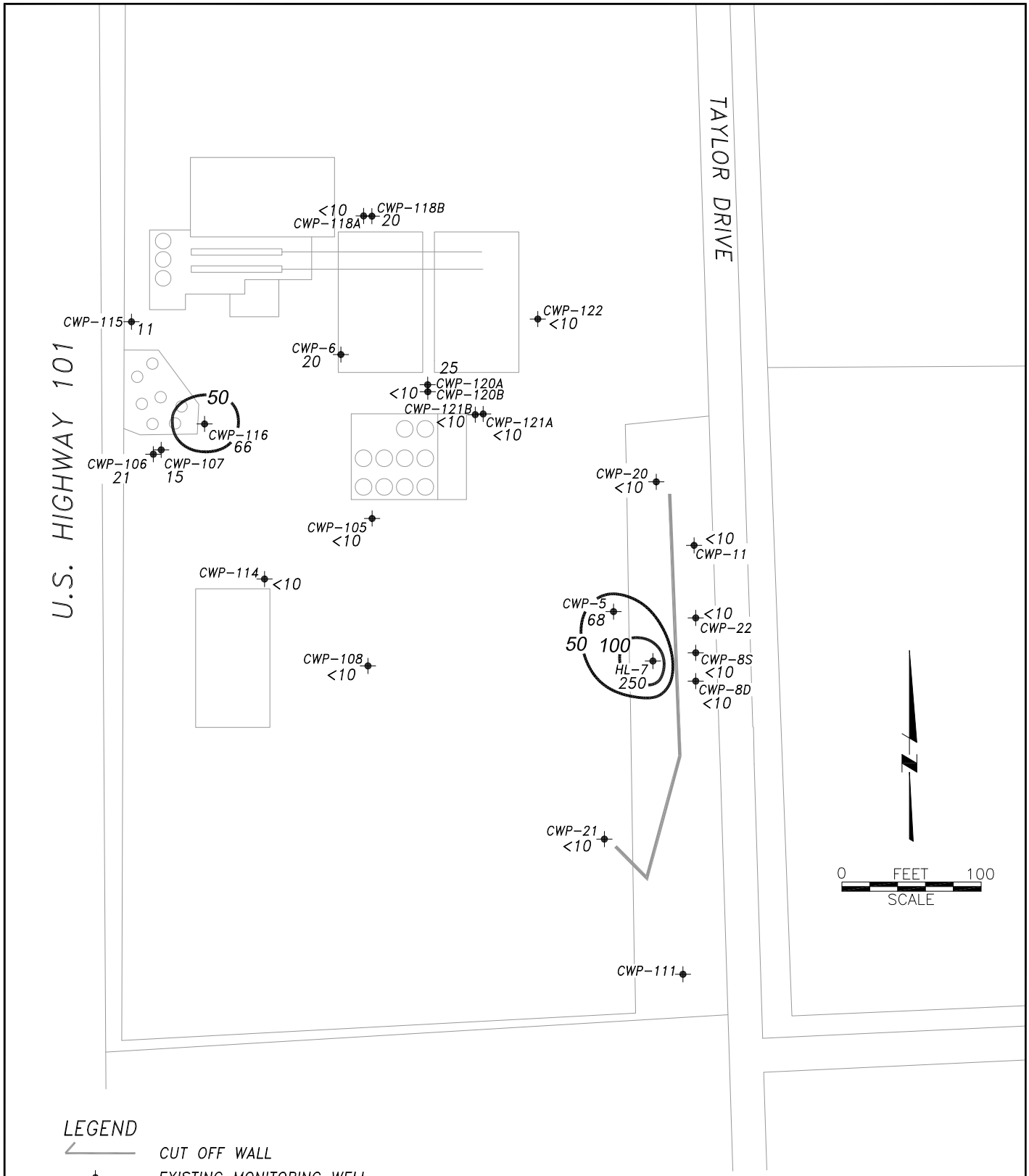

LEGEND

CUT OFF WALL

EXISTING MONITORING WELL

30 DISSOLVED CHROMIUM CONCENTRATION (ug/L)

AREA OF GROUNDWATER >50 ug/L CHROMIUM

MWH

COAST WOOD PRESERVING, INC.
UKIAH, CALIFORNIA

DISSOLVED CHROMIUM CONCENTRATIONS IN GROUNDWATER APRIL 2014

FIGURE 5

FILE: CAD MLUEBKE\COASTWOOD\CHROMIUM CONC 4 14

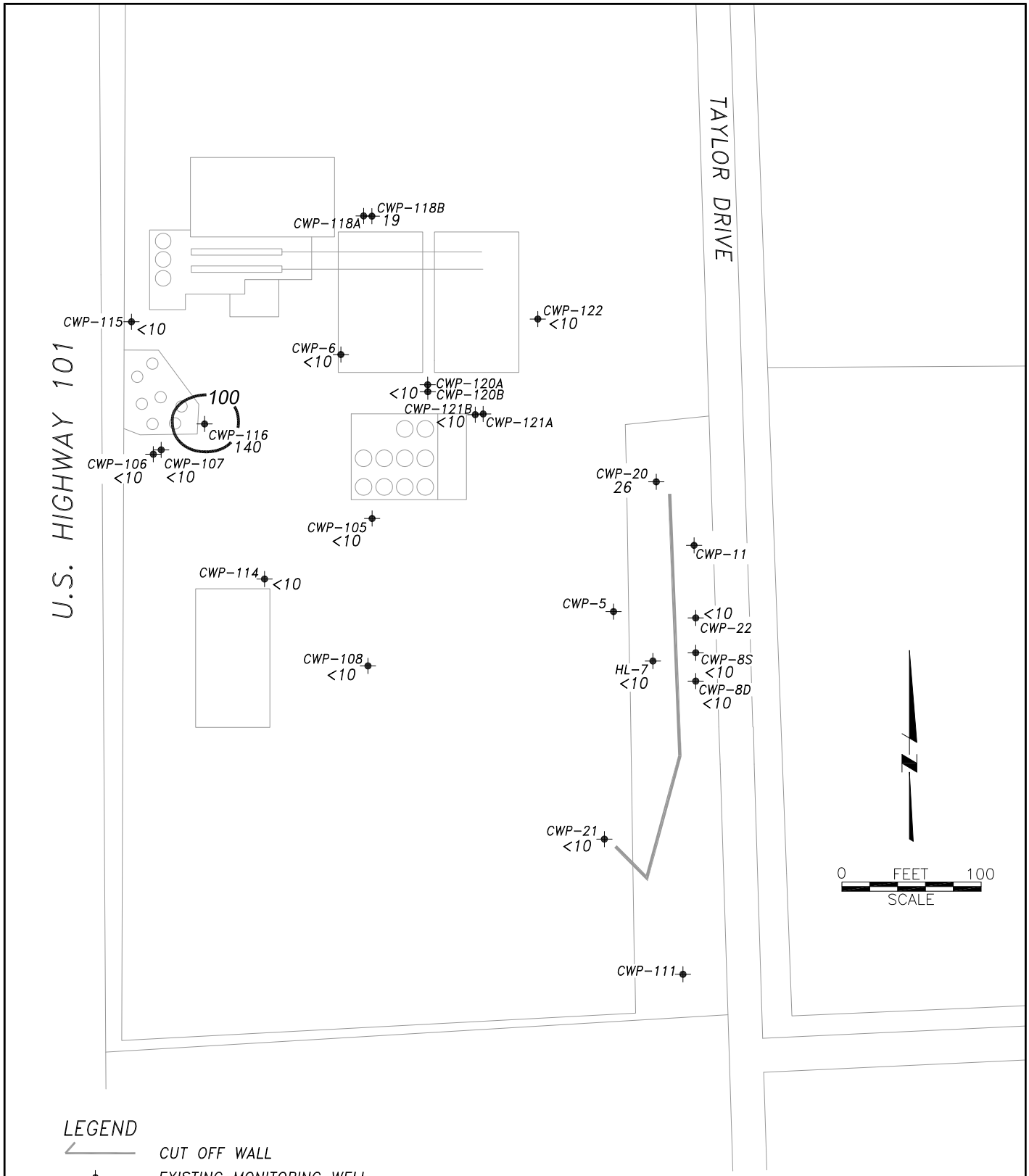

LEGEND

CUT OFF WALL

EXISTING MONITORING WELL

30 DISSOLVED CHROMIUM CONCENTRATION (ug/L)

AREA OF GROUNDWATER >50 ug/L CHROMIUM

MWH

COAST WOOD PRESERVING, INC.
UKIAH, CALIFORNIA

DISSOLVED CHROMIUM CONCENTRATIONS IN GROUNDWATER OCTOBER/NOVEMBER 2014

FIGURE 6

FILE: CAD MLUEBKE\COASTWOOD\CHROMIUM CONC 10 14

TABLES

1 Well Construction Details
2 Groundwater Monitoring Program
3 Groundwater Monitoring Data
4 Analytical Results
5 Data Precision, Duplicate Samples

TABLE 1
Well Construction Details

Coast Wood Preserving, Inc.
Ukiah, CA

Well No.	Elevation of Reference Point (ft. above MSL)	Boring Depth (ft.)	Perforated Interval (ft. below ground surface)	Zone Monitored	Casing Diameter (inches)	Comments
CWP-5	578.10	20.0	7.5-10	1	6	
CWP-6	582.02	14.8	8-12	1	6	
CWP-8	577.09	23.0	4-23	1&2	12	Abandoned December 2012
CWP-8S	879.99	17.5	12.5-17.5	1	4	
CWP-8D	579.86	27.5	22.5-27.5	2	4	
CWP-9	579.21	26.0	6-26	1&2	12	
CWP-11	579.76	12.0	6-11	1	4	
CWP-13	579.19	41.5	28-38	2&3	4	Abandoned December 2012
CWP-14	577.65	31.5	18-28	1&2	4	Abandoned March 2008
CWP-15	579.96	41.5	22-32	2	4	Abandoned December 2012
CWP-17	581.19	46.5	35-45	4	4	Abandoned March 2008
CWP-19	583.37	24.0	6-24	1&2	8	
CWP-20	578.52	23.0	5-23	1	2	
CWP-21	579.39	22.0	5-20	1	2	
CWP-22	580.02	28.0	21.8-26.8	2	4	
CWP-101	578.90	25.0	20-25	2	2	Abandoned October 2013
CWP-102	578.75	16.0	11-16	1	2	Abandoned October 2013
CWP-103	582.73	16.0	6-11	1	4	Abandoned October 2013
CWP-104	582.80	13.5	7.5-12.5	1	4	Abandoned December 2012
CWP-105	580.26	20.0	11-16	1	4	
CWP-106	583.44	16.5	11-16	1	4	
CWP-107	583.27	27.0	22-27	2	4	
CWP-108	579.82	20.0	11-16	1	4	
CWP-109	580.82	18.0	13-18	1	4	Abandoned December 2012
CWP-110	577.46	18.0	13-18	1	4	Abandoned March 2008
CWP-111	575.88	18.0	13-18	1	4	
CWP-112	576.92	18.0	13-18	1	4	Abandoned March 2008
CWP-113	577.98	18.0	13-18	1	4	Abandoned October 2013
CWP-114	580.79	18.0	13-18	1	4	
CWP-115	583.29	15.0	10-15	1	4	
CWP-116	582.06	15.0	9.5-14.5	1	4	
CWP-117	578.23	18.0	13-18	1	4	Abandoned March 2008
CWP-118A	582.41	11.0	9-11	1	4	
CWP-118B	582.50	17.0	13.5-15.5	1	4	
CWP-119	581.64	12.0	7-12	1	4	Abandoned October 2013
CWP-120A	581.01	10.0	6.5-10	1	4	
CWP-120B	580.86	22.0	17-22	1	4	Well installed with 12" diameter steel conductor casing
CWP-121A	580.38	10.0	6.5-10	1	4	
CWP-121B	580.36	23.0	18-23	1	4	Well installed with 12" diameter steel conductor casing
CWP-122	581.11	16.5	11.5-16.5	1	4	
HL-7	578.36	19.0	9-19	1	12	
FPT-1A	574.89	20.0	13-18	1	2	Removed by SCS Engineering
FPT-1B	NA	NA	NA	NA	NA	Abandoned by Mendocino Transit Authority
FPT-4	573.30	18.0	4-18	1	2	Buried by property owner, not accessible
FPT-5	571.90	17.0	5-17	1	2	Well Abandoned
AT-1	572.95	16.5	7-16	1	4	Abandoned September 2010
AT-2	571.10	17.0	7-15.5	1	4	Abandoned September 2010
AT-3	571.04	22.0	9-22	1	4	Abandoned September 2010
AT-4	571.33	30.0	17.5-27	2	4	Abandoned September 2010
AT-5	569.33	41.0	10.3-14.7	1	4	Abandoned September 2010

TABLE 2
GROUNDWATER MONITORING PROGRAM
(Revised 02/23/2015)

	Sampling Parameters and Sampling Frequency						
WELL ID	Total Dissolved Chromium (EPA Method 7196)	Hexavalent Chromium (EPA Method 7199) **APRIL**	Dissolved Arsenic (EPA Method 6020)	Dissolved Manganese (EPA Method 6010)	Dissolved Calcium	Dissolved Sulfate (EPA Method 300.0)	Ammonia as NH3
CWP-5	SA	A	SA	SA	SA	SA	SA
CWP-6	SA		SA	SA	SA	SA	SA
CWP-8S*	SA		SA	SA	SA	SA	SA
CWP-8D*	SA		SA	SA	SA	SA	SA
CWP-20	SA		SA	SA	SA	SA	SA
CWP-21	SA	A	SA	SA	SA	SA	SA
CWP-22	SA		SA	SA	SA	SA	SA
CWP-105	SA	A	SA	SA	SA	SA	SA
CWP-106	SA	A	SA	SA	SA	SA	SA
CWP-107	SA		SA	SA	SA	SA	SA
CWP-108	SA		SA	SA	SA	SA	SA
CWP-111	NO SAMPLING REQUIRED(2)						
CWP-114	SA		SA	SA	SA	SA	SA
CWP-115(1)	SA		SA	SA	SA	SA	SA
CWP-116	SA	A	SA	SA	SA	SA	SA
CWP-118A	SA		SA	SA	SA	SA	SA
CWP-118B	SA	A	SA	SA	SA	SA	SA
CWP-120A	SA	A	SA	SA	SA	SA	SA
CWP-120B	SA		SA	SA	SA	SA	SA
CWP-121A	SA		SA	SA	SA	SA	SA
CWP-121B	SA		SA	SA	SA	SA	SA
CWP-122*	SA		SA	SA	SA	SA	SA
HL-7	SA	A	SA	SA	SA	SA	SA

*Wells to be sampled quarterly for one year (requirement fulfilled in 2013), semiannually thereafter.

(1) As per RWQCB order No. R1-2012-0055, sampling of well CWP-115 to occur in January and April

(2) As per RWQCB order No. R1-2012-0055, CWP-111 is a back up well to CWP-21, collect sample from CWP-111 only if CWP-21 is dry

Sampling Event	Report Due
(A) Annual (incl. Hexavalent Chromium) – April	August 30th (Semi Annual Report)
(SA) Semi-Annual – October	February 28th (Annual Report)

TABLE 3
GROUNDWATER MONITORING DATA
January 1999 through December 2014
Coast Wood Preserving Site
Ukiah, CA

Site	Date	MP Elevation	Depth To Water	Water Elevation
CWP-05	21-Aug-99	578.10	Dry	NA
CWP-05	10-Dec-99	578.10	Dry	NA
CWP-05	08-Apr-00	578.10	5.27	572.83
CWP-05	17-Jul-00	578.10	9.00	569.10
CWP-05	04-Oct-00	578.10	Dry	NA
CWP-05	11-Jan-01	578.10	Dry	NA
CWP-05	17-Apr-01	578.10	5.62	572.48
CWP-05	29-Aug-01	578.10	Dry	NA
CWP-05	31-Oct-01	578.10	Dry	NA
CWP-05	31-Jan-02	578.10	5.23	572.87
CWP-05	18-Apr-02	578.10	Dry	NA
CWP-05	18-Jul-02	578.10	9.18	568.92
CWP-05	23-Oct-02	578.10	Dry	NA
CWP-05	15-Jan-03	578.10	4.50	573.60
CWP-05	18-Apr-03	578.10	5.30	572.80
CWP-05	20-Oct-03	578.10	Dry	NA
CWP-05	27-Jan-04	578.10	5.04	573.06
CWP-05	29-Apr-04	578.10	7.00	571.10
CWP-05	27-Jul-04	578.10	Dry	NA
CWP-05	27-Oct-04	578.10	Dry	NA
CWP-05	28-Jan-05	578.10	4.35	573.75
CWP-05	29-Apr-05	578.10	4.92	573.18
CWP-05	26-Jan-06	578.10	3.83	574.27
CWP-05	27-Apr-06	578.10	3.00	575.10
CWP-05	26-Jul-06	578.10	Dry	NA
CWP-05	30-Oct-06	578.10	Dry	NA
CWP-05	30-Jan-07	578.10	8.25	569.85
CWP-05	26-Apr-07	578.10	6.10	572.00
CWP-05	25-Jul-07	578.10	Dry	NA
CWP-05	31-Oct-07	578.10	Dry	NA
CWP-05	29-Apr-08	578.10	6.15	571.95
CWP-05	30-Apr-08	578.10	Dry	NA
CWP-05	28-Jul-08	578.10	Dry	NA
CWP-05	30-Oct-08	578.10	Dry	NA
CWP-05	30-Jan-09	578.10	Dry	NA
CWP-05	29-Apr-09	578.10	6.15	571.95
CWP-05	30-Jul-09	578.10	Dry	NA
CWP-05	30-Oct-09	578.10	Dry	NA
CWP-05	28-Jan-10	578.10	4.68	573.42
CWP-05	28-Apr-10	578.10	3.60	574.50
CWP-05	29-Jul-10	578.10	7.70	570.40
CWP-05	28-Oct-10	578.10	7.95	570.15
CWP-05	26-Jan-11	578.10	4.20	573.90
CWP-05	26-Apr-11	578.10	4.30	573.80
CWP-05	28-Jul-11	578.10	7.85	570.25
CWP-05	27-Oct-11	578.10	Dry	NA
CWP-05	31-Jan-12	578.10	7.75	570.35
CWP-05	28-Aug-12	578.10	Dry	NA
CWP-05	30-Oct-12	578.10	Dry	NA
CWP-05	13-Apr-13	578.10	7.43	570.67
CWP-05	23-May-13	578.10	8.73	569.37

TABLE 3
GROUNDWATER MONITORING DATA
January 1999 through December 2014
Coast Wood Preserving Site
Ukiah, CA

Site	Date	MP Elevation	Depth To Water	Water Elevation
CWP-05	22-Oct-13	578.10	Dry	NA
CWP-05	30-Apr-14	578.10	6.13	571.97
CWP-05	31-Oct-14	578.10	Dry	NA
CWP-06	30-Jan-99	582.02	9.35	572.67
CWP-06	21-Feb-99	582.02	5.54	576.48
CWP-06	20-Mar-99	582.02	6.49	575.53
CWP-06	24-Apr-99	582.02	5.67	576.35
CWP-06	15-May-99	582.02	7.10	574.92
CWP-06	19-Jun-99	582.02	7.86	574.16
CWP-06	24-Jul-99	582.02	8.58	573.44
CWP-06	21-Aug-99	582.02	8.83	573.19
CWP-06	11-Sep-99	582.02	9.76	572.26
CWP-06	22-Oct-99	582.02	10.55	571.47
CWP-06	19-Nov-99	582.02	10.02	572.00
CWP-06	21-Dec-99	582.02	9.18	572.84
CWP-06	21-Jan-00	582.02	8.64	573.38
CWP-06	14-Feb-00	582.02	5.62	576.40
CWP-06	17-Mar-00	582.02	5.02	577.00
CWP-06	08-Apr-00	582.02	5.62	576.40
CWP-06	20-May-00	582.02	6.24	575.78
CWP-06	17-Jun-00	582.02	6.88	575.14
CWP-06	17-Jul-00	582.02	7.81	574.21
CWP-06	15-Aug-00	582.02	8.72	573.30
CWP-06	15-Sep-00	582.02	9.93	572.09
CWP-06	04-Oct-00	582.02	10.63	571.39
CWP-06	14-Nov-00	582.02	10.20	571.82
CWP-06	07-Dec-00	582.02	10.95	571.07
CWP-06	11-Jan-01	582.02	9.27	572.75
CWP-06	28-Feb-01	582.02	5.24	576.78
CWP-06	21-Mar-01	582.02	6.75	575.27
CWP-06	17-Apr-01	582.02	6.01	576.01
CWP-06	29-Aug-01	582.02	9.79	572.23
CWP-06	31-Oct-01	582.02	10.34	571.68
CWP-06	31-Jan-02	582.02	5.54	576.48
CWP-06	18-Apr-02	582.02	6.42	575.60
CWP-06	15-May-02	582.02	6.72	575.30
CWP-06	18-Jul-02	582.02	7.90	574.12
CWP-06	30-Aug-02	582.02	10.71	571.31
CWP-06	23-Oct-02	582.02	12.61	569.41
CWP-06	17-Jan-03	582.02	7.25	574.77
CWP-06	18-Apr-03	582.02	7.15	574.87
CWP-06	30-Jul-03	582.02	8.68	573.34
CWP-06	23-Oct-03	582.02	11.63	570.39
CWP-06	16-Dec-03	582.02	8.77	573.25
CWP-06	27-Jan-04	582.02	7.10	574.92
CWP-06	30-Apr-04	582.02	7.88	574.14
CWP-06	28-Jul-04	582.02	10.24	571.78
CWP-06	27-Oct-04	582.02	10.90	571.12
CWP-06	28-Jan-05	582.02	6.60	575.42
CWP-06	30-Apr-05	582.02	7.32	574.70

TABLE 3
GROUNDWATER MONITORING DATA
January 1999 through December 2014
Coast Wood Preserving Site
Ukiah, CA

Site	Date	MP Elevation	Depth To Water	Water Elevation
CWP-06	29-Jul-05	582.02	8.66	573.36
CWP-06	31-Oct-05	582.02	11.20	570.82
CWP-06	31-Jan-06	582.02	6.42	575.60
CWP-06	27-Apr-06	582.02	6.70	575.32
CWP-06	27-Jul-06	582.02	8.90	573.12
CWP-06	30-Oct-06	582.02	11.30	570.72
CWP-06	30-Jan-07	582.02	8.92	573.10
CWP-06	30-Apr-07	582.02	7.70	574.32
CWP-06	31-Jul-07	582.02	9.94	572.08
CWP-06	31-Oct-07	582.02	11.40	570.62
CWP-06	28-Jan-08	582.02	7.18	574.84
CWP-06	30-Apr-08	582.02	7.95	574.07
CWP-06	30-Jul-08	582.02	10.10	571.92
CWP-06	30-Oct-08	582.02	11.80	570.22
CWP-06	30-Jan-09	582.02	9.50	572.52
CWP-06	30-Apr-09	582.02	8.20	573.82
CWP-06	29-Jul-09	582.02	10.00	572.02
CWP-06	30-Oct-09	582.02	11.55	570.47
CWP-06	28-Jan-10	582.02	7.10	574.92
CWP-06	28-Apr-10	582.02	6.10	575.92
CWP-06	29-Jul-10	582.02	8.95	573.07
CWP-06	27-Oct-10	582.02	11.50	570.52
CWP-06	25-Jan-11	582.02	7.25	574.77
CWP-06	26-Apr-11	582.02	7.40	574.62
CWP-06	27-Jul-11	582.02	9.15	572.87
CWP-06	30-Oct-11	582.02	10.11	571.91
CWP-06	30-Jan-12	582.02	9.35	572.67
CWP-06	28-Aug-12	582.02	10.15	571.87
CWP-06	02-Nov-12	582.02	10.55	571.47
CWP-06	13-Apr-13	582.02	8.95	573.07
CWP-06	24-Oct-13	582.02	11.45	570.57
CWP-06	29-Apr-14	582.02	6.75	575.27
CWP-06	31-Oct-14	582.02	11.70	570.32
CWP-08D	25-Jan-13		6.97	#Error
CWP-08D	13-Apr-13	579.86	11.40	568.46
CWP-08D	11-Jul-13	579.86	12.25	567.61
CWP-08D	22-Oct-13	579.86	12.25	567.61
CWP-08D	25-Apr-14	579.86	8.47	571.39
CWP-08D	30-Oct-14	579.86	13.40	566.46
CWP-08S	25-Jan-13		7.36	#Error
CWP-08S	13-Apr-13	579.99	11.53	568.46
CWP-08S	11-Jul-13	579.99	12.80	567.19
CWP-08S	22-Oct-13	579.99	14.70	565.29
CWP-08S	25-Apr-14	579.99	8.60	571.39
CWP-08S	30-Oct-14	579.99	12.98	567.01
CWP-09	21-Aug-99	579.21	9.41	569.80
CWP-09	17-Dec-99	579.21	8.36	570.85
CWP-09	08-Apr-00	579.21	5.26	573.95

TABLE 3
GROUNDWATER MONITORING DATA
January 1999 through December 2014
Coast Wood Preserving Site
Ukiah, CA

Site	Date	MP Elevation	Depth To Water	Water Elevation
CWP-09	04-Oct-00	579.21	10.76	568.45
CWP-09	17-Apr-01	579.21	6.48	572.73
CWP-09	31-Oct-01	579.21	11.21	568.00
CWP-09	18-Apr-02	579.21	5.48	573.73
CWP-09	27-Sep-02	579.21	10.45	568.76
CWP-09	15-Jan-03	579.21	5.23	573.98
CWP-09	18-Apr-03	579.21	5.01	574.20
CWP-09	22-Oct-03	579.21	10.45	568.76
CWP-09	28-Apr-04	579.21	6.56	572.65
CWP-09	27-Oct-04	579.21	9.95	569.26
CWP-09	28-Jan-05	579.21	5.50	573.71
CWP-09	29-Jul-05	579.21	7.10	572.11
CWP-09	27-Oct-05	579.21	10.29	568.92
CWP-09	26-Jan-06	579.21	5.35	573.86
CWP-09	26-Apr-06	579.21	4.50	574.71
CWP-09	30-Oct-06	579.21	10.14	569.07
CWP-09	29-Jan-07	579.21	7.57	571.64
CWP-09	25-Jul-07	579.21	8.38	570.83
CWP-09	29-Jan-08	579.21	5.35	573.86
CWP-09	28-Apr-08	579.21	5.95	573.26
CWP-09	28-Jul-08	579.21	8.59	570.62
CWP-09	29-Jan-09	579.21	8.56	570.65
CWP-09	28-Jul-09	579.21	8.50	570.71
CWP-09	27-Jan-10	579.21	6.15	573.06
CWP-09	29-Jul-10	579.21	7.20	572.01
CWP-09	20-Jan-11	579.21	9.45	569.76
CWP-09	26-Jul-11	579.21	7.75	571.46
CWP-09	27-Oct-11	579.21	8.10	571.11
CWP-09	29-Jan-12	579.21	6.92	572.29
CWP-105	31-Oct-01	0.00	14.81	-14.81
CWP-105	28-Nov-01	0.00	10.72	-10.72
CWP-105	28-Dec-01	0.00	6.99	-6.99
CWP-105	31-Jan-02	0.00	6.41	-6.41
CWP-105	28-Mar-02	0.00	6.73	-6.73
CWP-105	18-Apr-02	580.26	7.40	572.86
CWP-105	15-May-02	580.26	8.33	571.93
CWP-105	18-Jul-02	580.26	9.94	570.32
CWP-105	27-Sep-02	580.26	12.21	568.05
CWP-105	23-Oct-02	580.26	12.72	567.54
CWP-105	17-Jan-03	580.26	5.60	574.66
CWP-105	18-Apr-03	580.26	6.01	574.25
CWP-105	30-Jul-03	580.26	9.50	570.76
CWP-105	23-Oct-03	580.26	11.30	568.96
CWP-105	27-Jan-04	580.26	5.53	574.73
CWP-105	29-Apr-04	580.26	7.28	572.98
CWP-105	28-Jul-04	580.26	11.00	569.26
CWP-105	29-Oct-04	580.26	11.45	568.81
CWP-105	28-Jan-05	580.26	5.85	574.41
CWP-105	29-Apr-05	580.26	5.96	574.30
CWP-105	29-Jul-05	580.26	7.65	572.61

TABLE 3
GROUNDWATER MONITORING DATA
January 1999 through December 2014
Coast Wood Preserving Site
Ukiah, CA

Site	Date	MP Elevation	Depth To Water	Water Elevation
CWP-105	31-Oct-05	580.26	3.10	577.16
CWP-105	27-Jan-06	580.26	1.00	579.26
CWP-105	27-Apr-06	580.26	0.60	579.66
CWP-105	27-Jul-06	580.26	8.58	571.68
CWP-105	31-Oct-06	580.26	12.40	567.86
CWP-105	30-Jan-07	580.26	8.55	571.71
CWP-105	26-Apr-07	580.26	2.50	577.76
CWP-105	30-Jul-07	580.26	9.68	570.58
CWP-105	30-Oct-07	580.26	10.50	569.76
CWP-105	30-Jan-08	580.26	1.00	579.26
CWP-105	29-Apr-08	580.26	4.60	575.66
CWP-105	30-Jul-08	580.26	9.80	570.46
CWP-105	30-Oct-08	580.26	Dry	NA
CWP-105	29-Jan-09	580.26	9.72	570.54
CWP-105	29-Apr-09	580.26	6.75	573.51
CWP-105	28-Jul-09	580.26	9.60	570.66
CWP-105	29-Oct-09	580.26	10.45	569.81
CWP-105	29-Jan-10	580.26	1.60	578.66
CWP-105	28-Apr-10	580.26	1.00	579.26
CWP-105	29-Jul-10	580.26	7.98	572.28
CWP-105	27-Oct-10	580.26	4.98	575.28
CWP-105	26-Jan-11	580.26	4.80	575.46
CWP-105	26-Apr-11	580.26	1.00	579.26
CWP-105	28-Jul-11	580.26	8.18	572.08
CWP-105	30-Oct-11	580.26	10.80	569.46
CWP-105	30-Jan-12	580.26	6.45	573.81
CWP-105	28-Aug-12	580.26	10.45	569.81
CWP-105	31-Oct-12	580.26	10.00	570.26
CWP-105	13-Apr-13	580.26	7.81	572.45
CWP-105	23-May-13	580.26	8.73	571.53
CWP-105	23-Oct-13	580.26	13.50	566.76
CWP-105	30-Apr-14	580.26	7.20	573.06
CWP-105	04-Nov-14	580.26	12.60	567.66
CWP-106	31-Oct-01	0.00	12.73	-12.73
CWP-106	28-Nov-01	0.00	8.76	-8.76
CWP-106	28-Dec-01	0.00	4.77	-4.77
CWP-106	31-Jan-02	0.00	4.65	-4.65
CWP-106	28-Mar-02	0.00	4.23	-4.23
CWP-106	18-Apr-02	583.44	5.58	577.86
CWP-106	15-May-02	583.44	6.25	577.19
CWP-106	18-Jul-02	583.44	8.12	575.32
CWP-106	30-Aug-02	583.44	10.23	573.21
CWP-106	27-Sep-02	583.44	11.42	572.02
CWP-106	23-Oct-02	583.44	12.51	570.93
CWP-106	27-Nov-02	583.44	11.62	571.82
CWP-106	16-Jan-03	583.44	3.71	579.73
CWP-106	18-Apr-03	583.44	6.05	577.39
CWP-106	30-Jul-03	583.44	7.17	576.27
CWP-106	23-Oct-03	583.44	11.20	572.24
CWP-106	27-Jan-04	583.44	5.40	578.04

TABLE 3
GROUNDWATER MONITORING DATA
January 1999 through December 2014
Coast Wood Preserving Site
Ukiah, CA

Site	Date	MP Elevation	Depth To Water	Water Elevation
CWP-106	29-Apr-04	583.44	8.13	575.31
CWP-106	28-Jul-04	583.44	9.15	574.29
CWP-106	29-Oct-04	583.44	9.42	574.02
CWP-106	28-Jan-05	583.44	3.77	579.67
CWP-106	29-Apr-05	583.44	3.67	579.77
CWP-106	29-Jul-05	583.44	6.18	577.26
CWP-106	31-Oct-05	583.44	11.30	572.14
CWP-106	30-Jan-06	583.44	2.88	580.56
CWP-106	27-Apr-06	583.44	2.95	580.49
CWP-106	27-Jul-06	583.44	7.27	576.17
CWP-106	31-Oct-06	583.44	11.21	572.23
CWP-106	30-Jan-07	583.44	7.53	575.91
CWP-106	30-Apr-07	583.44	4.80	578.64
CWP-106	30-Jul-07	583.44	8.90	574.54
CWP-106	30-Oct-07	583.44	10.10	573.34
CWP-106	29-Jan-08	583.44	3.90	579.54
CWP-106	29-Apr-08	583.44	4.90	578.54
CWP-106	28-Jul-08	583.44	8.30	575.14
CWP-106	28-Oct-08	583.44	11.75	571.69
CWP-106	29-Jan-09	583.44	9.80	573.64
CWP-106	29-Apr-09	583.44	5.45	577.99
CWP-106	30-Jul-09	583.44	8.50	574.94
CWP-106	30-Oct-09	583.44	10.45	572.99
CWP-106	29-Jan-10	583.44	4.10	579.34
CWP-106	28-Apr-10	583.44	3.30	580.14
CWP-106	29-Jul-10	583.44	6.00	577.44
CWP-106	27-Oct-10	583.44	8.40	575.04
CWP-106	26-Jan-11	583.44	3.53	579.91
CWP-106	26-Apr-11	583.44	3.33	580.11
CWP-106	28-Jul-11	583.44	5.75	577.69
CWP-106	30-Oct-11	583.44	7.22	576.22
CWP-106	31-Jan-12	583.44	6.05	577.39
CWP-106	28-Aug-12	583.44	7.45	575.99
CWP-106	31-Oct-12	583.44	8.54	574.90
CWP-106	13-Apr-13	583.44	7.10	576.34
CWP-106	23-May-13	583.44	5.80	577.64
CWP-106	24-Oct-13	583.44	8.15	575.29
CWP-106	30-Apr-14	583.44	3.88	579.56
CWP-106	04-Nov-14	583.44	8.35	575.09
CWP-107	31-Oct-01	0.00	13.58	-13.58
CWP-107	28-Nov-01	0.00	12.11	-12.11
CWP-107	28-Dec-01	0.00	7.20	-7.20
CWP-107	31-Jan-02	0.00	7.16	-7.16
CWP-107	28-Mar-02	0.00	7.28	-7.28
CWP-107	18-Apr-02	583.27	8.35	574.92
CWP-107	15-May-02	583.27	9.47	573.80
CWP-107	18-Jul-02	583.27	11.00	572.27
CWP-107	30-Aug-02	583.27	13.85	569.42
CWP-107	23-Oct-02	583.27	14.36	568.91
CWP-107	16-Jan-03	583.27	6.21	577.06

TABLE 3
GROUNDWATER MONITORING DATA
January 1999 through December 2014
Coast Wood Preserving Site
Ukiah, CA

Site	Date	MP Elevation	Depth To Water	Water Elevation
CWP-107	18-Apr-03	583.27	3.50	579.77
CWP-107	23-Oct-03	583.27	13.61	569.66
CWP-107	27-Jan-04	583.27	5.43	577.84
CWP-107	30-Apr-04	583.27	4.14	579.13
CWP-107	28-Jul-04	583.27	12.20	571.07
CWP-107	29-Oct-04	583.27	14.15	569.12
CWP-107	28-Jan-05	583.27	6.89	576.38
CWP-107	29-Apr-05	583.27	6.67	576.60
CWP-107	29-Jul-05	583.27	8.91	574.36
CWP-107	31-Oct-05	583.27	13.90	569.37
CWP-107	30-Jan-06	583.27	5.88	577.39
CWP-107	27-Apr-06	583.27	5.65	577.62
CWP-107	27-Jul-06	583.27	10.60	572.67
CWP-107	31-Oct-06	583.27	13.91	569.36
CWP-107	30-Jan-07	583.27	10.55	572.72
CWP-107	30-Apr-07	583.27	7.90	575.37
CWP-107	31-Jul-07	583.27	12.30	570.97
CWP-107	31-Oct-07	583.27	13.75	569.52
CWP-107	29-Jan-08	583.27	7.40	575.87
CWP-107	29-Apr-08	583.27	8.25	575.02
CWP-107	28-Jul-08	583.27	12.20	571.07
CWP-107	28-Oct-08	583.27	14.45	568.82
CWP-107	29-Jan-09	583.27	12.65	570.62
CWP-107	29-Apr-09	583.27	8.40	574.87
CWP-107	29-Jul-09	583.27	12.15	571.12
CWP-107	30-Oct-09	583.27	13.80	569.47
CWP-107	29-Jan-10	583.27	8.00	575.27
CWP-107	28-Apr-10	583.27	4.80	578.47
CWP-107	29-Jul-10	583.27	10.10	573.17
CWP-107	27-Oct-10	583.27	12.70	570.57
CWP-107	26-Jan-11	583.27	6.40	576.87
CWP-107	26-Apr-11	583.27	6.28	576.99
CWP-107	27-Jul-11	583.27	9.98	573.29
CWP-107	30-Oct-11	583.27	12.48	570.79
CWP-107	31-Jan-12	583.27	10.80	572.47
CWP-107	28-Aug-12	583.27	12.30	570.97
CWP-107	02-Nov-12	583.27	13.45	569.82
CWP-107	13-Apr-13	583.27	9.10	574.17
CWP-107	24-Oct-13	583.27	14.55	568.72
CWP-107	29-Apr-14	583.27	7.85	575.42
CWP-107	31-Oct-14	583.27	14.50	568.77
CWP-108	31-Oct-01	0.00	13.10	-13.10
CWP-108	28-Nov-01	0.00	11.09	-11.09
CWP-108	28-Dec-01	0.00	6.88	-6.88
CWP-108	31-Jan-02	0.00	6.88	-6.88
CWP-108	28-Mar-02	0.00	7.55	-7.55
CWP-108	18-Apr-02	579.82	8.14	571.68
CWP-108	15-May-02	579.82	9.23	570.59
CWP-108	18-Jul-02	579.82	10.55	569.27
CWP-108	30-Aug-02	579.82	12.10	567.72

TABLE 3
GROUNDWATER MONITORING DATA
January 1999 through December 2014
Coast Wood Preserving Site
Ukiah, CA

Site	Date	MP Elevation	Depth To Water	Water Elevation
CWP-108	27-Sep-02	579.82	12.81	567.01
CWP-108	23-Oct-02	579.82	13.13	566.69
CWP-108	27-Nov-02	579.82	12.61	567.21
CWP-108	16-Jan-03	579.82	6.60	573.22
CWP-108	18-Apr-03	579.82	6.61	573.21
CWP-108	30-Jul-03	579.82	10.30	569.52
CWP-108	23-Oct-03	579.82	12.18	567.64
CWP-108	27-Jan-04	579.82	6.45	573.37
CWP-108	29-Apr-04	579.82	8.05	571.77
CWP-108	28-Jul-04	579.82	11.71	568.11
CWP-108	29-Oct-04	579.82	12.70	567.12
CWP-108	28-Jan-05	579.82	6.24	573.58
CWP-108	29-Apr-05	579.82	6.36	573.46
CWP-108	29-Jul-05	579.82	9.42	570.40
CWP-108	31-Oct-05	579.82	12.60	567.22
CWP-108	27-Jan-06	579.82	5.37	574.45
CWP-108	27-Apr-06	579.82	5.15	574.67
CWP-108	27-Jul-06	579.82	9.86	569.96
CWP-108	31-Oct-06	579.82	12.88	566.94
CWP-108	30-Jan-07	579.82	9.90	569.92
CWP-108	26-Apr-07	579.82	7.13	572.69
CWP-108	30-Jul-07	579.82	10.96	568.86
CWP-108	30-Oct-07	579.82	12.50	567.32
CWP-108	29-Jan-08	579.82	6.55	573.27
CWP-108	28-Apr-08	579.82	7.26	572.56
CWP-108	29-Jul-08	579.82	11.44	568.38
CWP-108	28-Oct-08	579.82	13.18	566.64
CWP-108	28-Jan-09	579.82	11.22	568.60
CWP-108	29-Apr-09	579.82	7.72	572.10
CWP-108	28-Jul-09	579.82	11.01	568.81
CWP-108	29-Oct-09	579.82	12.40	567.42
CWP-108	28-Jan-10	579.82	6.90	572.92
CWP-108	28-Apr-10	579.82	5.07	574.75
CWP-108	29-Jul-10	579.82	9.30	570.52
CWP-108	26-Oct-10	579.82	11.08	568.74
CWP-108	21-Jan-11	579.82	5.68	574.14
CWP-108	20-Apr-11	579.82	5.53	574.29
CWP-108	26-Jul-11	579.82	9.40	570.42
CWP-108	30-Oct-11	579.82	11.28	568.54
CWP-108	29-Jan-12	579.82	9.90	569.92
CWP-108	28-Aug-12	579.82	11.24	568.58
CWP-108	30-Oct-12	579.82	11.95	567.87
CWP-108	13-Apr-13	579.82	8.50	571.32
CWP-108	22-Oct-13	579.82	13.52	566.30
CWP-108	29-Apr-14	579.82	7.70	572.12
CWP-108	30-Oct-14	579.82	13.45	566.37
CWP-109	26-Feb-02	0.00	5.54	-5.54
CWP-109	28-Mar-02	0.00	5.98	-5.98
CWP-109	18-Apr-02	580.82	7.18	573.64
CWP-109	15-May-02	580.82	8.45	572.37

TABLE 3
GROUNDWATER MONITORING DATA
January 1999 through December 2014
Coast Wood Preserving Site
Ukiah, CA

Site	Date	MP Elevation	Depth To Water	Water Elevation
CWP-109	18-Jul-02	580.82	10.08	570.74
CWP-109	27-Sep-02	580.82	12.41	568.41
CWP-109	23-Oct-02	580.82	12.75	568.07
CWP-109	27-Nov-02	580.82	12.52	568.30
CWP-109	16-Jan-03	580.82	4.20	576.62
CWP-109	18-Apr-03	580.82	5.62	575.20
CWP-109	30-Jul-03	580.82	9.57	571.25
CWP-109	23-Oct-03	580.82	12.20	568.62
CWP-109	27-Jan-04	580.82	5.02	575.80
CWP-109	29-Apr-04	580.82	7.38	573.44
CWP-109	27-Jul-04	580.82	11.10	569.72
CWP-109	29-Oct-04	580.82	12.57	568.25
CWP-109	28-Jan-05	580.82	4.94	575.88
CWP-109	29-Apr-05	580.82	5.34	575.48
CWP-109	29-Jul-05	580.82	8.85	571.97
CWP-109	27-Oct-05	580.82	12.45	568.37
CWP-109	27-Jan-06	580.82	4.24	576.58
CWP-109	26-Apr-06	580.82	3.85	576.97
CWP-109	27-Jul-06	580.82	9.68	571.14
CWP-109	30-Oct-06	580.82	12.37	568.45
CWP-109	29-Jan-07	580.82	9.68	571.14
CWP-109	26-Apr-07	580.82	6.74	574.08
CWP-109	26-Jul-07	580.82	11.10	569.72
CWP-109	29-Oct-07	580.82	12.60	568.22
CWP-109	29-Jan-08	580.82	5.12	575.70
CWP-109	28-Apr-08	580.82	6.96	573.86
CWP-109	28-Jul-08	580.82	11.30	569.52
CWP-109	30-Oct-08	580.82	13.22	567.60
CWP-109	29-Jan-09	580.82	11.90	568.92
CWP-109	29-Apr-09	580.82	7.55	573.27
CWP-109	28-Jul-09	580.82	11.37	569.45
CWP-109	29-Oct-09	580.82	12.75	568.07
CWP-109	28-Jan-10	580.82	5.60	575.22
CWP-109	28-Apr-10	580.82	4.55	576.27
CWP-109	29-Jul-10	580.82	9.30	571.52
CWP-109	26-Oct-10	580.82	11.40	569.42
CWP-109	20-Jan-11	580.82	4.60	576.22
CWP-109	19-Apr-11	580.82	5.75	575.07
CWP-109	26-Jul-11	580.82	9.38	571.44
CWP-109	27-Oct-11	580.82	9.40	571.42
CWP-109	29-Jan-12	580.82	6.25	574.57
CWP-11	30-Jan-99	579.76	7.58	572.18
CWP-11	21-Aug-99	579.76	11.63	568.13
CWP-11	17-Dec-99	579.76	10.40	569.36
CWP-11	08-Apr-00	579.76	7.67	572.09
CWP-11	04-Oct-00	579.76	12.50	567.26
CWP-11	17-Apr-01	579.76	8.43	571.33
CWP-11	31-Oct-01	579.76	12.55	567.21
CWP-11	18-Apr-02	579.76	7.78	571.98
CWP-11	15-Jan-03	579.76	6.78	572.98

TABLE 3
GROUNDWATER MONITORING DATA
January 1999 through December 2014
Coast Wood Preserving Site
Ukiah, CA

Site	Date	MP Elevation	Depth To Water	Water Elevation
CWP-11	22-Oct-03	579.76	12.38	567.38
CWP-11	29-Apr-04	579.76	7.95	571.81
CWP-11	27-Oct-04	579.76	11.05	568.71
CWP-11	28-Jan-05	579.76	6.78	572.98
CWP-11	29-Jul-05	579.76	8.20	571.56
CWP-11	31-Oct-05	579.76	11.95	567.81
CWP-11	26-Jan-06	579.76	6.50	573.26
CWP-11	27-Apr-06	579.76	6.26	573.50
CWP-11	30-Oct-06	579.76	10.56	569.20
CWP-11	29-Jan-07	579.76	9.26	570.50
CWP-11	29-Apr-07	579.76	8.42	571.34
CWP-11	26-Jul-07	579.76	10.14	569.62
CWP-11	29-Jan-08	579.76	9.25	570.51
CWP-11	28-Apr-08	579.76	7.60	572.16
CWP-11	28-Jul-08	579.76	10.45	569.31
CWP-11	28-Jan-09	579.76	9.70	570.06
CWP-11	28-Jul-09	579.76	10.45	569.31
CWP-11	27-Jan-10	579.76	9.88	569.88
CWP-11	29-Jul-10	579.76	8.20	571.56
CWP-11	20-Jan-11	579.76	6.40	573.36
CWP-11	26-Jul-11	579.76	9.30	570.46
CWP-11	29-Jan-12	579.76	8.13	571.63
CWP-11	25-Apr-14	579.76	7.65	572.11
CWP-111	26-Feb-02	0.00	5.60	-5.60
CWP-111	28-Mar-02	0.00	6.26	-6.26
CWP-111	18-Apr-02	575.88	6.72	569.16
CWP-111	15-May-02	575.88	8.56	567.32
CWP-111	18-Jul-02	575.88	9.77	566.11
CWP-111	23-Oct-02	575.88	11.49	564.39
CWP-111	16-Jan-03	575.88	4.61	571.27
CWP-111	18-Apr-03	575.88	5.54	570.34
CWP-111	29-Jul-03	575.88	9.56	566.32
CWP-111	22-Oct-03	575.88	12.33	563.55
CWP-111	26-Jan-04	575.88	5.51	570.37
CWP-111	29-Apr-04	575.88	7.82	568.06
CWP-111	27-Jul-04	575.88	11.44	564.44
CWP-111	27-Oct-04	575.88	9.98	565.90
CWP-111	28-Jan-05	575.88	4.91	570.97
CWP-111	29-Apr-05	575.88	5.91	569.97
CWP-111	29-Jul-05	575.88	9.10	566.78
CWP-111	27-Oct-05	575.88	12.11	563.77
CWP-111	26-Jan-06	575.88	4.73	571.15
CWP-111	26-Apr-06	575.88	4.66	571.22
CWP-111	26-Jul-06	575.88	9.28	566.60
CWP-111	30-Oct-06	575.88	11.10	564.78
CWP-111	29-Jan-07	575.88	9.77	566.11
CWP-111	26-Apr-07	575.88	7.02	568.86
CWP-111	26-Jul-07	575.88	10.27	565.61
CWP-111	29-Oct-07	575.88	11.75	564.13
CWP-111	29-Jan-08	575.88	4.40	571.48

TABLE 3
GROUNDWATER MONITORING DATA
January 1999 through December 2014
Coast Wood Preserving Site
Ukiah, CA

Site	Date	MP Elevation	Depth To Water	Water Elevation
CWP-111	28-Apr-08	575.88	6.98	568.90
CWP-111	28-Jul-08	575.88	10.82	565.06
CWP-111	28-Oct-08	575.88	12.83	563.05
CWP-111	29-Apr-09	575.88	8.19	567.69
CWP-111	28-Jul-09	575.88	11.80	564.08
CWP-111	29-Oct-09	575.88	12.01	563.87
CWP-111	28-Jan-10	575.88	4.80	571.08
CWP-111	28-Apr-10	575.88	4.65	571.23
CWP-111	29-Jul-10	575.88	10.45	565.43
CWP-111	26-Oct-10	575.88	9.36	566.52
CWP-111	20-Jan-11	575.88	5.20	570.68
CWP-111	19-Apr-11	575.88	5.17	570.71
CWP-111	26-Jul-11	575.88	10.30	565.58
CWP-111	27-Oct-11	575.88	11.40	564.48
CWP-111	29-Jan-12	575.88	8.44	567.44
CWP-111	28-Aug-12	575.88	11.81	564.07
CWP-114	26-Feb-02	0.00	4.50	-4.50
CWP-114	28-Mar-02	0.00	5.51	-5.51
CWP-114	18-Apr-02	580.79	6.42	574.37
CWP-114	15-May-02	580.79	7.75	573.04
CWP-114	18-Jul-02	580.79	8.22	572.57
CWP-114	27-Sep-02	580.79	9.21	571.58
CWP-114	27-Nov-02	580.79	12.78	568.01
CWP-114	16-Jan-03	580.79	4.41	576.38
CWP-114	18-Apr-03	580.79	5.00	575.79
CWP-114	30-Jul-03	580.79	7.78	573.01
CWP-114	26-Jan-04	580.79	4.80	575.99
CWP-114	29-Apr-04	580.79	6.60	574.19
CWP-114	28-Jul-04	580.79	10.50	570.29
CWP-114	29-Oct-04	580.79	11.98	568.81
CWP-114	28-Jan-05	580.79	4.75	576.04
CWP-114	29-Apr-05	580.79	5.10	575.69
CWP-114	29-Jul-05	580.79	8.28	572.51
CWP-114	30-Jan-06	580.79	3.88	576.91
CWP-114	27-Apr-06	580.79	4.03	576.76
CWP-114	27-Jul-06	580.79	8.80	571.99
CWP-114	31-Oct-06	580.79	12.06	568.73
CWP-114	30-Jan-07	580.79	8.80	571.99
CWP-114	26-Apr-07	580.79	6.05	574.74
CWP-114	26-Jul-07	580.79	10.15	570.64
CWP-114	31-Oct-07	580.79	11.10	569.69
CWP-114	30-Jan-08	580.79	5.06	575.73
CWP-114	29-Apr-08	580.79	6.51	574.28
CWP-114	29-Jul-08	580.79	10.55	570.24
CWP-114	28-Oct-08	580.79	12.48	568.31
CWP-114	29-Jan-09	580.79	10.80	569.99
CWP-114	30-Apr-09	580.79	7.15	573.64
CWP-114	30-Jul-09	580.79	10.55	570.24
CWP-114	30-Oct-09	580.79	11.12	569.67
CWP-114	28-Jan-10	580.79	5.65	575.14

TABLE 3
GROUNDWATER MONITORING DATA
January 1999 through December 2014
Coast Wood Preserving Site
Ukiah, CA

Site	Date	MP Elevation	Depth To Water	Water Elevation
CWP-114	29-Apr-10	580.79	4.10	576.69
CWP-114	29-Jul-10	580.79	8.50	572.29
CWP-114	27-Oct-10	580.79	10.35	570.44
CWP-114	26-Jan-11	580.79	4.95	575.84
CWP-114	26-Apr-11	580.79	5.03	575.76
CWP-114	27-Jul-11	580.79	8.68	572.11
CWP-114	30-Oct-11	580.79	10.75	570.04
CWP-114	30-Jan-12	580.79	9.04	571.75
CWP-114	28-Aug-12	580.79	11.54	569.25
CWP-114	13-Apr-13	580.79	7.75	573.04
CWP-114	24-Oct-13	580.79	12.88	567.91
CWP-114	29-Apr-14	580.79	6.55	574.24
CWP-114	30-Oct-14	580.79	12.40	568.39
CWP-115	26-Feb-02	0.00	2.25	-2.25
CWP-115	28-Mar-02	0.00	2.34	-2.34
CWP-115	18-Apr-02	583.29	3.75	579.54
CWP-115	15-May-02	583.29	4.65	578.64
CWP-115	18-Jul-02	583.29	7.13	576.16
CWP-115	16-Jan-03	583.29	2.25	581.04
CWP-115	18-Apr-03	583.29	2.02	581.27
CWP-115	30-Jul-03	583.29	6.07	577.22
CWP-115	27-Jan-04	583.29	2.35	580.94
CWP-115	29-Apr-04	583.29	3.50	579.79
CWP-115	28-Jul-04	583.29	8.40	574.89
CWP-115	29-Oct-04	583.29	10.30	572.99
CWP-115	28-Jan-05	583.29	2.00	581.29
CWP-115	30-Apr-05	583.29	2.38	580.91
CWP-115	29-Jul-05	583.29	4.91	578.38
CWP-115	31-Oct-05	583.29	10.60	572.69
CWP-115	31-Jan-06	583.29	1.55	581.74
CWP-115	26-Apr-06	583.29	1.60	581.69
CWP-115	27-Jul-06	583.29	6.26	577.03
CWP-115	31-Oct-06	583.29	10.82	572.47
CWP-115	30-Jan-07	583.29	6.55	576.74
CWP-115	30-Apr-07	583.29	3.77	579.52
CWP-115	30-Jul-07	583.29	8.58	574.71
CWP-115	31-Oct-07	583.29	11.18	572.11
CWP-115	28-Jan-08	583.29	2.80	580.49
CWP-115	29-Apr-08	583.29	3.68	579.61
CWP-115	28-Oct-08	583.29	11.98	571.31
CWP-115	30-Jan-09	583.29	9.64	573.65
CWP-115	30-Apr-09	583.29	4.33	578.96
CWP-115	28-Jul-09	583.29	8.30	574.99
CWP-115	29-Oct-09	583.29	10.82	572.47
CWP-115	28-Jan-10	583.29	3.45	579.84
CWP-115	28-Apr-10	583.29	2.35	580.94
CWP-115	29-Jul-10	583.29	5.62	577.67
CWP-115	25-Jan-11	583.29	2.40	580.89
CWP-115	26-Apr-11	583.29	2.40	580.89
CWP-115	27-Jul-11	583.29	5.85	577.44

TABLE 3
GROUNDWATER MONITORING DATA
January 1999 through December 2014
Coast Wood Preserving Site
Ukiah, CA

Site	Date	MP Elevation	Depth To Water	Water Elevation
CWP-115	30-Oct-11	583.29	7.40	575.89
CWP-115	30-Jan-12	583.29	6.60	576.69
CWP-115	28-Aug-12	583.29	8.13	575.16
CWP-115	02-Nov-12	583.29	9.42	573.87
CWP-115	13-Apr-13	583.29	4.63	578.66
CWP-115	23-Oct-13	583.29	10.55	572.74
CWP-115	29-Apr-14	583.29	3.45	579.84
CWP-115	31-Oct-14	583.29	10.10	573.19
CWP-116	26-Feb-02	0.00	3.64	-3.64
CWP-116	28-Mar-02	0.00	3.65	-3.65
CWP-116	18-Apr-02	582.06	4.68	577.38
CWP-116	15-May-02	582.06	5.45	576.61
CWP-116	18-Jul-02	582.06	7.62	574.44
CWP-116	27-Sep-02	582.06	9.91	572.15
CWP-116	27-Nov-02	582.06	10.08	571.98
CWP-116	16-Jan-03	582.06	2.78	579.28
CWP-116	18-Apr-03	582.06	2.85	579.21
CWP-116	27-Jan-04	582.06	3.25	578.81
CWP-116	30-Apr-04	582.06	4.20	577.86
CWP-116	28-Jul-04	582.06	7.81	574.25
CWP-116	29-Oct-04	582.06	10.48	571.58
CWP-116	28-Jan-05	582.06	2.48	579.58
CWP-116	30-Apr-05	582.06	2.95	579.11
CWP-116	29-Jul-05	582.06	5.50	576.56
CWP-116	31-Oct-05	582.06	7.50	574.56
CWP-116	31-Jan-06	582.06	2.52	579.54
CWP-116	28-Apr-06	582.06	2.55	579.51
CWP-116	27-Jul-06	582.06	6.10	575.96
CWP-116	30-Oct-06	582.06	7.95	574.11
CWP-116	30-Jan-07	582.06	6.58	575.48
CWP-116	30-Apr-07	582.06	3.58	578.48
CWP-116	31-Jul-07	582.06	7.38	574.68
CWP-116	31-Oct-07	582.06	7.58	574.48
CWP-116	28-Jan-08	582.06	2.15	579.91
CWP-116	30-Apr-08	582.06	4.20	577.86
CWP-116	30-Jul-08	582.06	7.55	574.51
CWP-116	30-Oct-08	582.06	8.58	573.48
CWP-116	30-Jan-09	582.06	7.40	574.66
CWP-116	30-Apr-09	582.06	3.90	578.16
CWP-116	30-Jul-09	582.06	6.70	575.36
CWP-116	30-Oct-09	582.06	10.50	571.56
CWP-116	29-Jan-10	582.06	2.20	579.86
CWP-116	28-Apr-10	582.06	2.60	579.46
CWP-116	29-Jul-10	582.06	4.10	577.96
CWP-116	26-Jan-11	582.06	2.45	579.61
CWP-116	26-Apr-11	582.06	2.22	579.84
CWP-116	28-Jul-11	582.06	3.54	578.52
CWP-116	31-Oct-11	582.06	3.56	578.50
CWP-116	31-Jan-12	582.06	2.83	579.23
CWP-116	28-Aug-12	582.06	4.97	577.09

TABLE 3
GROUNDWATER MONITORING DATA
January 1999 through December 2014
Coast Wood Preserving Site
Ukiah, CA

Site	Date	MP Elevation	Depth To Water	Water Elevation
CWP-116	31-Oct-12	582.06	4.95	577.11
CWP-116	13-Apr-13	582.06	3.45	578.61
CWP-116	23-May-13	582.06	3.60	578.46
CWP-116	24-Oct-13	582.06	6.45	575.61
CWP-116	30-Apr-14	582.06	2.10	579.96
CWP-116	04-Nov-14	582.06	4.95	577.11
CWP-118A	29-Oct-04	582.41	Dry	NA
CWP-118A	29-Apr-05	582.41	6.18	576.23
CWP-118A	29-Jul-05	582.41	7.38	575.03
CWP-118A	31-Oct-05	582.41	10.20	572.21
CWP-118A	30-Jan-06	582.41	6.88	575.53
CWP-118A	26-Apr-06	582.41	5.62	576.79
CWP-118A	26-Jul-06	582.41	7.74	574.67
CWP-118A	31-Oct-06	582.41	Dry	NA
CWP-118A	30-Jan-07	582.41	7.78	574.63
CWP-118A	26-Apr-07	582.41	6.28	576.13
CWP-118A	25-Jul-07	582.41	8.60	573.81
CWP-118A	31-Oct-07	582.41	Dry	NA
CWP-118A	30-Jan-08	582.41	6.65	575.76
CWP-118A	29-Apr-08	582.41	6.85	575.56
CWP-118A	29-Jul-08	582.41	8.85	573.56
CWP-118A	30-Oct-08	582.41	Dry	NA
CWP-118A	28-Jan-09	582.41	9.12	573.29
CWP-118A	29-Apr-09	582.41	7.00	575.41
CWP-118A	28-Jul-09	582.41	8.80	573.61
CWP-118A	30-Oct-09	582.41	Dry	NA
CWP-118A	27-Jan-10	582.41	7.30	575.11
CWP-118A	28-Apr-10	582.41	6.20	576.21
CWP-118A	29-Jul-10	582.41	7.48	574.93
CWP-118A	26-Oct-10	582.41	9.30	573.11
CWP-118A	20-Jan-11	582.41	6.25	576.16
CWP-118A	19-Apr-11	582.41	5.89	576.52
CWP-118A	26-Jul-11	582.41	7.68	574.73
CWP-118A	27-Oct-11	582.41	7.85	574.56
CWP-118A	29-Jan-12	582.41	8.23	574.18
CWP-118A	28-Aug-12	582.41	8.64	573.77
CWP-118A	30-Oct-12	582.41	9.30	573.11
CWP-118A	13-Apr-13	582.41	7.10	575.31
CWP-118A	23-Oct-13	582.41	Dry	NA
CWP-118A	25-Apr-14	582.41	6.50	575.91
CWP-118A	31-Oct-14	582.41	Dry	NA
CWP-118B	29-Oct-04	582.50	12.02	570.48
CWP-118B	28-Jan-05	582.50	11.75	570.75
CWP-118B	30-Apr-05	582.50	5.94	576.56
CWP-118B	29-Jul-05	582.50	7.40	575.10
CWP-118B	31-Oct-05	582.50	10.45	572.05
CWP-118B	30-Jan-06	582.50	5.88	576.62
CWP-118B	26-Apr-06	582.50	6.09	576.41
CWP-118B	26-Jul-06	582.50	7.96	574.54

TABLE 3
GROUNDWATER MONITORING DATA
January 1999 through December 2014
Coast Wood Preserving Site
Ukiah, CA

Site	Date	MP Elevation	Depth To Water	Water Elevation
CWP-118B	31-Oct-06	582.50	10.94	571.56
CWP-118B	30-Jan-07	582.50	7.93	574.57
CWP-118B	26-Apr-07	582.50	5.88	576.62
CWP-118B	25-Jul-07	582.50	9.89	572.61
CWP-118B	30-Oct-07	582.50	10.58	571.92
CWP-118B	30-Jan-08	582.50	6.62	575.88
CWP-118B	29-Apr-08	582.50	6.20	576.30
CWP-118B	29-Jul-08	582.50	9.33	573.17
CWP-118B	28-Oct-08	582.50	10.50	572.00
CWP-118B	28-Jan-09	582.50	9.92	572.58
CWP-118B	29-Apr-09	582.50	9.55	572.95
CWP-118B	28-Jul-09	582.50	9.03	573.47
CWP-118B	29-Oct-09	582.50	10.50	572.00
CWP-118B	27-Jan-10	582.50	6.83	575.67
CWP-118B	28-Apr-10	582.50	5.55	576.95
CWP-118B	29-Jul-10	582.50	7.60	574.90
CWP-118B	26-Oct-10	582.50	9.22	573.28
CWP-118B	20-Jan-11	582.50	9.95	572.55
CWP-118B	19-Apr-11	582.50	5.55	576.95
CWP-118B	26-Jul-11	582.50	7.85	574.65
CWP-118B	27-Oct-11	582.50	6.75	575.75
CWP-118B	29-Jan-12	582.50	8.38	574.12
CWP-118B	28-Aug-12	582.50	9.02	573.48
CWP-118B	31-Oct-12	582.50	9.83	572.67
CWP-118B	13-Apr-13	582.50	7.55	574.95
CWP-118B	23-May-13	582.50	7.85	574.65
CWP-118B	23-Oct-13	582.50	11.90	570.60
CWP-118B	30-Apr-14	582.50	6.50	576.00
CWP-118B	04-Nov-14	582.50	11.50	571.00
CWP-120A	29-Oct-04	581.01	7.85	573.16
CWP-120A	28-Jan-05	581.01	6.47	574.54
CWP-120A	30-Apr-05	581.01	4.98	576.03
CWP-120A	29-Jul-05	581.01	7.28	573.73
CWP-120A	31-Jan-06	581.01	5.94	575.07
CWP-120A	28-Apr-06	581.01	5.80	575.21
CWP-120A	27-Jul-06	581.01	6.31	574.70
CWP-120A	31-Oct-06	581.01	6.12	574.89
CWP-120A	30-Jan-07	581.01	8.13	572.88
CWP-120A	30-Apr-07	581.01	6.65	574.36
CWP-120A	31-Jul-07	581.01	7.00	574.01
CWP-120A	30-Oct-07	581.01	6.80	574.21
CWP-120A	28-Jan-08	581.01	6.40	574.61
CWP-120A	30-Apr-08	581.01	6.30	574.71
CWP-120A	29-Jul-08	581.01	7.00	574.01
CWP-120A	30-Oct-08	581.01	7.05	573.96
CWP-120A	30-Jan-09	581.01	6.70	574.31
CWP-120A	30-Apr-09	581.01	6.20	574.81
CWP-120A	29-Jul-09	581.01	6.85	574.16
CWP-120A	29-Oct-09	581.01	8.98	572.03
CWP-120A	28-Jan-10	581.01	5.80	575.21

TABLE 3
GROUNDWATER MONITORING DATA
January 1999 through December 2014
Coast Wood Preserving Site
Ukiah, CA

Site	Date	MP Elevation	Depth To Water	Water Elevation
CWP-120A	28-Apr-10	581.01	4.70	576.31
CWP-120A	29-Jul-10	581.01	6.50	574.51
CWP-120A	27-Oct-10	581.01	6.45	574.56
CWP-120A	21-Jan-11	581.01	5.02	575.99
CWP-120A	20-Apr-11	581.01	5.30	575.71
CWP-120A	27-Jul-11	581.01	6.55	574.46
CWP-120A	30-Oct-11	581.01	6.60	574.41
CWP-120A	30-Jan-12	581.01	6.23	574.78
CWP-120A	28-Aug-12	581.01	6.70	574.31
CWP-120A	31-Oct-12	581.01	6.60	574.41
CWP-120A	13-Apr-13	581.01	7.56	573.45
CWP-120A	23-May-13	581.01	7.65	573.36
CWP-120A	23-Oct-13	581.01	Dry	NA
CWP-120A	29-Apr-14	581.01	6.38	574.63
CWP-120A	31-Oct-14	581.01	Dry	NA
CWP-120B	29-Oct-04	580.86	11.72	569.14
CWP-120B	28-Jan-05	580.86	6.11	574.75
CWP-120B	30-Apr-05	580.86	5.90	574.96
CWP-120B	29-Jul-05	580.86	7.42	573.44
CWP-120B	31-Jan-06	580.86	5.45	575.41
CWP-120B	28-Apr-06	580.86	6.00	574.86
CWP-120B	27-Jul-06	580.86	7.35	573.51
CWP-120B	31-Oct-06	580.86	9.98	570.88
CWP-120B	30-Jan-07	580.86	7.78	573.08
CWP-120B	30-Apr-07	580.86	6.40	574.46
CWP-120B	31-Jul-07	580.86	7.74	573.12
CWP-120B	30-Oct-07	580.86	9.32	571.54
CWP-120B	28-Jan-08	580.86	5.65	575.21
CWP-120B	30-Apr-08	580.86	6.45	574.41
CWP-120B	29-Jul-08	580.86	7.95	572.91
CWP-120B	30-Oct-08	580.86	9.45	571.41
CWP-120B	30-Jan-09	580.86	8.50	572.36
CWP-120B	30-Apr-09	580.86	6.60	574.26
CWP-120B	29-Jul-09	580.86	7.90	572.96
CWP-120B	29-Oct-09	580.86	6.90	573.96
CWP-120B	28-Jan-10	580.86	5.90	574.96
CWP-120B	29-Apr-10	580.86	4.20	576.66
CWP-120B	29-Jul-10	580.86	7.30	573.56
CWP-120B	27-Oct-10	580.86	8.50	572.36
CWP-120B	21-Jan-11	580.86	5.31	575.55
CWP-120B	20-Apr-11	580.86	5.30	575.56
CWP-120B	27-Jul-11	580.86	7.45	573.41
CWP-120B	30-Oct-11	580.86	8.20	572.66
CWP-120B	30-Jan-12	580.86	7.15	573.71
CWP-120B	28-Aug-12	580.86	8.17	572.69
CWP-120B	02-Nov-12	580.86	8.42	572.44
CWP-120B	13-Apr-13	580.86	7.10	573.76
CWP-120B	23-Oct-13	580.86	11.23	569.63
CWP-120B	30-Apr-14	580.86	6.26	574.60
CWP-120B	30-Oct-14	580.86	10.53	570.33

TABLE 3
GROUNDWATER MONITORING DATA
January 1999 through December 2014
Coast Wood Preserving Site
Ukiah, CA

Site	Date	MP Elevation	Depth To Water	Water Elevation
CWP-121A	29-Oct-04	580.38	7.55	572.83
CWP-121A	28-Jan-05	580.38	7.11	573.27
CWP-121A	30-Apr-05	580.36	7.22	573.14
CWP-121A	29-Jul-05	580.36	6.80	573.56
CWP-121A	31-Jan-06	580.36	4.45	575.91
CWP-121A	28-Apr-06	580.36	5.10	575.26
CWP-121A	27-Jul-06	580.36	6.42	573.94
CWP-121A	31-Oct-06	580.36	6.76	573.60
CWP-121A	30-Jan-07	580.36	6.40	573.96
CWP-121A	30-Apr-07	580.36	6.22	574.14
CWP-121A	31-Jul-07	580.36	6.68	573.68
CWP-121A	30-Oct-07	580.36	9.06	571.30
CWP-121A	30-Jan-08	580.36	5.38	574.98
CWP-121A	29-Apr-08	580.36	6.00	574.36
CWP-121A	30-Jul-08	580.36	6.40	573.96
CWP-121A	29-Oct-08	580.36	6.80	573.56
CWP-121A	29-Jan-09	580.36	8.10	572.26
CWP-121A	30-Apr-09	580.36	5.80	574.56
CWP-121A	29-Jul-09	580.36	6.60	573.76
CWP-121A	29-Oct-09	580.36	6.70	573.66
CWP-121A	28-Jan-10	580.36	5.60	574.76
CWP-121A	29-Apr-10	580.36	4.65	575.71
CWP-121A	29-Jul-10	580.36	6.55	573.81
CWP-121A	27-Oct-10	580.36	6.21	574.15
CWP-121A	25-Jan-11	580.36	5.12	575.24
CWP-121A	20-Apr-11	580.36	5.42	574.94
CWP-121A	27-Jul-11	580.36	5.95	574.41
CWP-121A	30-Oct-11	580.36	8.05	572.31
CWP-121A	30-Jan-12	580.36	6.40	573.96
CWP-121A	28-Aug-12	580.36	6.60	573.76
CWP-121A	02-Nov-12	580.36	6.48	573.88
CWP-121A	13-Apr-13	580.36	6.95	573.41
CWP-121A	23-Oct-13	580.36	Dry	NA
CWP-121A	29-Apr-14	580.36	6.20	574.16
CWP-121A	31-Oct-14	580.36	Dry	NA
CWP-121B	29-Oct-04	580.36	10.70	569.66
CWP-121B	28-Jan-05	580.36	5.20	575.16
CWP-121B	30-Apr-05	580.36	5.90	574.46
CWP-121B	29-Jul-05	580.36	7.22	573.14
CWP-121B	31-Jan-06	580.36	4.48	575.88
CWP-121B	28-Apr-06	580.36	5.45	574.91
CWP-121B	27-Jul-06	580.36	7.53	572.83
CWP-121B	31-Oct-06	580.36	9.56	570.80
CWP-121B	30-Jan-07	580.36	8.90	571.46
CWP-121B	30-Apr-07	580.36	4.92	575.44
CWP-121B	31-Jul-07	580.36	7.30	573.06
CWP-121B	30-Oct-07	580.36	6.44	573.92
CWP-121B	30-Jan-08	580.36	5.50	574.86
CWP-121B	29-Apr-08	580.36	5.48	574.88

TABLE 3
GROUNDWATER MONITORING DATA
January 1999 through December 2014
Coast Wood Preserving Site
Ukiah, CA

Site	Date	MP Elevation	Depth To Water	Water Elevation
CWP-121B	30-Jul-08	580.36	8.30	572.06
CWP-121B	30-Oct-08	580.36	9.35	571.01
CWP-121B	29-Jan-09	580.36	6.50	573.86
CWP-121B	30-Apr-09	580.36	7.00	573.36
CWP-121B	29-Jul-09	580.36	7.70	572.66
CWP-121B	29-Oct-09	580.36	8.80	571.56
CWP-121B	28-Jan-10	580.36	7.75	572.61
CWP-121B	28-Apr-10	580.36	8.00	572.36
CWP-121B	29-Jul-10	580.36	9.70	570.66
CWP-121B	27-Oct-10	580.36	10.10	570.26
CWP-121B	25-Jan-11	580.36	6.85	573.51
CWP-121B	20-Apr-11	580.36	5.41	574.95
CWP-121B	27-Jul-11	580.36	6.55	573.81
CWP-121B	30-Oct-11	580.36	6.50	573.86
CWP-121B	30-Jan-12	580.36	7.50	572.86
CWP-121B	28-Aug-12	580.36	9.77	570.59
CWP-121B	02-Nov-12	580.36	8.33	572.03
CWP-121B	13-Apr-13	580.36	7.15	573.21
CWP-121B	23-Oct-13	580.36	11.35	569.01
CWP-121B	29-Apr-14	580.36	6.52	573.84
CWP-121B	31-Oct-14	580.36	10.40	569.96
CWP-122	25-Jan-13		5.60	#Error
CWP-122	13-Apr-13	581.11	7.52	573.59
CWP-122	11-Jul-13	581.11	9.30	571.81
CWP-122	24-Oct-13	581.11	12.15	568.96
CWP-122	25-Apr-14	581.11	6.47	574.64
CWP-122	30-Oct-14	581.11	11.53	569.58
CWP-15	21-Aug-99	0.00	10.02	-10.02
CWP-15	17-Dec-99	579.96	9.01	570.95
CWP-15	08-Apr-00	579.96	5.99	573.97
CWP-15	04-Oct-00	579.96	11.51	568.45
CWP-15	17-Apr-01	579.96	6.39	573.57
CWP-15	31-Oct-01	579.96	11.91	568.05
CWP-15	18-Apr-02	579.96	6.68	573.28
CWP-15	15-Jan-03	579.96	6.10	573.86
CWP-15	18-Apr-03	579.96	5.71	574.25
CWP-15	22-Oct-03	579.96	12.03	567.93
CWP-15	26-Jan-04	579.96	6.00	573.96
CWP-15	28-Apr-04	579.96	6.48	573.48
CWP-15	27-Oct-04	579.96	10.54	569.42
CWP-15	28-Jan-05	579.96	6.40	573.56
CWP-15	29-Jul-05	579.96	7.91	572.05
CWP-15	27-Oct-05	579.96	10.98	568.98
CWP-15	26-Jan-06	579.96	5.57	574.39
CWP-15	26-Apr-06	579.96	5.08	574.88
CWP-15	30-Oct-06	579.96	10.85	569.11
CWP-15	29-Jan-07	579.96	8.01	571.95
CWP-15	25-Jul-07	579.96	9.98	569.98
CWP-15	29-Jan-08	579.96	6.02	573.94

TABLE 3
GROUNDWATER MONITORING DATA
January 1999 through December 2014
Coast Wood Preserving Site
Ukiah, CA

Site	Date	MP Elevation	Depth To Water	Water Elevation
CWP-15	28-Apr-08	579.96	6.64	573.32
CWP-15	28-Jul-08	579.96	9.20	570.76
CWP-15	28-Jan-09	579.96	8.92	571.04
CWP-15	28-Jul-09	579.96	9.20	570.76
CWP-15	27-Jan-10	579.96	7.50	572.46
CWP-15	29-Jul-10	579.96	7.75	572.21
CWP-15	20-Jan-11	579.96	5.45	574.51
CWP-15	26-Jul-11	579.96	7.98	571.98
CWP-15	27-Oct-11	579.96	8.25	571.71
CWP-15	29-Jan-12	579.96	7.53	572.43
CWP-20	30-Jan-99	578.52	5.19	573.33
CWP-20	21-Feb-99	578.52	6.11	572.41
CWP-20	20-Mar-99	578.52	1.21	577.31
CWP-20	24-Apr-99	578.52	5.97	572.55
CWP-20	15-May-99	578.52	7.34	571.18
CWP-20	19-Jun-99	578.52	8.31	570.21
CWP-20	24-Jul-99	578.52	9.01	569.51
CWP-20	21-Aug-99	578.52	8.65	569.87
CWP-20	11-Sep-99	578.52	9.98	568.54
CWP-20	22-Oct-99	578.52	10.61	567.91
CWP-20	19-Nov-99	578.52	5.46	573.06
CWP-20	21-Dec-99	578.52	7.86	570.66
CWP-20	21-Jan-00	578.52	2.10	576.42
CWP-20	14-Feb-00	578.52	0.00	578.52
CWP-20	17-Mar-00	578.52	6.71	571.81
CWP-20	08-Apr-00	578.52	4.25	574.27
CWP-20	20-May-00	578.52	4.29	574.23
CWP-20	17-Jun-00	578.52	5.39	573.13
CWP-20	17-Jul-00	578.52	7.66	570.86
CWP-20	15-Aug-00	578.52	9.96	568.56
CWP-20	15-Sep-00	578.52	11.19	567.33
CWP-20	04-Oct-00	578.52	7.66	570.86
CWP-20	14-Nov-00	578.52	7.01	571.51
CWP-20	07-Dec-00	578.52	11.27	567.25
CWP-20	11-Jan-01	578.52	6.55	571.97
CWP-20	28-Feb-01	578.52	9.60	568.92
CWP-20	21-Mar-01	578.52	10.73	567.79
CWP-20	17-Apr-01	578.52	3.56	574.96
CWP-20	29-Aug-01	578.52	7.60	570.92
CWP-20	31-Oct-01	578.52	11.30	567.22
CWP-20	28-Nov-01	578.52	7.95	570.57
CWP-20	31-Jan-02	578.52	7.04	571.48
CWP-20	18-Apr-02	578.52	7.20	571.32
CWP-20	15-May-02	578.52	3.10	575.42
CWP-20	18-Jul-02	578.52	4.67	573.85
CWP-20	30-Aug-02	578.52	12.35	566.17
CWP-20	27-Sep-02	578.52	8.34	570.18
CWP-20	23-Oct-02	578.52	12.41	566.11
CWP-20	17-Jan-03	578.52	7.60	570.92
CWP-20	29-Jul-03	578.52	6.49	572.03

TABLE 3
GROUNDWATER MONITORING DATA
January 1999 through December 2014
Coast Wood Preserving Site
Ukiah, CA

Site	Date	MP Elevation	Depth To Water	Water Elevation
CWP-20	20-Oct-03	578.52	10.31	568.21
CWP-20	27-Jan-04	578.52	4.76	573.76
CWP-20	29-Apr-04	578.52	5.61	572.91
CWP-20	27-Jul-04	578.52	8.94	569.58
CWP-20	27-Oct-04	578.52	7.90	570.62
CWP-20	28-Jan-05	578.52	4.83	573.69
CWP-20	29-Apr-05	578.52	4.66	573.86
CWP-20	29-Jul-05	578.52	6.81	571.71
CWP-20	30-Jan-06	578.52	5.32	573.20
CWP-20	27-Apr-06	578.52	4.05	574.47
CWP-20	26-Jul-06	578.52	7.11	571.41
CWP-20	30-Jan-07	578.52	6.73	571.79
CWP-20	29-Apr-07	578.52	4.28	574.24
CWP-20	31-Jul-07	578.52	8.04	570.48
CWP-20	30-Oct-07	578.52	8.38	570.14
CWP-20	28-Jan-08	578.52	5.10	573.42
CWP-20	30-Apr-08	578.52	7.64	570.88
CWP-20	30-Jul-08	578.52	8.23	570.29
CWP-20	29-Oct-08	578.52	9.47	569.05
CWP-20	30-Jan-09	578.52	7.15	571.37
CWP-20	29-Apr-09	578.52	5.87	572.65
CWP-20	29-Jul-09	578.52	8.20	570.32
CWP-20	30-Oct-09	578.52	8.35	570.17
CWP-20	29-Jan-10	578.52	5.15	573.37
CWP-20	28-Apr-10	578.52	4.20	574.32
CWP-20	29-Jul-10	578.52	6.94	571.58
CWP-20	28-Oct-10	578.52	7.00	571.52
CWP-20	26-Jan-11	578.52	5.15	573.37
CWP-20	19-Apr-11	578.52	4.42	574.10
CWP-20	28-Jul-11	578.52	7.02	571.50
CWP-20	31-Oct-11	578.52	7.80	570.72
CWP-20	31-Jan-12	578.52	6.40	572.12
CWP-20	28-Aug-12	578.52	8.17	570.35
CWP-20	02-Nov-12	578.52	7.86	570.66
CWP-20	13-Apr-13	578.52	6.78	571.74
CWP-20	22-Oct-13	578.52	11.12	567.40
CWP-20	29-Apr-14	578.52	5.45	573.07
CWP-20	30-Oct-14	578.52	10.48	568.04
CWP-21	30-Jan-99	579.39	6.11	573.28
CWP-21	21-Feb-99	579.39	4.19	575.20
CWP-21	20-Mar-99	579.39	5.41	573.98
CWP-21	24-Apr-99	579.39	5.47	573.92
CWP-21	15-May-99	579.39	7.55	571.84
CWP-21	19-Jun-99	579.39	8.36	571.03
CWP-21	24-Jul-99	579.39	9.05	570.34
CWP-21	21-Aug-99	579.39	10.03	569.36
CWP-21	11-Sep-99	579.39	10.21	569.18
CWP-21	22-Oct-99	579.39	10.24	569.15
CWP-21	19-Nov-99	579.39	8.46	570.93
CWP-21	21-Dec-99	579.39	8.91	570.48

TABLE 3
GROUNDWATER MONITORING DATA
January 1999 through December 2014
Coast Wood Preserving Site
Ukiah, CA

Site	Date	MP Elevation	Depth To Water	Water Elevation
CWP-21	21-Jan-00	579.39	6.88	572.51
CWP-21	14-Feb-00	579.39	3.42	575.97
CWP-21	17-Mar-00	579.39	3.07	576.32
CWP-21	08-Apr-00	579.39	4.36	575.03
CWP-21	20-May-00	579.39	9.19	570.20
CWP-21	17-Jun-00	579.39	7.55	571.84
CWP-21	17-Jul-00	579.39	7.61	571.78
CWP-21	15-Aug-00	579.39	8.39	571.00
CWP-21	15-Sep-00	579.39	9.26	570.13
CWP-21	04-Oct-00	579.39	10.41	568.98
CWP-21	14-Nov-00	579.39	10.50	568.89
CWP-21	07-Dec-00	579.39	10.62	568.77
CWP-21	11-Jan-01	579.39	9.57	569.82
CWP-21	28-Feb-01	579.39	3.57	575.82
CWP-21	21-Mar-01	579.39	4.98	574.41
CWP-21	17-Apr-01	579.39	4.96	574.43
CWP-21	29-Aug-01	579.39	8.81	570.58
CWP-21	31-Oct-01	579.39	10.73	568.66
CWP-21	28-Nov-01	579.39	8.17	571.22
CWP-21	28-Dec-01	579.39	4.18	575.21
CWP-21	31-Jan-02	579.39	4.36	575.03
CWP-21	18-Apr-02	579.39	5.77	573.62
CWP-21	18-Jul-02	579.39	8.01	571.38
CWP-21	30-Aug-02	579.39	9.26	570.13
CWP-21	27-Sep-02	579.39	10.12	569.27
CWP-21	23-Oct-02	579.39	10.37	569.02
CWP-21	16-Jan-03	579.39	3.25	576.14
CWP-21	18-Apr-03	579.39	4.42	574.97
CWP-21	30-Jul-03	579.39	7.97	571.42
CWP-21	22-Oct-03	579.39	10.27	569.12
CWP-21	27-Jan-04	579.39	4.17	575.22
CWP-21	27-Jul-04	579.39	9.22	570.17
CWP-21	28-Oct-04	579.39	9.88	569.51
CWP-21	28-Jan-05	579.39	4.82	574.57
CWP-21	29-Apr-05	579.39	3.48	575.91
CWP-21	29-Jul-05	579.39	7.30	572.09
CWP-21	27-Oct-05	579.39	10.32	569.07
CWP-21	27-Jan-06	579.39	3.13	576.26
CWP-21	27-Apr-06	579.39	3.16	576.23
CWP-21	26-Jul-06	579.39	7.68	571.71
CWP-21	30-Oct-06	579.39	10.42	568.97
CWP-21	29-Jan-07	579.39	8.78	570.61
CWP-21	26-Apr-07	579.39	8.42	570.97
CWP-21	30-Jul-07	579.39	9.80	569.59
CWP-21	30-Oct-07	579.39	10.24	569.15
CWP-21	28-Jan-08	579.39	3.30	576.09
CWP-21	28-Apr-08	579.39	5.48	573.91
CWP-21	30-Jul-08	579.39	9.00	570.39
CWP-21	28-Oct-08	579.39	10.98	568.41
CWP-21	28-Jan-09	579.39	1.00	578.39
CWP-21	29-Apr-09	579.39	6.15	573.24

TABLE 3
GROUNDWATER MONITORING DATA
January 1999 through December 2014
Coast Wood Preserving Site
Ukiah, CA

Site	Date	MP Elevation	Depth To Water	Water Elevation
CWP-21	29-Jul-09	579.39	9.10	570.29
CWP-21	29-Oct-09	579.39	10.21	569.18
CWP-21	28-Jan-10	579.39	3.60	575.79
CWP-21	28-Apr-10	579.39	3.32	576.07
CWP-21	29-Jul-10	579.39	7.50	571.89
CWP-21	26-Oct-10	579.39	8.68	570.71
CWP-21	20-Jan-11	579.39	3.63	575.76
CWP-21	19-Apr-11	579.39	3.70	575.69
CWP-21	28-Jul-11	579.39	7.65	571.74
CWP-21	31-Oct-11	579.39	9.30	570.09
CWP-21	29-Jan-12	579.39	7.45	571.94
CWP-21	28-Aug-12	579.39	9.25	570.14
CWP-21	31-Oct-12	579.39	9.85	569.54
CWP-21	13-Apr-13	579.39	6.80	572.59
CWP-21	23-May-13	579.39	7.93	571.46
CWP-21	22-Oct-13	579.39	11.23	568.16
CWP-21	30-Apr-14	579.39	5.85	573.54
CWP-21	04-Nov-14	579.39	11.08	568.31
CWP-22	21-Aug-99	580.02	12.40	567.62
CWP-22	17-Dec-99	580.02	10.90	569.12
CWP-22	08-Apr-00	580.02	7.97	572.05
CWP-22	04-Oct-00	580.02	13.39	566.63
CWP-22	17-Apr-01	580.02	8.28	571.74
CWP-22	31-Oct-01	580.02	13.07	566.95
CWP-22	18-Apr-02	580.02	8.52	571.50
CWP-22	15-Jan-03	580.02	7.65	572.37
CWP-22	18-Apr-03	580.02	7.45	572.57
CWP-22	22-Oct-03	580.02	13.11	566.91
CWP-22	29-Apr-04	580.02	7.85	572.17
CWP-22	27-Oct-04	580.02	11.48	568.54
CWP-22	28-Jan-05	580.02	7.48	572.54
CWP-22	29-Jul-05	580.02	10.43	569.59
CWP-22	31-Oct-05	580.02	12.60	567.42
CWP-22	26-Jan-06	580.02	7.30	572.72
CWP-22	27-Apr-06	580.02	7.10	572.92
CWP-22	30-Oct-06	580.02	12.62	567.40
CWP-22	26-Apr-07	580.02	9.68	570.34
CWP-22	26-Jul-07	580.02	11.45	568.57
CWP-22	29-Jan-08	580.02	7.42	572.60
CWP-22	28-Apr-08	580.02	8.63	571.39
CWP-22	28-Jul-09	580.02	12.00	568.02
CWP-22	27-Jan-10	580.02	7.95	572.07
CWP-22	29-Jul-10	580.02	10.90	569.12
CWP-22	26-Oct-10	580.02	10.32	569.70
CWP-22	26-Jan-11	580.02	7.75	572.27
CWP-22	26-Apr-11	580.02	7.55	572.47
CWP-22	26-Jul-11	580.02	10.98	569.04
CWP-22	29-Jan-12	580.02	9.57	570.45
CWP-22	28-Aug-12	580.02	12.25	567.77
CWP-22	30-Oct-12	580.02	11.90	568.12

TABLE 3
GROUNDWATER MONITORING DATA
January 1999 through December 2014
Coast Wood Preserving Site
Ukiah, CA

Site	Date	MP Elevation	Depth To Water	Water Elevation
CWP-22	13-Apr-13	580.02	10.20	569.82
CWP-22	11-Jul-13	580.02	12.10	567.92
CWP-22	22-Oct-13	580.02	14.56	565.46
CWP-22	25-Apr-14	580.02	7.47	572.55
CWP-22	30-Oct-14	580.02	13.02	567.00
HL-07	30-Jan-99	578.36	7.99	570.37
HL-07	21-Feb-99	578.36	11.03	567.33
HL-07	20-Mar-99	578.36	14.28	564.08
HL-07	24-Apr-99	578.36	7.86	570.50
HL-07	15-May-99	578.36	14.01	564.35
HL-07	19-Jun-99	578.36	14.12	564.24
HL-07	24-Jul-99	578.36	14.09	564.27
HL-07	21-Aug-99	578.36	14.07	564.29
HL-07	11-Sep-99	578.36	14.18	564.18
HL-07	22-Oct-99	578.36	11.91	566.45
HL-07	19-Nov-99	578.36	11.22	567.14
HL-07	21-Dec-99	578.36	10.56	567.80
HL-07	21-Jan-00	578.36	8.85	569.51
HL-07	14-Feb-00	578.36	5.19	573.17
HL-07	17-Mar-00	578.36	4.48	573.88
HL-07	08-Apr-00	578.36	5.61	572.75
HL-07	20-May-00	578.36	7.57	570.79
HL-07	17-Jun-00	578.36	9.29	569.07
HL-07	17-Jul-00	578.36	9.68	568.68
HL-07	15-Aug-00	578.36	10.08	568.28
HL-07	15-Sep-00	578.36	11.03	567.33
HL-07	04-Oct-00	578.36	12.21	566.15
HL-07	14-Nov-00	578.36	12.21	566.15
HL-07	07-Dec-00	578.36	12.27	566.09
HL-07	11-Jan-01	578.36	11.57	566.79
HL-07	28-Feb-01	578.36	4.67	573.69
HL-07	21-Mar-01	578.36	6.00	572.36
HL-07	17-Apr-01	578.36	6.24	572.12
HL-07	29-Aug-01	578.36	10.56	567.80
HL-07	31-Oct-01	578.36	12.38	565.98
HL-07	31-Jan-02	578.36	7.23	571.13
HL-07	18-Apr-02	578.36	7.15	571.21
HL-07	15-May-02	578.36	8.83	569.53
HL-07	18-Jul-02	578.36	9.72	568.64
HL-07	15-Jan-03	578.36	3.80	574.56
HL-07	18-Apr-03	578.36	5.78	572.58
HL-07	26-Jan-04	578.36	5.57	572.79
HL-07	29-Apr-04	578.36	7.66	570.70
HL-07	27-Jul-04	578.36	10.82	567.54
HL-07	27-Oct-04	578.36	11.70	566.66
HL-07	28-Jan-05	578.36	5.00	573.36
HL-07	29-Apr-05	578.36	5.57	572.79
HL-07	29-Jul-05	578.36	7.90	570.46
HL-07	31-Oct-05	578.36	11.85	566.51
HL-07	30-Jan-06	578.36	4.33	574.03

TABLE 3
GROUNDWATER MONITORING DATA
January 1999 through December 2014
Coast Wood Preserving Site
Ukiah, CA

Site	Date	MP Elevation	Depth To Water	Water Elevation
HL-07	27-Apr-06	578.36	4.40	573.96
HL-07	26-Jul-06	578.36	9.18	569.18
HL-07	31-Oct-06	578.36	11.94	566.42
HL-07	30-Jan-07	578.36	9.73	568.63
HL-07	29-Apr-07	578.36	6.86	571.50
HL-07	31-Jul-07	578.36	10.26	568.10
HL-07	30-Oct-07	578.36	11.55	566.81
HL-07	28-Jan-08	578.36	4.85	573.51
HL-07	30-Apr-08	578.36	6.87	571.49
HL-07	30-Jul-08	578.36	10.40	567.96
HL-07	30-Oct-08	578.36	12.30	566.06
HL-07	30-Jan-09	578.36	10.40	567.96
HL-07	30-Apr-09	578.36	7.30	571.06
HL-07	30-Jul-09	578.36	10.30	568.06
HL-07	30-Oct-09	578.36	11.48	566.88
HL-07	28-Jan-10	578.36	5.25	573.11
HL-07	29-Apr-10	578.36	4.10	574.26
HL-07	29-Jul-10	578.36	8.65	569.71
HL-07	28-Oct-10	578.36	9.80	568.56
HL-07	26-Jan-11	578.36	7.70	570.66
HL-07	26-Apr-11	578.36	5.01	573.35
HL-07	28-Jul-11	578.36	8.80	569.56
HL-07	31-Oct-11	578.36	10.40	567.96
HL-07	31-Jan-12	578.36	8.75	569.61
HL-07	28-Aug-12	578.36	10.50	567.86
HL-07	31-Oct-12	578.36	10.97	567.39
HL-07	13-Apr-13	578.36	8.72	569.64
HL-07	23-May-13	578.36	9.33	569.03
HL-07	23-Oct-13	578.36	12.63	565.73
HL-07	30-Apr-14	578.36	6.95	571.41
HL-07	31-Oct-14	578.36	12.40	565.96

TABLE 4

Dissolved Arsenic, Dissolved Chromium, Dissolved Manganese,
Dissolved Calcium, Sulfate, Ammonia, Dissolved Boron

January 1999 through December 2014
Coast Wood Preserving, Inc.
Ukiah, CA.

SITE	DATE	Dissolved Arsenic	Dissolved Chromium	Hexavalent Chromium	Dissolved Manganese	Dissolved Calcium	Sulfate	Ammonia as NH3	Dissolved Boron
		(ug/L)				(mg/L)			
CWP-05	4/10/2000	<10	12000	--	<100	66	337	--	--
CWP-05	7/17/2000	<10	920	--	2200	240	891	--	--
CWP-05A	4/17/2001	<10	4500	--	<10	54	257	--	--
CWP-05	1/31/2002	<10	2100	--	62	100	473	--	--
CWP-05	7/16/2002	14	40	--	1000	300	493	--	--
CWP-05	1/15/2003	<5	1100	--	3500	74	304	--	--
CWP-05	3/14/2003	<5	1300	--	2100	140	580	--	--
CWP-05	4/17/2003	<5	1300	--	2100	140	580	--	--
CWP-05	01/26/2004	<5	<10	--	6700	150	662	--	--
CWP-05	04/29/2004	<5	<10	--	6700	140	551	--	--
CWP-05	01/28/2005	<5	490	--	650	--	305	<0.50	0.051
CWP-05	04/29/2005	<5	51	--	1400	--	234	<0.50	0.054
CWP-05	01/30/2006	<5	260	--	1500	--	410	<0.50	<0.050
CWP-05	04/28/2006	9.7	15	--	6700	--	487	<0.50	<0.050
CWP-05	01/30/2007	59	150	--	22000	--	1760	<0.50	0.13
CWP-05	04/30/2007	<5.0	<10	--	1400	--	239	<0.50	0.11
CWP-05	07/28/2008	<5.0	<10	--	430	--	138	<0.50	0.086
CWP-05	4/29/2009	<5.0	80	--	600	--	146	<0.50	0.14
CWP-05	01/28/10	<5.0	250	--	580	--	258	<0.50	0.12
CWP-05	4/29/2010	<5.0	<10	--	1500	--	135	<0.50	0.17
CWP-05	7/28/2010	6.8	<10	--	2200	--	240	<0.50	0.23
CWP-05	10/28/2010	10	12	--	8100	--	1010	0.72	0.63
CWP-05	1/26/2011	<5.0	11	--	1200	--	96.9	<0.50	0.12
CWP-05	4/26/2011	<5.0	68	--	490	--	84.7	<0.50	0.15
CWP-05[(a)]	4/26/2011	--	72	72.4	--	--	--	--	--
CWP-05	7/28/2011	<5.0	<10	--	1300	--	146	<0.50	0.19
CWP-05	1/31/2012	<5.0	14	--	1500	--	387	<0.50	0.11
CWP-05	4/30/2013	11	<10	--	200	32	96	<0.50	--
CWP-05[(a)]	5/23/2013	--	--	<0.50	--	--	--	--	--
CWP-05	4/30/2014	<5.0	68	--	940	73	306	<0.50	--
CWP-05[(a)]	4/30/2014	--	114	44.8	--	--	--	--	--
CWP-06	1/30/1999	--	20000	--	--	--	--	--	--
CWP-06	2/27/1999	--	16000	--	--	--	--	--	--
CWP-06	3/20/1999	--	20000	--	--	--	--	--	--
CWP-06	4/24/1999	--	2200	--	--	--	--	--	--
CWP-06	5/17/1999	--	22000	--	--	--	--	--	--
CWP-06	6/19/1999	--	25000	--	--	--	--	--	--
CWP-06	7/26/1999	--	25000	--	--	--	--	--	--
CWP-06	8/27/1999	<5	18000	--	270	22	144	--	--
CWP-06	9/11/1999	<5	28000	--	420	35	<.5	--	--
CWP-06	10/22/1999	--	400	--	--	30	13	--	--
CWP-06	11/19/1999	220	230	--	80	6	8	--	--
CWP-06	12/21/1999	<10	<50	--	140	3000	863	--	--
CWP-06	1/21/2000	<10	<10	--	32	1890	11	--	--

** Special sampling due to high pH and strong calcium polysulfide odor.

[(a)] Samples analyzed by GeoAnalytical

TABLE 4

Dissolved Arsenic, Dissolved Chromium, Dissolved Manganese,
Dissolved Calcium, Sulfate, Ammonia, Dissolved Boron

January 1999 through December 2014
Coast Wood Preserving, Inc.
Ukiah, CA.

SITE	DATE	Dissolved Arsenic	Dissolved Chromium	Hexavalent Chromium	Dissolved Manganese	Dissolved Calcium	Sulfate	Ammonia as NH3	Dissolved Boron
		(ug/L)				(mg/L)			
CWP-06	2/14/2000	378	<10	--	54	3440	915	--	--
CWP-06	3/17/2000	14	26	--	130	2200	914	--	--
CWP-06	4/8/2000	430	48	--	130	2850	1107	--	--
CWP-06	5/20/2000	<10	28	--	140	210	10	--	--
CWP-06	6/17/2000	170	<500	--	<500	3100	1719	--	--
CWP-06	7/17/2000	12	<150	--	285	1200	1965	--	--
CWP-06	8/15/2000	260	20	--	220	1900	2503	--	--
CWP-06	9/15/2000	340	<50	--	52	3000	2590	--	--
CWP-06	10/5/2000	450	<500	--	<500	3700	1850.25	--	--
CWP-06	11/14/2000	460	<10	--	110	3300	741.59	--	--
CWP-06	12/7/2000	320	<500	--	<500	2300	1591	--	--
CWP-06	1/11/2001	289	<10	--	4100	1200	1843	--	--
CWP-06	2/28/2001	46	180	--	29000	450	2020	--	--
CWP-06	3/19/2001	<10	5400	--	270	61	284	--	--
CWP-06	4/18/2001	51	270	--	10000	240	2130	--	--
CWP-06	8/29/2001	<10	840	--	22000	510	3060	--	--
CWP-06	10/31/2001	530	21000	--	22000	530	4860	--	--
CWP-06	10/31/2001	2900	120	--	28000	560	2540	--	--
CWP-06	1/31/2002	<10	670	--	2300	54	403	--	--
CWP-06	4/18/2002	15	1800	--	4800	120	950	--	--
CWP-06	5/15/2002	47	86	--	11000	260	1660	--	--
CWP-06	7/18/2002	80	1700	--	9300	620	1960	--	--
CWP-06	8/30/2002	15	1800	--	9300	560	2060	--	--
CWP-06	10/25/2002	19	1400	--	5900	320	1190	--	--
CWP-06	1/17/2003	36	450	--	7500	140	868	--	--
CWP-06	4/22/2003	8.6	680	--	5400	100	638	--	--
CWP-06	07/30/2003	23	11	--	14000	530	1870	--	--
CWP-06	09/23/2003	110	<10	--	14000	730	2020	--	--
CWP-06	10/23/2003	<5	820	--	27000	400	2160	--	--
CWP-06	12/16/2003	5.9	48	--	18000	420	1760	--	--
CWP-06	01/27/2004	9.6	<10	--	22000	210	1240	--	--
CWP-06	04/30/2004	11	48	--	20000	170	1210	--	--
CWP-06	07/28/2004	7.3	330	--	25000	360	2480	--	--
CWP-06	01/31/2005	<5	200	--	28000	--	1510	<0.50	0.11
CWP-06	04/30/2005	29	140	--	4400	--	253	<0.50	0.076
CWP-06	07/29/2005	<5	35	--	19000	--	1100	<0.50	0.20
CWP-06	10/31/2005	12	310	--	18000	--	1360	1.3	0.68
CWP-06	01/31/2006	<5	38	--	16000	--	925	<0.50	0.094
CWP-06	04/28/2006	13	<10	--	22000	--	1160	<0.50	0.11
CWP-06	07/27/2006	7.5	18	--	18000	--	10500	<0.50	0.34
CWP-06	01/31/2007	28	30	--	22000	--	1190	<0.50	0.74
CWP-06	04/30/2007	27	74	--	3800	--	238	<0.50	1.2
CWP-06	07/31/2007	62	40	--	17000	--	1160	<0.50	0.27
CWP-06	10/31/2007	6.9	33	--	12000	--	708	1.9	1.6
CWP-06	01/31/2008	<5.0	<10	--	16000	--	1090	<0.50	0.43
CWP-06	04/30/2008	<5.0	18	--	12000	---	666	<0.50	0.38
CWP-06	07/30/2008	63	13	--	18000	--	1160	<0.50	0.29

** Special sampling due to high pH and strong calcium polysulfide odor.

[(a)] Samples analyzed by GeoAnalytical

TABLE 4

Dissolved Arsenic, Dissolved Chromium, Dissolved Manganese,
Dissolved Calcium, Sulfate, Ammonia, Dissolved Boron

January 1999 through December 2014
Coast Wood Preserving, Inc.
Ukiah, CA.

SITE	DATE	Dissolved Arsenic	Dissolved Chromium	Hexavalent Chromium	Dissolved Manganese	Dissolved Calcium	Sulfate	Ammonia as NH3	Dissolved Boron
		(ug/L)				(mg/L)			
CWP-06	10/30/2008	9.7	14	--	15000	--	1130	2.4	7.8
CWP-06	01/30/2009	<5.0	17	--	24000	--	1270	<0.50	3.7
CWP-06	4/30/2009	<5.0	<10	--	16000	--	1110	<0.50	0.65
CWP-06	7/29/2009	30	14	--	16000	--	1250	<0.50	1.3
CWP-06	10/30/2009	6.1	11	--	17000	--	1340	0.76	8.0
CWP-06	01/28/10	10	<10	--	14000	--	1010	<0.50	2.6
CWP-06	4/29/2010	<5.0	<10	--	11000	--	841	<0.50	2.2
CWP-06	7/27/2010	32	<10	--	11000	--	872	<0.50	3.2
CWP-06	10/27/2010	<5.0	<10	--	11000	--	1010	<0.50	4.2
CWP-06	1/25/2011	13	<10	--	7500	--	811	<0.50	1.7
CWP-06	4/26/2011	<5.0	<10	--	8000	--	734	<0.50	2.7
CWP-06[(a)]	4/26/2011	--	<10	<0.5	--	--	--	--	--
CWP-06	7/27/2011	<5.0	<10	--	8300	--	845	<0.50	2.8
CWP-06	10/30/2011	6.1	<10	--	9500	--	1120	<0.50	2.8
CWP-06	1/30/2012	6.8	<10	--	12000	--	2360	<0.50	2.3
CWP-06	8/27/2012	<5.0	<10	--	9300	150	894	<0.50	--
CWP-06	11/2/2012	<5.0	<10	--	9000	200	1060	<0.50	--
CWP-06	5/9/2013	<5.0	<10	--	3300	120	646	0.68	--
CWP-06	10/24/2013	<5.0	<10	--	7500	210	1060	<0.50	--
CWP-06	4/29/2014	<5.0	20	--	1400	93	119	<0.50	--
CWP-06	10/31/2014	<5.0	<10	--	7700	57	1090	<0.50	--
CWP-08D	1/25/2013	<5.0	<10	--	36	94	341	<0.50	--
CWP-08D	5/9/2013	<5.0	<10	--	4600	84	285	<0.50	--
CWP-08D	7/11/2013	<5.0	<10	--	4600	83	346	<0.50	--
CWP-08D	10/22/2013	<5.0	<10	--	4400	80	148	0.60	--
CWP-08D	4/25/2014	6.7	<10	--	4600	86	387	<0.50	--
CWP-08D	10/30/2014	7.7	<10	--	5000	94	403	<0.50	--
CWP-08S	1/25/2013	<5.0	<10	--	6600	110	468	<0.50	--
CWP-08S	5/9/2013	<5.0	<10	--	6400	98	400	<0.50	--
CWP-08S	7/11/2013	<5.0	<10	--	6000	94	392	<0.50	--
CWP-08S	10/22/2013	<5.0	<10	--	5600	84	393	<0.50	--
CWP-08S	4/25/2014	11	<10	--	5400	88	409	<0.50	--
CWP-08S	10/30/2014	5.6	<10	--	4100	79	344	<0.50	--
CWP-105	10/31/2001	<10	230	--	<10	100	630	--	--
CWP-105	11/27/2001	<10	22	--	<10	110	672	--	--
CWP-105	12/28/2001	<10	<10	--	120	150	690	--	--
CWP-105	1/31/2002	<10	<10	--	160	73	328	--	--
CWP-105	3/27/2002	10	<10	--	150	46	132	--	--
CWP-105	4/18/2002	27	16	--	<10	32	16	--	--
CWP-105	5/16/2002	<10	<10	--	77	25	40.2	--	--
CWP-105	7/17/2002	11	<10	--	420	58	88.6	--	--
CWP-105	9/27/2002	13	<10	--	2700	85	469	--	--
CWP-105	10/24/2002	<5	<10	--	2200	69	358	--	--
CWP-105	1/17/2003	5.0	<10	--	360	30	48.2	--	--

** Special sampling due to high pH and strong calcium polysulfide odor.

[(a)] Samples analyzed by GeoAnalytical

TABLE 4

Dissolved Arsenic, Dissolved Chromium, Dissolved Manganese,
Dissolved Calcium, Sulfate, Ammonia, Dissolved Boron

January 1999 through December 2014
Coast Wood Preserving, Inc.
Ukiah, CA.

SITE	DATE	Dissolved Arsenic	Dissolved Chromium	Hexavalent Chromium	Dissolved Manganese	Dissolved Calcium	Sulfate	Ammonia as NH3	Dissolved Boron
		(ug/L)				(mg/L)			
CWP-105	4/22/2003	<5	<10	--	1000	46	152	--	--
CWP-105	07/30/2003	<5	<10	--	1700	59	293	--	--
CWP-105	10/23/2003	<5	<10	--	2600	73	407	--	--
CWP-105	01/27/2004	5.8	<10	--	360	26	42	--	--
CWP-105	04/29/2004	<5	<10	--	550	27	79.5	--	--
CWP-105	07/28/2004	<5	<10	--	830	47	161	--	--
CWP-105	10/29/2004	<5	<10	--	420	16	68	--	--
CWP-105	01/27/2005	<5	<10	--	1000	--	273	<0.50	0.065
CWP-105	04/29/2005	<5	<10	--	1100	--	324	1.9	0.069
CWP-105	07/28/2005	<5	<10	--	1200	--	378	<0.50	0.062
CWP-105	10/31/2005	<5	<10	--	630	--	258	<0.50	0.061
CWP-105	01/27/2006	16	84	--	280	--	13.9	0.51	<0.050
CWP-105	04/27/2006	10	<10	--	13	--	21.5	1.1	0.063
CWP-105	07/27/2006	9.7	<10	--	230	--	84.8	13	0.099
CWP-105	10/31/2006	18	<10	--	490	--	160	14	0.12
CWP-105	01/30/2007	5.3	<10	--	<10	--	28.9	<0.50	0.16
CWP-105	04/26/2007	15	<10	--	<10	--	25.3	<0.50	0.24
CWP-105	07/30/2007	10	<10	--	110	--	60.9	<0.50	0.36
CWP-105	10/30/2007	<5.0	20	--	<10	--	55	<0.50	0.24
CWP-105	01/30/2008	7.6	<10	--	<10	--	18.4	<0.50	0.18
CWP-105	04/29/2008	<5.0	20	--	<10	--	18.8	<0.50	0.35
CWP-105	07/30/2008	<5.0	<10	--	<10	--	79.9	<0.50	0.23
CWP-105	01/29/2009	<5.0	<10	--	<10	--	35.8	<0.50	0.20
CWP-105	4/29/2009	8.3	<10	--	<10	--	24.5	<0.50	0.16
CWP-105	7/28/2009	<5.0	<10	--	86	--	41.2	<0.50	0.17
CWP-105	10/29/2009	<5.0	13.00	--	<10	--	62.8	<0.50	0.30
CWP-105	01/29/10	5.2	<10	--	<10	--	13.5	<0.50	0.16
CWP-105	4/28/2010	<5.0	<10	--	<10	--	13.4	<0.50	0.24
CWP-105	7/27/2010	<5.0	<10	--	<10	--	29.5	<0.50	0.20
CWP-105	10/27/2010	<5.0	14	--	79	--	51.8	<0.50	0.14
CWP-105	1/26/2011	<5.0	<10	--	22	--	15	<0.50	0.077
CWP-105	4/26/2011	<5.0	11	--	<10	--	15.4	<0.50	0.076
CWP-105[(a)]	4/26/2011	--	11	10.4	--	--	--	--	--
CWP-105	7/28/2011	<5.0	<10	--	22	--	23.8	<0.50	0.11
CWP-105	10/30/2011	<5.0	<10	--	14	--	25.6	<0.50	0.10
CWP-105	1/30/2012	<5.0	<10	--	<10	--	14.3	<0.50	<0.050
CWP-105	8/23/2012	<5.0	<10	--	13	30	30.3	<0.50	--
CWP-105	10/31/2012	<5.0	15	--	<10	45	52.5	<0.50	--
CWP-105[(a)]	11/1/2012	--	--	7.95	--	--	--	--	--
CWP-105	5/9/2013	<5.0	<10	--	34	26	22.3	<0.50	--
CWP-105[(a)]	5/23/2013	--	--	2.85	--	--	--	--	--
CWP-105	10/23/2013	<5.0	<10	--	23	41	70	<0.50	--
CWP-105	4/30/2014	<5.0	<10	--	<10	27	37.4	<0.50	--
CWP-105[(a)]	4/30/2014	--	29	7.29	--	--	--	--	--
CWP-105	11/4/2014	<5.0	<10	--	<10	27	33	<0.20	--

** Special sampling due to high pH and strong calcium polysulfide odor.

[(a)] Samples analyzed by GeoAnalytical

TABLE 4

Dissolved Arsenic, Dissolved Chromium, Dissolved Manganese,
Dissolved Calcium, Sulfate, Ammonia, Dissolved Boron

January 1999 through December 2014
Coast Wood Preserving, Inc.
Ukiah, CA.

SITE	DATE	Dissolved Arsenic	Dissolved Chromium	Hexavalent Chromium	Dissolved Manganese	Dissolved Calcium	Sulfate	Ammonia as NH3	Dissolved Boron
		(ug/L)				(mg/L)			
CWP-106	10/31/2001	<10	7800	--	<10	74	120	--	--
CWP-106	11/27/2001	<10	8500	--	<10	64	78.3	--	--
CWP-106	12/28/2001	<10	9500	--	<10	52	48.9	--	--
CWP-106	1/31/2002	<10	140	--	30	48	43.1	--	--
CWP-106	3/27/2002	<10	29	--	170	48	30.8	--	--
CWP-106	4/18/2002	<10	20	--	230	53	29.8	--	--
CWP-106	5/16/2002	<10	340	--	160	33	17.1	--	--
CWP-106	7/18/2002	<5	61	--	110	21	7.2	--	--
CWP-106	8/23/2002	<5	23	--	430	41	51.7	--	--
CWP-106	9/27/2002	5.0	<10	--	1100	59	138	--	--
CWP-106	10/25/2002	<5	<10	--	1300	69	146	--	--
CWP-106	11/27/2002	<5	<10	--	1800	66	258	--	--
CWP-106	1/16/2003	<5	<10	--	1500	77	262	--	--
CWP-106	4/22/2003	<5	<10	--	1800	88	280	--	--
CWP-106	07/30/2003	13	<10	--	1700	74	255	--	--
CWP-106	10/23/2003	9.1	<10	--	2200	75	249	--	--
CWP-106	01/27/2004	11	<10	--	2200	74	362	--	--
CWP-106	04/29/2004	6.1	<10	--	1900	69	308	--	--
CWP-106	07/28/2004	7.4	<10	--	1500	64	248	--	--
CWP-106	10/29/2004	<5	<10	--	1500	62	294	--	--
CWP-106	01/27/2005	15	<10	--	1600	--	104	<0.50	0.098
CWP-106	04/29/2005	<5	<10	--	1600	--	257	<0.50	0.073
CWP-106	07/27/2005	16	<10	--	1300	--	197	<0.50	0.086
CWP-106	10/31/2005	<5	<10	--	1200	--	180	<0.50	0.079
CWP-106	01/30/2006	19	<10	--	1400	--	205	<0.50	0.053
CWP-106	04/27/2006	11	<10	--	870	--	128	<0.50	0.061
CWP-106	07/27/2006	<5.0	<10	--	1100	--	40	<0.50	0.067
CWP-106	10/31/2006	<5.0	<10	--	1200	--	156	<0.50	0.098
CWP-106	01/30/2007	13	<10	--	2900	--	343	0.063	0.094
CWP-106	04/30/2007	9.3	<10	--	2700	--	294	<0.50	0.076
CWP-106	07/31/2007	<5.0	<10	--	2600	--	145	<0.50	<0.050
CWP-106	10/30/2007	<5.0	<10	--	2500	--	340	<0.50	0.080
CWP-106	01/29/2008	<5.0	<10	--	4400	--	407	<0.50	0.12
CWP-106	04/29/2008	<5.0	<10	--	3000	--	343	<0.50	0.10
CWP-106	07/28/2008	<5.0	<10	--	1600	--	191	<0.50	0.10
CWP-106	10/28/2008	<5.0	<10	--	2500	--	260	<0.50	0.11
CWP-106	01/29/2009	<5.0	<10	--	5800	--	542	<0.50	0.10
CWP-106	03/02/2009	7.1	61	--	660	--	574	1.5	0.15
CWP-106	4/29/2009	25	21	--	4400	--	487	<0.50	0.11
CWP-106	7/30/2009	13	18	--	5000	--	621	<0.50	0.080
CWP-106	10/30/2009	<5.0	16	--	6300	--	697	<0.50	0.14
CWP-106	01/29/10	6.7	<10	--	14000	--	911	<0.50	0.15
CWP-106	7/27/2010	360	65	--	230	--	1740	<0.50	0.069
CWP-106**	8/25/2010	73	35	--	1500	--	--	--	--
CWP-106	10/27/2010	280	51	--	73	--	1860	0.79	<0.050
CWP-106	1/26/2011	<5.0	72	--	610	--	2470	<0.50	0.076
CWP-106	4/26/2011	14	14	<10	2600	--	2170	0.51	0.072

** Special sampling due to high pH and strong calcium polysulfide odor.

[(a)] Samples analyzed by GeoAnalytical

TABLE 4

Dissolved Arsenic, Dissolved Chromium, Dissolved Manganese,
Dissolved Calcium, Sulfate, Ammonia, Dissolved Boron

January 1999 through December 2014
Coast Wood Preserving, Inc.
Ukiah, CA.

SITE	DATE	Dissolved Arsenic	Dissolved Chromium	Hexavalent Chromium	Dissolved Manganese	Dissolved Calcium	Sulfate	Ammonia as NH3	Dissolved Boron
		(ug/L)				(mg/L)			
CWP-106[a]	4/26/2011	--	<10	<0.5	--	--	--	--	--
CWP-106	7/28/2011	8.2	42	--	3200	--	2260	<0.50	0.061
CWP-106	10/30/2011	10	49	--	3500	--	2460	<0.50	0.10
CWP-106	1/31/2012	8.2	26	--	1800	--	2170	<0.50	0.062
CWP-106	8/27/2012	<5.0	27	--	1300	600	2140	<0.50	--
CWP-106	10/31/2012	<5.0	110	--	5700	510	1680	<0.50	--
CWP-106[a]	11/1/2012	--	--	<0.50	--	--	--	--	--
CWP-106	5/9/2013	8.1	12	--	2200	540	1850	<0.50	--
CWP-106[a]	5/23/2013	--	--	<0.50	--	--	--	--	--
CWP-106	10/24/2013	<5.0	13	--	8100	470	1850	<0.50	--
CWP-106	4/30/2014	<5.0	21	--	2300	460	1580	<0.50	--
CWP-106[a]	4/30/2014	--	262	<0.50	--	--	--	--	--
CWP-106	11/4/2014	6.0	<10	--	3000	220	3660	<0.20	--
CWP-107	10/31/2001	<10	<10	--	590	21	26	--	--
CWP-107	11/27/2001	<10	<10	--	<10	14	21.4	--	--
CWP-107	12/28/2001	<10	15	--	530	20	36.3	--	--
CWP-107	1/31/2002	<10	<10	--	470	16	31.5	--	--
CWP-107	3/27/2002	<10	<10	--	450	12	3.22	--	--
CWP-107	4/18/2002	<10	<10	--	750	18	1.1	--	--
CWP-107	5/16/2002	<10	<10	--	920	19	<1	--	--
CWP-107	7/18/2002	<5	<10	--	710	12	1.66	--	--
CWP-107	8/23/2002	<5	<10	--	650	12	1.58	--	--
CWP-107	10/25/2002	<5	<10	--	670	11	1.94	--	--
CWP-107	1/16/2003	<5	13	--	1300	37	49.9	--	--
CWP-107	4/22/2003	<5	<10	--	1600	70	104	--	--
CWP-107	07/30/2003	<5	<10	--	1400	94	155	--	--
CWP-107	10/23/2003	<5	36	--	2900	110	403	--	--
CWP-107	01/27/2004	<5	<10	--	3300	130	476	--	--
CWP-107	04/30/2004	<5	<10	--	1700	61	249	--	--
CWP-107	07/28/2004	<5	<10	--	2000	72	221	--	--
CWP-107	10/29/2004	5.7	<10	--	2000	67	261	--	--
CWP-107	01/28/2005	<5	<10	--	740	--	104	<0.50	0.057
CWP-107	04/29/2005	5.1	<10	--	1000	--	67	<0.50	0.058
CWP-107	07/28/2005	8.2	<10	--	1300	--	55.6	<0.50	0.062
CWP-107	10/31/2005	10	<10	--	1200	--	83.4	<0.50	0.063
CWP-107	01/30/2006	20	<10	--	1100	--	96.8	<0.50	<0.050
CWP-107	04/27/2006	9.0	<10	--	810	--	69.5	<0.50	<0.050
CWP-107	07/27/2006	<5.0	<10	--	910	--	63.8	1200	0.070
CWP-107	10/31/2006	<5.0	<10	--	790	--	53.8	<0.50	0.076
CWP-107	01/30/2007	5.2	<10	--	1800	--	37.5	<0.50	0.080
CWP-107	04/30/2007	8.0	<10	--	2500	--	207	<0.50	0.056
CWP-107	07/31/2007	<5.0	<10	--	3100	--	311	<0.50	0.059
CWP-107	10/31/2007	<5.0	<10	--	3300	--	192	<0.50	0.14
CWP-107	01/29/2008	<5.0	<10	--	3500	--	336	<0.50	0.075
CWP-107	04/29/2008	<5.0	<10	--	4100	---	382	<0.50	0.064

** Special sampling due to high pH and strong calcium polysulfide odor.

[a] Samples analyzed by GeoAnalytical

TABLE 4

Dissolved Arsenic, Dissolved Chromium, Dissolved Manganese,
Dissolved Calcium, Sulfate, Ammonia, Dissolved Boron

January 1999 through December 2014
Coast Wood Preserving, Inc.
Ukiah, CA.

SITE	DATE	Dissolved Arsenic	Dissolved Chromium	Hexavalent Chromium	Dissolved Manganese	Dissolved Calcium	Sulfate	Ammonia as NH3	Dissolved Boron
		(ug/L)				(mg/L)			
CWP-107	07/28/2008	<5.0	<10	--	3600	--	345	<0.50	0.74
CWP-107	10/28/2008	<5.0	<10	--	4000	--	336	<0.50	0.069
CWP-107	01/29/2009	15	<10	--	3800	--	378	<0.50	0.058
CWP-107	03/02/2009	7.3	<10	--	4100	--	605	<0.50	0.12
CWP-107	4/29/2009	27	16	--	8200	--	904	<0.50	0.067
CWP-107	7/29/2009	27	17	--	8900	--	1130	<0.50	0.076
CWP-107	10/30/2009	31	22	--	10000	--	1180	0.50	0.11
CWP-107	01/29/10	13	24	--	9200	--	8.62	<0.50	0.12
CWP-107	7/27/2010	<5.0	15	--	12000	--	1570	<0.50	0.074
CWP-107	10/27/2010	<5.0	<10	--	8800	--	1680	<0.50	0.11
CWP-107	1/26/2011	<5.0	<10	--	9300	--	1510	<0.50	<0.050
CWP-107	4/26/2011	<5.0	<10	--	14000	--	1900	<0.50	<0.050
CWP-107[(a)]	4/26/2011	--	36	<0.5	14000	--	1900	<0.50	<0.050
CWP-107	7/27/2011	<5.0	<10	--	20000	--	<12.5	<0.50	<0.050
CWP-107	10/30/2011	<5.0	<10	--	25000	--	2250	<0.50	<0.050
CWP-107	1/31/2012	<5.0	<10	--	20000	--	2050	<0.50	<0.050
CWP-107	8/24/2012	<5.0	<10	--	27000	500	2190	<0.50	--
CWP-107	11/2/2012	<5.0	<10	--	26000	550	2160	<0.50	--
CWP-107	5/1/2013	<5.0	<10	--	4300	38	192	<0.50	--
CWP-107	10/24/2013	<5.0	<10	--	16000	400	1850	<0.50	--
CWP-107	4/29/2014	<5.0	15	--	23000	440	1990	<0.50	--
CWP-107	10/31/2014	<5.0	<10	--	19000	230	1640	<0.50	--
CWP-108	10/31/2001	<10	1200	--	140	27	102	--	--
CWP-108	11/27/2001	<10	1500	--	30	30	1180	--	--
CWP-108	12/28/2001	<10	1100	--	13	22	71.3	--	--
CWP-108	1/31/2002	<10	350	--	93	23	46.6	--	--
CWP-108	3/27/2002	<10	250	--	280	26	62.3	--	--
CWP-108	4/17/2002	<10	210	--	500	27	58.8	--	--
CWP-108	5/16/2002	<10	200	--	290	23	36.4	--	--
CWP-108	7/17/2002	280	98	--	1700	730	980	--	--
CWP-108	8/23/2002	180	55	--	660	350	100	--	--
CWP-108	9/27/2002	240	58	--	300	590	640	--	--
CWP-108	10/24/2002	220	41	--	470	260	1190	--	--
CWP-108	11/27/2002	89	37	--	3600	670	1650	--	--
CWP-108	1/16/2003	29	15	--	2200	450	1300	--	--
CWP-108	4/22/2003	5.3	12	--	6500	480	1430	--	--
CWP-108	07/30/2003	<5	<10	--	11000	230	973	--	--
CWP-108	10/23/2003	<5	<10	--	6300	300	1140	--	--
CWP-108	01/27/2004	17	<10	--	9000	290	1190	--	--
CWP-108	04/29/2004	9.9	<10	--	14000	91	484	--	--
CWP-108	07/28/2004	18	<10	--	11000	140	518	--	--
CWP-108	10/29/2004	13	<10	--	6200	100	372	--	--
CWP-108	01/27/2005	6.3	<10	--	5300	--	404	<0.50	0.076
CWP-108	04/29/2005	<5	<10	--	2100	--	228	2.0	<0.050
CWP-108	07/28/2005	<5	<10	--	12000	--	516	<0.50	<0.050
CWP-108	10/31/2005	14	<10	--	4800	--	258	<0.50	0.059

** Special sampling due to high pH and strong calcium polysulfide odor.

[(a)] Samples analyzed by GeoAnalytical

TABLE 4

Dissolved Arsenic, Dissolved Chromium, Dissolved Manganese,
Dissolved Calcium, Sulfate, Ammonia, Dissolved Boron

January 1999 through December 2014
Coast Wood Preserving, Inc.
Ukiah, CA.

SITE	DATE	Dissolved Arsenic	Dissolved Chromium	Hexavalent Chromium	Dissolved Manganese	Dissolved Calcium	Sulfate	Ammonia as NH3	Dissolved Boron
		(ug/L)				(mg/L)			
CWP-108	01/27/2006	8.2	<10	--	12000	--	543	<0.50	<0.050
CWP-108	04/27/2006	<5	<10	--	19000	--	668	<0.50	0.057
CWP-108	07/27/2006	6.6	<10	--	7700	--	286	<0.50	0.074
CWP-108	10/31/2006	<5.0	<10	--	4800	--	237	11	0.075
CWP-108	01/30/2007	<5.0	<10	--	5100	--	250	<0.50	0.069
CWP-108	04/26/2007	<5.0	<10	--	11000	--	413	<0.50	0.092
CWP-108	07/30/2007	26	<10	--	5100	--	223	<0.50	0.11
CWP-108	10/30/2007	<5.0	<10	--	500	--	208	<0.50	0.059
CWP-108	01/29/2008	<5.0	<10	--	5100	--	241	<0.50	0.074
CWP-108	04/28/2008	<5.0	<10	--	18000	--	1040	<0.50	0.085
CWP-108	07/29/2008	5.4	16	--	13000	--	609	<0.50	0.094
CWP-108	10/28/2008	<5.0	<10	--	7500	--	317	<0.50	0.14
CWP-108	01/28/2009	48	<10	--	5000	--	294	<0.50	0.058
CWP-108	4/29/2009	<5.0	<10	--	8100	--	823	<0.50	0.077
CWP-108	7/28/2009	<5.0	<10	--	7700	--	863	<0.50	0.060
CWP-108	10/29/2009	<5.0	<10	--	5000	--	357	<0.50	0.096
CWP-108	01/28/10	80	<10	--	4000	--	261	<0.50	0.082
CWP-108	4/28/2010	7.2	<10	--	5200	--	467	<0.50	0.14
CWP-108	7/27/2010	<5.0	<10	--	6800	--	1130	<0.50	0.13
CWP-108	10/26/2010	28	<10	--	3300	--	270	<0.50	<0.050
CWP-108	1/21/2011	12	<10	--	3300	--	277	<0.50	0.051
CWP-108	4/20/2011	<5.0	<10	--	7200	--	974	<0.50	0.099
CWP-108[(a)]	4/20/2011	--	15	<0.5	--	--	--	--	--
CWP-108	7/26/2011	<5.0	<10	--	3400	--	591	<0.50	0.092
CWP-108	10/30/2011	<5.0	<10	--	2200	--	293	<0.50	0.065
CWP-108	1/29/2012	7.4	<10	--	2800	--	248	<0.50	<0.050
CWP-108	8/24/2012	6.1	<10	--	2200	120	455	<0.50	--
CWP-108	10/30/2012	16	<10	--	2300	70	278	<0.50	--
CWP-108	4/30/2013	<5.0	<10	--	560	130	480	<0.50	--
CWP-108	10/22/2013	<5.0	<10	--	3100	73	313	0.51	--
CWP-108	4/29/2014	<5.0	<10	--	800	99	466	2.4	--
CWP-108	10/30/2014	8.9	<10	--	2500	64	330	<0.50	--
CWP-11	1/30/1999	--	<5	--	--	--	--	--	--
CWP-11	8/27/1999	<5	<5	--	<30	30	37	--	--
CWP-11	12/17/1999	<10	<10	--	41	34	26	--	--
CWP-11	4/10/2000	<10	<10	--	<10	21	33	--	--
CWP-11	10/4/2000	<10	<10	--	290	29	11.32	--	--
CWP-11	4/17/2001	<10	<10	--	<10	39	51.2	--	--
CWP-11	10/31/2001	<10	<10	--	47	39	56.4	--	--
CWP-11	4/16/2002	<10	<10	--	<10	42	69.8	--	--
CWP-11	1/15/2003	<5	<10	--	<10	29	74.6	--	--
CWP-11	4/17/2003	<5	<10	--	<10	35	82.1	--	--
CWP-11	10/22/2003	<5	<10	--	460	32	87.3	--	--
CWP-11	04/29/2004	<5	<10	--	29	37	81.3	--	--
CWP-11	10/27/2004	<5	<10	--	73	36	89.4	--	--
CWP-11	01/27/2005	<5	160	--	<10	--	92.6	<0.50	<0.050

** Special sampling due to high pH and strong calcium polysulfide odor.

[(a)] Samples analyzed by GeoAnalytical

TABLE 4

Dissolved Arsenic, Dissolved Chromium, Dissolved Manganese,
Dissolved Calcium, Sulfate, Ammonia, Dissolved Boron

January 1999 through December 2014
Coast Wood Preserving, Inc.
Ukiah, CA.

SITE	DATE	Dissolved Arsenic	Dissolved Chromium	Hexavalent Chromium	Dissolved Manganese	Dissolved Calcium	Sulfate	Ammonia as NH3	Dissolved Boron
		(ug/L)				(mg/L)			
CWP-11	07/28/2005	<5	<10	--	320	--	270	<0.50	<0.050
CWP-11	10/31/2005	<5	<10	--	2200	--	1110	1.3	<0.050
CWP-11	01/26/2006	<5	<10	--	7200	--	2180	<0.50	<0.050
CWP-11	04/27/2006	7.7	<10	--	6600	--	2000	<0.50	<0.050
CWP-11	10/30/2006	<5.0	<10	--	8800	--	1880	<0.50	0.060
CWP-11	01/29/2007	<5.0	<10	--	7600	--	1960	<0.50	<0.050
CWP-11	04/29/2007	<5.0	29	--	17000	--	1510	<0.50	0.094
CWP-11	07/26/2007	<5.0	<10	--	4500	--	1670	<0.50	0.072
CWP-11	01/29/2008	<5.0	<10	--	6000	--	1880	<0.50	0.082
CWP-11	04/28/2008	<5.0	<10	--	4900	---	1730	<0.50	<0.050
CWP-11	07/28/2008	<5.0	<10	--	5300	--	1680	<0.50	0.057
CWP-11	01/28/2009	<5.0	<10	--	6600	--	2230	<0.50	<0.050
CWP-11	7/28/2009	<5.0	<10	--	4300	--	1700	<0.50	<0.050
CWP-11	01/27/10	<5.0	<10	--	6600	--	2060	<0.50	0.050
CWP-11	7/26/2010	<5.0	<10	--	4100	--	1160	<0.50	<0.050
CWP-11	1/20/2011	<5.0	<10	--	3400	--	1540	<0.50	<0.050
CWP-11	7/26/2011	<5.0	<10	--	3400	--	1900	<0.50	<0.050
CWP-11	1/29/2012	<5.0	<10	--	3900	--	1440	<0.50	<0.050
CWP-11	4/25/2014	<5.0	<10	--	6700	250	2450	<0.50	--
CWP-111	2/26/2002	<10	51	--	<10	15	16	--	--
CWP-111	3/27/2002	<10	<10	--	230	23	52.6	--	--
CWP-111	4/17/2002	<10	<10	--	49	50	45.4	--	--
CWP-111	5/16/2002	<10	<10	--	190	24	49.9	--	--
CWP-111	7/16/2002	<5	<10	--	240	21	57.6	--	--
CWP-111	10/24/2002	<5	<10	--	180	23	68.2	--	--
CWP-111	1/16/2003	<5	<10	--	91	17	48.6	--	--
CWP-111	4/18/2003	<5	<10	--	210	31	100	--	--
CWP-111	07/29/2003	<5	<10	--	120	28	70	--	--
CWP-111	10/22/2003	<5	<10	--	280	24	52.4	--	--
CWP-111	01/26/2004	<5	<10	--	22	18	43	--	--
CWP-111	04/29/2004	<5	<10	--	63	35	126	--	--
CWP-111	07/27/2004	<5	<10	--	290	24	57.2	--	--
CWP-111	10/27/2004	<5	<10	--	120	27	74.5	--	--
CWP-111	01/27/2005	<5	<10	--	14	--	43.5	<0.50	0.063
CWP-111	04/29/2005	<5	<10	--	310	--	71.1	<0.50	0.075
CWP-111	07/27/2005	<5	<10	--	200	--	124	<0.50	0.057
CWP-111	10/27/2005	<5	<10	--	460	--	67.7	<0.50	0.085
CWP-111	01/26/2006	<5	<10	--	11	--	34.2	<0.50	<0.050
CWP-111	04/26/2006	<5	<10	--	47	--	43.6	<0.50	0.057
CWP-111	07/26/2006	<5.0	<10	--	130	--	79.1	0.74	0.076
CWP-111	10/30/2006	<5.0	<10	--	220	--	57.7	<0.50	0.10
CWP-111	01/29/2007	<5.0	<10	--	220	--	103	<0.50	0.077
CWP-111	04/26/2007	<5.0	<10	--	460	--	259	<0.50	0.067
CWP-111	07/26/2007	<5.0	<10	--	110	--	79.1	<0.50	0.11
CWP-111	10/29/2007	<5.0	<10	--	520	--	76.9	<0.50	0.083
CWP-111	01/29/2008	<5.0	<10	--	72	--	86.3	<0.50	0.094

** Special sampling due to high pH and strong calcium polysulfide odor.

[(a)] Samples analyzed by GeoAnalytical

TABLE 4

Dissolved Arsenic, Dissolved Chromium, Dissolved Manganese,
Dissolved Calcium, Sulfate, Ammonia, Dissolved Boron

January 1999 through December 2014
Coast Wood Preserving, Inc.
Ukiah, CA.

SITE	DATE	Dissolved Arsenic	Dissolved Chromium	Hexavalent Chromium	Dissolved Manganese	Dissolved Calcium	Sulfate	Ammonia as NH3	Dissolved Boron
		(ug/L)				(mg/L)			
CWP-111	04/28/2008	<5.0	<10	--	880	--	101	<0.50	0.069
CWP-111	07/28/2008	<5.0	<10	--	160	--	45.8	<0.50	0.098
CWP-111	10/28/2008	<5.0	<10	--	300	--	51.1	<0.50	0.099
CWP-111	01/28/2009	<5.0	<10	--	290	--	99.7	<0.50	0.074
CWP-111	4/29/2009	<5.0	<10	--	500	--	100	<0.50	0.084
CWP-111	7/28/2009	<5.0	<10	--	330	--	73.3	<0.50	0.088
CWP-111	10/29/2009	<5.0	<10	--	350	--	65.6	<0.50	0.12
CWP-111	01/28/10	<5.0	<10	--	11	--	40.9	<0.50	0.073
CWP-111	4/28/2010	<5.0	<10	--	<10	--	47.7	<0.50	0.078
CWP-111	7/27/2010	<5.0	<10	--	350	--	78.6	<0.50	0.053
CWP-111	10/26/2010	<5.0	<10	--	200	--	81.1	<0.50	0.070
CWP-111	2/20/2011	<5.0	<10	--	320	--	80	<0.50	<0.050
CWP-111	4/19/2011	<5.0	<10	--	510	--	80.7	<0.50	0.058
CWP-111[(a)]	4/19/2011	--	14	<0.5	--	--	--	--	--
CWP-111	7/26/2011	<5.0	<10	--	420	--	84	<0.50	0.074
CWP-111	10/27/2011	<5.0	<10	--	440	--	60.9	<0.50	0.10
CWP-111	1/29/2012	<5.0	<10	--	110	--	77.8	<0.50	0.078
CWP-111	8/23/2012	<5.0	<10	--	430	27	72.3	<0.50	--
CWP-114	2/26/2002	<10	5600	--	<10	11	225	--	--
CWP-114	3/27/2002	<10	3700	--	<10	12	18.8	--	--
CWP-114	4/18/2002	<10	5000	--	<10	20	28.3	--	--
CWP-114	5/15/2002	<10	3200	--	<10	10	16.4	--	--
CWP-114	7/17/2002	<5	3000	--	<10	10	13.3	--	--
CWP-114	9/27/2002	5.5	150	--	29	10	18.4	--	--
CWP-114	10/24/2002	<5	<10	--	520	20	42.9	--	--
CWP-114	11/27/2002	<5	1200	--	56	18	40.2	--	--
CWP-114	1/16/2003	<5	89	--	64	11	17.3	--	--
CWP-114	4/22/2003	<5	11	--	160	10	16.9	--	--
CWP-114	07/30/2003	7.4	<10	--	250	21	16.8	--	--
CWP-114	09/23/2003	5.7	13	--	360	18	6.36	--	--
CWP-114	10/23/2003	<5	11	--	710	15	21.4	--	--
CWP-114	01/27/2004	<5	1900	--	320	13	33.2	--	--
CWP-114	04/29/2004	<5	620	--	260	13	34.8	--	--
CWP-114	07/28/2004	<5	94	--	290	15	37.8	--	--
CWP-114	10/29/2004	<5	<10	--	130	8.5	16.4	--	--
CWP-114	01/28/2005	<5	<10	--	280	--	22.9	<0.50	0.060
CWP-114	04/29/2005	<5	12	--	240	--	12.8	0.77	0.17
CWP-114	07/28/2005	<5	20	--	140	--	17.6	<0.50	0.25
CWP-114	01/30/2006	<5	<10	--	330	--	23.4	<0.50	0.056
CWP-114	04/27/2006	<5	<10	--	460	--	31.6	1.6	0.059
CWP-114	07/27/2006	<5.0	14	--	400	--	22	<0.50	0.068
CWP-114	10/31/2006	<5.0	<10	--	340	--	9.25	<0.50	0.087
CWP-114	01/30/2007	<5.0	<10	--	430	--	55.8	<0.50	0.086
CWP-114	04/26/2007	<5.0	<10	--	470	--	42	<0.50	0.070
CWP-114	07/26/2007	<5.0	660	--	220	--	93.2	<0.50	0.098
CWP-114	10/31/2007	<5.0	20	--	360	--	26.2	<0.50	0.11

** Special sampling due to high pH and strong calcium polysulfide odor.

[(a)] Samples analyzed by GeoAnalytical

TABLE 4
Dissolved Arsenic, Dissolved Chromium, Dissolved Manganese,
Dissolved Calcium, Sulfate, Ammonia, Dissolved Boron

January 1999 through December 2014
Coast Wood Preserving, Inc.
Ukiah, CA.

SITE	DATE	Dissolved Arsenic	Dissolved Chromium	Hexavalent Chromium	Dissolved Manganese	Dissolved Calcium	Sulfate	Ammonia as NH3	Dissolved Boron
		(ug/L)				(mg/L)			
CWP-114	01/30/2008	<5.0	<10	--	540	--	119	<0.50	0.074
CWP-114	04/29/2008	<5.0	<10	--	430	--	60.2	<0.50	0.082
CWP-114	07/29/2008	<5.0	34	--	410	--	8.18	<0.50	0.093
CWP-114	10/28/2008	<5.0	<10	--	430	--	14.9	<0.50	0.10
CWP-114	01/29/2009	<5.0	35	--	400	--	256	<0.50	0.11
CWP-114	4/30/2009	<5.0	<10	--	480	--	138	0.85	0.12
CWP-114	7/30/2009	<5.0	11	--	370	--	31.8	<0.50	0.099
CWP-114	10/30/2009	<5.0	<10	--	450	--	44.7	<0.50	0.11
CWP-114	01/28/10	<5.0	140	--	380	--	288	<0.50	0.096
CWP-114	4/29/2010	<5.0	<10	--	9700	--	534	<0.50	0.085
CWP-114	7/27/2010	<5.0	12	--	21000	--	1250	<0.50	0.060
CWP-114	10/27/2010	<5.0	<10	--	8900	--	619	<0.50	0.055
CWP-114	1/26/2011	<5.0	<10	--	9100	--	504	<0.50	0.069
CWP-114	4/26/2011	<5.0	<10	--	6600	--	376	<0.50	0.082
CWP-114[(a)]	4/26/2011	--	<10	<0.5	--	--	--	--	--
CWP-114	7/27/2011	<5.0	<10	--	5400	--	253	<0.50	<0.050
CWP-114	10/30/2011	<5.0	<10	--	5000	--	184	<0.50	0.13
CWP-114	1/30/2012	<5.0	<10	--	6000	--	329	<0.50	0.052
CWP-114	8/24/2012	<5.0	<10	--	5200	61	274	<0.50	--
CWP-114	5/1/2013	<5.0	<10	--	410	40	92	<0.50	--
CWP-114	10/24/2013	<5.0	<10	--	4200	52	281	<0.50	--
CWP-114	4/29/2014	<5.0	<10	--	5500	54	320	<0.50	--
CWP-114	10/30/2014	7.1	<10	--	5500	65	347	<0.50	--
CWP-115	2/26/2002	<10	<10	--	<10	18	46	--	--
CWP-115	3/27/2002	<10	44	--	<10	16	42.7	--	--
CWP-115	4/18/2002	<10	22	--	<10	16	41.1	--	--
CWP-115	5/16/2002	<10	<10	--	110	18	31.1	--	--
CWP-115	7/18/2002	<5	30	--	15	13	33.1	--	--
CWP-115	10/25/2002	<5	<10	--	510	43	233	--	--
CWP-115	1/16/2003	<5	13	--	24	26	148	--	--
CWP-115	4/22/2003	5.0	50	--	12	17	63.3	--	--
CWP-115	07/30/2003	<5	26	--	12	15	46.3	--	--
CWP-115	10/23/2003	<5	<10	--	480	13	32.4	--	--
CWP-115	01/24/2004	<5	<10	--	230	16	43.6	--	--
CWP-115	04/29/2004	<5	<10	--	80	12	37.7	--	--
CWP-115	07/28/2004	<5	<10	--	170	17	32.1	--	--
CWP-115	10/29/2004	<5	<10	--	120	13	36.8	--	--
CWP-115	01/31/2005	<5	13	--	<10	--	38.1	<0.50	0.055
CWP-115	04/30/2005	<5	<10	--	13	--	4.55	<0.50	<0.050
CWP-115	07/26/2005	<5	<10	--	92	--	28	<0.50	0.074
CWP-115	10/31/2005	<5	<10	--	160	--	94.7	<0.50	0.078
CWP-115	01/31/2006	<5	41	--	28	--	30.8	<0.50	<0.050
CWP-115	04/26/2006	<5	68	--	20	--	27.7	<0.50	0.054
CWP-115	07/27/2006	<5.0	<10	--	64	--	14.4	29	0.077
CWP-115	10/31/2006	470	380	--	850	--	147	4.2	0.50
CWP-115	01/30/2007	23	40	--	7000	--	1770	0.60	0.23

** Special sampling due to high pH and strong calcium polysulfide odor.
[(a)] Samples analyzed by GeoAnalytical

TABLE 4

Dissolved Arsenic, Dissolved Chromium, Dissolved Manganese,
Dissolved Calcium, Sulfate, Ammonia, Dissolved Boron

January 1999 through December 2014
Coast Wood Preserving, Inc.
Ukiah, CA.

SITE	DATE	Dissolved Arsenic	Dissolved Chromium	Hexavalent Chromium	Dissolved Manganese	Dissolved Calcium	Sulfate	Ammonia as NH3	Dissolved Boron
		(ug/L)				(mg/L)			
CWP-115	04/30/2007	6.8	<10	--	2900	--	592	<0.50	2.3
CWP-115	07/30/2007	11	16	--	6400	--	1380	0.55	0.53
CWP-115	10/31/2007	<5.0	23	--	15000	--	1760	0.52	0.40
CWP-115	01/31/2008	17	<10	--	11000	--	1440	<0.50	0.28
CWP-115	04/29/2008	<5.0	<10	--	12000	--	1520	0.53	0.18
CWP-115	07/29/2008	<5.0	<10	--	3100	--	1640	<0.50	0.26
CWP-115	10/28/2008	5.0	12	--	8700	--	1970	<0.50	0.25
CWP-115	01/30/2009	15	<10	--	12000	--	1690	<0.50	0.20
CWP-115	4/30/2009	<5.0	<10	--	240	--	55.8	<0.50	0.13
CWP-115	7/28/2009	<5.0	<10	--	3900	--	556	<0.50	0.099
CWP-115	10/29/2009	6.6	<10	--	6700	--	1330	<0.50	0.20
CWP-115	01/28/10	19	<10	--	15000	--	1480	<0.50	0.15
CWP-115	4/28/2010	170	<10	--	130	--	1620	<0.50	0.082
CWP-115	7/27/2010	47	<10	--	970	--	1950	<0.50	0.084
CWP-115	10/27/2010	80	<10	--	1900	--	2420	0.64	0.098
CWP-115	1/25/2011	23	<10	--	5200	--	2410	<0.50	0.10
CWP-115	4/26/2011	11	<10	--	6800	--	1930	<0.50	0.065
CWP-115[(a)]	4/26/2011	--	<10	<0.5	--	--	--	--	--
CWP-115	7/27/2011	<5.0	12	--	460	--	198	2.6	<0.050
CWP-115	10/30/2011	<5.0	<10	--	3500	--	1200	1.3	0.079
CWP-115	1/30/2012	<5.0	<10	--	8500	--	2350	<0.50	0.097
CWP-115	8/24/2012	<5.0	<10	--	10000	520	2490	<0.50	--
CWP-115	11/2/2012	<5.0	<10	--	13000	550	2580	<0.50	--
CWP-115	2/19/2013	<5.0	<10	--	13000	540	2660	<0.50	--
CWP-115	5/1/2013	7.3	<10	--	15000	490	2640	<0.50	--
CWP-115	10/23/2013	<5.0	<10	--	14000	480	2660	<0.50	--
CWP-115	1/24/2014	<5.0	<10	--	16000	400	2760	<0.50	--
CWP-115	4/29/2014	6.5	11	--	21000	440	2770	<0.50	--
CWP-115	10/31/2014	8.3	<10	--	17000	400	132	<0.50	--
CWP-116	2/26/2002	<10	26000	--	17	24	51	--	--
CWP-116	3/27/2002	<10	7800	--	11	16	29.4	--	--
CWP-116	4/18/2002	<10	9100	--	<10	16	31.4	--	--
CWP-116	5/16/2002	<10	5300	--	<10	7.6	16.7	--	--
CWP-116	7/18/2002	<5	6200	--	27	19	35	--	--
CWP-116	9/27/2002	54	22	--	1700	170	593	--	--
CWP-116	10/25/2002	45	46	--	660	270	742	--	--
CWP-116	11/27/2002	9.3	12	--	10000	180	771	--	--
CWP-116	1/16/2003	<5	330	--	4400	38	200	--	--
CWP-116	4/22/2003	<5	<10	--	4000	78	323	--	--
CWP-116	07/30/2003	<5	59000	--	3900	40	213	--	--
CWP-116	09/23/2003	10	2500	--	1600	97	419	--	--
CWP-116	10/23/2003	5.4	<10	--	2400	88	428	--	--
CWP-116	01/27/2004	<5	49000	--	5400	42	265	--	--
CWP-116	4/30/2004	<5	100000	--	3600	<50	268	--	--
CWP-116	07/28/2004	<5	22000	--	1900	46	202	--	--
CWP-116	10/29/2004	<5	4400	--	5400	59	370	--	--

** Special sampling due to high pH and strong calcium polysulfide odor.

[(a)] Samples analyzed by GeoAnalytical

TABLE 4

Dissolved Arsenic, Dissolved Chromium, Dissolved Manganese,
Dissolved Calcium, Sulfate, Ammonia, Dissolved Boron

January 1999 through December 2014
Coast Wood Preserving, Inc.
Ukiah, CA.

SITE	DATE	Dissolved Arsenic	Dissolved Chromium	Hexavalent Chromium	Dissolved Manganese	Dissolved Calcium	Sulfate	Ammonia as NH3	Dissolved Boron
		(ug/L)				(mg/L)			
CWP-116	01/31/2005	<5	38000	--	3000	--	249	<0.50	<0.050
CWP-116	04/30/2005	39	38	--	280	--	39.9	<0.50	<0.050
CWP-116	07/29/2005	27	11	--	1600	--	782	<0.50	0.059
CWP-116	10/31/2005	30	14	--	8300	--	1490	<0.50	0.083
CWP-116	01/31/2006	11	40000	--	5800	--	178	<0.50	<0.050
CWP-116	04/28/2006	<5	61000	--	4600	--	326	<0.50	<0.050
CWP-116	07/27/2006	5.1	7300	--	3200	--	344	0.89	0.053
CWP-116	01/31/2007	15	220	--	4900	--	288	0.58	0.19
CWP-116	04/30/2007	15	160	--	2700	--	242	<0.50	2.2
CWP-116	07/31/2007	49	690	--	2000	--	443	<0.50	1.0
CWP-116	10/31/2007	34	420	--	4500	--	377	<0.50	1.5
CWP-116	01/31/2008	6.3	76	--	5000	--	272	<0.50	1.2
CWP-116	04/30/2008	12	160	--	2400	--	237	<0.50	1.5
CWP-116	07/30/2008	12	150	--	2000	--	277	<0.50	1.5
CWP-116	10/30/2008	14	180	--	2400	--	369	<0.50	1.5
CWP-116	01/30/2009	6.1	140	--	2900	--	310	<0.50	1.2
CWP-116	03/02/2009	38	110	--	590	--	137	0.60	1.1
CWP-116	4/30/2009	73	250	--	680	--	229	<0.50	1.1
CWP-116	7/30/2009	13	230	--	430	--	304	0.63	0.27
CWP-116	10/30/2009	<5.0	400	--	2700	--	327	0.51	1.1
CWP-116	1/29/2010	<5.0	18	--	4700	--	285	<0.50	1.5
CWP-116	7/28/2010	210	2700	--	<10	--	1370	2.6	0.71
CWP-116**	8/25/2010	7.9	210	--	1800	--	--	--	--
CWP-116	10/27/2010	27	400	--	1800	--	861	<0.50	1.2
CWP-116	1/26/2011	<5.0	610	--	430	--	588	<0.50	0.73
CWP-116	4/26/2011	27	560	<10	680	--	424	<0.50	0.64
CWP-116[(a)]	4/26/2011	--	403	<0.5	--	--	--	--	--
CWP-116	7/28/2011	<5.0	220	--	2700	--	717	<0.50	0.53
CWP-116	10/31/2011	62	600	--	520	--	478	<0.50	0.77
CWP-116	1/31/2012	13	150	--	440	--	135	<0.50	0.26
CWP-116	8/27/2012	28	330	--	320	230	300	<0.50	--
CWP-116	10/31/2012	<5.0	180	--	950	96	284	<0.50	--
CWP-116[(a)]	11/1/2012	--	--	0.92	--	--	--	--	--
CWP-116	5/9/2013	15	140	--	400	140	242	<0.50	--
CWP-116[(a)]	5/23/2013	--	--	<0.50	--	--	--	--	--
CWP-116	10/24/2013	<5.0	940	--	1100	130	439	<0.50	--
CWP-116	4/30/2014	<5.0	66	--	560	96	141	<0.50	--
CWP-116[(a)]	4/30/2014	--	235	<0.50	--	--	--	--	--
CWP-116	11/4/2014	13	140	--	410	160	207	<0.20	--
CWP-118A	9/20/2004	6.6	33	--	12	31	87.2	--	--
CWP-118A	04/29/2005	<5	<10	--	<10	--	155	<0.50	0.18
CWP-118A	07/27/2005	<5	<10	--	<10	--	173	<0.50	0.19
CWP-118A	10/31/2005	<5	<10	--	10	--	175	<0.50	0.21
CWP-118A	01/30/2006	<5	<10	--	130	--	177	<0.50	0.15
CWP-118A	04/26/2006	<5	<10	--	150	--	170	<0.50	0.079

** Special sampling due to high pH and strong calcium polysulfide odor.

[(a)] Samples analyzed by GeoAnalytical

TABLE 4

Dissolved Arsenic, Dissolved Chromium, Dissolved Manganese,
Dissolved Calcium, Sulfate, Ammonia, Dissolved Boron

January 1999 through December 2014
Coast Wood Preserving, Inc.
Ukiah, CA.

SITE	DATE	Dissolved Arsenic	Dissolved Chromium	Hexavalent Chromium	Dissolved Manganese	Dissolved Calcium	Sulfate	Ammonia as NH3	Dissolved Boron
		(ug/L)				(mg/L)			
CWP-118A	07/26/2006	<5.0	<10	--	210	--	130	0.58	0.11
CWP-118A	01/30/2007	<5.0	<10	--	<10	--	151	<0.50	0.26
CWP-118A	04/26/2007	<5.0	<10	--	100	--	152	<0.50	0.12
CWP-118A	07/25/2007	<5.0	<10	--	69	--	118	<0.50	0.16
CWP-118A	01/30/2008	<5.0	<10	--	41	--	118	<0.50	0.11
CWP-118A	04/29/2008	<5.0	<10	--	16	--	124	<0.50	0.072
CWP-118A	07/29/2008	<5.0	<10	--	98	--	112	<0.50	0.11
CWP-118A	01/28/2009	<5.0	<10	--	84	--	151	<0.50	0.088
CWP-118A	4/29/2009	<5.0	<10	--	34	--	144	<0.50	0.11
CWP-118A	7/28/2009	<5.0	<10	--	14	--	133	<0.50	0.083
CWP-118A	01/27/10	<5.0	<10	--	200	--	145	<0.50	0.11
CWP-118A	4/28/2010	<5.0	<10	--	200	--	118	<0.50	0.12
CWP-118A	7/26/2010	<5.0	<10	--	280	--	106	<0.50	0.10
CWP-118A	10/26/2010	<5.0	<10	--	160	--	102	<0.50	0.35
CWP-118A	1/20/2011	<5.0	<10	--	<10	--	117	<0.50	0.21
CWP-118A	4/19/2011	<5.0	<10	--	170	--	97.8	<0.50	0.093
CWP-118A[(a)]	4/19/2011	--	14	<0.5	170	--	97.8	<0.50	0.093
CWP-118A	7/26/2011	<5.0	<10	--	150	--	83.1	<0.50	0.085
CWP-118A	10/27/2011	<5.0	<10	--	490	--	140	<0.50	1.5
CWP-118A	1/29/2012	<5.0	<10	--	700	--	273	<0.50	2.5
CWP-118A	8/23/2012	<5.0	<10	--	1200	29	163	<0.50	--
CWP-118A	10/30/2012	<5.0	<10	--	710	35	256	<0.50	--
CWP-118A	4/30/2013	<5.0	<10	--	1800	25	115	<0.50	--
CWP-118A	4/25/2014	<5.0	<10	--	280	33	251	<0.50	--
CWP-118B	10/29/2004	<5	12	--	20	44	80.7	--	--
CWP-118B	01/28/2005	5.7	<10	--	230	--	81.4	<0.50	0.20
CWP-118B	04/30/2005	<5	<10	--	<10	--	85.1	<0.50	0.15
CWP-118B	07/27/2005	6.6	<10	--	<10	--	79.2	<0.50	0.15
CWP-118B	10/31/2005	<5	<10	--	10	--	70.7	<0.50	0.14
CWP-118B	01/30/2006	<5	<10	--	<10	--	73.9	<0.50	0.10
CWP-118B	04/26/2006	<5	<10	--	<10	--	10	<0.50	0.11
CWP-118B	07/26/2006	<5.0	<10	--	<10	--	74.1	<0.50	0.11
CWP-118B	10/31/2006	<5.0	<10	--	<10	--	78.1	1.2	0.13
CWP-118B	01/30/2007	<5.0	<10	--	<10	--	73	<0.50	0.14
CWP-118B	04/26/2007	<5.0	<10	--	<10	--	72.2	<0.50	0.11
CWP-118B	07/25/2007	<5.0	<10	--	<10	--	66.5	<0.50	0.15
CWP-118B	10/30/2007	<5.0	<10	--	<10	--	76.8	<0.50	0.10
CWP-118B	01/30/2008	<5.0	<10	--	<10	--	78.6	<0.50	0.13
CWP-118B	04/29/2008	<5.0	<10	--	<10	--	67.1	<0.50	0.11
CWP-118B	07/29/2008	<5.0	19	--	<10	--	68.4	<0.50	0.10
CWP-118B	10/28/2008	<5.0	<10	--	<10	--	65.4	<0.50	0.13
CWP-118B	01/28/2009	<5.0	<10	--	<10	--	67.6	<0.50	0.10
CWP-118B	4/29/2009	<5.0	<10	--	<10	--	64.4	<0.50	0.12
CWP-118B	7/28/2009	<5.0	<10	--	<10	--	64.1	<0.50	0.11
CWP-118B	10/29/2009	<5.0	<10	--	<10	--	64.6	<0.50	0.12
CWP-118B	01/27/10	<5.0	<10	--	16	--	65.3	<0.50	0.10

** Special sampling due to high pH and strong calcium polysulfide odor.

[(a)] Samples analyzed by GeoAnalytical

TABLE 4

Dissolved Arsenic, Dissolved Chromium, Dissolved Manganese,
Dissolved Calcium, Sulfate, Ammonia, Dissolved Boron

January 1999 through December 2014
Coast Wood Preserving, Inc.
Ukiah, CA.

SITE	DATE	Dissolved Arsenic	Dissolved Chromium	Hexavalent Chromium	Dissolved Manganese	Dissolved Calcium	Sulfate	Ammonia as NH3	Dissolved Boron
		(ug/L)				(mg/L)			
CWP-118B	4/28/2010	<5.0	<10	--	78	--	67.2	<0.50	0.11
CWP-118B	7/26/2010	<5.0	<10	--	<10	--	66.1	<0.50	0.092
CWP-118B	10/26/2010	<5.0	<10	--	<10	--	64.4	<0.50	0.053
CWP-118B	1/20/2011	<5.0	<10	--	<10	--	64.4	<0.50	0.081
CWP-118B	4/19/2011	<5.0	<10	--	<10	--	64.8	<0.50	0.059
CWP-118B[(a)]	4/19/2011	--	22	8.72	--	--	--	--	--
CWP-118B	7/26/2011	<5.0	<10	--	<10	--	62.6	<0.50	0.063
CWP-118B	10/27/2011	<5.0	<10	--	<10	--	58.8	<0.50	0.088
CWP-118B	1/29/2012	<5.0	14	--	<10	--	75.4	<0.50	0.17
CWP-118B	8/23/2012	<5.0	11	--	24	19	82.1	<0.50	--
CWP-118B	10/31/2012	<5.0	19	--	<10	17	86.2	<0.50	--
CWP-118B[(a)]	11/1/2012	--	--	18.7	--	--	--	--	--
CWP-118B	5/9/2013	<5.0	25	--	<10	18	101	<0.50	--
CWP-118B[(a)]	5/23/2013	--	--	60.4	--	--	--	--	--
CWP-118B	10/23/2013	<5.0	25	--	<10	17	86.4	<0.50	--
CWP-118B[(a)]	10/23/2013	--	37	30.8	--	--	--	--	--
CWP-118B	4/30/2014	<5.0	20	--	<10	16	85.6	<0.50	--
CWP-118B[(a)]	4/30/2014	--	18	16.0	--	--	--	--	--
CWP-118B	11/4/2014	<5.0	19	--	10	16	79	<0.20	--
CWP-120A	10/29/2004	8.2	390	--	<10	80	303	--	--
CWP-120A	01/28/2005	110	380	--	<10	--	49	<0.50	0.11
CWP-120A	04/30/2005	14	530	--	<10	--	188	<0.50	0.12
CWP-120A	07/28/2005	7.7	400	--	26	--	243	<0.50	0.15
CWP-120A	01/30/2006	7.8	25	--	170	--	241	<0.50	0.13
CWP-120A	04/28/2006	<5	150	--	740	--	346	<0.50	0.12
CWP-120A	07/27/2006	14	<10	--	9900	--	127	<0.50	0.21
CWP-120A	10/30/2006	5.7	<10	--	65	--	30.8	<0.50	0.18
CWP-120A	01/31/2007	10	30	--	39	--	43.5	<0.50	0.18
CWP-120A	04/30/2007	20	<10	--	96	--	31.1	<0.50	0.17
CWP-120A	07/31/2007	<5.0	<10	--	67	--	28.7	<0.50	0.18
CWP-120A	10/30/2007	73	<10	--	21	--	19.3	<0.50	0.16
CWP-120A	01/31/2008	33	22	--	15	--	29.8	<0.50	0.19
CWP-120A	04/30/2008	52	<10	--	88	--	17.1	<0.50	0.20
CWP-120A	07/29/2008	39	<10	--	30	--	16.6	<0.50	0.21
CWP-120A	10/30/2008	46	<10	--	16	--	14.1	<0.50	0.26
CWP-120A	01/30/2009	51	12	--	24	--	14.3	<0.50	0.17
CWP-120A	03/02/2009	54	15	--	26	--	18.9	<0.50	0.19
CWP-120A	4/30/2009	63	<10	--	12	--	8.28	<0.50	0.24
CWP-120A	7/29/2009	67	<10	--	<10	--	14.2	<0.50	0.21
CWP-120A	10/29/2009	49	<10	--	13	--	13.7	<0.50	0.23
CWP-120A	1/28/2010	<5.0	<10	--	640	--	16.7	<0.50	0.20
CWP-120A	4/29/2010	120	<10	--	320	--	30.2	<0.50	0.27
CWP-120A	7/27/2010	39	<10	--	610	--	27.6	<0.50	0.23
CWP-120A	10/27/2010	23	<10	--	58	--	41	<0.50	0.20
CWP-120A	1/21/2011	22	<10	--	18	--	19	<0.50	0.17

** Special sampling due to high pH and strong calcium polysulfide odor.

[(a)] Samples analyzed by GeoAnalytical

TABLE 4

Dissolved Arsenic, Dissolved Chromium, Dissolved Manganese,
Dissolved Calcium, Sulfate, Ammonia, Dissolved Boron

January 1999 through December 2014
Coast Wood Preserving, Inc.
Ukiah, CA.

SITE	DATE	Dissolved Arsenic	Dissolved Chromium	Hexavalent Chromium	Dissolved Manganese	Dissolved Calcium	Sulfate	Ammonia as NH3	Dissolved Boron
		(ug/L)				(mg/L)			
CWP-120A	4/20/2011	40	<10	--	41	--	13	<0.50	0.21
CWP-120A[(a)]	4/20/2011	--	23	9.19	--	--	--	--	--
CWP-120A	7/27/2011	32	<10	--	<10	--	17.8	<0.50	0.15
CWP-120A	10/30/2011	33	<10	--	<10	--	18.6	<0.50	0.18
CWP-120A	1/30/2012	28	<10	--	<10	--	18	<0.50	0.17
CWP-120A	8/24/2012	34	<10	--	11	27	16.4	<0.50	--
CWP-120A	10/31/2012	33	<10	--	<10	24	15.4	<0.50	--
CWP-120A[(a)]	11/1/2012	--	--	5.82	--	--	--	--	--
CWP-120A	4/30/2013	24	<10	--	120	35	64.6	<0.50	--
CWP-120A[(a)]	5/23/2013	--	--	<0.50	--	--	--	--	--
CWP-120A	4/29/2014	20	25	--	<10	42	93.8	<0.50	--
CWP-120A[(a)]	4/29/2014	--	26	24.1	--	--	--	--	--
CWP-120B	9/20/2004	<5	9500	--	1000	18	118	--	--
CWP-120B	10/29/2004	<5	12000	--	15	23	116	--	--
CWP-120B	01/28/2005	<5	13000	--	21	--	108	<0.50	0.054
CWP-120B	04/30/2005	<5	11000	--	<10	--	107	<0.50	0.057
CWP-120B	07/28/2005	<5	9800	--	<10	--	104	<0.50	0.055
CWP-120B	01/30/2006	<5	9900	--	12	--	118	<0.50	<0.050
CWP-120B	04/28/2006	<5	9500	--	18	--	112	<0.50	<0.050
CWP-120B	07/27/2006	<5.0	9000	--	21	--	102	<0.50	0.067
CWP-120B	10/31/2006	<5.0	<10	--	710	--	156	<0.50	0.054
CWP-120B	01/31/2007	7.2	12	--	3600	--	427	<0.50	0.076
CWP-120B	04/30/2007	5.6	<10	--	3500	--	260	<0.50	0.065
CWP-120B	07/31/2007	5.3	<10	--	4000	--	220	<0.50	0.055
CWP-120B	10/30/2007	<5.0	230	--	2200	--	159	<0.50	0.052
CWP-120B	01/31/2008	9.8	350	--	3800	--	244	<0.50	0.067
CWP-120B	04/30/2008	<5.0	<10	--	3600	--	171	<0.50	0.086
CWP-120B	07/29/2008	9.7	140	--	3200	--	179	<0.50	0.073
CWP-120B	10/30/2008	8.9	570	--	2600	--	171	<0.50	0.099
CWP-120B	01/30/2009	6.8	1000	--	3200	--	200	<0.50	0.068
CWP-120B	03/02/2009	<5.0	450	--	3400	--	204	<0.50	0.065
CWP-120B	4/30/2009	<5.0	<10	--	6800	--	235	<0.50	0.087
CWP-120B	7/29/2009	<5.0	<10	--	5900	--	204	<0.50	0.051
CWP-120B	10/29/2009	<5.0	<10	--	5200	--	189	<0.50	0.097
CWP-120B	1/28/2010	7.2	300	--	3500	--	213	<0.50	0.10
CWP-120B	4/29/2010	<5.0	<10	--	5000	--	227	<0.50	0.10
CWP-120B	7/27/2010	13	<10	--	4100	--	256	<0.50	0.082
CWP-120B	10/27/2010	5.5	<10	--	<10	--	239	<0.50	0.082
CWP-120B	1/21/2011	<5.0	<10	--	3500	--	229	<0.50	0.083
CWP-120B	4/20/2011	<5.0	<10	--	4700	--	194	<0.50	0.11
CWP-120B[(a)]	4/20/2011	--	15	<0.5	--	--	--	--	--
CWP-120B	7/27/2011	<5.0	<10	--	3100	--	163	<0.50	0.090
CWP-120B	10/30/2011	<5.0	<10	--	3200	--	190	<0.50	0.11
CWP-120B	1/30/2012	11	<10	--	3200	--	293	<0.50	0.12
CWP-120B	8/24/2012	6.8	<10	--	2800	38	245	<0.50	--

** Special sampling due to high pH and strong calcium polysulfide odor.

[(a)] Samples analyzed by GeoAnalytical

TABLE 4
Dissolved Arsenic, Dissolved Chromium, Dissolved Manganese,
Dissolved Calcium, Sulfate, Ammonia, Dissolved Boron

January 1999 through December 2014
Coast Wood Preserving, Inc.
Ukiah, CA.

SITE	DATE	Dissolved Arsenic	Dissolved Chromium	Hexavalent Chromium	Dissolved Manganese	Dissolved Calcium	Sulfate	Ammonia as NH3	Dissolved Boron
		(ug/L)				(mg/L)			
CWP-120B	11/2/2012	<5.0	<10	--	2500	39	259	<0.50	--
CWP-120B	4/30/2013	<5.0	<10	--	2300	31	209	<0.50	--
CWP-120B	10/23/2013	<5.0	16	--	3200	38	182	<0.50	--
CWP-120B	4/30/2014	<5.0	<10	--	1900	28	183	<0.50	--
CWP-120B	10/30/2014	<5.0	<10	--	1700	33	223	<0.50	--
CWP-121A	9/20/2004	8	<10	--	1000	120	460	--	--
CWP-121A	10/29/2004	5.1	<10	--	4700	130	492	--	--
CWP-121A	01/31/2005	<5	380	--	51	--	121	<0.50	0.098
CWP-121A	04/30/2005	<5	6100	--	1100	--	161	<0.50	0.060
CWP-121A	07/29/2005	<5	150	--	39	--	74.2	<0.50	0.20
CWP-121A	01/30/2006	26	<10	--	20000	--	1030	<0.50	0.12
CWP-121A	04/28/2006	<5	<10	--	11000	--	516	<0.50	0.11
CWP-121A	07/27/2006	<5.0	<10	--	8400	--	370	<0.50	0.17
CWP-121A	10/31/2006	<5.0	<10	--	5700	--	307	<0.50	0.19
CWP-121A	01/31/2007	11	<10	--	4900	--	246	<0.50	0.13
CWP-121A	04/30/2007	<5.0	<10	--	14000	--	824	<0.50	0.092
CWP-121A	07/31/2007	13	<10	--	2000	--	103	<0.50	0.19
CWP-121A	10/30/2007	10	<10	--	1700	--	89.7	<0.50	0.20
CWP-121A	01/30/2008	<5.0	<10	--	1500	--	117	<0.50	0.16
CWP-121A	04/29/2008	11	<10	--	1000	--	70.4	<0.50	0.16
CWP-121A	07/30/2008	<5.0	<10	--	1100	--	42.9	<0.50	0.22
CWP-121A	10/29/2008	<5.0	<10	--	690	--	67.5	<0.50	0.24
CWP-121A	01/29/2009	<5.0	<10	--	4800	--	290	<0.50	0.077
CWP-121A	03/02/2009	7.3	<10	--	970	--	93.2	<0.50	0.15
CWP-121A	4/30/2009	<5.0	<10	--	1100	--	67	<0.50	0.18
CWP-121A	7/29/2009	5.1	<10	--	730	--	42	<0.50	0.20
CWP-121A	10/29/2009	<5.0	<10	--	820	--	45.9	<0.50	0.25
CWP-121A	1/28/2010	40	12	--	<10	--	58.8	<0.50	0.24
CWP-121A	4/29/2010	<5.0	<10	--	1200	--	76.9	<0.50	0.22
CWP-121A	7/27/2010	19	<10	--	1100	--	50.1	<0.50	0.22
CWP-121A	10/27/2010	<5.0	<10	--	480	--	33.1	<0.50	0.19
CWP-121A	1/25/2011	<5.0	<10	--	260	--	46.5	<0.50	0.14
CWP-121A	4/20/2011	8.0	<10	--	1300	--	100	<0.50	0.21
CWP-121A[(a)]	4/20/2011	--	14	<0.5	--	--	--	--	--
CWP-121A	7/27/2011	6.6	<10	--	65	--	31.4	<0.50	0.18
CWP-121A	10/30/2011	<5.0	<10	--	1800	--	140	<0.50	0.10
CWP-121A	1/30/2012	<5.0	<10	--	290	--	27.1	<0.50	0.14
CWP-121A	8/24/2012	7.5	<10	--	290	31	26.5	<0.50	--
CWP-121A	11/2/2012	5.7	<10	--	<10	32	21.9	<0.50	--
CWP-121A	5/1/2013	<5.0	<10	--	28000	500	2180	<0.50	--
CWP-121A	4/30/2014	<5.0	<10	--	130	59	220	<0.50	--
CWP-121B	9/20/2004	<5	6900	--	28	20	132	--	--
CWP-121B	10/29/2004	<5	9100	--	15	22	151	--	--
CWP-121B	01/31/2005	<5	11000	--	<10	--	184	<0.50	<0.050
CWP-121B	04/30/2005	<5	6300	--	1100	--	172	<0.50	0.056

** Special sampling due to high pH and strong calcium polysulfide odor.
[(a)] Samples analyzed by GeoAnalytical

TABLE 4

Dissolved Arsenic, Dissolved Chromium, Dissolved Manganese,
Dissolved Calcium, Sulfate, Ammonia, Dissolved Boron

January 1999 through December 2014
Coast Wood Preserving, Inc.
Ukiah, CA.

SITE	DATE	Dissolved Arsenic	Dissolved Chromium	Hexavalent Chromium	Dissolved Manganese	Dissolved Calcium	Sulfate	Ammonia as NH3	Dissolved Boron
		(ug/L)				(mg/L)			
CWP-121B	07/29/2005	<5	5000	--	1100	--	148	<0.50	0.077
CWP-121B	01/30/2006	<5	3500	--	820	--	184	<0.50	<0.050
CWP-121B	04/28/2006	<5	4900	--	650	--	174	<0.50	<0.050
CWP-121B	07/27/2006	<5.0	4700	--	630	--	178	<0.50	0.066
CWP-121B	10/31/2006	56	<10	--	4100	--	951	0.51	0.056
CWP-121B	01/31/2007	9.2	14	--	22000	--	1280	0.75	0.10
CWP-121B	04/30/2007	<5.0	<10	--	2500	--	124	<0.50	0.18
CWP-121B	07/31/2007	<5.0	<10	--	10000	--	448	<0.50	0.060
CWP-121B	10/30/2007	<5.0	<10	--	260	--	46.6	1.9	0.090
CWP-121B	01/30/2008	<5.0	<10	--	7000	--	330	<0.50	0.082
CWP-121B	04/29/2008	<5.0	<10	--	6600	--	259	<0.50	0.069
CWP-121B	07/30/2008	<5.0	<10	--	2400	--	104	<0.50	0.15
CWP-121B	10/30/2008	5.4	<10	--	4300	--	233	<0.50	0.11
CWP-121B	01/29/2009	<5.0	<10	--	960	--	97.5	<0.50	0.14
CWP-121B	03/02/2009	<5.0	<10	--	5500	--	288	<0.50	0.088
CWP-121B	4/30/2009	<5.0	<10	--	9300	--	375	<0.50	0.10
CWP-121B	7/29/2009	<5.0	<10	--	3300	--	207	<0.50	0.10
CWP-121B	10/29/2009	<5.0	<10	--	130	--	27.9	3.3	0.24
CWP-121B	1/28/2010	<5.0	<10	--	5100	--	247	<0.50	0.13
CWP-121B	4/28/2010	<5.0	<10	--	6500	--	271	<0.50	0.15
CWP-121B	7/28/2010	<5.0	<10	--	4900	--	237	<0.50	0.098
CWP-121B	1/25/2011	<5.0	<10	--	4700	--	229	<0.50	0.071
CWP-121B	4/20/2011	<5.0	<10	--	6100	--	236	<0.50	0.069
CWP-121B[(a)]	4/20/2011	--	16	<0.5	--	--	--	--	--
CWP-121B	7/27/2011	<5.0	<10	--	5400	--	156	<0.50	<0.050
CWP-121B	10/30/2011	<5.0	<10	--	43	--	27.3	<0.50	<0.050
CWP-121B	1/30/2012	8.4	<10	--	3200	--	191	<0.50	0.099
CWP-121B	8/24/2012	<5.0	<10	--	3000	38	178	<0.50	--
CWP-121B	11/2/2012	<5.0	<10	--	1400	24	113	<0.50	--
CWP-121B	5/1/2013	<5.0	<10	--	28000	510	2200	<0.50	--
CWP-121B	10/23/2013	<5.0	11	--	2400	33	148	<0.50	--
CWP-121B	4/29/2014	<5.0	<10	--	3000	31	143	<0.50	--
CWP-121B	10/31/2014	15	<10	--	2100	28	132	<0.50	--
CWP-122	1/25/2013	<5.0	26	--	<10	64	152	1.1	--
CWP-122	5/9/2013	<5.0	<10	--	370	55	336	<0.50	--
CWP-122	7/11/2013	<5.0	<10	--	450	51	280	<0.50	--
CWP-122	10/24/2013	<5.0	<10	--	360	43	263	<0.50	--
CWP-122	4/25/2014	<5.0	<10	--	<10	42	263	<0.50	--
CWP-122	10/30/2014	<5.0	<10	--	<40	43	254	<0.50	--
CWP-13	1/30/1999	--	<5	--	--	--	--	--	--
CWP-13	2/27/1999	--	<5	--	--	--	--	--	--
CWP-13	5/17/1999	--	<5	--	--	--	--	--	--
CWP-13	8/27/1999	<5	<5	--	1600	22	5	--	--
CWP-13	12/17/1999	<10	<10	--	2100	85	194	--	--
CWP-13	4/10/2000	<10	<10	--	2600	49	100	--	--

** Special sampling due to high pH and strong calcium polysulfide odor.

[(a)] Samples analyzed by GeoAnalytical

TABLE 4

Dissolved Arsenic, Dissolved Chromium, Dissolved Manganese,
Dissolved Calcium, Sulfate, Ammonia, Dissolved Boron

January 1999 through December 2014
Coast Wood Preserving, Inc.
Ukiah, CA.

SITE	DATE	Dissolved Arsenic	Dissolved Chromium	Hexavalent Chromium	Dissolved Manganese	Dissolved Calcium	Sulfate	Ammonia as NH3	Dissolved Boron
		(ug/L)				(mg/L)			
CWP-13	7/17/2000	<10	<10	--	2400	54	119	--	--
CWP-13	10/4/2000	<10	<10	--	5100	190	305.49	--	--
CWP-13	1/11/2001	<10	<10	--	1800	39	83.74	--	--
CWP-13	4/17/2001	<10	<10	--	2200	41	119	--	--
CWP-13	8/30/2001	<10	<10	--	1700	32	51.4	--	--
CWP-13	10/31/2001	<10	<10	--	1500	31	48.4	--	--
CWP-13	1/31/2002	<10	<10	--	1700	43	75.9	--	--
CWP-13	4/17/2002	<10	<10	--	1600	29	71.7	--	--
CWP-13	7/16/2002	<5	<10	--	1500	27	54.4	--	--
CWP-13	10/23/2002	<5	<10	--	1100	21	38	--	--
CWP-13	1/15/2003	<5	<10	--	1700	42	87.4	--	--
CWP-13	4/17/2003	<5	<10	--	1500	44	104	--	--
CWP-13	07/29/2003	<5	<10	--	2000	36	59.6	--	--
CWP-13	10/22/2003	<5	<10	--	2000	39	89.6	--	--
CWP-13	01/26/2004	<5	<10	--	1400	44	126	--	--
CWP-13	04/29/2004	<5	<10	--	3400	67	242	--	--
CWP-13	07/27/2004	<5	<10	--	2000	38	81.5	--	--
CWP-13	10/29/2004	<5	<10	--	2300	59	130	--	--
CWP-13	01/27/2005	<5	<10	--	3400	--	221	<0.50	0.062
CWP-13	04/29/2005	6.6	<10	--	3000	--	190	<0.50	0.067
CWP-13	07/27/2005	<5	<10	--	2700	--	198	<0.50	<0.050
CWP-13	10/31/2005	<5	<10	--	2400	--	156	<0.50	0.060
CWP-13	01/26/2006	<5	<10	--	2400	--	142	<0.50	<0.050
CWP-13	04/26/2006	<5	<10	--	<10	--	160	<0.50	<0.050
CWP-13	07/26/2006	<5.0	<10	--	2700	--	352	<0.50	0.061
CWP-13	10/30/2006	<5.0	<10	--	730	--	119	<0.50	0.075
CWP-13	01/29/2007	<5.0	<10	--	11	--	165	<0.50	0.52
CWP-13	04/29/2007	<5.0	<10	--	29	--	190	<0.50	0.30
CWP-13	07/26/2007	<5.0	<10	--	1600	--	125	<0.50	0.14
CWP-13	10/29/2007	<5.0	<10	--	<10	--	4.04	<0.50	0.60
CWP-13	01/29/2008	<5.0	<10	--	53	--	73.9	<0.50	0.19
CWP-13	04/28/2008	<5.0	<10	--	26	--	135	<0.50	0.13
CWP-13	07/28/2008	<5.0	<10	--	1400	--	103	<0.50	0.090
CWP-13	10/28/2008	<5.0	<10	--	710	--	104	<0.50	0.096
CWP-13	01/28/2009	<5.0	<10	--	<10	--	74.8	<0.50	0.13
CWP-13	4/29/2009	<5.0	<10	--	18	--	79.4	<0.50	0.14
CWP-13	7/28/2009	<5.0	<10	--	880	--	108	<0.50	0.067
CWP-13	10/29/2009	<5.0	<10	--	700	--	98.4	<0.50	0.26
CWP-13	01/28/10	<5.0	<10	--	63	--	69.4	<0.50	0.23
CWP-13	4/28/2010	<5.0	<10	--	21000	--	150	<0.50	0.14
CWP-13	7/26/2010	<5.0	<10	--	1800	--	120	<0.50	0.17
CWP-13	10/26/2010	<5.0	<10	--	1700	--	107	<0.50	0.11
CWP-13	2/20/2011	<5.0	<10	--	<10	--	89.6	<0.50	0.17
CWP-13	4/19/2011	<5.0	<10	--	<10	--	120	<0.50	0.082
CWP-13	7/26/2011	<5.0	<10	--	<10	--	125	<0.50	0.083
CWP-13	10/27/2011	<5.0	<10	--	26	--	130	<0.50	0.14
CWP-13	1/29/2012	<5.0	<10	--	330	--	85.1	<0.50	0.11

** Special sampling due to high pH and strong calcium polysulfide odor.

[(a)] Samples analyzed by GeoAnalytical

TABLE 4
Dissolved Arsenic, Dissolved Chromium, Dissolved Manganese,
Dissolved Calcium, Sulfate, Ammonia, Dissolved Boron

January 1999 through December 2014
Coast Wood Preserving, Inc.
Ukiah, CA.

SITE	DATE	Dissolved Arsenic	Dissolved Chromium	Hexavalent Chromium	Dissolved Manganese	Dissolved Calcium	Sulfate	Ammonia as NH3	Dissolved Boron
		(ug/L)				(mg/L)			
CWP-13	8/23/2012	<5.0	<10	--	11	46	110	<0.50	--
CWP-13	10/30/2012	<5.0	<10	--	38	61	102	<0.50	--
CWP-20	1/30/1999	--	18	--	--	--	--	--	--
CWP-20	2/27/1999	--	13	--	--	--	--	--	--
CWP-20	3/20/1999	--	19	--	--	--	--	--	--
CWP-20	4/24/1999	--	26	--	--	--	--	--	--
CWP-20	5/17/1999	--	<5	--	--	--	--	--	--
CWP-20	6/19/1999	--	<5	--	--	--	--	--	--
CWP-20	7/26/1999	--	8.2	--	--	--	--	--	--
CWP-20	8/27/1999	<5	520	--	160	8	26	--	--
CWP-20	9/11/1999	<5	450	--	150	73	<.5	--	--
CWP-20	10/22/1999	--	7	--	--	67	0	--	--
CWP-20	11/19/1999	<10	<10	--	49	2	3	--	--
CWP-20	12/21/1999	<10	<10	--	28	8	17	--	--
CWP-20	1/21/2000	<10	<10	--	56	3	2	--	--
CWP-20	2/14/2000	<10	<10	--	100	3	2	--	--
CWP-20	3/17/2000	<10	<10	--	110	1	2	--	--
CWP-20	4/8/2000	<10	<10	--	150	5	11	--	--
CWP-20	5/20/2000	<10	<10	--	57	4	<1	--	--
CWP-20	6/17/2000	<10	<250	--	<250	<500	22	--	--
CWP-20	7/17/2000	<10	<10	--	140	11	26	--	--
CWP-20	8/15/2000	<10	<10	--	200	13	49	--	--
CWP-20	9/15/2000	<10	<50	--	71	21	29	--	--
CWP-20	10/4/2000	<10	16	--	170	19	25.42	--	--
CWP-20	11/14/2000	<10	<10	--	29	<1000	3.22	--	--
CWP-20	12/7/2000	<10	<10	--	110	6	4.94	--	--
CWP-20	1/11/2001	<10	<10	--	47	3.6	2.4	--	--
CWP-20	2/28/2001	51	<10	--	19	20	3.28	--	--
CWP-20	3/19/2001	18	14	--	110	16	15	--	--
CWP-20	4/18/2001	20	<10	--	77	18	17.2	--	--
CWP-20	8/30/2001	<10	100	--	92	16	85.8	--	--
CWP-20	10/31/2001	17	14	--	66	13	13.3	--	--
CWP-20	11/27/2001	11	49	--	20	20	60.8	--	--
CWP-20	1/31/2002	<10	<10	--	11	5.4	5.16	--	--
CWP-20	4/17/2002	310	680	--	16	11	19.2	--	--
CWP-20	5/15/2002	160	68	--	55	12	29.2	--	--
CWP-20	7/16/2002	5.4	19	--	<10	200	15.2	--	--
CWP-20	8/30/2002	160	67	--	2100	300	1130	--	--
CWP-20	9/27/2002	34	53	--	1200	390	1460	--	--
CWP-20	10/23/2002	<5	59	--	16000	260	1610	--	--
CWP-20	1/17/2003	12	35	--	900	50	192	--	--
CWP-20	5/5/2003	56	36	--	210	12	42.8	--	--
CWP-20	07/29/2003	<5	180	--	18000	230	1140	--	--
CWP-20	09/23/2003	77	640	--	14000	190	1420	--	--
CWP-20	10/20/2003	120	510	--	17000	230	1750	--	--
CWP-20(A)	12/16/2003	55	15	--	320	21	81.9	--	--

** Special sampling due to high pH and strong calcium polysulfide odor.
[(a)] Samples analyzed by GeoAnalytical

TABLE 4

Dissolved Arsenic, Dissolved Chromium, Dissolved Manganese,
Dissolved Calcium, Sulfate, Ammonia, Dissolved Boron

January 1999 through December 2014
Coast Wood Preserving, Inc.
Ukiah, CA.

SITE	DATE	Dissolved Arsenic	Dissolved Chromium	Hexavalent Chromium	Dissolved Manganese	Dissolved Calcium	Sulfate	Ammonia as NH3	Dissolved Boron
		(ug/L)				(mg/L)			
CWP-20(B)	12/16/2003	40	24	--	190	17	57.3	--	--
CWP-20(C)	12/16/2003	31	15	--	220	19	76.3	--	--
CWP-20	01/27/2004	20	44	--	1400	48	199	--	--
CWP-20	04/29/2004	36	31	--	2800	60	338	--	--
CWP-20	07/27/2004	17	37	--	7400	95	565	--	--
CWP-20	10/27/2004	<5	15	--	1500	40	169	--	--
CWP-20	01/28/2005	6.4	19	--	6000	--	510	<0.50	0.087
CWP-20	04/29/2005	34	15	--	32	--	42	<0.50	<0.050
CWP-20	07/28/2005	28	19	--	8300	--	602	<0.50	<0.050
CWP-20	01/30/2006	130	24	--	4800	--	348	4.3	<0.050
CWP-20	04/27/2006	<5	<10	--	4600	--	372	<0.50	<0.050
CWP-20	07/26/2006	110	43	--	1300	--	184	1.3	0.31
CWP-20	01/30/2007	170	52	--	9000	--	660	<0.50	0.11
CWP-20	04/29/2007	360	45	--	7000	--	324	<0.50	0.15
CWP-20	07/31/2007	<5.0	15	--	9300	--	621	<0.50	0.37
CWP-20	10/30/2007	28	35	--	3100	--	184	0.92	0.62
CWP-20	01/31/2008	14	22	--	5300	--	354	<0.50	0.20
CWP-20	04/30/2008	51	14	--	9300	--	432	0.51	0.23
CWP-20	07/30/2008	120	11	--	13000	--	871	<0.50	0.15
CWP-20	10/29/2008	8.2	47	--	7200	--	402	0.85	0.59
CWP-20	01/30/2009	64	<10	--	12000	--	673	0.51	0.17
CWP-20	03/02/2009	120	<10	--	11000	--	679	<0.50	0.21
CWP-20	4/30/2009	70	13	--	2100	--	120	<0.50	0.24
CWP-20	7/29/2009	20	12	--	12000	--	664	<0.50	0.18
CWP-20	10/30/2009	15	21	--	2200	--	102	1.6	0.49
CWP-20	01/29/10	21	10	--	7500	--	354	0.51	0.23
CWP-20	4/29/2010	45	11	--	2200	--	91	<0.50	0.40
CWP-20	7/28/2010	53	10	--	7700	--	392	<0.50	0.19
CWP-20	10/27/2010	24	17	--	1300	--	52.7	<0.50	0.060
CWP-20	1/26/2011	12	12	--	5600	--	356	<0.50	0.079
CWP-20	7/28/2011	42	12	--	3300	--	194	<0.50	0.084
CWP-20	10/31/2011	13	17	--	1600	--	112	1.1	0.12
CWP-20	1/31/2012	11	<10	--	2300	--	212	1.4	0.10
CWP-20	8/27/2012	62	11	--	6800	70	482	0.77	--
CWP-20	11/2/2012	36	<10	--	470	30	42.8	1.1	--
CWP-20	4/30/2013	110	<10	--	4500	55	284	0.64	--
CWP-20	10/22/2013	8.8	35	--	2100	43	211	1.3	--
CWP-20	4/29/2014	63	<10	--	2700	31	223	<0.50	--
CWP-20	10/30/2014	78	26	--	2200	47	260	<0.50	--
CWP-21	1/30/1999	--	<5	--	--	--	--	--	--
CWP-21	2/27/1999	--	5.9	--	--	--	--	--	--
CWP-21	3/20/1999	--	5.9	--	--	--	--	--	--
CWP-21	4/24/1999	--	<5	--	--	--	--	--	--
CWP-21	5/17/1999	--	<5	--	--	--	--	--	--
CWP-21	6/19/1999	--	<5	--	--	--	--	--	--
CWP-21	7/26/1999	--	5.8	--	--	--	--	--	--

** Special sampling due to high pH and strong calcium polysulfide odor.

[(a)] Samples analyzed by GeoAnalytical

TABLE 4

Dissolved Arsenic, Dissolved Chromium, Dissolved Manganese,
Dissolved Calcium, Sulfate, Ammonia, Dissolved Boron

January 1999 through December 2014
Coast Wood Preserving, Inc.
Ukiah, CA.

SITE	DATE	Dissolved Arsenic	Dissolved Chromium	Hexavalent Chromium	Dissolved Manganese	Dissolved Calcium	Sulfate	Ammonia as NH3	Dissolved Boron
		(ug/L)				(mg/L)			
CWP-21	8/27/1999	<5	<5	--	48	12	27	--	--
CWP-21	9/11/1999	<5	7.2	--	<30	12	<.5	--	--
CWP-21	10/22/1999	--	<5	--	--	18	28	--	--
CWP-21	11/19/1999	33	<10	--	<10	5	18	--	--
CWP-21	12/21/1999	<10	<10	--	48	23	37	--	--
CWP-21	1/21/2000	18	<10	--	<10	32	7	--	--
CWP-21	2/14/2000	67	84	--	19	20	3	--	--
CWP-21	3/17/2000	<10	<10	--	38	21	33	--	--
CWP-21	4/8/2000	<10	<10	--	270	29	93	--	--
CWP-21	5/20/2000	18	<10	--	<10	48	<1	--	--
CWP-21	6/17/2000	14	<10	--	53	28	94	--	--
CWP-21	7/17/2000	<10	<10	--	320	27	80	--	--
CWP-21	8/15/2000	<10	<10	--	270	28	69	--	--
CWP-21	9/15/2000	19	<10	--	150	21	50	--	--
CWP-21	10/4/2000	<10	<10	--	130	20	44.94	--	--
CWP-21	11/14/2000	57	20	--	500	39	33.29	--	--
CWP-21	12/7/2000	18	18	--	330	26	34.19	--	--
CWP-21	1/11/2001	51	57	--	760	40	1.48	--	--
CWP-21	2/28/2001	11	<10	--	<10	34	60.3	--	--
CWP-21	3/19/2001	<10	<10	--	230	39	64.8	--	--
CWP-21	4/18/2001	<10	12	--	1300	49	215	--	--
CWP-21	8/30/2001	<10	11	--	170	370	166	--	--
CWP-21	10/31/2001	<10	650	--	780	29	97.4	--	--
CWP-21	11/27/2001	<10	200	--	14	34	127	--	--
CWP-21	12/28/2001	<10	150	--	310	35	123	--	--
CWP-21	1/31/2002	<10	100	--	540	37	159	--	--
CWP-21	4/17/2002	<10	31	--	3900	49	217	--	--
CWP-21	7/16/2002	47	30	--	5700	44	129	--	--
CWP-21	8/30/2002	5.0	<10	--	4900	85	405	--	--
CWP-21	9/27/2002	<5	<10	--	4600	66	<1	--	--
CWP-21	10/23/2002	<5	<10	--	4200	64	301	--	--
CWP-21	1/16/2003	12	<10	--	1300	52	144	--	--
CWP-21	4/18/2003	34	11	--	<10	49	24.3	--	--
CWP-21	07/30/2003	<5	<10	--	2900	54	244	--	--
CWP-21	09/23/2003	<5	<10	--	2600	46	150	--	--
CWP-21	10/22/2003	<5	<10	--	2300	41	140	--	--
CWP-21	01/27/2004	8.6	<10	--	3000	59	210	--	--
CWP-21	04/29/2004	<5	<10	--	2700	59	292	--	--
CWP-21	07/27/2004	<5	<10	--	2500	39	134	--	--
CWP-21	10/28/2004	<5	<10	--	1800	43	144	--	--
CWP-21	01/27/2005	<5	<10	--	2900	--	248	<0.50	0.069
CWP-21	04/29/2005	13	10	--	1000	--	32.8	2.0	0.097
CWP-21	07/27/2005	<5	<10	--	4500	--	407	<0.50	0.057
CWP-21	10/24/2005	<5	<10	--	4100	--	280	<0.50	0.081
CWP-21	01/27/2006	<5	<10	--	3600	--	246	---	0.052
CWP-21	04/27/2006	<5	<10	--	3400	--	319	<0.50	0.056
CWP-21	07/26/2006	13	<10	--	5500	--	154	<0.50	0.079

** Special sampling due to high pH and strong calcium polysulfide odor.

[(a)] Samples analyzed by GeoAnalytical

TABLE 4

Dissolved Arsenic, Dissolved Chromium, Dissolved Manganese,
Dissolved Calcium, Sulfate, Ammonia, Dissolved Boron

January 1999 through December 2014
Coast Wood Preserving, Inc.
Ukiah, CA.

SITE	DATE	Dissolved Arsenic	Dissolved Chromium	Hexavalent Chromium	Dissolved Manganese	Dissolved Calcium	Sulfate	Ammonia as NH3	Dissolved Boron
		(ug/L)				(mg/L)			
CWP-21	10/30/2006	<5.0	<10	--	3100	--	275	<0.50	0.10
CWP-21	01/29/2007	<5.0	<10	--	2800	--	216	<0.50	0.073
CWP-21	04/26/2007	58	37	--	6800	--	10.2	<0.50	0.47
CWP-21	07/30/2007	<5.0	<10	--	3800	--	211	<0.50	0.13
CWP-21	10/30/2007	6.2	15	--	3300	--	151	<0.50	0.18
CWP-21	01/31/2008	19	<10	--	2300	--	614	<0.50	0.11
CWP-21	04/28/2008	26	10	--	2400	--	95	<0.50	0.13
CWP-21	07/30/2008	<5.0	<10	--	2600	--	149	<0.50	0.10
CWP-21	10/28/2008	<5.0	<10	--	2600	--	173	<0.50	0.13
CWP-21	01/28/2009	<5.0	<10	--	3200	--	227	<0.50	0.080
CWP-21	4/29/2009	11	<10	--	3700	--	202	<0.50	0.11
CWP-21	7/29/2009	5.1	<10	--	2300	--	149	<0.50	0.14
CWP-21	10/29/2009	<5.0	<10	--	2200	--	156	<0.50	0.15
CWP-21	01/28/10	<5.0	<10	--	3100	--	170	<0.50	0.12
CWP-21	4/28/2010	<5.0	<10	--	160	--	24.7	<0.50	0.072
CWP-21	7/27/2010	6.3	<10	--	1400	--	127	<0.50	0.14
CWP-21	10/26/2010	6.4	<10	--	2700	--	129	<0.50	0.11
CWP-21	1/20/2011	<5.0	<10	--	1900	--	146	<0.50	<0.050
CWP-21	4/19/2011	13	<10	--	<10	--	25.9	<0.50	0.18
CWP-21	4/26/2011	30	<10	--	4500	--	241	<0.50	0.080
CWP-21	7/28/2011	5.9	<10	--	3600	--	84.2	<0.50	0.094
CWP-21	10/31/2011	<5.0	<10	--	1900	--	105	<0.50	0.13
CWP-21	1/29/2012	<5.0	<10	--	2100	--	142	<0.50	0.12
CWP-21	8/23/2012	<5.0	<10	--	1600	28	108	<0.50	--
CWP-21	10/31/2012	<5.0	<10	--	1400	29	94.9	1.8	--
CWP-21[(a)]	11/1/2012	--	--	<0.50	--	--	--	--	--
CWP-21	4/30/2013	<5.0	<10	--	1500	24	103	<0.50	--
CWP-21[(a)]	5/23/2013	--	--	<0.50	--	--	--	--	--
CWP-21	10/22/2013	<5.0	<10	--	1700	33	128	0.51	--
CWP-21	4/30/2014	<5.0	<10	--	1500	35	128	<0.50	--
CWP-21[(a)]	4/30/2014	--	<10	<0.50	--	--	--	--	--
CWP-21	11/4/2014	<5.0	<10	--	1600	38	149	<0.20	--
CWP-22	8/27/1999	<5	14	--	<30	22	33	--	--
CWP-22	12/17/1999	40	16	--	17000	150	577	--	--
CWP-22	4/10/2000	17	<100	--	13000	480	1448	--	--
CWP-22	10/4/2000	<10	41	--	18000	190	586.5	--	--
CWP-22	4/17/2001	<10	<10	--	8000	160	720	--	--
CWP-22	10/31/2001	<10	<10	--	6900	130	462	--	--
CWP-22	4/16/2002	<10	<10	--	6900	120	496	--	--
CWP-22	1/15/2003	<5	<10	--	120	81	342	--	--
CWP-22	4/17/2003	<5	<10	--	2300	92	346	--	--
CWP-22	10/22/2003	<5	<10	--	6500	72	253	--	--
CWP-22	04/29/2004	<5	<10	--	9400	84	125	--	--
CWP-22	10/27/2004	<5	<10	--	4900	67	230	--	--
CWP-22	01/27/2005	<5	<10	--	5900	--	266	<0.50	0.083

** Special sampling due to high pH and strong calcium polysulfide odor.

[(a)] Samples analyzed by GeoAnalytical

TABLE 4

Dissolved Arsenic, Dissolved Chromium, Dissolved Manganese,
Dissolved Calcium, Sulfate, Ammonia, Dissolved Boron

January 1999 through December 2014
Coast Wood Preserving, Inc.
Ukiah, CA.

SITE	DATE	Dissolved Arsenic	Dissolved Chromium	Hexavalent Chromium	Dissolved Manganese	Dissolved Calcium	Sulfate	Ammonia as NH3	Dissolved Boron
		(ug/L)				(mg/L)			
CWP-22	07/27/2005	33	71	--	11000	--	173	<0.50	0.084
CWP-22	10/31/2005	<5	25	--	4600	--	294	<0.50	0.071
CWP-22	01/26/2006	<5	41	--	5300	--	403	<0.50	0.066
CWP-22	04/27/2006	<5	<10	--	5900	--	330	<0.50	0.063
CWP-22	10/30/2006	<5.0	<10	--	8100	--	441	<0.50	0.088
CWP-22	01/29/2007	<5.0	<10	--	8000	--	512	<0.50	0.066
CWP-22	07/26/2007	<5.0	19	--	18000	--	1430	<0.50	0.11
CWP-22	01/29/2008	<5.0	<10	--	19000	--	1310	<0.50	0.12
CWP-22	04/28/2008	<5.0	15	--	17000	--	1150	<0.50	0.076
CWP-22	07/30/2008	<5.0	<10	--	14000	--	818	<0.50	0.076
CWP-22	01/28/2009	<5.0	<10	--	14000	--	826	<0.50	0.067
CWP-22	7/28/2009	<5.0	<10	--	11000	--	712	<0.50	0.059
CWP-22	01/27/10	<5.0	<10	--	9400	--	561	<0.50	0.13
CWP-22	7/26/2010	<5.0	26	--	10000	--	631	<0.50	0.073
CWP-22	10/26/2010	<5.0	12	--	9400	--	609	<0.50	<0.050
CWP-22	1/26/2011	<5.0	11	--	8400	--	575	<0.50	<0.050
CWP-22	4/26/2011	<5.0	<10	--	7800	--	569	<0.50	<0.050
CWP-22	7/26/2011	<5.0	<10	--	8400	--	506	<0.50	<0.050
CWP-22	1/29/2012	<5.0	<10	--	7600	--	438	<0.50	0.059
CWP-22	8/23/2012	<5.0	<10	--	7900	100	406	<0.50	--
CWP-22	10/30/2012	<5.0	<10	--	6600	90	401	0.51	--
CWP-22	4/30/2013	<5.0	<10	--	8200	89	413	<0.50	--
CWP-22	7/11/2013	<5.0	<10	--	7100	83	409	<0.50	--
CWP-22	10/22/2013	<5.0	<10	--	5000	66	313	<0.50	--
CWP-22	4/25/2014	<5.0	<10	--	6600	87	412	<0.50	--
CWP-22	10/30/2014	<5.0	<10	--	4500	74	306	<0.50	--
HL-07	1/30/1999	--	2100	--	--	--	--	--	--
HL-07	2/27/1999	--	1000	--	--	--	--	--	--
HL-07	5/17/1999	--	2600	--	--	--	--	--	--
HL-07	8/26/1999	<5	2200	--	<30	16	28	--	--
HL-07	9/11/1999	<5	2300	--	<30	16	<.5	--	--
HL-07	10/22/1999	--	9	--	--	30	94	--	--
HL-07	11/19/1999	<10	110	--	600	2	64	--	--
HL-07	12/21/1999	<10	<50	--	550	400	176	--	--
HL-07	1/21/2000	32	<10	--	970	91	3	--	--
HL-07	2/14/2000	29	<10	--	1580	102	265	--	--
HL-07	3/14/2000	<10	<10	--	2400	54	221	--	--
HL-07	4/8/2000	<10	<10	--	1000	133	392	--	--
HL-07	5/20/2000	<10	<10	--	1900	96	4	--	--
HL-07	6/17/2000	<10	<10	--	2600	200	635	--	--
HL-07	7/17/2000	50	<10	--	4200	130	320	--	--
HL-07	8/15/2000	<10	10	--	3200	270	78	--	--
HL-07	9/15/2000	<10	<10	--	2900	190	662	--	--
HL-07	10/4/2000	<10	<10	--	2500	160	496.47	--	--
HL-07	11/14/2000	<10	<10	--	3600	170	481.07	--	--
HL-07	12/7/2000	<10	<10	--	2900	140	416.21	--	--

** Special sampling due to high pH and strong calcium polysulfide odor.

[(a)] Samples analyzed by GeoAnalytical

TABLE 4

Dissolved Arsenic, Dissolved Chromium, Dissolved Manganese,
Dissolved Calcium, Sulfate, Ammonia, Dissolved Boron

January 1999 through December 2014
Coast Wood Preserving, Inc.
Ukiah, CA.

SITE	DATE	Dissolved Arsenic	Dissolved Chromium	Hexavalent Chromium	Dissolved Manganese	Dissolved Calcium	Sulfate	Ammonia as NH3	Dissolved Boron
		(ug/L)				(mg/L)			
HL-07	1/11/2001	<10	<10	--	1600	69	205.86	--	--
HL-07	2/28/2001	<10	920	--	1900	50	183	--	--
HL-07	3/19/2001	320	700	--	2300	50	242	--	--
HL-07	4/18/2001	<10	1700	--	1100	56	309	--	--
HL-07	4/24/2001	<10	220	--	1800	53	340	--	--
HL-07	8/30/2001	<10	<10	--	1400	57	283	--	--
HL-07	10/31/2001	<10	<10	--	1800	55	276	--	--
HL-07	1/31/2002	<10	43	--	1400	60	336	--	--
HL-07	4/17/2002	<10	320	--	770	64	310	--	--
HL-07	5/15/2002	<10	35	--	1700	97	494	--	--
HL-07	7/16/2002	<5	<10	--	1400	74	349	--	--
HL-07	10/23/2002	85	180	--	850	270	454	--	--
HL-07	1/15/2003	5.2	27	--	1100	160	398	--	--
HL-07	4/17/2003	13	380	--	110	53	148	--	--
HL-07	5/5/2003	<5	500	--	710	100	433	--	--
HL-07	08/06/2003	<5	25	--	2100	130	520	--	--
HL-07	08/19/2003	<5	13	--	3000	120	489	--	--
HL-07	09/23/2003	<5	<10	--	2700	110	486	--	--
HL-07	10/22/2003	<5	16	--	3000	120	625	--	--
HL-07	01/26/2004	<5	300	--	1500	120	524	--	--
HL-07	04/29/2004	<5	1200	--	91	73	330	--	--
HL-07	07/27/2004	170	40	--	1000	96	379	--	--
HL-07	10/27/2004	<5	<10	--	4300	130	490	--	--
HL-07	01/28/2005	<5	480	--	610	--	289	<0.50	<0.050
HL-07	04/29/2005	<5	420	--	150	--	380	<0.50	0.053
HL-07	07/28/2005	<5	35	--	2500	--	462	<0.50	0.087
HL-07	10/31/2005	<5	<10	--	1900	--	334	<0.50	0.064
HL-07	01/30/2006	<5	150	--	1200	--	369	<0.50	<0.050
HL-07	04/27/2006	<5	550	--	230	--	412	<0.50	<0.050
HL-07	07/26/2006	<5.0	15	--	1000	--	326	<0.50	0.11
HL-07	10/31/2006	77	200	--	140	--	512	0.60	<0.050
HL-07	01/30/2007	14	44	--	2600	--	580	<0.50	0.092
HL-07	04/29/2007	<5.0	470	--	25	--	198	<0.50	0.11
HL-07	07/31/2007	<5.0	<10	--	900	--	332	<0.50	0.089
HL-07	10/30/2007	<5.0	19	--	1500	--	191	<0.50	0.15
HL-07	01/31/2008	<5.0	12	--	970	--	156	<0.50	0.11
HL-07	04/30/2008	<5.0	410	--	18	--	188	<0.50	0.14
HL-07	07/30/2008	<5.0	24	--	1600	--	231	<0.50	0.12
HL-07	10/30/2008	<5.0	<10	--	1800	--	298	<0.50	0.11
HL-07	01/30/2009	<5.0	<10	--	1200	--	270	<0.50	0.20
HL-07	4/30/2009	<5.0	510	--	19	--	123	<0.50	0.14
HL-07	7/30/2009	<5.0	<10	--	1200	--	201	<0.50	0.16
HL-07(A)	10/30/2009	<5.0	<10	--	1200	--	169	<0.50	0.21
HL-07(B)	10/30/2009	<5.0	<10	--	990	--	139	<0.50	0.20
HL-07	01/28/10	<5.0	89	--	610	--	108	<0.50	0.13
HL-07	4/29/2010	<5.0	15	--	430	--	139	<0.50	0.18
HL-07	7/28/2010	<5.0	<10	--	560	--	216	<0.50	0.21

** Special sampling due to high pH and strong calcium polysulfide odor.

[(a)] Samples analyzed by GeoAnalytical

TABLE 4

Dissolved Arsenic, Dissolved Chromium, Dissolved Manganese,
Dissolved Calcium, Sulfate, Ammonia, Dissolved Boron

January 1999 through December 2014
Coast Wood Preserving, Inc.
Ukiah, CA.

SITE	DATE	Dissolved Arsenic	Dissolved Chromium	Hexavalent Chromium	Dissolved Manganese	Dissolved Calcium	Sulfate	Ammonia as NH3	Dissolved Boron
		(ug/L)				(mg/L)			
HL-07	10/28/2010	<5.0	15	--	400	--	84.7	<0.50	0.14
HL-07	1/26/2011	<5.0	63	--	540	--	152	<0.50	0.088
HL-07	4/26/2011	<5.0	62	71	38	--	101	<0.50	0.14
HL-07[a]	4/26/2011	--	68	67.8	--	--	101	<0.50	0.14
HL-07	7/28/2011	<5.0	33	--	120	--	125	<0.50	0.17
HL-07	10/31/2011	<5.0	<10	--	560	--	125	<0.50	0.17
HL-07	1/31/2012	<5.0	<10	--	700	--	136	<0.50	0.10
HL-07	8/27/2012	<5.0	<10	--	490	33	108	<0.50	--
HL-07	10/31/2012	<5.0	<10	--	450	27	93.7	<0.50	--
HL-07[a]	11/1/2012	--	--	<0.50	--	--	--	--	--
HL-07	5/9/2013	<5.0	14	--	790	33	111	<0.50	--
HL-07[a]	5/23/2013	--	--	70.4	--	--	--	--	--
HL-07	10/23/2013	<5.0	<10	--	1100	47	200	<0.50	--
HL-07[a]	10/23/2013	--	22	<0.50	--	--	--	--	--
HL-07	4/30/2014	<5.0	250	--	29	43	156	<0.50	--
HL-07[a]	4/30/2014	--	365	242	--	--	--	--	--
HL-07	11/4/2014	<5.0	<10	--	1200	51	176	<0.20	--
HL-07	1/23/2015	<5.0	<10	--	1700	54	317	<0.50	--

** Special sampling due to high pH and strong calcium polysulfide odor.

[a] Samples analyzed by GeoAnalytical

TABLE 5
Data Precision, Duplicate Samples
January - December 2014

Coast Wood Preserving, Inc.
Ukiah, CA.

DATE	SAMPLE ID	DUPLICATE SAMPLE ID	Dissolved Chromium Concentrations (ug/L)		Relative % Difference
			Sample	Duplicate	
Alpha Alanytical					
4/30/2014	CWP-114	DUP A	<10	<10	NA
4/30/2014	CWP-21	DUP B	<10	<10	NA
10/30/2014	CWP-120B	DUP A	<10	<10	NA
11/4/2014	CWP-105	DUP B	<10	<10	NA
GeoAnalytical					
4/30/2014	CWP-21	DUP B	23	11	71
4/30/2014*	CWP-21	DUP B	<0.50	<0.50	NA

* Hexavalent Chromium Concentrations

Appendix A

Groundwater Field Forms, Laboratory Reports

Date: 10-31-14 / 11-3-14 Measured by: CP

	Well ID			Casing Diameter	Well Depth	Depth of Water	Purge Volume	Gal/Inch	Purge Time
	CWP-5	H	X	6	10	DRY		0.12	
	CWP-6		X	6	12	11.7		0.12	
	CWP-8-S		@		17	12.98			
	CWP-8-D		@		22	13.40			
	CWP-11			4	11			0.053	
	CWP-20		X	2	23	10.48		0.013	
	CWP-21	H	X		20	11.08		0.013	
	CWP-22		X	4	26.8	13.02		0.053	
	CWP-105	H	X	4	16	12.6		0.053	
	CWP-106	H	X	4	16	8.35		0.053	
	CWP-107		X	4	27	14.5		0.053	
	CWP-108		X	4	16	13.45		0.053	
	CWP-111				18			0.053	
	CWP-114		X	4	18	12.40		0.053	
	CWP-115		X	4	15	10.1		0.053	
	CWP-116	H	X	4	14.5	4.95		0.053	
	CWP-118A		X	4	11	DRY		0.053	
	CWP-118B	H	X	4	15.5	11.5		0.053	
	CWP-120A	H	X	4	10	DRY		0.053	
	CWP-120B		X	4	22	10.53		0.053	
	CWP-121A		X	4	10	DRY		0.053	
	CWP-121B		X	4	23	10.4		0.053	
	CWP-122		@		16.5	11.53			
	HL-7	H	X	12	19	12.4		0.49	
	IW-2			8	200				
	Domestic Well (N.O.S.)								

x-semiannual
@ - quarterly
H - Hex

FMB & DUP-"A" = 120B
FMB & DUP-"B" = 105
DUP-"C" is a blank

Alpha Analytical Laboratories Inc.
e-mail: clientservices@alpha-labs.com
Corporate: 208 Mason St., Ukiah, CA 95482 • Phone: (707) 468-0401 • Fax: (707) 468-5267
Bay Area: 6398 Dougherty Rd., Suite 35, Dublin, CA 94568 • Phone: (925) 828-6226 • Fax: (925) 828-6309
Central Valley: 9090 Union Park Way, Suite 113, Elk Grove, CA 95624 • Phone: (916) 686-5190 • Fax: (916) 686-5192

ELAP Certificates 1551, 2728 and 2922

13 November 2014

Coast Wood Preserving, Inc
Attn: Gene Pietila
P.O. Box 673
Ukiah, CA 95482
RE: Coast Wood Preserving, Inc
Work Order: 14J2206

Enclosed are the results of analyses for samples received by the laboratory on 10/30/14 15:35. If you have any questions concerning this report, please feel free to contact me.

Sincerely,

Jeanette Poplin

Jeanette L. Poplin For Sheri L. Speaks
Project Manager

Alpha Analytical Laboratories Inc.
e-mail: clientservices@alpha-labs.com
Corporate: 208 Mason St., Ukiah, CA 95482 • Phone: (707) 468-0401 • Fax: (707) 468-5267
Bay Area: 6398 Dougherty Rd., Suite 35, Dublin, CA 94568 • Phone: (925) 828-6226 • Fax: (925) 828-6309
Central Valley: 9090 Union Park Way, Suite 113, Elk Grove, CA 95624 • Phone: (916) 686-5190 • Fax: (916) 686-5192

CHEMICAL EXAMINATION REPORT

Coast Wood Preserving, Inc
P.O. Box 673
Ukiah, CA 95482
Attn: Gene Pietila

Report Date: 11/13/14 10:35
Project No: -
Project ID: Coast Wood Preserving, Inc

Order Number	Receipt Date/Time	Client Code	Client PO/Reference
14J2206	10/30/2014 15:35	COAWOOD	

ANALYTICAL REPORT FOR SAMPLES

Sample ID	Laboratory ID	Matrix	Date Sampled	Date Received
CWP-122	14J2206-01	Water	10/30/14 11:50	10/30/14 15:35
CWP-20	14J2206-02	Water	10/30/14 12:05	10/30/14 15:35
CWP-22	14J2206-03	Water	10/30/14 12:25	10/30/14 15:35
CWP-8-S	14J2206-04	Water	10/30/14 12:40	10/30/14 15:35
CWP-8-D	14J2206-05	Water	10/30/14 12:55	10/30/14 15:35
CWP-108	14J2206-06	Water	10/30/14 13:20	10/30/14 15:35
CWP-114	14J2206-07	Water	10/30/14 13:55	10/30/14 15:35
FMB-A	14J2206-08	Water	10/30/14 14:00	10/30/14 15:35
CWP-120 B	14J2206-09	Water	10/30/14 14:10	10/30/14 15:35
DUP-A	14J2206-10	Water	10/30/14 14:15	10/30/14 15:35

The results in this report apply to the samples analyzed in accordance with the chain of custody document. This analytical report must be reproduced in its entirety.

Alpha Analytical Laboratories Inc.
e-mail: clientservices@alpha-labs.com
Corporate: 208 Mason St., Ukiah, CA 95482 • Phone: (707) 468-0401 • Fax: (707) 468-5267
Bay Area: 6398 Dougherty Rd., Suite 35, Dublin, CA 94568 • Phone: (925) 828-6226 • Fax: (925) 828-6309
Central Valley: 9090 Union Park Way, Suite 113, Elk Grove, CA 95624 • Phone: (916) 686-5190 • Fax: (916) 686-5192

CHEMICAL EXAMINATION REPORT

Coast Wood Preserving, Inc
P.O. Box 673
Ukiah, CA 95482
Attn: Gene Pietila

Report Date: 11/13/14 10:35
Project No: -
Project ID: Coast Wood Preserving, Inc

Order Number	Receipt Date/Time	Client Code	Client PO/Reference
14J2206	10/30/2014 15:35	COAWOOD	

Alpha Analytical Laboratories, Inc.

	METHOD	BATCH	PREPARED	ANALYZED	DILUTION	RESULT	PQL	NOTE
CWP-122 (14J2206-01)			**Sample Type: Water**			**Sampled: 10/30/14 11:50**		
Metals (Dissolved) by EPA 200 Series Methods								**FILT**
Calcium, dissolved	EPA 200.7	AK40623	11/06/14 09:57	11/06/14 14:54	1	**43000 ug/L**	**1000**	
Metals (Dissolved) by EPA Method 200.8 ICP/MS								**FILT**
Arsenic, dissolved	EPA 200.8	AJ43115	11/05/14 09:27	11/11/14 17:27	4	ND ug/L	5.0	
Chromium, dissolved	"	"	"	"	"	ND "	10	
Manganese, dissolved	"	"	"	"	"	**140 "**	**40**	
Conventional Chemistry Parameters by APHA/EPA Methods								
Ammonia as NH3	SM4500NH3C	AK40360	11/04/14 08:00	11/04/14 17:00	1	ND mg/L	0.50	
pH	SM4500-H+ B	AJ43032	10/30/14 17:00	10/30/14 17:00	"	**7.09 pH Units**	**1.68**	T-14
Anions by EPA Method 300.0								
Sulfate as SO4	EPA 300.0	AK40329	10/31/14 14:30	10/31/14 14:30	10	**254000 ug/L**	**5000**	
CWP-20 (14J2206-02)			**Sample Type: Water**			**Sampled: 10/30/14 12:05**		
Metals (Dissolved) by EPA 200 Series Methods								**FILT**
Calcium, dissolved	EPA 200.7	AK40623	11/06/14 09:57	11/06/14 15:09	1	**47000 ug/L**	**1000**	
Metals (Dissolved) by EPA Method 200.8 ICP/MS								**FILT**
Arsenic, dissolved	EPA 200.8	AJ43115	11/05/14 09:27	11/11/14 17:38	4	**78 ug/L**	**5.0**	
Chromium, dissolved	"	"	"	"	"	**26 "**	**10**	
Manganese, dissolved	"	"	"	"	"	**2200 "**	**40**	

The results in this report apply to the samples analyzed in accordance with the chain of custody document. This analytical report must be reproduced in its entirety.

Alpha Analytical Laboratories Inc.
e-mail: clientservices@alpha-labs.com
Corporate: 208 Mason St., Ukiah, CA 95482 • Phone: (707) 468-0401 • Fax: (707) 468-5267
Bay Area: 6398 Dougherty Rd., Suite 35, Dublin, CA 94568 • Phone: (925) 828-6226 • Fax: (925) 828-6309
Central Valley: 9090 Union Park Way, Suite 113, Elk Grove, CA 95624 • Phone: (916) 686-5190 • Fax: (916) 686-5192

CHEMICAL EXAMINATION REPORT

Coast Wood Preserving, Inc
P.O. Box 673
Ukiah, CA 95482
Attn: Gene Pietila

Report Date: 11/13/14 10:35
Project No: -
Project ID: Coast Wood Preserving, Inc

Order Number	Receipt Date/Time	Client Code	Client PO/Reference
14J2206	10/30/2014 15:35	COAWOOD	

Alpha Analytical Laboratories, Inc.

	METHOD	BATCH	PREPARED	ANALYZED	DILUTION	RESULT	PQL	NOTE
CWP-20 (14J2206-02)			**Sample Type: Water**			**Sampled: 10/30/14 12:05**		
Conventional Chemistry Parameters by APHA/EPA Methods								
Ammonia as NH3	SM4500NH3C	AK40360	11/04/14 08:00	11/04/14 17:00	1	ND mg/L	0.50	
pH	SM4500-H+ B	AJ43032	10/30/14 17:00	10/30/14 17:00	"	**6.40 pH Units**	**1.68**	T-14
Anions by EPA Method 300.0								
Sulfate as SO4	EPA 300.0	AK40329	10/31/14 14:44	10/31/14 14:44	10	**260000 ug/L**	**5000**	
CWP-22 (14J2206-03)			**Sample Type: Water**			**Sampled: 10/30/14 12:25**		
Metals (Dissolved) by EPA 200 Series Methods								**FILT**
Calcium, dissolved	EPA 200.7	AK40623	11/06/14 09:57	11/06/14 14:44	1	**74000 ug/L**	**1000**	
Metals (Dissolved) by EPA Method 200.8 ICP/MS								**FILT**
Arsenic, dissolved	EPA 200.8	AJ43115	11/05/14 09:27	11/11/14 17:13	4	ND ug/L	5.0	
Chromium, dissolved	"	"	"	"	"	ND "	10	
Manganese, dissolved	"	"	"	"	"	**4500 "**	**40**	
Conventional Chemistry Parameters by APHA/EPA Methods								
Ammonia as NH3	SM4500NH3C	AK40360	11/04/14 08:00	11/04/14 17:00	1	ND mg/L	0.50	
pH	SM4500-H+ B	AJ43032	10/30/14 17:00	10/30/14 17:00	"	**6.74 pH Units**	**1.68**	T-14
Anions by EPA Method 300.0								
Sulfate as SO4	EPA 300.0	AK40329	10/31/14 14:59	10/31/14 14:59	10	**306000 ug/L**	**5000**	
CWP-8-S (14J2206-04)			**Sample Type: Water**			**Sampled: 10/30/14 12:40**		
Metals (Dissolved) by EPA 200 Series Methods								**FILT**
Calcium, dissolved	EPA 200.7	AK40623	11/06/14 09:57	11/06/14 15:14	1	**79000 ug/L**	**1000**	

The results in this report apply to the samples analyzed in accordance with the chain of custody document. This analytical report must be reproduced in its entirety.

Alpha Analytical Laboratories Inc.
e-mail: clientservices@alpha-labs.com
Corporate: 208 Mason St., Ukiah, CA 95482 • Phone: (707) 468-0401 • Fax: (707) 468-5267
Bay Area: 6398 Dougherty Rd., Suite 35, Dublin, CA 94568 • Phone: (925) 828-6226 • Fax: (925) 828-6309
Central Valley: 9090 Union Park Way, Suite 113, Elk Grove, CA 95624 • Phone: (916) 686-5190 • Fax: (916) 686-5192

CHEMICAL EXAMINATION REPORT

Coast Wood Preserving, Inc
P.O. Box 673
Ukiah, CA 95482
Attn: Gene Pietila

Report Date: 11/13/14 10:35
Project No: -
Project ID: Coast Wood Preserving, Inc

Order Number	Receipt Date/Time	Client Code	Client PO/Reference
14J2206	10/30/2014 15:35	COAWOOD	

Alpha Analytical Laboratories, Inc.

	METHOD	BATCH	PREPARED	ANALYZED	DILUTION	RESULT	PQL	NOTE
CWP-8-S (14J2206-04)			**Sample Type: Water**			**Sampled: 10/30/14 12:40**		
Metals (Dissolved) by EPA Method 200.8 ICP/MS								**FILT**
Arsenic, dissolved	EPA 200.8	AJ43115	11/05/14 09:27	11/11/14 17:48	4	**5.6 ug/L**	**5.0**	
Chromium, dissolved	"	"	"	"	"	ND "	10	
Manganese, dissolved	"	"	"	"	"	**4100 "**	**40**	
Conventional Chemistry Parameters by APHA/EPA Methods								
Ammonia as NH3	SM4500NH3C	AK40360	11/04/14 08:00	11/04/14 17:00	1	ND mg/L	0.50	
pH	SM4500-H+ B	AJ43032	10/30/14 17:00	10/30/14 17:00	"	**7.47 pH Units**	**1.68**	T-14
Anions by EPA Method 300.0								
Sulfate as SO4	EPA 300.0	AK40329	10/31/14 15:13	10/31/14 15:13	10	**344000 ug/L**	**5000**	
CWP-8-D (14J2206-05)			**Sample Type: Water**			**Sampled: 10/30/14 12:55**		
Metals (Dissolved) by EPA 200 Series Methods								**FILT**
Calcium, dissolved	EPA 200.7	AK40623	11/06/14 09:57	11/06/14 15:19	1	**94000 ug/L**	**1000**	
Metals (Dissolved) by EPA Method 200.8 ICP/MS								**FILT**
Arsenic, dissolved	EPA 200.8	AJ43115	11/05/14 09:27	11/11/14 17:58	4	**7.7 ug/L**	**5.0**	
Chromium, dissolved	"	"	"	"	"	ND "	10	
Manganese, dissolved	"	"	"	"	"	**5000 "**	**40**	
Conventional Chemistry Parameters by APHA/EPA Methods								
Ammonia as NH3	SM4500NH3C	AK40360	11/04/14 08:00	11/04/14 17:00	1	ND mg/L	0.50	
pH	SM4500-H+ B	AJ43032	10/30/14 17:00	10/30/14 17:00	"	**7.25 pH Units**	**1.68**	T-14

The results in this report apply to the samples analyzed in accordance with the chain of custody document. This analytical report must be reproduced in its entirety.

Alpha Analytical Laboratories Inc.
e-mail: clientservices@alpha-labs.com
Corporate: 208 Mason St., Ukiah, CA 95482 • Phone: (707) 468-0401 • Fax: (707) 468-5267
Bay Area: 6398 Dougherty Rd., Suite 35, Dublin, CA 94568 • Phone: (925) 828-6226 • Fax: (925) 828-6309
Central Valley: 9090 Union Park Way, Suite 113, Elk Grove, CA 95624 • Phone: (916) 686-5190 • Fax: (916) 686-5192

CHEMICAL EXAMINATION REPORT

Coast Wood Preserving, Inc
P.O. Box 673
Ukiah, CA 95482
Attn: Gene Pietila

Report Date: 11/13/14 10:35
Project No: -
Project ID: Coast Wood Preserving, Inc

Order Number	Receipt Date/Time	Client Code	Client PO/Reference
14J2206	10/30/2014 15:35	COAWOOD	

Alpha Analytical Laboratories, Inc.

	METHOD	BATCH	PREPARED	ANALYZED	DILUTION	RESULT	PQL	NOTE
CWP-8-D (14J2206-05)			**Sample Type: Water**			**Sampled: 10/30/14 12:55**		
Anions by EPA Method 300.0								
Sulfate as SO4	EPA 300.0	AK40329	10/31/14 17:11	10/31/14 17:11	10	**403000 ug/L**	**5000**	
CWP-108 (14J2206-06)			**Sample Type: Water**			**Sampled: 10/30/14 13:20**		
Metals (Dissolved) by EPA 200 Series Methods								**FILT**
Calcium, dissolved	EPA 200.7	AK40623	11/06/14 09:57	11/06/14 15:25	1	**64000 ug/L**	**1000**	
Metals (Dissolved) by EPA Method 200.8 ICP/MS								**FILT**
Arsenic, dissolved	EPA 200.8	AJ43115	11/05/14 09:27	11/11/14 18:09	4	**8.9 ug/L**	**5.0**	
Chromium, dissolved	"	"	"	"	"	ND "	10	
Manganese, dissolved	"	"	"	"	"	**2500 "**	**40**	
Conventional Chemistry Parameters by APHA/EPA Methods								
Ammonia as NH3	SM4500NH3C	AK40360	11/04/14 08:00	11/04/14 17:00	1	ND mg/L	0.50	
pH	SM4500-H+ B	AJ43032	10/30/14 17:00	10/30/14 17:00	"	**6.52 pH Units**	**1.68**	T-14
Anions by EPA Method 300.0								
Sulfate as SO4	EPA 300.0	AK40329	10/31/14 17:25	10/31/14 17:25	10	**330000 ug/L**	**5000**	
CWP-114 (14J2206-07)			**Sample Type: Water**			**Sampled: 10/30/14 13:55**		
Metals (Dissolved) by EPA 200 Series Methods								**FILT**
Calcium, dissolved	EPA 200.7	AK40623	11/06/14 09:57	11/06/14 15:30	1	**65000 ug/L**	**1000**	

The results in this report apply to the samples analyzed in accordance with the chain of custody document. This analytical report must be reproduced in its entirety.

Alpha Analytical Laboratories Inc.
e-mail: clientservices@alpha-labs.com
Corporate: 208 Mason St., Ukiah, CA 95482 • Phone: (707) 468-0401 • Fax: (707) 468-5267
Bay Area: 6398 Dougherty Rd., Suite 35, Dublin, CA 94568 • Phone: (925) 828-6226 • Fax: (925) 828-6309
Central Valley: 9090 Union Park Way, Suite 113, Elk Grove, CA 95624 • Phone: (916) 686-5190 • Fax: (916) 686-5192

CHEMICAL EXAMINATION REPORT

Coast Wood Preserving, Inc
P.O. Box 673
Ukiah, CA 95482
Attn: Gene Pietila

Report Date: 11/13/14 10:35
Project No: -
Project ID: Coast Wood Preserving, Inc

Order Number	Receipt Date/Time	Client Code	Client PO/Reference
14J2206	10/30/2014 15:35	COAWOOD	

Alpha Analytical Laboratories, Inc.

	METHOD	BATCH	PREPARED	ANALYZED	DILUTION	RESULT	PQL	NOTE
CWP-114 (14J2206-07)			**Sample Type: Water**			**Sampled: 10/30/14 13:55**		
Metals (Dissolved) by EPA Method 200.8 ICP/MS								**FILT**
Arsenic, dissolved	EPA 200.8	AJ43115	11/05/14 09:27	11/11/14 18:19	4	**7.1 ug/L**	**5.0**	
Chromium, dissolved	"	"	"	"	"	ND "	10	
Manganese, dissolved	"	"	"	"	"	**5500 "**	**40**	
Conventional Chemistry Parameters by APHA/EPA Methods								
Ammonia as NH3	SM4500NH3C	AK40360	11/04/14 08:00	11/04/14 17:00	1	ND mg/L	0.50	
pH	SM4500-H+ B	AJ43032	10/30/14 17:00	10/30/14 17:00	"	**7.25 pH Units**	**1.68**	T-14
Anions by EPA Method 300.0								
Sulfate as SO4	EPA 300.0	AK40329	10/31/14 13:17	10/31/14 13:17	10	**347000 ug/L**	**5000**	
FMB-A (14J2206-08)			**Sample Type: Water**			**Sampled: 10/30/14 14:00**		
Metals (Dissolved) by EPA 200 Series Methods								**FILT**
Calcium, dissolved	EPA 200.7	AK40623	11/06/14 09:57	11/06/14 15:35	1	ND ug/L	1000	
Metals (Dissolved) by EPA Method 200.8 ICP/MS								**FILT**
Arsenic, dissolved	EPA 200.8	AJ43115	11/05/14 09:27	11/11/14 19:21	4	ND ug/L	5.0	
Chromium, dissolved	"	"	"	"	"	ND "	10	
Manganese, dissolved	"	"	"	"	"	**33 "**	**10**	
Conventional Chemistry Parameters by APHA/EPA Methods								
Ammonia as NH3	SM4500NH3C	AK40360	11/04/14 08:00	11/04/14 17:00	1	ND mg/L	0.50	
pH	SM4500-H+ B	AJ43032	10/30/14 17:00	10/30/14 17:00	"	**5.69 pH Units**	**1.68**	T-14

The results in this report apply to the samples analyzed in accordance with the chain of custody document. This analytical report must be reproduced in its entirety.

Alpha Analytical Laboratories Inc.
e-mail: clientservices@alpha-labs.com
Corporate: 208 Mason St., Ukiah, CA 95482 • Phone: (707) 468-0401 • Fax: (707) 468-5267
Bay Area: 6398 Dougherty Rd., Suite 35, Dublin, CA 94568 • Phone: (925) 828-6226 • Fax: (925) 828-6309
Central Valley: 9090 Union Park Way, Suite 113, Elk Grove, CA 95624 • Phone: (916) 686-5190 • Fax: (916) 686-5192

CHEMICAL EXAMINATION REPORT

Coast Wood Preserving, Inc
P.O. Box 673
Ukiah, CA 95482
Attn: Gene Pietila

Report Date: 11/13/14 10:35
Project No: -
Project ID: Coast Wood Preserving, Inc

Order Number	Receipt Date/Time	Client Code	Client PO/Reference
14J2206	10/30/2014 15:35	COAWOOD	

Alpha Analytical Laboratories, Inc.

	METHOD	BATCH	PREPARED	ANALYZED	DILUTION	RESULT	PQL	NOTE
FMB-A (14J2206-08)			**Sample Type: Water**			**Sampled: 10/30/14 14:00**		
Anions by EPA Method 300.0								
Sulfate as SO4	EPA 300.0	AK40329	10/31/14 16:41	10/31/14 16:41	1	**794 ug/L**	**500**	
CWP-120 B (14J2206-09)			**Sample Type: Water**			**Sampled: 10/30/14 14:10**		
Metals (Dissolved) by EPA 200 Series Methods								**FILT**
Calcium, dissolved	EPA 200.7	AK40623	11/06/14 09:57	11/06/14 15:40	1	**33000 ug/L**	**1000**	
Metals (Dissolved) by EPA Method 200.8 ICP/MS								**FILT**
Arsenic, dissolved	EPA 200.8	AJ43115	11/05/14 09:27	11/11/14 19:31	4	ND ug/L	5.0	
Chromium, dissolved	"	"	"	"	"	ND "	10	
Manganese, dissolved	"	"	"	"	"	**1700 "**	**40**	
Conventional Chemistry Parameters by APHA/EPA Methods								
Ammonia as NH3	SM4500NH3C	AK40360	11/04/14 08:00	11/04/14 17:00	1	ND mg/L	0.50	
pH	SM4500-H+ B	AJ43032	10/30/14 17:00	10/30/14 17:00	"	**6.65 pH Units**	**1.68**	T-14
Anions by EPA Method 300.0								
Sulfate as SO4	EPA 300.0	AK40329	11/03/14 10:43	11/03/14 10:43	10	**223000 ug/L**	**5000**	
DUP-A (14J2206-10)			**Sample Type: Water**			**Sampled: 10/30/14 14:15**		
Metals (Dissolved) by EPA 200 Series Methods								**FILT**
Calcium, dissolved	EPA 200.7	AK40623	11/06/14 09:57	11/06/14 15:45	1	**33000 ug/L**	**1000**	

The results in this report apply to the samples analyzed in accordance with the chain of custody document. This analytical report must be reproduced in its entirety.

Alpha Analytical Laboratories Inc.
e-mail: clientservices@alpha-labs.com
Corporate: 208 Mason St., Ukiah, CA 95482 • Phone: (707) 468-0401 • Fax: (707) 468-5267
Bay Area: 6398 Dougherty Rd., Suite 35, Dublin, CA 94568 • Phone: (925) 828-6226 • Fax: (925) 828-6309
Central Valley: 9090 Union Park Way, Suite 113, Elk Grove, CA 95624 • Phone: (916) 686-5190 • Fax: (916) 686-5192

CHEMICAL EXAMINATION REPORT

Coast Wood Preserving, Inc
P.O. Box 673
Ukiah, CA 95482
Attn: Gene Pietila

Report Date: 11/13/14 10:35
Project No: -
Project ID: Coast Wood Preserving, Inc

Order Number	Receipt Date/Time	Client Code	Client PO/Reference
14J2206	10/30/2014 15:35	COAWOOD	

Alpha Analytical Laboratories, Inc.

	METHOD	BATCH	PREPARED	ANALYZED	DILUTION	RESULT	PQL	NOTE
DUP-A (14J2206-10)			**Sample Type: Water**			**Sampled: 10/30/14 14:15**		
Metals (Dissolved) by EPA Method 200.8 ICP/MS								**FILT**
Arsenic, dissolved	EPA 200.8	AJ43115	11/05/14 09:27	11/11/14 19:42	4	ND ug/L	5.0	
Chromium, dissolved	"	"	"	"	"	ND "	10	
Manganese, dissolved	"	"	"	"	"	**1700 "**	**40**	
Conventional Chemistry Parameters by APHA/EPA Methods								
Ammonia as NH3	SM4500NH3C	AK40360	11/04/14 08:00	11/04/14 17:00	1	ND mg/L	0.50	
pH	SM4500-H+ B	AJ43032	10/30/14 17:00	10/30/14 17:00	"	**6.62 pH Units**	**1.68**	T-14
Anions by EPA Method 300.0								
Sulfate as SO4	EPA 300.0	AK40329	10/31/14 14:00	10/31/14 14:00	10	**221000 ug/L**	**5000**	

The results in this report apply to the samples analyzed in accordance with the chain of custody document. This analytical report must be reproduced in its entirety.

Alpha Analytical Laboratories Inc.
e-mail: clientservices@alpha-labs.com
Corporate: 208 Mason St., Ukiah, CA 95482 • Phone: (707) 468-0401 • Fax: (707) 468-5267
Bay Area: 6398 Dougherty Rd., Suite 35, Dublin, CA 94568 • Phone: (925) 828-6226 • Fax: (925) 828-6309
Central Valley: 9090 Union Park Way, Suite 113, Elk Grove, CA 95624 • Phone: (916) 686-5190 • Fax: (916) 686-5192

CHEMICAL EXAMINATION REPORT

Coast Wood Preserving, Inc
P.O. Box 673
Ukiah, CA 95482
Attn: Gene Pietila

Report Date: 11/13/14 10:35
Project No: -
Project ID: Coast Wood Preserving, Inc

Order Number	Receipt Date/Time	Client Code	Client PO/Reference
14J2206	10/30/2014 15:35	COAWOOD	

Notes and Definitions

FILT	The sample was filtered in the lab prior to analysis.
QM-01	The spike recovery for this QC sample is outside of established control limits possibly due to a sample matrix interference.
QM-4X	The spike recovery was outside of QC acceptance limits for the MS and/or MSD due to analyte concentration at 4 times or greater the spike concentration. The QC batch was accepted based on LCS and/or LCSD recoveries within the acceptance limits.
T-14	Residual chlorine, dissolved oxygen, and pH must be analyzed in the field to meet the EPA specified 15 minute hold time.
DET	Analyte DETECTED
ND	Analyte NOT DETECTED at or above the reporting limit
NR	Not Reported
dry	Sample results reported on a dry weight basis
RPD	Relative Percent Difference
PQL	Practical Quantitation Limit

The results in this report apply to the samples analyzed in accordance with the chain of custody document. This analytical report must be reproduced in its entirety.

Chain of Custody Record

Alpha Analytical Laboratories Inc.
e-mail: clientservices@alpha-labs.com

Laboratory & Corporate: 208 Mason Street, Ukiah, CA 95482
707-468-0401 • Fax: 707-468-5267

Service Center & Micro Lab: 6398 Dougherty Road, Suite 35, Dublin, CA 94568
925-828-6226 • Fax: 925-828-6309

Reports and Invoices will be delivered by e-mail in .pdf format.

Lab No. 14J2206 Page 1 of 1

Signature below authorizes work under terms stated on reverse side.

Report to:
Company: Coast Wood Preserving
Attn: Gene Pietila
Address: 3150 TAYLOR DR. UKIAH, CA. 95482
Phone/Fax: 707-468-0141 707-468-0660
E-mail Address: info@wetreatwood

Invoice to (if different):
Company:
Attn:
Address: PO BOX 673 UKIAH, CA. 95482
Phone/Fax:
E-mail Address:

Project Info for Report:
Project Name: Coast Wood
Project No:
PO/Reference:

Samplers Signature: Chester Pietila
Print: CHESTER PIETILA

Sample Identification	Sampled: Date	Sampled: Time	Container: 40ml VOA	Poly	Amber	Sleeve	Other	Preservative: HCL	HNO3	H2SO4	Other	None	Matrix: Water	Soil	Other	Total Number of Containers	Total Dissolved Arsenic	" Chromium	" Manganese	" Sulphate	" Calcium	Ammonia as NH3	P.H.	Sample Notes or CDPH Source Numbers:
CWP-122	10-30-14	11:50		X						X		X	X				X	X	X	X	X	X	X	
CWP-20	"	12:05																						
CWP-22	"	12:25																						
CWP-8-S	"	12:40																						
CWP-8-D	"	12:55																						
CWP-108	"	13:20																						
CWP-114	"	13:55																						
FMB-A	"	14:00																						
CWP-120 B	"	14:10																						
DUP-A	"	14:15																						

Analyses Requested

TAT
10 days ☒
Rush:
5 days ☐
48 hours ☐
Other: ___ days ☐

Lab Approval Required For Rush TATs

Sample Notes (lab use only)
Temperature: 19.4 deg. C
Shipment Method:
Custody Seals: ☐ Y / N ☐

Relinquished by:	Received by:	Date:	Time:
Chester Pietila	[signature]	10/30/14	15:35

CDPH Write On EDT Report? ☐ Yes ☐ No
State System Number:
If "Y" please enter the Source Number(s) in the column above.

CA Geotracker EDF Report? ☐ Yes ☐ No
Global ID:
Sampling Company Log Code:
EDF to (Email Address):

Travel and Site Time:
Mileage:
Misc. Supplies:

Alpha Analytical Laboratories Inc.
e-mail: clientservices@alpha-labs.com
Corporate: 208 Mason St., Ukiah, CA 95482 • Phone: (707) 468-0401 • Fax: (707) 468-5267
Bay Area: 6398 Dougherty Rd., Suite 35, Dublin, CA 94568 • Phone: (925) 828-6226 • Fax: (925) 828-6309
Central Valley: 9090 Union Park Way, Suite 113, Elk Grove, CA 95624 • Phone: (916) 686-5190 • Fax: (916) 686-5192

ELAP Certificates 1551, 2728 and 2922

13 November 2014

Coast Wood Preserving, Inc
Attn: Gene Pietila
P.O. Box 673
Ukiah, CA 95482
RE: Coast Wood Preserving, Inc
Work Order: 14J2300

Enclosed are the results of analyses for samples received by the laboratory on 10/31/14 15:35. If you have any questions concerning this report, please feel free to contact me.

Sincerely,

Jeanette Poplin

Jeanette L. Poplin For Sheri L. Speaks
Project Manager

Alpha Analytical Laboratories Inc.
e-mail: clientservices@alpha-labs.com
Corporate: 208 Mason St., Ukiah, CA 95482 • Phone: (707) 468-0401 • Fax: (707) 468-5267
Bay Area: 6398 Dougherty Rd., Suite 35, Dublin, CA 94568 • Phone: (925) 828-6226 • Fax: (925) 828-6309
Central Valley: 9090 Union Park Way, Suite 113, Elk Grove, CA 95624 • Phone: (916) 686-5190 • Fax: (916) 686-5192

CHEMICAL EXAMINATION REPORT

Coast Wood Preserving, Inc
P.O. Box 673
Ukiah, CA 95482
Attn: Gene Pietila

Report Date: 11/13/14 10:44
Project No: -
Project ID: Coast Wood Preserving, Inc

Order Number	Receipt Date/Time	Client Code	Client PO/Reference
14J2300	10/31/2014 15:35	COAWOOD	

ANALYTICAL REPORT FOR SAMPLES

Sample ID	Laboratory ID	Matrix	Date Sampled	Date Received
CWP-121B	14J2300-01	Water	10/31/14 11:35	10/31/14 15:35
CWP-115	14J2300-02	Water	10/31/14 11:55	10/31/14 15:35
CWP-107	14J2300-03	Water	10/31/14 12:05	10/31/14 15:35
CWP-6	14J2300-04	Water	10/31/14 12:20	10/31/14 15:35

The results in this report apply to the samples analyzed in accordance with the chain of custody document. This analytical report must be reproduced in its entirety.

Alpha Analytical Laboratories Inc.
e-mail: clientservices@alpha-labs.com
Corporate: 208 Mason St., Ukiah, CA 95482 • Phone: (707) 468-0401 • Fax: (707) 468-5267
Bay Area: 6398 Dougherty Rd., Suite 35, Dublin, CA 94568 • Phone: (925) 828-6226 • Fax: (925) 828-6309
Central Valley: 9090 Union Park Way, Suite 113, Elk Grove, CA 95624 • Phone: (916) 686-5190 • Fax: (916) 686-5192

CHEMICAL EXAMINATION REPORT

Coast Wood Preserving, Inc
P.O. Box 673
Ukiah, CA 95482
Attn: Gene Pietila

Report Date: 11/13/14 10:44
Project No: -
Project ID: Coast Wood Preserving, Inc

Order Number	Receipt Date/Time	Client Code	Client PO/Reference
14J2300	10/31/2014 15:35	COAWOOD	

Alpha Analytical Laboratories, Inc.

	METHOD	BATCH	PREPARED	ANALYZED	DILUTION	RESULT	PQL	NOTE
CWP-121B (14J2300-01)			**Sample Type: Water**			**Sampled: 10/31/14 11:35**		
Metals (Dissolved) by EPA 200 Series Methods								**FILT**
Calcium, dissolved	EPA 200.7	AK40623	11/06/14 09:57	11/06/14 14:49	1	**28000 ug/L**	**1000**	
Metals (Dissolved) by EPA Method 200.8 ICP/MS								**FILT**
Arsenic, dissolved	EPA 200.8	AJ43115	11/05/14 09:27	11/11/14 19:52	4	**15 ug/L**	**5.0**	
Chromium, dissolved	"	"	"	"	"	ND "	10	
Manganese, dissolved	"	"	"	"	"	**2100 "**	**40**	
Conventional Chemistry Parameters by APHA/EPA Methods								
Ammonia as NH3	SM4500NH3C	AK40322	11/03/14 08:00	11/03/14 16:00	1	ND mg/L	0.50	
pH	SM4500-H+ B	AK40354	10/31/14 17:00	10/31/14 17:00	"	**6.69 pH Units**	**1.68**	T-14
Anions by EPA Method 300.0								
Sulfate as SO4	EPA 300.0	AK40329	11/03/14 11:12	11/03/14 11:12	20	**132000 ug/L**	**10000**	
CWP-115 (14J2300-02)			**Sample Type: Water**			**Sampled: 10/31/14 11:55**		
Metals (Dissolved) by EPA 200 Series Methods								**FILT**
Calcium, dissolved	EPA 200.7	AK40623	11/06/14 09:57	11/06/14 15:55	1	**400000 ug/L**	**1000**	
Metals (Dissolved) by EPA Method 200.8 ICP/MS								**FILT**
Arsenic, dissolved	EPA 200.8	AJ43115	11/05/14 09:27	11/11/14 20:03	4	**8.3 ug/L**	**5.0**	
Chromium, dissolved	"	"	"	"	"	ND "	10	
Manganese, dissolved	"	"	"	11/12/14 12:56	20	**17000 "**	**200**	

The results in this report apply to the samples analyzed in accordance with the chain of custody document. This analytical report must be reproduced in its entirety.

Alpha Analytical Laboratories Inc.
e-mail: clientservices@alpha-labs.com
Corporate: 208 Mason St., Ukiah, CA 95482 • Phone: (707) 468-0401 • Fax: (707) 468-5267
Bay Area: 6398 Dougherty Rd., Suite 35, Dublin, CA 94568 • Phone: (925) 828-6226 • Fax: (925) 828-6309
Central Valley: 9090 Union Park Way, Suite 113, Elk Grove, CA 95624 • Phone: (916) 686-5190 • Fax: (916) 686-5192

CHEMICAL EXAMINATION REPORT

Coast Wood Preserving, Inc
P.O. Box 673
Ukiah, CA 95482
Attn: Gene Pietila

Report Date: 11/13/14 10:44
Project No: -
Project ID: Coast Wood Preserving, Inc

Order Number	Receipt Date/Time	Client Code	Client PO/Reference
14J2300	10/31/2014 15:35	COAWOOD	

Alpha Analytical Laboratories, Inc.

	METHOD	BATCH	PREPARED	ANALYZED	DILUTION	RESULT	PQL	NOTE
CWP-115 (14J2300-02)			**Sample Type: Water**			**Sampled: 10/31/14 11:55**		
Conventional Chemistry Parameters by APHA/EPA Methods								
Ammonia as NH3	SM4500NH3C	AK40322	11/03/14 08:00	11/03/14 16:00	1	ND mg/L	0.50	
pH	SM4500-H+ B	AK40354	10/31/14 17:00	10/31/14 17:00	"	**6.39 pH Units**	**1.68**	T-14
Anions by EPA Method 300.0								
Sulfate as SO4	EPA 300.0	AK40329	11/03/14 11:27	11/03/14 11:27	100	**2510000 ug/L**	**50000**	
CWP-107 (14J2300-03)			**Sample Type: Water**			**Sampled: 10/31/14 12:05**		
Metals (Dissolved) by EPA 200 Series Methods								**FILT**
Calcium, dissolved	EPA 200.7	AK40623	11/06/14 09:57	11/06/14 16:10	1	**230000 ug/L**	**1000**	
Metals (Dissolved) by EPA Method 200.8 ICP/MS								**FILT**
Arsenic, dissolved	EPA 200.8	AJ43115	11/05/14 09:27	11/11/14 20:13	4	ND ug/L	5.0	
Chromium, dissolved	"	"	"	"	"	ND "	10	
Manganese, dissolved	"	"	"	11/12/14 13:07	20	**19000 "**	**200**	
Conventional Chemistry Parameters by APHA/EPA Methods								
Ammonia as NH3	SM4500NH3C	AK40322	11/03/14 08:00	11/03/14 16:00	1	ND mg/L	0.50	
pH	SM4500-H+ B	AK40354	10/31/14 17:00	10/31/14 17:00	"	**6.71 pH Units**	**1.68**	T-14
Anions by EPA Method 300.0								
Sulfate as SO4	EPA 300.0	AK40329	11/03/14 11:41	11/03/14 11:41	100	**1640000 ug/L**	**50000**	
CWP-6 (14J2300-04)			**Sample Type: Water**			**Sampled: 10/31/14 12:20**		
Metals (Dissolved) by EPA 200 Series Methods								**FILT**
Calcium, dissolved	EPA 200.7	AK40623	11/06/14 09:57	11/06/14 16:15	1	**57000 ug/L**	**1000**	

The results in this report apply to the samples analyzed in accordance with the chain of custody document. This analytical report must be reproduced in its entirety.

Alpha Analytical Laboratories Inc.
e-mail: clientservices@alpha-labs.com
Corporate: 208 Mason St., Ukiah, CA 95482 • Phone: (707) 468-0401 • Fax: (707) 468-5267
Bay Area: 6398 Dougherty Rd., Suite 35, Dublin, CA 94568 • Phone: (925) 828-6226 • Fax: (925) 828-6309
Central Valley: 9090 Union Park Way, Suite 113, Elk Grove, CA 95624 • Phone: (916) 686-5190 • Fax: (916) 686-5192

CHEMICAL EXAMINATION REPORT

Coast Wood Preserving, Inc
P.O. Box 673
Ukiah, CA 95482
Attn: Gene Pietila

Report Date: 11/13/14 10:44
Project No: -
Project ID: Coast Wood Preserving, Inc

Order Number	Receipt Date/Time	Client Code	Client PO/Reference
14J2300	10/31/2014 15:35	COAWOOD	

Alpha Analytical Laboratories, Inc.

	METHOD	BATCH	PREPARED	ANALYZED	DILUTION	RESULT	PQL	NOTE
CWP-6 (14J2300-04)			**Sample Type: Water**			**Sampled: 10/31/14 12:20**		
Metals (Dissolved) by EPA Method 200.8 ICP/MS								**FILT**
Arsenic, dissolved	EPA 200.8	AJ43115	11/05/14 09:27	11/11/14 20:23	4	ND ug/L	5.0	
Chromium, dissolved	"	"	"	"	"	ND "	10	
Manganese, dissolved	"	"	"	11/12/14 13:17	20	**7700 "**	**200**	
Conventional Chemistry Parameters by APHA/EPA Methods								
Ammonia as NH3	SM4500NH3C	AK40322	11/03/14 08:00	11/03/14 16:00	1	ND mg/L	0.50	
pH	SM4500-H+ B	AK40354	10/31/14 17:00	10/31/14 17:00	"	**5.89 pH Units**	**1.68**	T-14
Anions by EPA Method 300.0								
Sulfate as SO4	EPA 300.0	AK40329	11/03/14 11:56	11/03/14 11:56	100	**1090000 ug/L**	**50000**	

The results in this report apply to the samples analyzed in accordance with the chain of custody document. This analytical report must be reproduced in its entirety.

Alpha Analytical Laboratories Inc.
e-mail: clientservices@alpha-labs.com
Corporate: 208 Mason St., Ukiah, CA 95482 • Phone: (707) 468-0401 • Fax: (707) 468-5267
Bay Area: 6398 Dougherty Rd., Suite 35, Dublin, CA 94568 • Phone: (925) 828-6226 • Fax: (925) 828-6309
Central Valley: 9090 Union Park Way, Suite 113, Elk Grove, CA 95624 • Phone: (916) 686-5190 • Fax: (916) 686-5192

CHEMICAL EXAMINATION REPORT

Coast Wood Preserving, Inc
P.O. Box 673
Ukiah, CA 95482
Attn: Gene Pietila

Report Date: 11/13/14 10:44
Project No: -
Project ID: Coast Wood Preserving, Inc

Order Number	Receipt Date/Time	Client Code	Client PO/Reference
14J2300	10/31/2014 15:35	COAWOOD	

Notes and Definitions

FILT	The sample was filtered in the lab prior to analysis.
QM-01	The spike recovery for this QC sample is outside of established control limits possibly due to a sample matrix interference.
QM-4X	The spike recovery was outside of QC acceptance limits for the MS and/or MSD due to analyte concentration at 4 times or greater the spike concentration. The QC batch was accepted based on LCS and/or LCSD recoveries within the acceptance limits.
T-14	Residual chlorine, dissolved oxygen, and pH must be analyzed in the field to meet the EPA specified 15 minute hold time.
DET	Analyte DETECTED
ND	Analyte NOT DETECTED at or above the reporting limit
NR	Not Reported
dry	Sample results reported on a dry weight basis
RPD	Relative Percent Difference
PQL	Practical Quantitation Limit

The results in this report apply to the samples analyzed in accordance with the chain of custody document. This analytical report must be reproduced in its entirety.

Alpha Analytical Laboratories Inc.
e-mail: clientservices@alpha-labs.com

Laboratory & Corporate: 208 Mason Street, Ukiah, CA 95482
707-468-0401 • Fax: 707-468-5267

Service Center & Micro Lab: 6398 Dougherty Road, Suite 35, Dublin, CA 94568
925-828-6226 • Fax: 925-828-6309

Chain of Custody Record

Reports and Invoices will be delivered by e-mail in .pdf format.

Lab No. 14J2300 Page 1 of 1

Report to:
Company: Coast Wood Preserving
Attn: Gene Pietila
Address: 3150 TAYLOR DR. UKIAH, CA. 95482
Phone/Fax: 707-468-0141 707-468-0660
E-mail Address: Info@wetreatwood

Invoice to (if different):
Company:
Attn:
Address: PO BOX 673 UKIAH, CA. 95482
Phone/Fax:
E-mail Address:

Project Info for Report:
Project Name: Coast Wood
Project No:
PO/Reference:

Samplers Signature: Chester Pietila
Print: CHESTER PIETILA

Signature below authorizes work under terms stated on reverse side.

Sample Identification	Sampled: Date	Sampled: Time	Container: 40ml VOA	Poly	Amber	Sleeve	Other	Preservative: HCL	HNO3	H2SO4	Other	None	Matrix: Water	Soil	Other	Total Number of Containers	Analyses Requested: Total Dissolved Arsenic	" Chromium	" " Manganese	" " Sulphate	" " Calcium	Ammonia as NH3	pH	TAT	Sample Notes or CDPH Source Numbers:
CWP-121B	10/31/14	11:35		X						X		X	X				X	X	X	X	X	X	X		
CWP-115	"	11:55																							
CWP-107	"	12:05																							
CWP-6	"	12:20																							

TAT: 10 days ☒ Rush: 5 days ○ 48 hours ○ Other: ___ days ○

Lab Approval Required For Rush TATs

Sample Notes (lab use only)
Temperature: 16.2° deg. C
Shipment Method:
Custody Seals: ○ Y / N ○

Relinquished by:	Received by:	Date:	Time:
Chester Pietila	Leslie Kilborn	10-31-14	1535

CDPH Write On EDT Report? ○ Yes ○ No
State System Number: _____
If "Y" please enter the Source Number(s) in the column above.

CA Geotracker EDF Report? ○ Yes ○ No
Global ID: Sampling Company Log Code:
EDF to (Email Address):

Travel and Site Time: Mileage: Misc. Supplies:

Alpha Analytical Laboratories Inc.
e-mail: clientservices@alpha-labs.com
Corporate: 208 Mason St., Ukiah, CA 95482 • Phone: (707) 468-0401 • Fax: (707) 468-5267
Bay Area: 6398 Dougherty Rd., Suite 35, Dublin, CA 94568 • Phone: (925) 828-6226 • Fax: (925) 828-6309
Central Valley: 9090 Union Park Way, Suite 113, Elk Grove, CA 95624 • Phone: (916) 686-5190 • Fax: (916) 686-5192

ELAP Certificates 1551, 2728 and 2922

19 November 2014

Coast Wood Preserving, Inc
Attn: Gene Pietila
P.O. Box 673
Ukiah, CA 95482
RE: Coast Wood Preserving, Inc
Work Order: 14K0249

Enclosed are the results of analyses for samples received by the laboratory on 11/04/14 15:40. If you have any questions concerning this report, please feel free to contact me.

Sincerely,

Jeanette Poplin

Jeanette L. Poplin For Sheri L. Speaks
Project Manager

Alpha Analytical Laboratories Inc.
e-mail: clientservices@alpha-labs.com
Corporate: 208 Mason St., Ukiah, CA 95482 • Phone: (707) 468-0401 • Fax: (707) 468-5267
Bay Area: 6398 Dougherty Rd., Suite 35, Dublin, CA 94568 • Phone: (925) 828-6226 • Fax: (925) 828-6309
Central Valley: 9090 Union Park Way, Suite 113, Elk Grove, CA 95624 • Phone: (916) 686-5190 • Fax: (916) 686-5192

CHEMICAL EXAMINATION REPORT

Coast Wood Preserving, Inc
P.O. Box 673
Ukiah, CA 95482
Attn: Gene Pietila

Report Date: 11/19/14 09:50
Project No: -
Project ID: Coast Wood Preserving, Inc

Order Number	Receipt Date/Time	Client Code	Client PO/Reference
14K0249	11/04/2014 15:40	COAWOOD	

ANALYTICAL REPORT FOR SAMPLES

Sample ID	Laboratory ID	Matrix	Date Sampled	Date Received
CWP-21	14K0249-01	Water	11/04/14 11:20	11/04/14 15:40
CWP-106	14K0249-02	Water	11/04/14 11:45	11/04/14 15:40
FMB-B	14K0249-03	Water	11/04/14 12:00	11/04/14 15:40
CWP-105	14K0249-04	Water	11/04/14 12:05	11/04/14 15:40
DUP-B	14K0249-05	Water	11/04/14 12:05	11/04/14 15:40
CWP - 118B	14K0249-06	Water	11/04/14 12:40	11/04/14 15:40
CWP - 116	14K0249-07	Water	11/04/14 13:00	11/04/14 15:40
HL - 7	14K0249-08	Water	11/04/14 13:15	11/04/14 15:40

The results in this report apply to the samples analyzed in accordance with the chain of custody document. This analytical report must be reproduced in its entirety.

Alpha Analytical Laboratories Inc.
e-mail: clientservices@alpha-labs.com
Corporate: 208 Mason St., Ukiah, CA 95482 • Phone: (707) 468-0401 • Fax: (707) 468-5267
Bay Area: 6398 Dougherty Rd., Suite 35, Dublin, CA 94568 • Phone: (925) 828-6226 • Fax: (925) 828-6309
Central Valley: 9090 Union Park Way, Suite 113, Elk Grove, CA 95624 • Phone: (916) 686-5190 • Fax: (916) 686-5192

CHEMICAL EXAMINATION REPORT

Coast Wood Preserving, Inc
P.O. Box 673
Ukiah, CA 95482
Attn: Gene Pietila

Report Date: 11/19/14 09:50
Project No: -
Project ID: Coast Wood Preserving, Inc

Order Number	Receipt Date/Time	Client Code	Client PO/Reference
14K0249	11/04/2014 15:40	COAWOOD	

Alpha Analytical Laboratories, Inc.

	METHOD	BATCH	PREPARED	ANALYZED	DILUTION	RESULT	PQL	NOTE
CWP-21 (14K0249-01)			**Sample Type: Water**			**Sampled: 11/04/14 11:20**		
Metals (Dissolved) by EPA 200 Series Methods								**FILT**
Calcium, dissolved	EPA 200.7	AK41229	11/12/14 09:33	11/12/14 15:17	1	**38000 ug/L**	**1000**	
Metals (Dissolved) by EPA Method 200.8 ICP/MS								**FILT**
Arsenic, dissolved	EPA 200.8	AK40724	11/12/14 09:08	11/13/14 13:43	1	ND ug/L	5.0	
Chromium, dissolved	"	"	"	"	"	ND "	10	
Manganese, dissolved	"	"	"	"	"	**1600 "**	**10**	
Conventional Chemistry Parameters by APHA/EPA Methods								
Ammonia as N	SM4500NH3C	AK41019	11/10/14 08:00	11/10/14 16:30	1	ND mg/L	0.20	
pH	SM4500-H+ B	AK40711	11/05/14 17:00	11/05/14 17:00	"	**6.26 pH Units**	**1.68**	T-14
Anions by EPA Method 300.0								
Sulfate as SO4	EPA 300.0	AK40740	11/07/14 11:09	11/08/14 19:52	25	**149000 ug/L**	**12500**	
CWP-106 (14K0249-02)			**Sample Type: Water**			**Sampled: 11/04/14 11:45**		
Metals (Dissolved) by EPA 200 Series Methods								**FILT**
Calcium, dissolved	EPA 200.7	AK41229	11/12/14 09:33	11/12/14 15:12	1	**220000 ug/L**	**1000**	
Metals (Dissolved) by EPA Method 200.8 ICP/MS								**FILT**
Arsenic, dissolved	EPA 200.8	AK40724	11/12/14 09:08	11/13/14 13:56	1	**6.0 ug/L**	**5.0**	
Chromium, dissolved	"	"	"	"	"	ND "	10	
Manganese, dissolved	"	"	"	"	"	**3000 "**	**10**	

The results in this report apply to the samples analyzed in accordance with the chain of custody document. This analytical report must be reproduced in its entirety.

Alpha Analytical Laboratories Inc.
e-mail: clientservices@alpha-labs.com
Corporate: 208 Mason St., Ukiah, CA 95482 • Phone: (707) 468-0401 • Fax: (707) 468-5267
Bay Area: 6398 Dougherty Rd., Suite 35, Dublin, CA 94568 • Phone: (925) 828-6226 • Fax: (925) 828-6309
Central Valley: 9090 Union Park Way, Suite 113, Elk Grove, CA 95624 • Phone: (916) 686-5190 • Fax: (916) 686-5192

CHEMICAL EXAMINATION REPORT

Coast Wood Preserving, Inc
P.O. Box 673
Ukiah, CA 95482
Attn: Gene Pietila

Report Date: 11/19/14 09:50
Project No: -
Project ID: Coast Wood Preserving, Inc

Order Number	Receipt Date/Time	Client Code	Client PO/Reference
14K0249	11/04/2014 15:40	COAWOOD	

Alpha Analytical Laboratories, Inc.

	METHOD	BATCH	PREPARED	ANALYZED	DILUTION	RESULT	PQL	NOTE
CWP-106 (14K0249-02)			**Sample Type: Water**			**Sampled: 11/04/14 11:45**		
Conventional Chemistry Parameters by APHA/EPA Methods								
Ammonia as N	SM4500NH3C	AK41019	11/10/14 08:00	11/10/14 16:30	1	ND mg/L	0.20	
pH	SM4500-H+ B	AK40711	11/05/14 17:00	11/05/14 17:00	"	**6.60 pH Units**	**1.68**	T-14
Anions by EPA Method 300.0								
Sulfate as SO4	EPA 300.0	AK40740	11/07/14 11:09	11/08/14 20:07	200	**3660000 ug/L**	**100000**	
FMB-B (14K0249-03)			**Sample Type: Water**			**Sampled: 11/04/14 12:00**		
Metals (Dissolved) by EPA 200 Series Methods								**FILT**
Calcium, dissolved	EPA 200.7	AK41229	11/12/14 09:33	11/12/14 15:32	1	ND ug/L	1000	
Metals (Dissolved) by EPA Method 200.8 ICP/MS								**FILT**
Arsenic, dissolved	EPA 200.8	AK40724	11/12/14 09:08	11/13/14 14:09	1	ND ug/L	5.0	
Chromium, dissolved	"	"	"	"	"	ND "	10	
Manganese, dissolved	"	"	"	"	"	ND "	10	
Conventional Chemistry Parameters by APHA/EPA Methods								
Ammonia as N	SM4500NH3C	AK41019	11/10/14 08:00	11/10/14 16:30	1	ND mg/L	0.20	
pH	SM4500-H+ B	AK40711	11/05/14 17:00	11/05/14 17:00	"	**5.86 pH Units**	**1.68**	T-14
Anions by EPA Method 300.0								
Sulfate as SO4	EPA 300.0	AK40740	11/07/14 11:09	11/08/14 20:21	1	**727 ug/L**	**500**	
CWP-105 (14K0249-04)			**Sample Type: Water**			**Sampled: 11/04/14 12:05**		
Metals (Dissolved) by EPA 200 Series Methods								**FILT**
Calcium, dissolved	EPA 200.7	AK41229	11/12/14 09:33	11/12/14 15:37	1	**27000 ug/L**	**1000**	

Alpha Analytical Laboratories Inc.
e-mail: clientservices@alpha-labs.com
Corporate: 208 Mason St., Ukiah, CA 95482 • Phone: (707) 468-0401 • Fax: (707) 468-5267
Bay Area: 6398 Dougherty Rd., Suite 35, Dublin, CA 94568 • Phone: (925) 828-6226 • Fax: (925) 828-6309
Central Valley: 9090 Union Park Way, Suite 113, Elk Grove, CA 95624 • Phone: (916) 686-5190 • Fax: (916) 686-5192

CHEMICAL EXAMINATION REPORT

Coast Wood Preserving, Inc
P.O. Box 673
Ukiah, CA 95482
Attn: Gene Pietila

Report Date: 11/19/14 09:50
Project No: -
Project ID: Coast Wood Preserving, Inc

Order Number	Receipt Date/Time	Client Code	Client PO/Reference
14K0249	11/04/2014 15:40	COAWOOD	

Alpha Analytical Laboratories, Inc.

	METHOD	BATCH	PREPARED	ANALYZED	DILUTION	RESULT	PQL	NOTE
CWP-105 (14K0249-04)			**Sample Type: Water**			**Sampled: 11/04/14 12:05**		
Metals (Dissolved) by EPA Method 200.8 ICP/MS								**FILT**
Arsenic, dissolved	EPA 200.8	AK40724	11/12/14 09:08	11/13/14 14:22	1	ND ug/L	5.0	
Chromium, dissolved	"	"	"	"	"	ND "	10	
Manganese, dissolved	"	"	"	"	"	ND "	10	
Conventional Chemistry Parameters by APHA/EPA Methods								
Ammonia as N	SM4500NH3C	AK41019	11/10/14 08:00	11/10/14 16:30	1	ND mg/L	0.20	
pH	SM4500-H+ B	AK40711	11/05/14 17:00	11/05/14 17:00	"	**7.08 pH Units**	**1.68**	T-14
Anions by EPA Method 300.0								
Sulfate as SO4	EPA 300.0	AK40740	11/07/14 11:09	11/08/14 20:36	5	**33000 ug/L**	**2500**	
DUP-B (14K0249-05)			**Sample Type: Water**			**Sampled: 11/04/14 12:05**		
Metals (Dissolved) by EPA 200 Series Methods								**FILT**
Calcium, dissolved	EPA 200.7	AK41229	11/12/14 09:33	11/12/14 15:42	1	**27000 ug/L**	**1000**	
Metals (Dissolved) by EPA Method 200.8 ICP/MS								**FILT**
Arsenic, dissolved	EPA 200.8	AK40724	11/12/14 09:08	11/13/14 14:35	1	ND ug/L	5.0	
Chromium, dissolved	"	"	"	"	"	ND "	10	
Manganese, dissolved	"	"	"	"	"	ND "	10	
Conventional Chemistry Parameters by APHA/EPA Methods								
Ammonia as N	SM4500NH3C	AK41019	11/10/14 08:00	11/10/14 16:30	1	ND mg/L	0.20	
pH	SM4500-H+ B	AK40711	11/05/14 17:00	11/05/14 17:00	"	**7.24 pH Units**	**1.68**	T-14

Alpha Analytical Laboratories Inc.
e-mail: clientservices@alpha-labs.com
Corporate: 208 Mason St., Ukiah, CA 95482 • Phone: (707) 468-0401 • Fax: (707) 468-5267
Bay Area: 6398 Dougherty Rd., Suite 35, Dublin, CA 94568 • Phone: (925) 828-6226 • Fax: (925) 828-6309
Central Valley: 9090 Union Park Way, Suite 113, Elk Grove, CA 95624 • Phone: (916) 686-5190 • Fax: (916) 686-5192

CHEMICAL EXAMINATION REPORT

Coast Wood Preserving, Inc
P.O. Box 673
Ukiah, CA 95482
Attn: Gene Pietila

Report Date: 11/19/14 09:50
Project No: -
Project ID: Coast Wood Preserving, Inc

Order Number	Receipt Date/Time	Client Code	Client PO/Reference
14K0249	11/04/2014 15:40	COAWOOD	

Alpha Analytical Laboratories, Inc.

	METHOD	BATCH	PREPARED	ANALYZED	DILUTION	RESULT	PQL	NOTE
DUP-B (14K0249-05)			**Sample Type: Water**			**Sampled: 11/04/14 12:05**		
Anions by EPA Method 300.0								
Sulfate as SO4	EPA 300.0	AK40740	11/07/14 11:09	11/08/14 21:34	100	**78800 ug/L**	**50000**	
CWP - 118B (14K0249-06)			**Sample Type: Water**			**Sampled: 11/04/14 12:40**		
Metals (Dissolved) by EPA 200 Series Methods								**FILT**
Calcium, dissolved	EPA 200.7	AK41229	11/12/14 09:33	11/12/14 15:48	1	**16000 ug/L**	**1000**	
Metals (Dissolved) by EPA Method 200.8 ICP/MS								**FILT**
Arsenic, dissolved	EPA 200.8	AK40724	11/12/14 09:08	11/13/14 14:48	1	ND ug/L	5.0	
Chromium, dissolved	"	"	"	"	"	**19 "**	**10**	
Manganese, dissolved	"	"	"	"	"	**10 "**	**10**	
Conventional Chemistry Parameters by APHA/EPA Methods								
Ammonia as N	SM4500NH3C	AK41019	11/10/14 08:00	11/10/14 16:30	1	ND mg/L	0.20	
pH	SM4500-H+ B	AK40711	11/05/14 17:00	11/05/14 17:00	"	**6.83 pH Units**	**1.68**	T-14
Anions by EPA Method 300.0								
Sulfate as SO4	EPA 300.0	AK40740	11/07/14 11:09	11/08/14 21:49	10	**79000 ug/L**	**5000**	
CWP - 116 (14K0249-07)			**Sample Type: Water**			**Sampled: 11/04/14 13:00**		
Metals (Dissolved) by EPA 200 Series Methods								**FILT**
Calcium, dissolved	EPA 200.7	AK41229	11/12/14 09:33	11/12/14 15:53	1	**160000 ug/L**	**1000**	

The results in this report apply to the samples analyzed in accordance with the chain of custody document. This analytical report must be reproduced in its entirety.

Alpha Analytical Laboratories Inc.
e-mail: clientservices@alpha-labs.com
Corporate: 208 Mason St., Ukiah, CA 95482 • Phone: (707) 468-0401 • Fax: (707) 468-5267
Bay Area: 6398 Dougherty Rd., Suite 35, Dublin, CA 94568 • Phone: (925) 828-6226 • Fax: (925) 828-6309
Central Valley: 9090 Union Park Way, Suite 113, Elk Grove, CA 95624 • Phone: (916) 686-5190 • Fax: (916) 686-5192

CHEMICAL EXAMINATION REPORT

Coast Wood Preserving, Inc
P.O. Box 673
Ukiah, CA 95482
Attn: Gene Pietila

Report Date: 11/19/14 09:50
Project No: -
Project ID: Coast Wood Preserving, Inc

Order Number	Receipt Date/Time	Client Code	Client PO/Reference
14K0249	11/04/2014 15:40	COAWOOD	

Alpha Analytical Laboratories, Inc.

	METHOD	BATCH	PREPARED	ANALYZED	DILUTION	RESULT	PQL	NOTE
CWP - 116 (14K0249-07)			**Sample Type: Water**			**Sampled: 11/04/14 13:00**		
Metals (Dissolved) by EPA Method 200.8 ICP/MS								**FILT**
Arsenic, dissolved	EPA 200.8	AK40724	11/12/14 09:08	11/13/14 15:01	1	**13 ug/L**	**5.0**	
Chromium, dissolved	"	"	"	"	"	**140 "**	**10**	
Manganese, dissolved	"	"	"	"	"	**410 "**	**10**	
Conventional Chemistry Parameters by APHA/EPA Methods								
Ammonia as N	SM4500NH3C	AK41019	11/10/14 08:00	11/10/14 16:30	1	ND mg/L	0.20	
pH	SM4500-H+ B	AK40711	11/05/14 17:00	11/05/14 17:00	"	**7.27 pH Units**	**1.68**	T-14
Anions by EPA Method 300.0								
Sulfate as SO4	EPA 300.0	AK40740	11/07/14 11:09	11/08/14 22:04	50	**207000 ug/L**	**25000**	
HL - 7 (14K0249-08)			**Sample Type: Water**			**Sampled: 11/04/14 13:15**		
Metals (Dissolved) by EPA 200 Series Methods								**FILT**
Calcium, dissolved	EPA 200.7	AK41229	11/12/14 09:33	11/12/14 15:58	1	**51000 ug/L**	**1000**	
Metals (Dissolved) by EPA Method 200.8 ICP/MS								**FILT**
Arsenic, dissolved	EPA 200.8	AK40724	11/12/14 09:08	11/13/14 15:14	1	ND ug/L	5.0	
Chromium, dissolved	"	"	"	"	"	ND "	10	
Manganese, dissolved	"	"	"	"	"	**1200 "**	**10**	
Conventional Chemistry Parameters by APHA/EPA Methods								
Ammonia as N	SM4500NH3C	AK41019	11/10/14 08:00	11/10/14 16:30	1	ND mg/L	0.20	
pH	SM4500-H+ B	AK40711	11/05/14 17:00	11/05/14 17:00	"	**6.27 pH Units**	**1.68**	T-14

The results in this report apply to the samples analyzed in accordance with the chain of custody document. This analytical report must be reproduced in its entirety.

Alpha Analytical Laboratories Inc.
e-mail: clientservices@alpha-labs.com
Corporate: 208 Mason St., Ukiah, CA 95482 • Phone: (707) 468-0401 • Fax: (707) 468-5267
Bay Area: 6398 Dougherty Rd., Suite 35, Dublin, CA 94568 • Phone: (925) 828-6226 • Fax: (925) 828-6309
Central Valley: 9090 Union Park Way, Suite 113, Elk Grove, CA 95624 • Phone: (916) 686-5190 • Fax: (916) 686-5192

CHEMICAL EXAMINATION REPORT

Coast Wood Preserving, Inc
P.O. Box 673
Ukiah, CA 95482
Attn: Gene Pietila

Report Date: 11/19/14 09:50
Project No: -
Project ID: Coast Wood Preserving, Inc

Order Number	Receipt Date/Time	Client Code	Client PO/Reference
14K0249	11/04/2014 15:40	COAWOOD	

Alpha Analytical Laboratories, Inc.

	METHOD	BATCH	PREPARED	ANALYZED	DILUTION	RESULT	PQL	NOTE
HL - 7 (14K0249-08)			**Sample Type: Water**			**Sampled: 11/04/14 13:15**		
Anions by EPA Method 300.0								
Sulfate as SO4	EPA 300.0	AK40740	11/07/14 11:09	11/08/14 22:47	100	**176000 ug/L**	**50000**	

The results in this report apply to the samples analyzed in accordance with the chain of custody document. This analytical report must be reproduced in its entirety.

Alpha Analytical Laboratories Inc.
e-mail: clientservices@alpha-labs.com
Corporate: 208 Mason St., Ukiah, CA 95482 • Phone: (707) 468-0401 • Fax: (707) 468-5267
Bay Area: 6398 Dougherty Rd., Suite 35, Dublin, CA 94568 • Phone: (925) 828-6226 • Fax: (925) 828-6309
Central Valley: 9090 Union Park Way, Suite 113, Elk Grove, CA 95624 • Phone: (916) 686-5190 • Fax: (916) 686-5192

CHEMICAL EXAMINATION REPORT

Coast Wood Preserving, Inc
P.O. Box 673
Ukiah, CA 95482
Attn: Gene Pietila

Report Date: 11/19/14 09:50
Project No: -
Project ID: Coast Wood Preserving, Inc

Order Number	Receipt Date/Time	Client Code	Client PO/Reference
14K0249	11/04/2014 15:40	COAWOOD	

Notes and Definitions

FILT	The sample was filtered in the lab prior to analysis.
QM-4X	The spike recovery was outside of QC acceptance limits for the MS and/or MSD due to analyte concentration at 4 times or greater the spike concentration. The QC batch was accepted based on LCS and/or LCSD recoveries within the acceptance limits.
T-14	Residual chlorine, dissolved oxygen, and pH must be analyzed in the field to meet the EPA specified 15 minute hold time.
DET	Analyte DETECTED
ND	Analyte NOT DETECTED at or above the reporting limit
NR	Not Reported
dry	Sample results reported on a dry weight basis
RPD	Relative Percent Difference
PQL	Practical Quantitation Limit

The results in this report apply to the samples analyzed in accordance with the chain of custody document. This analytical report must be reproduced in its entirety.

Alpha Analytical Laboratories Inc.
e-mail: clientservices@alpha-labs.com

Laboratory & Corporate: 208 Mason Street, Ukiah, CA 95482
707-468-0401 • Fax: 707-468-5267

Service Center & Micro Lab: 6398 Dougherty Road, Suite 35, Dublin, CA 94568
925-828-6226 • Fax: 925-828-6309

Chain of Custody Record

Reports and Invoices will be delivered by e-mail in .pdf format.

Lab No. 14L0749 Page 1 of 1

Report to:	Invoice to (if different):	Project Info for Report:
Company: CoastWoodPreserving	Company:	Project Name: CoastWood
Attn: Gene Pietila	Attn:	
Address: 3150 Taylor Dr. UKIAH, CA. 95482	Address: PO Box 673 UKIAH, CA. 95482	Project No:
Phone/Fax: 707-468-0141 707-468-0660	Phone/Fax:	PO/Reference:
E-mail Address: Info@wetreatwood	E-mail Address:	

Signature below authorizes work under terms stated on reverse side.

Samplers Signature: Chester Pietila
Print: CHESTER PIETILA

TAT: 10 days ☒ Rush: 5 days ○ 48 hours ○ Other: ___ days ○

Lab Approval Required For Rush TATs

Sample Notes (lab use only): Temperature: 6.0 deg. C; Shipment Method:

Custody Seals: ○ Y / N ○

Sample Identification	Sampled: Date	Sampled: Time	Container: 40ml VOA	Poly	Amber	Sleeve	Other	Preservative: HCL	HNO3	H2SO4	Other	None	Matrix: Water	Soil	Other	Total Number of Containers	Total Disolved Arsenic	" Chromium	" Manganese	" Sulphate	" Calcium	Ammonia as NH3	pH	Sample Notes or CDPH Source Numbers:
CWP-21	11-4-14	11:20		X						X		X	X				X	X	X	X	X	X	X	
CWP-106	"	11:45																						
FMB-B	"	12:00																						
CWP-105	"	12:05																						
DVP-B	"	12:05																						
CWP-118B	"	12:40																						
CWP-116	"	13:00																						
HL-7	"	13:15																						

Relinquished by:	Received by:	Date:	Time:
Chester Pietila	[signature]	11/4/14	15:40

CDPH Write On EDT Report? ○ Yes ○ No

State System Number: _____

If "Y" please enter the Source Number(s) in the column above.

CA Geotracker EDF Report? ○ Yes ○ No

Global ID:
EDF to (Email Address):
Sampling Company Log Code:

Travel and Site Time: | Mileage: | Misc. Supplies:

Alpha Analytical Laboratories Inc.
e-mail: clientservices@alpha-labs.com
Corporate: 208 Mason St., Ukiah, CA 95482 • Phone: (707) 468-0401 • Fax: (707) 468-5267
Bay Area: 6398 Dougherty Rd., Suite 35, Dublin, CA 94568 • Phone: (925) 828-6226 • Fax: (925) 828-6309
Central Valley: 9090 Union Park Way, Suite 113, Elk Grove, CA 95624 • Phone: (916) 686-5190 • Fax: (916) 686-5192

ELAP Certificates 1551, 2728 and 2922

05 February 2015

Coast Wood Preserving, Inc
Attn: Gene Pietila
P.O. Box 673
Ukiah, CA 95482
RE: Coast Wood Preserving, Inc
Work Order: 15A1381

Enclosed are the results of analyses for samples received by the laboratory on 01/23/15 10:15. If you have any questions concerning this report, please feel free to contact me.

Sincerely,

Jeanette Poplin

Jeanette L. Poplin For Sheri L. Speaks
Project Manager

Alpha Analytical Laboratories Inc.
e-mail: clientservices@alpha-labs.com
Corporate: 208 Mason St., Ukiah, CA 95482 • Phone: (707) 468-0401 • Fax: (707) 468-5267
Bay Area: 6398 Dougherty Rd., Suite 35, Dublin, CA 94568 • Phone: (925) 828-6226 • Fax: (925) 828-6309
Central Valley: 9090 Union Park Way, Suite 113, Elk Grove, CA 95624 • Phone: (916) 686-5190 • Fax: (916) 686-5192

CHEMICAL EXAMINATION REPORT

Coast Wood Preserving, Inc
P.O. Box 673
Ukiah, CA 95482
Attn: Gene Pietila

Report Date: 02/05/15 10:30
Project No: -
Project ID: Coast Wood Preserving, Inc

Order Number	Receipt Date/Time	Client Code	Client PO/Reference
15A1381	01/23/2015 10:15	COAWOOD	

ANALYTICAL REPORT FOR SAMPLES

Sample ID	Laboratory ID	Matrix	Date Sampled	Date Received
HL-7	15A1381-01	Water	01/23/15 09:15	01/23/15 10:15
CWP-115	15A1381-02	Water	01/23/15 09:30	01/23/15 10:15

The results in this report apply to the samples analyzed in accordance with the chain of custody document. This analytical report must be reproduced in its entirety.

Alpha Analytical Laboratories Inc.
e-mail: clientservices@alpha-labs.com
Corporate: 208 Mason St., Ukiah, CA 95482 • Phone: (707) 468-0401 • Fax: (707) 468-5267
Bay Area: 6398 Dougherty Rd., Suite 35, Dublin, CA 94568 • Phone: (925) 828-6226 • Fax: (925) 828-6309
Central Valley: 9090 Union Park Way, Suite 113, Elk Grove, CA 95624 • Phone: (916) 686-5190 • Fax: (916) 686-5192

CHEMICAL EXAMINATION REPORT

Coast Wood Preserving, Inc
P.O. Box 673
Ukiah, CA 95482
Attn: Gene Pietila

Report Date: 02/05/15 10:30
Project No: -
Project ID: Coast Wood Preserving, Inc

Order Number	Receipt Date/Time	Client Code	Client PO/Reference
15A1381	01/23/2015 10:15	COAWOOD	

Alpha Analytical Laboratories, Inc.

	METHOD	BATCH	PREPARED	ANALYZED	DILUTION	RESULT	PQL	NOTE
HL-7 (15A1381-01)			**Sample Type: Water**			**Sampled: 01/23/15 09:15**		
Metals (Dissolved) by EPA 200 Series Methods								**FILT**
Calcium, dissolved	EPA 200.7	AB50228	02/02/15 09:06	02/02/15 13:23	1	**54000 ug/L**	**1000**	
Metals (Dissolved) by EPA Method 200.8 ICP/MS								**FILT**
Arsenic, dissolved	EPA 200.8	AA52919	01/29/15 10:11	02/02/15 10:01	1	ND ug/L	5.0	
Chromium, dissolved	"	"	"	"	"	ND "	10	
Manganese, dissolved	"	"	"	02/03/15 09:53	10	**1700 "**	**100**	
Conventional Chemistry Parameters by APHA/EPA Methods								
Ammonia as NH3	SM4500NH3C	AA52745	01/28/15 08:00	01/28/15 15:00	1	ND mg/L	0.50	
pH	SM4500-H+ B	AA52626	01/23/15 17:00	01/23/15 17:00	"	**6.18 pH Units**	**1.68**	T-14
Anions by EPA Method 300.0								
Sulfate as SO4	EPA 300.0	AA52632	01/26/15 15:52	01/31/15 14:59	10	**317000 ug/L**	**5000**	
CWP-115 (15A1381-02)			**Sample Type: Water**			**Sampled: 01/23/15 09:30**		
Metals (Dissolved) by EPA 200 Series Methods								**FILT**
Calcium, dissolved	EPA 200.7	AB50228	02/02/15 09:06	02/02/15 13:28	1	**300000 ug/L**	**1000**	
Metals (Dissolved) by EPA Method 200.8 ICP/MS								**FILT**
Arsenic, dissolved	EPA 200.8	AA52919	01/29/15 10:11	02/02/15 10:53	4	ND ug/L	20	R-01
Chromium, dissolved	"	"	"	"	"	ND "	40	R-01
Manganese, dissolved	"	"	"	02/03/15 10:06	20	**15000 "**	**200**	

The results in this report apply to the samples analyzed in accordance with the chain of custody document. This analytical report must be reproduced in its entirety.

Alpha Analytical Laboratories Inc.
e-mail: clientservices@alpha-labs.com
Corporate: 208 Mason St., Ukiah, CA 95482 • Phone: (707) 468-0401 • Fax: (707) 468-5267
Bay Area: 6398 Dougherty Rd., Suite 35, Dublin, CA 94568 • Phone: (925) 828-6226 • Fax: (925) 828-6309
Central Valley: 9090 Union Park Way, Suite 113, Elk Grove, CA 95624 • Phone: (916) 686-5190 • Fax: (916) 686-5192

CHEMICAL EXAMINATION REPORT

Coast Wood Preserving, Inc
P.O. Box 673
Ukiah, CA 95482
Attn: Gene Pietila

Report Date: 02/05/15 10:30
Project No: -
Project ID: Coast Wood Preserving, Inc

Order Number	Receipt Date/Time	Client Code	Client PO/Reference
15A1381	01/23/2015 10:15	COAWOOD	

Alpha Analytical Laboratories, Inc.

	METHOD	BATCH	PREPARED	ANALYZED	DILUTION	RESULT	PQL	NOTE
CWP-115 (15A1381-02)			**Sample Type: Water**			**Sampled: 01/23/15 09:30**		
Conventional Chemistry Parameters by APHA/EPA Methods								
Ammonia as NH3	SM4500NH3C	AA52745	01/28/15 08:00	01/28/15 15:00	1	ND mg/L	0.50	
pH	SM4500-H+ B	AA52626	01/23/15 17:00	01/23/15 17:00	"	**6.24 pH Units**	**1.68**	T-14
Anions by EPA Method 300.0								
Sulfate as SO4	EPA 300.0	AA52632	01/26/15 15:52	01/26/15 17:35	50	**2060000 ug/L**	**25000**	

The results in this report apply to the samples analyzed in accordance with the chain of custody document. This analytical report must be reproduced in its entirety.

Alpha Analytical Laboratories Inc.
e-mail: clientservices@alpha-labs.com
Corporate: 208 Mason St., Ukiah, CA 95482 • Phone: (707) 468-0401 • Fax: (707) 468-5267
Bay Area: 6398 Dougherty Rd., Suite 35, Dublin, CA 94568 • Phone: (925) 828-6226 • Fax: (925) 828-6309
Central Valley: 9090 Union Park Way, Suite 113, Elk Grove, CA 95624 • Phone: (916) 686-5190 • Fax: (916) 686-5192

CHEMICAL EXAMINATION REPORT

Coast Wood Preserving, Inc
P.O. Box 673
Ukiah, CA 95482
Attn: Gene Pietila

Report Date: 02/05/15 10:30
Project No: -
Project ID: Coast Wood Preserving, Inc

Order Number	Receipt Date/Time	Client Code	Client PO/Reference
15A1381	01/23/2015 10:15	COAWOOD	

Notes and Definitions

FILT	The sample was filtered in the lab prior to analysis.
QM-05	The spike recovery was outside acceptance limits for the MS and/or MSD due to matrix interference. The LCS and/or LCSD were within acceptance limits showing that the laboratory is in control and the data is acceptable.
QM-4X	The spike recovery was outside of QC acceptance limits for the MS and/or MSD due to analyte concentration at 4 times or greater the spike concentration. The QC batch was accepted based on LCS and/or LCSD recoveries within the acceptance limits.
R-01	The Reporting Limit for this analyte has been raised to account for matrix interference.
T-14	Residual chlorine, dissolved oxygen, and pH must be analyzed in the field to meet the EPA specified 15 minute hold time.
DET	Analyte DETECTED
ND	Analyte NOT DETECTED at or above the reporting limit
NR	Not Reported
dry	Sample results reported on a dry weight basis
RPD	Relative Percent Difference
PQL	Practical Quantitation Limit

The results in this report apply to the samples analyzed in accordance with the chain of custody document. This analytical report must be reproduced in its entirety.

Alpha Analytical Laboratories Inc.
e-mail: clientservices@alpha-labs.com

Laboratory: 208 Mason Street, Ukiah, CA 95482
707-468-0401 • Fax: 707-468-5267

Service Center: 6398 Dougherty Road, Suite 3, Dublin, CA 94568
925-828-6226 • Fax: 925-828-6309

Chain of Custody Record

Reports and Invoices will be delivered by e-mail in .pdf format.

Lab No. 15A1387 Page 1 of 1

Signature below authorizes work under terms stated on reverse side.

Report To:
Company: Coast Wood Preserving
Attn: Gene Pietila
Address: P.O. Box 673 Ukiah CA. 95482
Phone/Fax: 468-0141 / 468-0660
E-mail Address:

Send Invoice To:
Company (if different):
Attn:
Address:
P.O. #:
E-mail Address:

Project
Project Name: Coast Wood
Project Address:
Project #:

Samplers Signature: Chester Pietila
Print: CHESTER PIETILA

Sample Identification	Sampled Date	Sampled Time	Container: 40ml VOA	Poly	Amber	Sleeve	Preservative: HCL	HNO3	H2SO4	None	Matrix: Water	Soil	Total Number of Containers	Analysis Requested: Total Dissolved Arsenic	" Chromium	" Sulphate	" Manganese	" Calcium	Ammonia as NH3	pH
HL-7	1-23-15	9:15		X					X	X	X			X	X	X	X	X	X	X
CWP-115	"	9:30		X					X	X	X			X	X	X	X	X	X	X

TAT: 24 hr ○ 48 hr ○ 1 wk ○ 2 wk (standard) ☒ Other: ____ days

Lab Approval Required For Rush TATs

Sample Notes (lab use only)
Temperature: 17.2 deg. C
Shipment Method:
Custody Seals: ○ Yes ○ No

Relinquished By:	Received By:	Date	Time
Chester Pietila	Jessica Luhm	1-23-15	1015

California EDF Report? ○ Yes ○ No
Sampling Company Log Code:
Global ID:
EDF to (E-mail Address):
Drinking Water State System/Source Number:

Travel and Site Time: | Mileage | Misc. Supplies:

Appendix B1

Weekly SPCC Inspection Forms

WEEKLY SPCC INSPECTION FORM

AREA INSPECTED	YES	NO	DEFICIENCY
I. DIESEL STORAGE/FUELING AREA			
A) Estimated quantity in tank	250		
B) Is tank leaking?		✓	
C) Is tank damaged?		✓	
D) Is tank fill line leaking?		✓	
E) Is containment pit empty?	✓		
F) Is containment pit damaged?		✓	
G) Is tank pump leaking?		✓	
H) Is tank hose in good repair?	✓		
I) Is fueling area free of water?	✓		
J) Is fueling area clean?	✓		
K) Is pit drain log up-to-date?	✓	N/A	
L) Is fire extinguisher properly charged?	✓		
M) Is area properly labeled?	✓		
N) Are wheel chocks in place?	N/A		
II. USED OIL COLLECTION AREA			
A) Estimated quantity in tank?	130		
B) Is tank leaking?		✓	
C) Is tank damaged?		✓	
D) Is tank fill line leaking?		✓	
E) Is containment pit empty?	✓		
F) Is containment pit damaged?		✓	
G) Is fueling area free of water?	✓		
H) Is area clean?	✓		
I) Is pit drain log up-to-date?	✓		
J) Is fire extinguisher in place?	✓		
K) Is extinguisher properly charged?	✓		
L) Is area properly labeled?	✓		

DEFICIENCIES - Please note any action needed to correct deficiencies.

I have inspected the above area and believe my answers are a true reflection of the actual condition of the area.

Inspected by: Sherle Pulido

Date: 7-10-24

WEEKLY SPCC INSPECTION FORM

AREA INSPECTED	YES	NO	DEFICIENCY
I. DIESEL STORAGE/FUELING AREA			
A) Estimated quantity in tank	700		
B) Is tank leaking?		✓	
C) Is tank damaged?		✓	
D) Is tank fill line leaking?		✓	
E) Is containment pit empty?	✓		
F) Is containment pit damaged?		✓	
G) Is tank pump leaking?		✓	
H) Is tank hose in good repair?	✓		
I) Is fueling area free of water?	✓		
J) Is fueling area clean?	✓		
K) Is pit drain log up-to-date?	✓	N/A	
L) Is fire extinguisher properly charged?	✓		
M) Is area properly labeled?	✓		
N) Are wheel chocks in place?	N/A		
II. USED OIL COLLECTION AREA			
A) Estimated quantity in tank?	130		
B) Is tank leaking?		✓	
C) Is tank damaged?		✓	
D) Is tank fill line leaking?		✓	
E) Is containment pit empty?	✓		
F) Is containment pit damaged?		✓	
G) Is fueling area free of water?	✓		
H) Is area clean?	✓		
I) Is pit drain log up-to-date?	✓		
J) Is fire extinguisher in place?	✓		
K) Is extinguisher properly charged?	✓		
L) Is area properly labeled?	✓		

DEFICIENCIES - Please note any action needed to correct deficiencies.

I have inspected the above area and believe my answers are a true reflection of the actual condition of the area.

Inspected by: [signature] Date: 7-17-14

WEEKLY SPCC INSPECTION FORM

AREA INSPECTED	YES	NO	DEFICIENCY
I. DIESEL STORAGE/FUELING AREA			
A) Estimated quantity in tank	175		
B) Is tank leaking?		✓	
C) Is tank damaged?		✓	
D) Is tank fill line leaking?		✓	
E) Is containment pit empty?	✓		
F) Is containment pit damaged?		✓	
G) Is tank pump leaking?		✓	
H) Is tank hose in good repair?	✓		
I) Is fueling area free of water?	✓		
J) Is fueling area clean?	✓		
K) Is pit drain log up-to-date?	N/A		
L) Is fire extinguisher properly charged?	✓		
M) Is area properly labeled?	✓		
N) Are wheel chocks in place?	N/A		
II. USED OIL COLLECTION AREA			
A) Estimated quantity in tank?	130		
B) Is tank leaking?		✓	
C) Is tank damaged?		✓	
D) Is tank fill line leaking?		✓	
E) Is containment pit empty?	✓		
F) Is containment pit damaged?		✓	
G) Is fueling area free of water?	✓		
H) Is area clean?	✓		
I) Is pit drain log up-to-date?	✓		
J) Is fire extinguisher in place?	✓		
K) Is extinguisher properly charged?	✓		
L) Is area properly labeled?	✓		

DEFICIENCIES - Please note any action needed to correct deficiencies.

I have inspected the above area and believe my answers are a true reflection of the actual condition of the area.

Inspected by: [signature] Date: 7-24-14

WEEKLY SPCC INSPECTION FORM

AREA INSPECTED	YES	NO	DEFICIENCY
I. DIESEL STORAGE/FUELING AREA			
A) Estimated quantity in tank	150		
B) Is tank leaking?		✓	
C) Is tank damaged?		✓	
D) Is tank fill line leaking?		✓	
E) Is containment pit empty?	✓		
F) Is containment pit damaged?		✓	
G) Is tank pump leaking?		✓	
H) Is tank hose in good repair?	✓		
I) Is fueling area free of water?	✓		
J) Is fueling area clean?	✓		
K) Is pit drain log up-to-date?	N/A		
L) Is fire extinguisher properly charged?	✓		
M) Is area properly labeled?	✓		
N) Are wheel chocks in place?	N/A		
II. USED OIL COLLECTION AREA			
A) Estimated quantity in tank?	130		
B) Is tank leaking?		✓	
C) Is tank damaged?		✓	
D) Is tank fill line leaking?		✓	
E) Is containment pit empty?	✓		
F) Is containment pit damaged?		✓	
G) Is fueling area free of water?	✓		
H) Is area clean?	✓		
I) Is pit drain log up-to-date?	✓		
J) Is fire extinguisher in place?	✓		
K) Is extinguisher properly charged?	✓		
L) Is area properly labeled?	✓		

DEFICIENCIES - Please note any action needed to correct deficiencies.

I have inspected the above area and believe my answers are a true reflection of the actual condition of the area.

Inspected by: [signature] Date: 7-31-14

WEEKLY SPCC INSPECTION FORM

AREA INSPECTED	YES	NO	DEFICIENCY
I. DIESEL STORAGE/FUELING AREA			
A) Estimated quantity in tank	100		
B) Is tank leaking?		✓	
C) Is tank damaged?		✓	
D) Is tank fill line leaking?		✓	
E) Is containment pit empty?	✓		
F) Is containment pit damaged?		✓	
G) Is tank pump leaking?		✓	
H) Is tank hose in good repair?	✓		
I) Is fueling area free of water?	✓		
J) Is fueling area clean?	✓		
K) Is pit drain log up-to-date?	N/A		
L) Is fire extinguisher properly charged?	✓		
M) Is area properly labeled?	✓		
N) Are wheel chocks in place?	N/A		
II. USED OIL COLLECTION AREA			
A) Estimated quantity in tank?	130		
B) Is tank leaking?		✓	
C) Is tank damaged?		✓	
D) Is tank fill line leaking?		✓	
E) Is containment pit empty?	✓		
F) Is containment pit damaged?		✓	
G) Is fueling area free of water?	✓		
H) Is area clean?	✓		
I) Is pit drain log up-to-date?	✓		
J) Is fire extinguisher in place?	✓		
K) Is extinguisher properly charged?	✓		
L) Is area properly labeled?	✓		

DEFICIENCIES - Please note any action needed to correct deficiencies.

I have inspected the above area and believe my answers are a true reflection of the actual condition of the area.

Inspected by: Cheryl Pritika Date: 8-7-14

WEEKLY SPCC INSPECTION FORM

AREA INSPECTED	YES	NO	DEFICIENCY
I. DIESEL STORAGE/FUELING AREA			
A) Estimated quantity in tank	75		
B) Is tank leaking?		✓	
C) Is tank damaged?		✓	
D) Is tank fill line leaking?		✓	
E) Is containment pit empty?	✓		
F) Is containment pit damaged?		✓	
G) Is tank pump leaking?		✓	
H) Is tank hose in good repair?	✓		
I) Is fueling area free of water?	✓		
J) Is fueling area clean?	✓		
K) Is pit drain log up-to-date?	~~✓~~	NA	
L) Is fire extinguisher properly charged?	✓		
M) Is area properly labeled?	✓		
N) Are wheel chocks in place?	~~✓~~	NO	
II. USED OIL COLLECTION AREA			
A) Estimated quantity in tank?	130		
B) Is tank leaking?		✓	
C) Is tank damaged?		✓	
D) Is tank fill line leaking?		✓	
E) Is containment pit empty?	✓		
F) Is containment pit damaged?		✓	
G) Is fueling area free of water?	✓		
H) Is area clean?	✓		
I) Is pit drain log up-to-date?	✓		
J) Is fire extinguisher in place?	✓		
K) Is extinguisher properly charged?	✓		
L) Is area properly labeled?	✓		

DEFICIENCIES - Please note any action needed to correct deficiencies.

I have inspected the above area and believe my answers are a true reflection of the actual condition of the area.

Inspected by: Sheet Quitte

Date: 8-14-15

WEEKLY SPCC INSPECTION FORM

AREA INSPECTED	YES	NO	DEFICIENCY
I. DIESEL STORAGE/FUELING AREA			
A) Estimated quantity in tank	450		
B) Is tank leaking?		✓	
C) Is tank damaged?		✓	
D) Is tank fill line leaking?		✓	
E) Is containment pit empty?	✓		
F) Is containment pit damaged?		✓	
G) Is tank pump leaking?		✓	
H) Is tank hose in good repair?	✓		
I) Is fueling area free of water?	✓		
J) Is fueling area clean?	✓		
K) Is pit drain log up-to-date?	N/A		
L) Is fire extinguisher properly charged?	✓		
M) Is area properly labeled?	✓		
N) Are wheel chocks in place?	N/A		
II. USED OIL COLLECTION AREA			
A) Estimated quantity in tank?	130		
B) Is tank leaking?		✓	
C) Is tank damaged?		✓	
D) Is tank fill line leaking?		✓	
E) Is containment pit empty?	✓		
F) Is containment pit damaged?		✓	
G) Is fueling area free of water?	✓		
H) Is area clean?	✓		
I) Is pit drain log up-to-date?	✓		
J) Is fire extinguisher in place?	✓		
K) Is extinguisher properly charged?	✓		
L) Is area properly labeled?	✓		

DEFICIENCIES - Please note any action needed to correct deficiencies.

I have inspected the above area and believe my answers are a true reflection of the actual condition of the area.

Inspected by: [signature]

Date: 8-21-14

WEEKLY SPCC INSPECTION FORM

AREA INSPECTED	YES	NO	DEFICIENCY
I. DIESEL STORAGE/FUELING AREA			
A) Estimated quantity in tank	500		
B) Is tank leaking?		✓	
C) Is tank damaged?		✓	
D) Is tank fill line leaking?		✓	
E) Is containment pit empty?	✓		
F) Is containment pit damaged?		✓	
G) Is tank pump leaking?	✓	✓	
H) Is tank hose in good repair?	✓		
I) Is fueling area free of water?	✓		
J) Is fueling area clean?	✓		
K) Is pit drain log up-to-date?	✓	N/A	
L) Is fire extinguisher properly charged?	✓		
M) Is area properly labeled?	✓		
N) Are wheel chocks in place?	✓	N/A	
II. USED OIL COLLECTION AREA			
A) Estimated quantity in tank?	130		
B) Is tank leaking?		✓	
C) Is tank damaged?		✓	
D) Is tank fill line leaking?		✓	
E) Is containment pit empty?	✓		
F) Is containment pit damaged?		✓	
G) Is fueling area free of water?	✓		
H) Is area clean?	✓		
I) Is pit drain log up-to-date?	✓		
J) Is fire extinguisher in place?	✓		
K) Is extinguisher properly charged?	✓		
L) Is area properly labeled?	✓		

DEFICIENCIES - Please note any action needed to correct deficiencies.

I have inspected the above area and believe my answers are a true reflection of the actual condition of the area.

Inspected by: Chester Pitila

Date: 8-28-14

WEEKLY SPCC INSPECTION FORM

AREA INSPECTED	YES	NO	DEFICIENCY
I. DIESEL STORAGE/FUELING AREA			
A) Estimated quantity in tank	480		
B) Is tank leaking?		✓	
C) Is tank damaged?		✓	
D) Is tank fill line leaking?		✓	
E) Is containment pit empty?	✓		
F) Is containment pit damaged?		✓	
G) Is tank pump leaking?		✓	
H) Is tank hose in good repair?	✓		
I) Is fueling area free of water?	✓		
J) Is fueling area clean?	✓		
K) Is pit drain log up-to-date?	N/A		
L) Is fire extinguisher properly charged?	✓		
M) Is area properly labeled?	✓		
N) Are wheel chocks in place?	N/A		
II. USED OIL COLLECTION AREA			
A) Estimated quantity in tank?	130		
B) Is tank leaking?		✓	
C) Is tank damaged?		✓	
D) Is tank fill line leaking?		✓	
E) Is containment pit empty?	✓		
F) Is containment pit damaged?		✓	
G) Is fueling area free of water?	✓		
H) Is area clean?	✓		
I) Is pit drain log up-to-date?	✓		
J) Is fire extinguisher in place?	✓		
K) Is extinguisher properly charged?	✓		
L) Is area properly labeled?	✓		

DEFICIENCIES - Please note any action needed to correct deficiencies.

I have inspected the above area and believe my answers are a true reflection of the actual condition of the area.

Inspected by: Sheila Pritchard

Date: 9-4-14

WEEKLY SPCC INSPECTION FORM

AREA INSPECTED	YES	NO	DEFICIENCY
I. DIESEL STORAGE/FUELING AREA			
A) Estimated quantity in tank	470		
B) Is tank leaking?		✓	
C) Is tank damaged?		✓	
D) Is tank fill line leaking?		✓	
E) Is containment pit empty?	✓		
F) Is containment pit damaged?		✓	
G) Is tank pump leaking?		✓	
H) Is tank hose in good repair?	✓		
I) Is fueling area free of water?	✓		
J) Is fueling area clean?	✓		
K) Is pit drain log up-to-date?	N/A		
L) Is fire extinguisher properly charged?	✓		
M) Is area properly labeled?	✓		
N) Are wheel chocks in place?	N/A		
II. USED OIL COLLECTION AREA			
A) Estimated quantity in tank?	130		
B) Is tank leaking?		✓	
C) Is tank damaged?		✓	
D) Is tank fill line leaking?		✓	
E) Is containment pit empty?	✓		
F) Is containment pit damaged?		✓	
G) Is fueling area free of water?	✓		
H) Is area clean?	✓		
I) Is pit drain log up-to-date?	✓		
J) Is fire extinguisher in place?	✓		
K) Is extinguisher properly charged?	✓		
L) Is area properly labeled?	✓		

DEFICIENCIES - Please note any action needed to correct deficiencies.

I have inspected the above area and believe my answers are a true reflection of the actual condition of the area.

Inspected by: Chester Pritchard

Date: 9-11-14

WEEKLY SPCC INSPECTION FORM

AREA INSPECTED	YES	NO	DEFICIENCY
I. DIESEL STORAGE/FUELING AREA			
A) Estimated quantity in tank	450		
B) Is tank leaking?		✓	
C) Is tank damaged?		✓	
D) Is tank fill line leaking?		✓	
E) Is containment pit empty?	✓		
F) Is containment pit damaged?		✓	
G) Is tank pump leaking?		✓	
H) Is tank hose in good repair?	✓		
I) Is fueling area free of water?	✓		
J) Is fueling area clean?	✓		
K) Is pit drain log up-to-date?	N/A		
L) Is fire extinguisher properly charged?	✓		
M) Is area properly labeled?	✓		
N) Are wheel chocks in place?	N/A		
II. USED OIL COLLECTION AREA			
A) Estimated quantity in tank?	130		
B) Is tank leaking?		✓	
C) Is tank damaged?		✓	
D) Is tank fill line leaking?		✓	
E) Is containment pit empty?	✓		
F) Is containment pit damaged?		✓	
G) Is fueling area free of water?	✓		
H) Is area clean?	✓		
I) Is pit drain log up-to-date?	✓		
J) Is fire extinguisher in place?	✓		
K) Is extinguisher properly charged?	✓		
L) Is area properly labeled?	✓		

DEFICIENCIES - Please note any action needed to correct deficiencies.

I have inspected the above area and believe my answers are a true reflection of the actual condition of the area.

Inspected by: [signature]

Date: 9-18-14

WEEKLY SPCC INSPECTION FORM

AREA INSPECTED	YES	NO	DEFICIENCY
I. DIESEL STORAGE/FUELING AREA			
A) Estimated quantity in tank	400		
B) Is tank leaking?		✓	
C) Is tank damaged?		✓	
D) Is tank fill line leaking?		✓	
E) Is containment pit empty?	✓		
F) Is containment pit damaged?		✓	
G) Is tank pump leaking?		✓	
H) Is tank hose in good repair?	✓		
I) Is fueling area free of water?	✓		
J) Is fueling area clean?	✓		
K) Is pit drain log up-to-date?	N/A		
L) Is fire extinguisher properly charged?	✓		
M) Is area properly labeled?	✓		
N) Are wheel chocks in place?	N/A		
II. USED OIL COLLECTION AREA			
A) Estimated quantity in tank?	130		
B) Is tank leaking?		✓	
C) Is tank damaged?		✓	
D) Is tank fill line leaking?		✓	
E) Is containment pit empty?	✓		
F) Is containment pit damaged?		✓	
G) Is fueling area free of water?	✓		
H) Is area clean?	✓		
I) Is pit drain log up-to-date?	✓		
J) Is fire extinguisher in place?	✓		
K) Is extinguisher properly charged?	✓		
L) Is area properly labeled?	✓		

DEFICIENCIES - Please note any action needed to correct deficiencies.

I have inspected the above area and believe my answers are a true reflection of the actual condition of the area.

Inspected by: [signature] Date: 9-25-14

WEEKLY SPCC INSPECTION FORM

AREA INSPECTED	YES	NO	DEFICIENCY
I. DIESEL STORAGE/FUELING AREA			
A) Estimated quantity in tank	375		
B) Is tank leaking?		✓	
C) Is tank damaged?		✓	
D) Is tank fill line leaking?		✓	
E) Is containment pit empty?	✓		
F) Is containment pit damaged?		✓	
G) Is tank pump leaking?		✓	
H) Is tank hose in good repair?	✓		
I) Is fueling area free of water?	✓		
J) Is fueling area clean?	✓		
K) Is pit drain log up-to-date?	N/A		
L) Is fire extinguisher properly charged?	✓		
M) Is area properly labeled?	✓		
N) Are wheel chocks in place?	N/A		
II. USED OIL COLLECTION AREA			
A) Estimated quantity in tank?	130		
B) Is tank leaking?		✓	
C) Is tank damaged?		✓	
D) Is tank fill line leaking?		✓	
E) Is containment pit empty?	✓		
F) Is containment pit damaged?		✓	
G) Is fueling area free of water?	✓		
H) Is area clean?	✓		
I) Is pit drain log up-to-date?	✓		
J) Is fire extinguisher in place?	✓		
K) Is extinguisher properly charged?	✓		
L) Is area properly labeled?	✓		

DEFICIENCIES - Please note any action needed to correct deficiencies.

I have inspected the above area and believe my answers are a true reflection of the actual condition of the area.

Inspected by: Shea Rutter

Date: 10-2-14

WEEKLY SPCC INSPECTION FORM

AREA INSPECTED	YES	NO	DEFICIENCY
I. DIESEL STORAGE/FUELING AREA			
A) Estimated quantity in tank	340		
B) Is tank leaking?		✓	
C) Is tank damaged?		✓	
D) Is tank fill line leaking?		✓	
E) Is containment pit empty?	✓		
F) Is containment pit damaged?		✓	
G) Is tank pump leaking?		✓	
H) Is tank hose in good repair?	✓		
I) Is fueling area free of water?	✓		
J) Is fueling area clean?	✓		
K) Is pit drain log up-to-date?	N/A		
L) Is fire extinguisher properly charged?	✓		
M) Is area properly labeled?	✓		
N) Are wheel chocks in place?	N/A		
II. USED OIL COLLECTION AREA			
A) Estimated quantity in tank?	190		
B) Is tank leaking?		✓	
C) Is tank damaged?		✓	
D) Is tank fill line leaking?		✓	
E) Is containment pit empty?	✓		
F) Is containment pit damaged?		✓	
G) Is fueling area free of water?	✓		
H) Is area clean?	✓		
I) Is pit drain log up-to-date?	✓		
J) Is fire extinguisher in place?	✓		
K) Is extinguisher properly charged?	✓		
L) Is area properly labeled?	✓		

DEFICIENCIES - Please note any action needed to correct deficiencies.

I have inspected the above area and believe my answers are a true reflection of the actual condition of the area.

Inspected by: Chest Pitts

Date: 10-9-14

WEEKLY SPCC INSPECTION FORM

AREA INSPECTED	YES	NO	DEFICIENCY
I. DIESEL STORAGE/FUELING AREA			
A) Estimated quantity in tank	300		
B) Is tank leaking?		✓	
C) Is tank damaged?		✓	
D) Is tank fill line leaking?		✓	
E) Is containment pit empty?	✓		
F) Is containment pit damaged?		✓	
G) Is tank pump leaking?		✓	
H) Is tank hose in good repair?	✓		
I) Is fueling area free of water?	✓		
J) Is fueling area clean?	✓		
K) Is pit drain log up-to-date?	N/A		
L) Is fire extinguisher properly charged?	✓		
M) Is area properly labeled?	✓		
N) Are wheel chocks in place?	N/A		
II. USED OIL COLLECTION AREA			
A) Estimated quantity in tank?	140		
B) Is tank leaking?		✓	
C) Is tank damaged?		✓	
D) Is tank fill line leaking?		✓	
E) Is containment pit empty?	✓		
F) Is containment pit damaged?		✓	
G) Is fueling area free of water?	✓		
H) Is area clean?	✓		
I) Is pit drain log up-to-date?	✓		
J) Is fire extinguisher in place?	✓		
K) Is extinguisher properly charged?	✓		
L) Is area properly labeled?	✓		

DEFICIENCIES - Please note any action needed to correct deficiencies.

I have inspected the above area and believe my answers are a true reflection of the actual condition of the area.

Inspected by: [signature]

Date: 10-16-14

WEEKLY SPCC INSPECTION FORM

AREA INSPECTED	YES	NO	DEFICIENCY
I. DIESEL STORAGE/FUELING AREA			
A) Estimated quantity in tank	250		
B) Is tank leaking?		✓	
C) Is tank damaged?		✓	
D) Is tank fill line leaking?		✓	
E) Is containment pit empty?	✓		
F) Is containment pit damaged?		✓	
G) Is tank pump leaking?		✓	
H) Is tank hose in good repair?	✓		
I) Is fueling area free of water?	✓		
J) Is fueling area clean?	✓		
K) Is pit drain log up-to-date?	N/A		
L) Is fire extinguisher properly charged?	✓		
M) Is area properly labeled?	✓		
N) Are wheel chocks in place?	N/A		
II. USED OIL COLLECTION AREA			
A) Estimated quantity in tank?	140		
B) Is tank leaking?		✓	
C) Is tank damaged?		✓	
D) Is tank fill line leaking?		✓	
E) Is containment pit empty?	✓		
F) Is containment pit damaged?		✓	
G) Is fueling area free of water?	✓		
H) Is area clean?	✓		
I) Is pit drain log up-to-date?	✓		
J) Is fire extinguisher in place?	✓		
K) Is extinguisher properly charged?	✓		
L) Is area properly labeled?	✓		

DEFICIENCIES - Please note any action needed to correct deficiencies.

I have inspected the above area and believe my answers are a true reflection of the actual condition of the area.

Inspected by: Chris Smith

Date: 10-23-14

WEEKLY SPCC INSPECTION FORM

AREA INSPECTED	YES	NO	DEFICIENCY
I. DIESEL STORAGE/FUELING AREA			
A) Estimated quantity in tank	200		
B) Is tank leaking?		✓	
C) Is tank damaged?		✓	
D) Is tank fill line leaking?		✓	
E) Is containment pit empty?	✓		
F) Is containment pit damaged?		✓	
G) Is tank pump leaking?		✓	
H) Is tank hose in good repair?	✓		
I) Is fueling area free of water?	✓		
J) Is fueling area clean?	✓		
K) Is pit drain log up-to-date?	N/A		
L) Is fire extinguisher properly charged?	✓		
M) Is area properly labeled?	✓		
N) Are wheel chocks in place?	N/A		
II. USED OIL COLLECTION AREA			
A) Estimated quantity in tank?	140		
B) Is tank leaking?		✓	
C) Is tank damaged?		✓	
D) Is tank fill line leaking?		✓	
E) Is containment pit empty?	✓		
F) Is containment pit damaged?		✓	
G) Is fueling area free of water?	✓		
H) Is area clean?	✓		
I) Is pit drain log up-to-date?	✓		
J) Is fire extinguisher in place?	✓		
K) Is extinguisher properly charged?	✓		
L) Is area properly labeled?	✓		

DEFICIENCIES - Please note any action needed to correct deficiencies.

I have inspected the above area and believe my answers are a true reflection of the actual condition of the area.

Inspected by: [signature]

Date: 12-30-14

WEEKLY SPCC INSPECTION FORM

AREA INSPECTED	YES	NO	DEFICIENCY
I. DIESEL STORAGE/FUELING AREA			
A) Estimated quantity in tank	500		
B) Is tank leaking?		✓	
C) Is tank damaged?		✓	
D) Is tank fill line leaking?		✓	
E) Is containment pit empty?	✓		
F) Is containment pit damaged?		✓	
G) Is tank pump leaking?		✓	
H) Is tank hose in good repair?	✓		
I) Is fueling area free of water?	✓		
J) Is fueling area clean?	✓		
K) Is pit drain log up-to-date?	✓	NA	
L) Is fire extinguisher properly charged?	✓		
M) Is area properly labeled?	✓		
N) Are wheel chocks in place?	✓	NA	
II. USED OIL COLLECTION AREA			
A) Estimated quantity in tank?	140		
B) Is tank leaking?		✓	
C) Is tank damaged?		✓	
D) Is tank fill line leaking?		✓	
E) Is containment pit empty?	✓		
F) Is containment pit damaged?		✓	
G) Is fueling area free of water?	✓		
H) Is area clean?	✓		
I) Is pit drain log up-to-date?	✓		
J) Is fire extinguisher in place?	✓		
K) Is extinguisher properly charged?	✓		
L) Is area properly labeled?	✓		

DEFICIENCIES - Please note any action needed to correct deficiencies.

I have inspected the above area and believe my answers are a true reflection of the actual condition of the area.

Inspected by: [signature] Date: 11-6-14

WEEKLY SPCC INSPECTION FORM

AREA INSPECTED	YES	NO	DEFICIENCY
I. DIESEL STORAGE/FUELING AREA			
A) Estimated quantity in tank	450		
B) Is tank leaking?		✓	
C) Is tank damaged?		✓	
D) Is tank fill line leaking?		✓	
E) Is containment pit empty?	✓		
F) Is containment pit damaged?		✓	
G) Is tank pump leaking?		✓	
H) Is tank hose in good repair?	✓		
I) Is fueling area free of water?	✓		
J) Is fueling area clean?	✓		
K) Is pit drain log up-to-date?	NA		
L) Is fire extinguisher properly charged?	✓		
M) Is area properly labeled?	✓		
N) Are wheel chocks in place?	NA		
II. USED OIL COLLECTION AREA			
A) Estimated quantity in tank?	150		
B) Is tank leaking?		✓	
C) Is tank damaged?		✓	
D) Is tank fill line leaking?		✓	
E) Is containment pit empty?	✓		
F) Is containment pit damaged?		✓	
G) Is fueling area free of water?	✓		
H) Is area clean?	✓		
I) Is pit drain log up-to-date?	✓		
J) Is fire extinguisher in place?	✓		
K) Is extinguisher properly charged?	✓		
L) Is area properly labeled?	✓		

DEFICIENCIES - Please note any action needed to correct deficiencies.

I have inspected the above area and believe my answers are a true reflection of the actual condition of the area.

Inspected by: [signature] Date: 11-13-14

WEEKLY SPCC INSPECTION FORM

AREA INSPECTED	YES	NO	DEFICIENCY
I. DIESEL STORAGE/FUELING AREA			
A) Estimated quantity in tank	425		
B) Is tank leaking?		✓	
C) Is tank damaged?		✓	
D) Is tank fill line leaking?		✓	
E) Is containment pit empty?	✓		
F) Is containment pit damaged?		✓	
G) Is tank pump leaking?		✓	
H) Is tank hose in good repair?	✓		
I) Is fueling area free of water?	✓		
J) Is fueling area clean?	✓		
K) Is pit drain log up-to-date?	N/A		
L) Is fire extinguisher properly charged?	✓		
M) Is area properly labeled?	✓		
N) Are wheel chocks in place?	N/A		
II. USED OIL COLLECTION AREA			
A) Estimated quantity in tank?	150		
B) Is tank leaking?		✓	
C) Is tank damaged?		✓	
D) Is tank fill line leaking?		✓	
E) Is containment pit empty?	✓		
F) Is containment pit damaged?		✓	
G) Is fueling area free of water?	✓		
H) Is area clean?	✓		
I) Is pit drain log up-to-date?	✓		
J) Is fire extinguisher in place?	✓		
K) Is extinguisher properly charged?	✓		
L) Is area properly labeled?	✓		

DEFICIENCIES - Please note any action needed to correct deficiencies.

I have inspected the above area and believe my answers are a true reflection of the actual condition of the area.

Inspected by: [signature] Date: 11-20-14

WEEKLY SPCC INSPECTION FORM

AREA INSPECTED	YES	NO	DEFICIENCY
I. DIESEL STORAGE/FUELING AREA			
A) Estimated quantity in tank	400		
B) Is tank leaking?		✓	
C) Is tank damaged?		✓	
D) Is tank fill line leaking?		✓	
E) Is containment pit empty?	✓		
F) Is containment pit damaged?		✓	
G) Is tank pump leaking?		✓	
H) Is tank hose in good repair?	✓		
I) Is fueling area free of water?	✓		
J) Is fueling area clean?	✓		
K) Is pit drain log up-to-date?	N/A		
L) Is fire extinguisher properly charged?	✓		
M) Is area properly labeled?	✓		
N) Are wheel chocks in place?	N/A		
II. USED OIL COLLECTION AREA			
A) Estimated quantity in tank?	150		
B) Is tank leaking?		✓	
C) Is tank damaged?		✓	
D) Is tank fill line leaking?		✓	
E) Is containment pit empty?	✓		
F) Is containment pit damaged?		✓	
G) Is fueling area free of water?	✓		
H) Is area clean?	✓		
I) Is pit drain log up-to-date?	✓		
J) Is fire extinguisher in place?	✓		
K) Is extinguisher properly charged?	✓		
L) Is area properly labeled?	✓		

DEFICIENCIES - Please note any action needed to correct deficiencies.

I have inspected the above area and believe my answers are a true reflection of the actual condition of the area.

Inspected by: Sheila Pitilo Date: 11-27-14

WEEKLY SPCC INSPECTION FORM

AREA INSPECTED	YES	NO	DEFICIENCY
I. DIESEL STORAGE/FUELING AREA			
A) Estimated quantity in tank	350		
B) Is tank leaking?		✓	
C) Is tank damaged?		✓	
D) Is tank fill line leaking?		✓	
E) Is containment pit empty?	✓		
F) Is containment pit damaged?		✓	
G) Is tank pump leaking?		✓	
H) Is tank hose in good repair?	✓		
I) Is fueling area free of water?	✓		
J) Is fueling area clean?	✓		
K) Is pit drain log up-to-date?	N/A		
L) Is fire extinguisher properly charged?	✓		
M) Is area properly labeled?	✓		
N) Are wheel chocks in place?	N/A		
II. USED OIL COLLECTION AREA			
A) Estimated quantity in tank?	150		
B) Is tank leaking?		✓	
C) Is tank damaged?		✓	
D) Is tank fill line leaking?		✓	
E) Is containment pit empty?	✓		
F) Is containment pit damaged?		✓	
G) Is fueling area free of water?	✓		
H) Is area clean?	✓		
I) Is pit drain log up-to-date?	✓		
J) Is fire extinguisher in place?	✓		
K) Is extinguisher properly charged?	✓		
L) Is area properly labeled?	✓		

DEFICIENCIES - Please note any action needed to correct deficiencies.

I have inspected the above area and believe my answers are a true reflection of the actual condition of the area.

Inspected by: Sheila Ritter Date: 12-4-24

WEEKLY SPCC INSPECTION FORM

AREA INSPECTED	YES	NO	DEFICIENCY
I. DIESEL STORAGE/FUELING AREA			
A) Estimated quantity in tank	375		
B) Is tank leaking?		✓	
C) Is tank damaged?		✓	
D) Is tank fill line leaking?		✓	
E) Is containment pit empty?	✓		
F) Is containment pit damaged?		✓	
G) Is tank pump leaking?		✓	
H) Is tank hose in good repair?	✓		
I) Is fueling area free of water?	✓		
J) Is fueling area clean?	✓		
K) Is pit drain log up-to-date?	N/A		
L) Is fire extinguisher properly charged?	✓		
M) Is area properly labeled?	✓		
N) Are wheel chocks in place?	N/A		
II. USED OIL COLLECTION AREA			
A) Estimated quantity in tank?	150		
B) Is tank leaking?		✓	
C) Is tank damaged?		✓	
D) Is tank fill line leaking?		✓	
E) Is containment pit empty?	✓		
F) Is containment pit damaged?		✓	
G) Is fueling area free of water?	✓		
H) Is area clean?	✓		
I) Is pit drain log up-to-date?	✓		
J) Is fire extinguisher in place?	✓		
K) Is extinguisher properly charged?	✓		
L) Is area properly labeled?	✓		

DEFICIENCIES - Please note any action needed to correct deficiencies.

I have inspected the above area and believe my answers are a true reflection of the actual condition of the area.

Inspected by: Cheryl Pritts Date: 12-11-14

WEEKLY SPCC INSPECTION FORM

AREA INSPECTED	YES	NO	DEFICIENCY
I. DIESEL STORAGE/FUELING AREA			
A) Estimated quantity in tank	450		
B) Is tank leaking?		✓	
C) Is tank damaged?		✓	
D) Is tank fill line leaking?		✓	
E) Is containment pit empty?	✓		
F) Is containment pit damaged?		✓	
G) Is tank pump leaking?		✓	
H) Is tank hose in good repair?	✓		
I) Is fueling area free of water?	✓		
J) Is fueling area clean?	✓		
K) Is pit drain log up-to-date?	NA		
L) Is fire extinguisher properly charged?	✓		
M) Is area properly labeled?	✓		
N) Are wheel chocks in place?	NA		
II. USED OIL COLLECTION AREA			
A) Estimated quantity in tank?	150		
B) Is tank leaking?		✓	
C) Is tank damaged?		✓	
D) Is tank fill line leaking?		✓	
E) Is containment pit empty?	✓		
F) Is containment pit damaged?		✓	
G) Is fueling area free of water?	✓		
H) Is area clean?	✓		
I) Is pit drain log up-to-date?	✓		
J) Is fire extinguisher in place?	✓		
K) Is extinguisher properly charged?	✓		
L) Is area properly labeled?	✓		

DEFICIENCIES - Please note any action needed to correct deficiencies.

I have inspected the above area and believe my answers are a true reflection of the actual condition of the area.

Inspected by: Sheila Ritter

Date: 12-18-14

WEEKLY SPCC INSPECTION FORM

AREA INSPECTED	YES	NO	DEFICIENCY
I. DIESEL STORAGE/FUELING AREA			
A) Estimated quantity in tank	400		
B) Is tank leaking?		✓	
C) Is tank damaged?		✓	
D) Is tank fill line leaking?		✓	
E) Is containment pit empty?	✓		
F) Is containment pit damaged?		✓	
G) Is tank pump leaking?		✓	
H) Is tank hose in good repair?	✓		
I) Is fueling area free of water?	✓		
J) Is fueling area clean?	✓		
K) Is pit drain log up-to-date?	N/A		
L) Is fire extinguisher properly charged?	✓		
M) Is area properly labeled?	✓		
N) Are wheel chocks in place?	N/A		
II. USED OIL COLLECTION AREA			
A) Estimated quantity in tank?	150		
B) Is tank leaking?		✓	
C) Is tank damaged?		✓	
D) Is tank fill line leaking?		✓	
E) Is containment pit empty?	✓		
F) Is containment pit damaged?		✓	
G) Is fueling area free of water?	✓		
H) Is area clean?	✓		
I) Is pit drain log up-to-date?	✓		
J) Is fire extinguisher in place?	✓		
K) Is extinguisher properly charged?	✓		
L) Is area properly labeled?	✓		

DEFICIENCIES - Please note any action needed to correct deficiencies.

I have inspected the above area and believe my answers are a true reflection of the actual condition of the area.

Inspected by: Chest Pittts

Date: 12-24-14

Appendix B2

Weekly Chemical Storage/Hazardous Waste Area Inspection Forms

WEEKLY

CHEMICAL STORAGE AREA

INSPECTION FORM

AREA INSPECTED	YES	NO	DEFICIENCY
1. TANK CONDITION			
A) Are tanks leaking?		✓	
B) Are tanks corroding?		✓	
C) Are tanks damaged?		✓	
D) Is piping in good repair?	✓		
E) aAre any valves leaking?		✓	
F) Are all tanks labeled properly?	✓		
G) Is all piping labeled properly?	NA		
H) Are door pits empty?	✓		
I) Are door pits clean?		✓	
J) Do emergency stop buttons work?	✓		
K) Has sludge been drummed?	✓		
L) Is containment damaged?		✓	
K) Are door switches operational?	✓		
N) Has any chemical been spilled outside containment area?		✓	
O) Has any chemical been spilled inside the containment area?		✓	
P) Spill(s) cleaned up & reported according to SPCC?	NA		

DEFICIENCIES - Please note any action needed to correct deficiencies.

I have inspected the above area and believe my answers are a true reflection of the actual condition of the area.

Inspected by: Chase Pierson Date: 7-10-14

WEEKLY

CHEMICAL STORAGE AREA

INSPECTION FORM

AREA INSPECTED	YES	NO	DEFICIENCY
I. TANK CONDITION			
A) Are tanks leaking?		✓	
B) Are tanks corroding?		✓	
C) Are tanks damaged?		✓	
D) Is piping in good repair?	✓		
E) aAre any valves leaking?		✓	
F) Are all tanks labeled properly?	✓		
G) Is all piping labeled properly?	N/A	N/A	
.I) Are door pits empty?	✓		
I) Are door pits clean?		✓	
J) Do emergency stop buttons work?	✓		
K) Has sludge been drummed?	✓		
L) Is containment damaged?		✓	
K) Are door switches operational?	✓		
N) Has any chemical been spilled outside containment area?		✓	
O) Has any chemical been spilled inside the containment area?		✓	
P) Spill(s) cleaned up & reported according to SPCC?	N/A	N/A	

DEFICIENCIES - Please note any action needed to correct deficiencies.

I have inspected the above area and believe my answers are a true reflection of the actual condition of the area.

Inspected by: Chester Pittis Date: 2-17-15

WEEKLY

CHEMICAL STORAGE AREA

INSPECTION FORM

AREA INSPECTED	YES	NO	DEFICIENCY
I. TANK CONDITION			
A) Are tanks leaking?		✓	
B) Are tanks corroding?		✓	
C) Are tanks damaged?		✓	
D) Is piping in good repair?	✓		
E) aAre any valves leaking?		✓	
F) Are all tanks labeled properly?	✓		
G) Is all piping labeled properly?	✓	NA	
H) Are door pits empty?	✓		
I) Are door pits clean?		✓	
J) Do emergency stop buttons work?	✓		
K) Has sludge been drummed?	✓		
L) Is containment damaged?		✓	
K) Are door switches operational?	✓		
N) Has any chemical been spilled outside containment area?		✓	
O) Has any chemical been spilled inside the containment area?		✓	
P) Spill(s) cleaned up & reported according to SPCC?	✓	NA	

DEFICIENCIES - Please note any action needed to correct deficiencies.

I have inspected the above area and believe my answers are a true reflection of the actual condition of the area.

Inspected by: Chesh Ruiz Date: 7-24-14

WEEKLY

CHEMICAL STORAGE AREA

INSPECTION FORM

AREA INSPECTED	YES	NO	DEFICIENCY
I. TANK CONDITION			
A) Are tanks leaking?		✓	
B) Are tanks corroding?		✓	
C) Are tanks damaged?		✓	
D) Is piping in good repair?	✓		
E) aAre any valves leaking?		✓	
F) Are all tanks labeled properly?	✓		
G) Is all piping labeled properly?	N/A		
H) Are door pits empty?	✓		
I) Are door pits clean?		✓	
J) Do emergency stop buttons work?	✓		
K) Has sludge been drummed?	✓		
L) Is containment damaged?		✓	
K) Are door switches operational?	✓		
N) Has any chemical been spilled outside containment area?		✓	
O) Has any chemical been spilled inside the containment area?		✓	
P) Spill(s) cleaned up & reported according to SPCC?	N/A		

DEFICIENCIES - Please note any action needed to correct deficiencies.

I have inspected the above area and believe my answers are a true reflection of the actual condition of the area.

Inspected By: [signature] Date: 7-31-14

WEEKLY
CHEMICAL STORAGE AREA
INSPECTION FORM

AREA INSPECTED	YES	NO	DEFICIENCY
I. TANK CONDITION			
A) Are tanks leaking?		✓	
B) Are tanks corroding?		✓	
C) Are tanks damaged?		✓	
D) Is piping in good repair?	✓		
E) aAre any valves leaking?		✓	
F) Are all tanks labeled properly?	✓		
G) Is all piping labeled properly?	N/A		
H) Are door pits empty?	✓		
I) Are door pits clean?		✓	
J) Do emergency stop buttons work?	✓		
K) Has sludge been drummed?	✓		
L) Is containment damaged?		✓	
K) Are door switches operational?	✓		
N) Has any chemical been spilled outside containment area?		✓	
O) Has any chemical been spilled inside the containment area?		✓	
P) Spill(s) cleaned up & reported according to SPCC?	N/A		

DEFICIENCIES - Please note any action needed to correct deficiencies.

I have inspected the above area and believe my answers are a true reflection of the actual condition of the area.

Inspected by: Chester Butler Date: 8-7-14

WEEKLY
CHEMICAL STORAGE AREA
INSPECTION FORM

AREA INSPECTED	YES	NO	DEFICIENCY
I. TANK CONDITION			
A) Are tanks leaking?		✓	
B) Are tanks corroding?		✓	
C) Are tanks damaged?		✓	
D) Is piping in good repair?	✓		
E) aAre any valves leaking?		✓	
F) Are all tanks labeled properly?	✓		
G) Is all piping labeled properly?	N/A		
H) Are door pits empty?	✓		
I) Are door pits clean?		✓	
J) Do emergency stop buttons work?	✓		
K) Has sludge been drummed?	✓		
L) Is containment damaged?		✓	
K) Are door switches operational?	✓		
N) Has any chemical been spilled outside containment area?		✓	
O) Has any chemical been spilled inside the containment area?		✓	
P) Spill(s) cleaned up & reported according to SPCC?	N/A		

DEFICIENCIES - Please note any action needed to correct deficiencies.

I have inspected the above area and believe my answers are a true reflection of the actual condition of the area.

Inspected by: Cheryl Little Date: 8-14-14

WEEKLY
CHEMICAL STORAGE AREA
INSPECTION FORM

AREA INSPECTED	YES	NO	DEFICIENCY
I. TANK CONDITION			
A) Are tanks leaking?		✓	
B) Are tanks corroding?		✓	
C) Are tanks damaged?		✓	
D) Is piping in good repair?	✓		
E) aAre any valves leaking?		✓	
F) Are all tanks labeled properly?	✓		
G) Is all piping labeled properly?	✓		
H) Are door pits empty?	✓		
I) Are door pits clean?		✓	
J) Do emergency stop buttons work?	✓		
K) Has sludge been drummed?	✓		
L) Is containment damaged?		✓	
K) Are door switches operational?	✓		
N) Has any chemical been spilled outside containment area?		✓	
O) Has any chemical been spilled inside the containment area?		✓	
P) Spill(s) cleaned up & reported according to SPCC?	N/A		

DEFICIENCIES - Please note any action needed to correct deficiencies.

I have inspected the above area and believe my answers are a true reflection of the actual condition of the area.

Inspected by: Chester Pritula Date: 8-21-14

WEEKLY
CHEMICAL STORAGE AREA
INSPECTION FORM

AREA INSPECTED	YES	NO	DEFICIENCY
I. TANK CONDITION			
A) Are tanks leaking?		✓	
B) Are tanks corroding?		✓	
C) Are tanks damaged?		✓	
D) Is piping in good repair?	✓		
E) aAre any valves leaking?		✓	
F) Are all tanks labeled properly?	✓		
G) Is all piping labeled properly?	✓	NA	
H) Are door pits empty?	✓		
I) Are door pits clean?		✓	
J) Do emergency stop buttons work?	✓		
K) Has sludge been drummed?	✓		
L) Is containment damaged?		✓	
K) Are door switches operational?	✓		
N) Has any chemical been spilled outside containment area?		✓	
O) Has any chemical been spilled inside the containment area?		✓	
P) Spill(s) cleaned up & reported according to SPCC?	✓	NA	

DEFICIENCIES - Please note any action needed to correct deficiencies.

I have inspected the above area and believe my answers are a true reflection of the actual condition of the area.

Inspected by: Sherry Pitka Date. 8-28-14

WEEKLY
CHEMICAL STORAGE AREA
INSPECTION FORM

AREA INSPECTED	YES	NO	DEFICIENCY
I. TANK CONDITION			
A) Are tanks leaking?		✓	
B) Are tanks corroding?		✓	
C) Are tanks damaged?		✓	
D) Is piping in good repair?	✓	✓	
E) aAre any valves leaking?		✓	
F) Are all tanks labeled properly?	✓		
G) Is all piping labeled properly?	N/A	N/A	
H) Are door pits empty?	✓		
I) Are door pits clean?		✓	
J) Do emergency stop buttons work?	✓		
K) Has sludge been drummed?		✓	
L) Is containment damaged?	~~✓~~	✓	
K) Are door switches operational?	✓		
N) Has any chemical been spilled outside containment area?		✓	
O) Has any chemical been spilled inside the containment area?		✓	
P) Spill(s) cleaned up & reported according to SPCC?	N/A	N/A	

DEFICIENCIES - Please note any action needed to correct deficiencies.

I have inspected the above area and believe my answers are a true reflection of the actual condition of the area.

Inspected by: Cheri Lintika Date: 9-4-15

WEEKLY
CHEMICAL STORAGE AREA
INSPECTION FORM

AREA INSPECTED	YES	NO	DEFICIENCY
I. TANK CONDITION			
A) Are tanks leaking?		✓	
B) Are tanks corroding?		✓	
C) Are tanks damaged?		✓	
D) Is piping in good repair?	✓		
E) aAre any valves leaking?		✓	
F) Are all tanks labeled properly?	✓		
G) Is all piping labeled properly?	✓	NO	
H) Are door pits empty?	✓		
I) Are door pits clean?		✓	
J) Do emergency stop buttons work?	✓		
K) Has sludge been drummed?	✓		
L) Is containment damaged?		✓	
K) Are door switches operational?	✓		
N) Has any chemical been spilled outside containment area?		✓	
O) Has any chemical been spilled inside the containment area?		✓	
P) Spill(s) cleaned up & reported according to SPCC?	✓	NA	

DEFICIENCIES - Please note any action needed to correct deficiencies.

I have inspected the above area and believe my answers are a true reflection of the actual condition of the area.

Inspected by: Chester Pitts Date: 9-11-14

WEEKLY
CHEMICAL STORAGE AREA
INSPECTION FORM

AREA INSPECTED	YES	NO	DEFICIENCY
I. TANK CONDITION			
A) Are tanks leaking?		✓	
B) Are tanks corroding?		✓	
C) Are tanks damaged?		✓	
D) Is piping in good repair?	✓		
E) aAre any valves leaking?		✓	
F) Are all tanks labeled properly?	✓		
G) Is all piping labeled properly?	N/A		
H) Are door pits empty?	✓		
I) Are door pits clean?		✓	
J) Do emergency stop buttons work?	✓		
K) Has sludge been drummed?	✓		
L) Is containment damaged?		✓	
K) Are door switches operational?	✓		
N) Has any chemical been spilled outside containment area?		✓	
O) Has any chemical been spilled inside the containment area?		✓	
P) Spill(s) cleaned up & reported according to SPCC?	N/A		

DEFICIENCIES - Please note any action needed to correct deficiencies.

I have inspected the above area and believe my answers are a true reflection of the actual condition of the area.

Inspected by: Chest Little Date: 9-18-14

WEEKLY

CHEMICAL STORAGE AREA

INSPECTION FORM

AREA INSPECTED	YES	NO	DEFICIENCY
I. TANK CONDITION			
A) Are tanks leaking?		✓	
B) Are tanks corroding?		✓	
C) Are tanks damaged?		✓	
D) Is piping in good repair?	✓		
E) aAre any valves leaking?		✓	
F) Are all tanks labeled properly?	✓		
G) Is all piping labeled properly?	N/A		
H) Are door pits empty?	✓		
I) Are door pits clean?		✓	
J) Do emergency stop buttons work?	✓		
K) Has sludge been drummed?	✓		
L) Is containment damaged?		✓	
K) Are door switches operational?	✓		
N) Has any chemical been spilled outside containment area?		✓	
O) Has any chemical been spilled inside the containment area?		✓	
P) Spill(s) cleaned up & reported according to SPCC?	N/A		

DEFICIENCIES - Please note any action needed to correct deficiencies.

I have inspected the above area and believe my answers are a true reflection of the actual condition of the area.

Inspected by: [signature] Date: 9-25-14

WEEKLY

CHEMICAL STORAGE AREA

INSPECTION FORM

AREA INSPECTED	YES	NO	DEFICIENCY
I. TANK CONDITION			
A) Are tanks leaking?		✓	
B) Are tanks corroding?		✓	
C) Are tanks damaged?		✓	
D) Is piping in good repair?	✓		
E) aAre any valves leaking?		✓	
F) Are all tanks labeled properly?	✓		
G) Is all piping labeled properly?	N/A		
H) Are door pits empty?	✓		
I) Are door pits clean?		✓	
J) Do emergency stop buttons work?	✓		
K) Has sludge been drummed?	✓		
L) Is containment damaged?		✓	
K) Are door switches operational?	✓		
N) Has any chemical been spilled outside containment area?		✓	
O) Has any chemical been spilled inside the containment area?		✓	
P) Spill(s) cleaned up & reported according to SPCC?	N/A		

DEFICIENCIES - Please note any action needed to correct deficiencies.

I have inspected the above area and believe my answers are a true reflection of the actual condition of the area.

Inspected by: Shante Pulte Date: 10-2-14

WEEKLY

CHEMICAL STORAGE AREA

INSPECTION FORM

AREA INSPECTED	YES	NO	DEFICIENCY
I. TANK CONDITION			
A) Are tanks leaking?		✓	
B) Are tanks corroding?		✓	
C) Are tanks damaged?		✓	
D) Is piping in good repair?	✓		
E) aAre any valves leaking?		✓	
F) Are all tanks labeled properly?	✓		
G) Is all piping labeled properly?	✓		
H) Are door pits empty?	✓		
I) Are door pits clean?	✓		
J) Do emergency stop buttons work?	✓		
K) Has sludge been drummed?	✓		
L) Is containment damaged?		✓	
K) Are door switches operational?	✓		
N) Has any chemical been spilled outside containment area?		✓	
O) Has any chemical been spilled inside the containment area?		✓	
P) Spill(s) cleaned up & reported according to SPCC?	N/A		

DEFICIENCIES - Please note any action needed to correct deficiencies.

I have inspected the above area and believe my answers are a true reflection of the actual condition of the area.

Inspected by: Chad Rutsch Date. 10-9-14

WEEKLY
CHEMICAL STORAGE AREA
INSPECTION FORM

AREA INSPECTED	YES	NO	DEFICIENCY
I. TANK CONDITION			
A) Are tanks leaking?		✓	
B) Are tanks corroding?		✓	
C) Are tanks damaged?		✓	
D) Is piping in good repair?	✓		
E) aAre any valves leaking?		✓	
F) Are all tanks labeled properly?	✓		
G) Is all piping labeled properly?	N/A		
H) Are door pits empty?	✓		
I) Are door pits clean?		✓	
J) Do emergency stop buttons work?	✓		
K) Has sludge been drummed?	✓		
L) Is containment damaged?		✓	
K) Are door switches operational?	✓		
N) Has any chemical been spilled outside containment area?		✓	
O) Has any chemical been spilled inside the containment area?		✓	
P) Spill(s) cleaned up & reported according to SPCC?	N/A		

DEFICIENCIES - Please note any action needed to correct deficiencies.

I have inspected the above area and believe my answers are a true reflection of the actual condition of the area.

Inspected by: Chester Lewis Date: 10-16-14

WEEKLY

CHEMICAL STORAGE AREA

INSPECTION FORM

AREA INSPECTED	YES	NO	DEFICIENCY
I. TANK CONDITION			
A) Are tanks leaking?		✓	
B) Are tanks corroding?		✓	
C) Are tanks damaged?		✓	
D) Is piping in good repair?	✓		
E) aAre any valves leaking?		✓	
F) Are all tanks labeled properly?	✓		
G) Is all piping labeled properly?	N/A		
H) Are door pits empty?	✓		
I) Are door pits clean?		✓	
J) Do emergency stop buttons work?	✓		
K) Has sludge been drummed?	✓		
L) Is containment damaged?		✓	
K) Are door switches operational?	✓		
N) Has any chemical been spilled outside containment area?		✓	
O) Has any chemical been spilled inside the containment area?		✓	
P) Spill(s) cleaned up & reported according to SPCC?	N/A		

DEFICIENCIES - Please note any action needed to correct deficiencies.

I have inspected the above area and believe my answers are a true reflection of the actual condition of the area.

Inspected by: [signature] Date: 10-23-14

WEEKLY

CHEMICAL STORAGE AREA

INSPECTION FORM

AREA INSPECTED	YES	NO	DEFICIENCY
I. TANK CONDITION			
A) Are tanks leaking?		✓	
B) Are tanks corroding?		✓	
C) Are tanks damaged?		✓	
D) Is piping in good repair?	✓		
E) aAre any valves leaking?		✓	
F) Are all tanks labeled properly?	✓		
G) Is all piping labeled properly?	N/A		
H) Are door pits empty?	✓		
I) Are door pits clean?		✓	
J) Do emergency stop buttons work?	✓		
K) Has sludge been drummed?	✓		
L) Is containment damaged?		✓	
K) Are door switches operational?	✓		
N) Has any chemical been spilled outside containment area?		✓	
O) Has any chemical been spilled inside the containment area?		✓	
P) Spill(s) cleaned up & reported according to SPCC?	N/A		

DEFICIENCIES - Please note any action needed to correct deficiencies.

I have inspected the above area and believe my answers are a true reflection of the actual condition of the area.

Inspected by: Chester Pitt Date: 10-30-14

WEEKLY
CHEMICAL STORAGE AREA
INSPECTION FORM

AREA INSPECTED	YES	NO	DEFICIENCY
I. TANK CONDITION			
A) Are tanks leaking?		✓	
B) Are tanks corroding?		✓	
C) Are tanks damaged?		✓	
D) Is piping in good repair?	✓		
E) aAre any valves leaking?		✓	
F) Are all tanks labeled properly?	✓		
G) Is all piping labeled properly?	N/A		
H) Are door pits empty?	✓		
I) Are door pits clean?		✓	
J) Do emergency stop buttons work?	✓		
K) Has sludge been drummed?	✓		
L) Is containment damaged?		✓	
K) Are door switches operational?	✓		
N) Has any chemical been spilled outside containment area?		✓	
O) Has any chemical been spilled inside the containment area?		✓	
P) Spill(s) cleaned up & reported according to SPCC?	N/A		

DEFICIENCIES - Please note any action needed to correct deficiencies.

I have inspected the above area and believe my answers are a true reflection of the actual condition of the area.

Inspected by: Chester Little Date: 11-6-14

WEEKLY
CHEMICAL STORAGE AREA
INSPECTION FORM

AREA INSPECTED	YES	NO	DEFICIENCY
I. TANK CONDITION			
A) Are tanks leaking?		✓	
B) Are tanks corroding?		✓	
C) Are tanks damaged?		✓	
D) Is piping in good repair?	✓		
E) aAre any valves leaking?		✓	
F) Are all tanks labeled properly?	✓		
G) Is all piping labeled properly?	N/A		
I) Are door pits empty?	✓		
I) Are door pits clean?		✓	
J) Do emergency stop buttons work?	✓		
K) Has sludge been drummed?	✓		
L) Is containment damaged?		✓	
K) Are door switches operational?	✓		
N) Has any chemical been spilled outside containment area?		✓	
O) Has any chemical been spilled inside the containment area?		✓	
P) Spill(s) cleaned up & reported according to SPCC?	N/A		

DEFICIENCIES - Please note any action needed to correct deficiencies.

I have inspected the above area and believe my answers are a true reflection of the actual condition of the area.

Inspected by: Chester Litto Date: 11-13-14

WEEKLY
CHEMICAL STORAGE AREA
INSPECTION FORM

AREA INSPECTED	YES	NO	DEFICIENCY
I. TANK CONDITION			
A) Are tanks leaking?		✓	
B) Are tanks corroding?		✓	
C) Are tanks damaged?		✓	
D) Is piping in good repair?	✓		
E) aAre any valves leaking?		✓	
F) Are all tanks labeled properly?	✓		
G) Is all piping labeled properly?	N/A		
H) Are door pits empty?	✓		
I) Are door pits clean?		✓	
J) Do emergency stop buttons work?	✓		
K) Has sludge been drummed?	✓		
L) Is containment damaged?		✓	
K) Are door switches operational?	✓		
N) Has any chemical been spilled outside containment area?		✓	
O) Has any chemical been spilled inside the containment area?		✓	
P) Spill(s) cleaned up & reported according to SPCC?	N/A		

DEFICIENCIES - Please note any action needed to correct deficiencies.

I have inspected the above area and believe my answers are a true reflection of the actual condition of the area.

Inspected by: Cheryl Pinter Date. 11-20-17

WEEKLY
CHEMICAL STORAGE AREA
INSPECTION FORM

AREA INSPECTED	YES	NO	DEFICIENCY
I. TANK CONDITION			
A) Are tanks leaking?		✓	
B) Are tanks corroding?		✓	
C) Are tanks damaged?		✓	
D) Is piping in good repair?	✓		
E) aAre any valves leaking?		✓	
F) Are all tanks labeled properly?	✓		
G) Is all piping labeled properly?	N/A		
I) Are door pits empty?	✓		
I) Are door pits clean?		✓	
J) Do emergency stop buttons work?	✓		
K) Has sludge been drummed?	✓		
L) Is containment damaged?		✓	
K) Are door switches operational?	✓		
N) Has any chemical been spilled outside containment area?		✓	
O) Has any chemical been spilled inside thelcontainment area?		✓	
P) Spill(s) cleaned up & reported according to SPCC?	N/A		

DEFICIENCIES - Please note any action needed to correct deficiencies.

I have inspected the above area and believe my answers are a true reflection of the actual condition of the area.

Inspected by: Chester Pinto Date. 12-4-14

WEEKLY
CHEMICAL STORAGE AREA
INSPECTION FORM

AREA INSPECTED	YES	NO	DEFICIENCY
I. TANK CONDITION			
A) Are tanks leaking?		✓	
B) Are tanks corroding?		✓	
C) Are tanks damaged?		✓	
D) Is piping in good repair?	✓		
E) aAre any valves leaking?		✓	
F) Are all tanks labeled properly?	✓		
G) Is all piping labeled properly?	N/A		
I) Are door pits empty?	✓		
I) Are door pits clean?		✓	
J) Do emergency stop buttons work?	✓		
K) Has sludge been drummed?	✓		
L) Is containment damaged?		✓	
K) Are door switches operational?	✓		
N) Has any chemical been spilled outside containment area?		✓	
O) Has any chemical been spilled inside the containment area?		✓	
P) Spill(s) cleaned up & reported according to SPCC?	N/A		

DEFICIENCIES - Please note any action needed to correct deficiencies.

I have inspected the above area and believe my answers are a true reflection of the actual condition of the area.

Inspected by: Cheryl Pitts Date. 12-11-14

WEEKLY

CHEMICAL STORAGE AREA

INSPECTION FORM

AREA INSPECTED	YES	NO	DEFICIENCY
I. TANK CONDITION			
A) Are tanks leaking?		✓	
B) Are tanks corroding?		✓	
C) Are tanks damaged?		✓	
D) Is piping in good repair?	✓		
E) aAre any valves leaking?		✓	
F) Are all tanks labeled properly?	✓		
G) Is all piping labeled properly?	N/A		
i) Are door pits empty?	✓		
I) Are door pits clean?		✓	
J) Do emergency stop buttons work?	✓		
K) Has sludge been drummed?	✓		
L) Is containment damaged?		✓	
K) Are door switches operational?	✓		
N) Has any chemical been spilled outside containment area?		✓	
O) Has any chemical been spilled inside the containment area?		✓	
P) Spill(s) cleaned up & reported according to SPCC?	N/A		

DEFICIENCIES - Please note any action needed to correct deficiencies.

I have inspected the above area and believe my answers are a true reflection of the actual condition of the area.

Inspected by: Cheryl Pitts Date: 12-18-17

WEEKLY

CHEMICAL STORAGE AREA

INSPECTION FORM

AREA INSPECTED	YES	NO	DEFICIENCY
I. TANK CONDITION			
A) Are tanks leaking?		✓	
B) Are tanks corroding?		✓	
C) Are tanks damaged?		✓	
D) Is piping in good repair?	✓		
E) aAre any valves leaking?		✓	
F) Are all tanks labeled properly?	✓		
G) Is all piping labeled properly?	✓	NA	
H) Are door pits empty?	✓		
I) Are door pits clean?		✓	
J) Do emergency stop buttons work?	✓		
K) Has sludge been drummed?	✓		
L) Is containment damaged?		✓	
K) Are door switches operational?	✓		
N) Has any chemical been spilled outside containment area?		✓	
O) Has any chemical been spilled inside the containment area?		✓	
P) Spill(s) cleaned up & reported according to SPCC?	✓	NA	

DEFICIENCIES - Please note any action needed to correct deficiencies.

I have inspected the above area and believe my answers are a true reflection of the actual condition of the area.

Inspected by: Sheel Patel Date: 12-24-14

WEEKLY
HAZARDOUS WASTE STORAGE AREA
INSPECTION FORM

AREA INSPECTED	YES	NO	DEFICIENCY
I. CONTAINERS			
A) Any signs of leakage?		✓	
B) Any signs of damage?		✓	
C) Any signs of corrosion?		✓	
D) Are lids secure?		✓	
E) Are lids in good condition?		✓	
F) Are labels on containers?		✓	
G) Are labels on containers?		✓	
H) Are labels complete?		✓	
I) Number of containers?		✓	
II) STORAGE AREA			
A) Is the area clean?	✓		
B) Is there at least 18" between containers?	✓		
C) Is fire extinguisher in place?	✓		
D) Is fire extinguisher charged?	✓		
E) Is area clearly marked?	✓		
III) WASTE HANDLING			
A) Have all transfers been properly inspected & manifested?	✓		

DEFICIENCIES - Please note any action needed to correct deficiencies.

I have inspected the above area and believe my answers are a true reflection of the actual condition of the area.

Inspected by: [signature] Date: 7-10-14

WEEKLY
HAZARDOUS WASTE STORAGE AREA
INSPECTION FORM

AREA INSPECTED	YES	NO	DEFICIENCY
I. CONTAINERS			
A) Any signs of leakage?		✓	
B) Any signs of damage?			
C) Any signs of corrosion?			
D) Are lids secure?			
E) Are lids in good condition?			
F) Are labels on containers?			
G) Are labels on containers?			
H) Are labels complete?			
I) Number of containers?		✓	
II) STORAGE AREA			
A) Is the area clean?	✓		
B) Is there at least 18" between containers?	—	—	
C) Is fire extinguisher in place?	✓		
D) Is fire extinguisher charged?	✓		
E) Is area clearly marked?	✓		
III) WASTE HANDLING			
A) Have all transfers been properly inspected & manifested?	✓		

DEFICIENCIES - Please note any action needed to correct deficiencies.

I have inspected the above area and believe my answers are a true reflection of the actual condition of the area.

Inspected by: Chester Quitta Date: 7-17-14

WEEKLY
HAZARDOUS WASTE STORAGE AREA
INSPECTION FORM

AREA INSPECTED	YES	NO	DEFICIENCY
I. CONTAINERS			
A) Any signs of leakage?		O	
B) Any signs of damage?			
C) Any signs of corrosion?			
D) Are lids secure?			
E) Are lids in good condition?			
F) Are labels on containers?			
G) Are labels on containers?			
H) Are labels complete?			
I) Number of containers?		O	
II) STORAGE AREA			
A) Is the area clean?	✓		
B) Is there at least 18" between containers?			
C) Is fire extinguisher in place?	✓		
D) Is fire extinguisher charged?	✓		
E) Is area clearly marked?	✓		
III) WASTE HANDLING			
A) Have all transfers been properly inspected & manifested?	✓		

DEFICIENCIES - Please note any action needed to correct deficiencies.

I have inspected the above area and believe my answers are a true reflection of the actual condition of the area.

Inspected by: Chris Curtis Date: 7-24-14

WEEKLY
HAZARDOUS WASTE STORAGE AREA
INSPECTION FORM

AREA INSPECTED	YES	NO	DEFICIENCY
I. CONTAINERS			
A) Any signs of leakage?		✓	
B) Any signs of damage?		✓	
C) Any signs of corrosion?		✓	
D) Are lids secure?		✓	
E) Are lids in good condition?		✓	
F) Are labels on containers?		✓	
G) Are labels on containers?		✓	
H) Are labels complete?		✓	
I) Number of containers?		✓	
II) STORAGE AREA			
A) Is the area clean?	✓		
B) Is there at least 18" between containers?	✓		
C) Is fire extinguisher in place?	✓		
D) Is fire extinguisher charged?	✓		
E) Is area clearly marked?	✓		
III) WASTE HANDLING			
A) Have all transfers been properly inspected & manifested?	✓		

DEFICIENCIES - Please note any action needed to correct deficiencies.

I have inspected the above area and believe my answers are a true reflection of the actual condition of the area.

Inspected by: [signature] Date: 7-31-14

WEEKLY
HAZARDOUS WASTE STORAGE AREA
INSPECTION FORM

AREA INSPECTED	YES	NO	DEFICIENCY
I. CONTAINERS			
A) Any signs of leakage?		✓	
B) Any signs of damage?			
C) Any signs of corrosion?			
D) Are lids secure?			
E) Are lids in good condition?			
F) Are labels on containers?			
G) Are labels on containers?			
H) Are labels complete?			
I) Number of containers?		✓	
II) STORAGE AREA			
A) Is the area clean?	✓		
B) Is there at least 18" between containers?	—	—	
C) Is fire extinguisher in place?	✓		
D) Is fire extinguisher charged?	✓		
E) Is area clearly marked?	✓		
III) WASTE HANDLING			
A) Have all transfers been properly inspected & manifested?	✓		

DEFICIENCIES - Please note any action needed to correct deficiencies.

I have inspected the above area and believe my answers are a true reflection of the actual condition of the area.

Inspected by: Sheet Lutz Date: 8-7-14

WEEKLY
HAZARDOUS WASTE STORAGE AREA
INSPECTION FORM

AREA INSPECTED	YES	NO	DEFICIENCY
I. CONTAINERS			
A) Any signs of leakage?		✓	
B) Any signs of damage?			
C) Any signs of corrosion?			
D) Are lids secure?			
E) Are lids in good condition?			
F) Are labels on containers?			
G) Are labels on containers?			
H) Are labels complete?			
I) Number of containers?		✓	
II) STORAGE AREA			
A) Is the area clean?	✓		
B) Is there at least 18" between containers?	✓		
C) Is fire extinguisher in place?	✓		
D) Is fire extinguisher charged?	✓		
E) Is area clearly marked?	✓		
III) WASTE HANDLING			
A) Have all transfers been properly inspected & manifested?	✓		

DEFICIENCIES - Please note any action needed to correct deficiencies.

I have inspected the above area and believe my answers are a true reflection of the actual condition of the area.

Inspected by: Sheel Patel Date: 8-14-14

WEEKLY
HAZARDOUS WASTE STORAGE AREA
INSPECTION FORM

AREA INSPECTED	YES	NO	DEFICIENCY
I. CONTAINERS			
A) Any signs of leakage?		✓	
B) Any signs of damage?		✓	
C) Any signs of corrosion?		✓	
D) Are lids secure?		✓	
E) Are lids in good condition?		✓	
F) Are labels on containers?		✓	
G) Are labels on containers?		✓	
H) Are labels complete?		✓	
I) Number of containers?		✓	
II) STORAGE AREA			
A) Is the area clean?	✓		
B) Is there at least 18" between containers?	✓		
C) Is fire extinguisher in place?	✓		
D) Is fire extinguisher charged?	✓		
E) Is area clearly marked?	✓		
III) WASTE HANDLING			
A) Have all transfers been properly inspected & manifested?	✓		

DEFICIENCIES - Please note any action needed to correct deficiencies.

I have inspected the above area and believe my answers are a true reflection of the actual condition of the area.

Inspected by: Chris Pustoh Date: 8-21-14

WEEKLY
HAZARDOUS WASTE STORAGE AREA
INSPECTION FORM

AREA INSPECTED	YES	NO	DEFICIENCY
I. CONTAINERS			
A) Any signs of leakage?		✓	
B) Any signs of damage?			
C) Any signs of corrosion?			
D) Are lids secure?			
E) Are lids in good condition?			
F) Are labels on containers?			
G) Are labels on containers?			
H) Are labels complete?			
I) Number of containers?		0	
II) STORAGE AREA			
A) Is the area clean?	✓		
B) Is there at least 18" between containers?	—	—	
C) Is fire extinguisher in place?	✓		
D) Is fire extinguisher charged?	✓		
E) Is area clearly marked?	✓		
III) WASTE HANDLING			
A) Have all transfers been properly inspected & manifested?	✓		

DEFICIENCIES - Please note any action needed to correct deficiencies.

I have inspected the above area and believe my answers are a true reflection of the actual condition of the area.

Inspected by: Chester Pitts Date: 8-28-14

WEEKLY
HAZARDOUS WASTE STORAGE AREA
INSPECTION FORM

AREA INSPECTED	YES	NO	DEFICIENCY
I. CONTAINERS			
A) Any signs of leakage?		O	
B) Any signs of damage?			
C) Any signs of corrosion?			
D) Are lids secure?			
E) Are lids in good condition?			
F) Are labels on containers?			
G) Are labels on containers?			
H) Are labels complete?			
I) Number of containers?		O	
II) STORAGE AREA			
A) Is the area clean?	✓		
B) Is there at least 18" between containers?	—	—	
C) Is fire extinguisher in place?	✓		
D) Is fire extinguisher charged?	✓		
E) Is area clearly marked?	✓		
III) WASTE HANDLING			
A) Have all transfers been properly inspected & manifested?	✓		

DEFICIENCIES - Please note any action needed to correct deficiencies.

I have inspected the above area and believe my answers are a true reflection of the actual condition of the area.

Inspected by: Chester Pritchett Date: 9-4-14

WEEKLY
HAZARDOUS WASTE STORAGE AREA
INSPECTION FORM

AREA INSPECTED	YES	NO	DEFICIENCY
I. CONTAINERS			
A) Any signs of leakage?		✓	
B) Any signs of damage?			
C) Any signs of corrosion?			
D) Are lids secure?			
E) Are lids in good condition?			
F) Are labels on containers?			
G) Are labels on containers?			
H) Are labels complete?			
I) Number of containers?			
II) STORAGE AREA			
A) Is the area clean?	✓		
B) Is there at least 18" between containers?	—		
C) Is fire extinguisher in place?	✓		
D) Is fire extinguisher charged?	✓		
E) Is area clearly marked?	✓		
III) WASTE HANDLING			
A) Have all transfers been properly inspected & manifested?	✓		

DEFICIENCIES - Please note any action needed to correct deficiencies.

I have inspected the above area and believe my answers are a true reflection of the actual condition of the area.

Inspected by: Chester Litton Date: 9-11-14

WEEKLY
HAZARDOUS WASTE STORAGE AREA
INSPECTION FORM

AREA INSPECTED	YES	NO	DEFICIENCY
I. CONTAINERS			
A) Any signs of leakage?		✓	
B) Any signs of damage?			
C) Any signs of corrosion?			
D) Are lids secure?			
E) Are lids in good condition?			
F) Are labels on containers?			
G) Are labels on containers?			
H) Are labels complete?			
I) Number of containers?		✓	
II) STORAGE AREA			
A) Is the area clean?	✓		
B) Is there at least 18" between containers?	—		
C) Is fire extinguisher in place?	✓		
D) Is fire extinguisher charged?	✓		
E) Is area clearly marked?	✓		
III) WASTE HANDLING			
A) Have all transfers been properly inspected & manifested?	✓		

DEFICIENCIES - Please note any action needed to correct deficiencies.

I have inspected the above area and believe my answers are a true reflection of the actual condition of the area.

Inspected by: Cheryl Ritter Date: 9-18-14

WEEKLY
HAZARDOUS WASTE STORAGE AREA
INSPECTION FORM

AREA INSPECTED	YES	NO	DEFICIENCY
I. CONTAINERS			
A) Any signs of leakage?		O	
B) Any signs of damage?			
C) Any signs of corrosion?			
D) Are lids secure?			
E) Are lids in good condition?			
F) Are labels on containers?			
G) Are labels on containers?			
H) Are labels complete?			
I) Number of containers?		O	
II) STORAGE AREA			
A) Is the area clean?	✓		
B) Is there at least 18" between containers?	—	—	
C) Is fire extinguisher in place?	✓		
D) Is fire extinguisher charged?	✓		
E) Is area clearly marked?	✓		
III) WASTE HANDLING			
A) Have all transfers been properly inspected & manifested?	✓		

DEFICIENCIES - Please note any action needed to correct deficiencies.

I have inspected the above area and believe my answers are a true reflection of the actual condition of the area.

Inspected by: Chester Rinta Date: 9-25-14

WEEKLY
HAZARDOUS WASTE STORAGE AREA
INSPECTION FORM

AREA INSPECTED	YES	NO	DEFICIENCY
I. CONTAINERS			
A) Any signs of leakage?		O	
B) Any signs of damage?			
C) Any signs of corrosion?			
D) Are lids secure?			
E) Are lids in good condition?			
F) Are labels on containers?			
G) Are labels on containers?			
H) Are labels complete?			
I) Number of containers?		O	
II) STORAGE AREA			
A) Is the area clean?	✓		
B) Is there at least 18" between containers?	—		
C) Is fire extinguisher in place?	✓		
D) Is fire extinguisher charged?	✓		
E) Is area clearly marked?	✓		
III) WASTE HANDLING			
A) Have all transfers been properly inspected & manifested?	✓		

DEFICIENCIES - Please note any action needed to correct deficiencies.

I have inspected the above area and believe my answers are a true reflection of the actual condition of the area.

Inspected by: Cheryl Pinter Date: 10-2-14

WEEKLY
HAZARDOUS WASTE STORAGE AREA
INSPECTION FORM

AREA INSPECTED	YES	NO	DEFICIENCY
I. CONTAINERS			
A) Any signs of leakage?		✓	
B) Any signs of damage?		✓	
C) Any signs of corrosion?		✓	
D) Are lids secure?	✓		
E) Are lids in good condition?	✓		
F) Are labels on containers?	✓		
G) Are labels on containers?	✓		
H) Are labels complete?	✓		
I) Number of containers?	1		
II) STORAGE AREA			
A) Is the area clean?	✓		
B) Is there at least 18" between containers?			
C) Is fire extinguisher in place?	✓		
D) Is fire extinguisher charged?	✓		
E) Is area clearly marked?	✓		
III) WASTE HANDLING			
A) Have all transfers been properly inspected & manifested?	✓		

DEFICIENCIES - Please note any action needed to correct deficiencies.

I have inspected the above area and believe my answers are a true reflection of the actual condition of the area.

Inspected by: [signature] Date: 10-9-14

WEEKLY
HAZARDOUS WASTE STORAGE AREA
INSPECTION FORM

AREA INSPECTED	YES	NO	DEFICIENCY
I. CONTAINERS			
A) Any signs of leakage?		✓	
B) Any signs of damage?			
C) Any signs of corrosion?			
D) Are lids secure?			
E) Are lids in good condition?			
F) Are labels on containers?			
G) Are labels on containers?			
H) Are labels complete?			
I) Number of containers?		0	
II) STORAGE AREA			
A) Is the area clean?	✓		
B) Is there at least 18" between containers?	—	—	
C) Is fire extinguisher in place?	✓		
D) Is fire extinguisher charged?	✓		
E) Is area clearly marked?	✓		
III) WASTE HANDLING			
A) Have all transfers been properly inspected & manifested?	✓		

DEFICIENCIES - Please note any action needed to correct deficiencies.

I have inspected the above area and believe my answers are a true reflection of the actual condition of the area.

Inspected by: Cheryl Little Date: 10-16-14

WEEKLY
HAZARDOUS WASTE STORAGE AREA
INSPECTION FORM

AREA INSPECTED	YES	NO	DEFICIENCY
I. CONTAINERS			
A) Any signs of leakage?		✓	
B) Any signs of damage?			
C) Any signs of corrosion?			
D) Are lids secure?			
E) Are lids in good condition?			
F) Are labels on containers?			
G) Are labels on containers?			
H) Are labels complete?			
I) Number of containers?		✓	
II) STORAGE AREA			
A) Is the area clean?	✓		
B) Is there at least 18" between containers?	—		
C) Is fire extinguisher in place?	✓		
D) Is fire extinguisher charged?	✓		
E) Is area clearly marked?	✓		
III) WASTE HANDLING			
A) Have all transfers been properly inspected & manifested?	✓		

DEFICIENCIES - Please note any action needed to correct deficiencies.

I have inspected the above area and believe my answers are a true reflection of the actual condition of the area.

Inspected by: [signature] Date: 10-23-14

WEEKLY
HAZARDOUS WASTE STORAGE AREA
INSPECTION FORM

AREA INSPECTED	YES	NO	DEFICIENCY
I. CONTAINERS			
A) Any signs of leakage?		✓	
B) Any signs of damage?			
C) Any signs of corrosion?			
D) Are lids secure?			
E) Are lids in good condition?			
F) Are labels on containers?			
G) Are labels on containers?			
H) Are labels complete?			
I) Number of containers?		✓	
II) STORAGE AREA			
A) Is the area clean?	✓		
B) Is there at least 18" between containers?	—		
C) Is fire extinguisher in place?	✓		
D) Is fire extinguisher charged?	✓		
E) Is area clearly marked?	✓		
III) WASTE HANDLING			
A) Have all transfers been properly inspected & manifested?	✓		

DEFICIENCIES - Please note any action needed to correct deficiencies.

I have inspected the above area and believe my answers are a true reflection of the actual condition of the area.

Inspected by: [signature] Date: 10-30-14

WEEKLY
HAZARDOUS WASTE STORAGE AREA
INSPECTION FORM

AREA INSPECTED	YES	NO	DEFICIENCY
I. CONTAINERS			
A) Any signs of leakage?		O	
B) Any signs of damage?			
C) Any signs of corrosion?			
D) Are lids secure?			
E) Are lids in good condition?			
F) Are labels on containers?			
G) Are labels on containers?			
H) Are labels complete?			
I) Number of containers?		O	
II) STORAGE AREA			
A) Is the area clean?	✓		
B) Is there at least 18" between containers?	✓		
C) Is fire extinguisher in place?	✓		
D) Is fire extinguisher charged?	✓		
E) Is area clearly marked?	✓		
III) WASTE HANDLING			
A) Have all transfers been properly inspected & manifested?	✓		

DEFICIENCIES - Please note any action needed to correct deficiencies.

I have inspected the above area and believe my answers are a true reflection of the actual condition of the area.

Inspected by: Sheri Pitts

Date: 11-6-14

WEEKLY
HAZARDOUS WASTE STORAGE AREA
INSPECTION FORM

AREA INSPECTED	YES	NO	DEFICIENCY
I. CONTAINERS			
A) Any signs of leakage?		0	
B) Any signs of damage?			
C) Any signs of corrosion?			
D) Are lids secure?			
E) Are lids in good condition?			
F) Are labels on containers?			
G) Are labels on containers?			
H) Are labels complete?			
I) Number of containers?		0	
II) STORAGE AREA			
A) Is the area clean?	✓		
B) Is there at least 18" between containers?	✓		
C) Is fire extinguisher in place?	✓		
D) Is fire extinguisher charged?	✓		
E) Is area clearly marked?	✓		
III) WASTE HANDLING			
A) Have all transfers been properly inspected & manifested?	✓		

DEFICIENCIES - Please note any action needed to correct deficiencies.

I have inspected the above area and believe my answers are a true reflection of the actual condition of the area.

Inspected by: Cheryl Pritchett Date: 11-13-14

WEEKLY
HAZARDOUS WASTE STORAGE AREA
INSPECTION FORM

AREA INSPECTED	YES	NO	DEFICIENCY
I. CONTAINERS			
A) Any signs of leakage?		✓	
B) Any signs of damage?			
C) Any signs of corrosion?			
D) Are lids secure?			
E) Are lids in good condition?			
F) Are labels on containers?			
G) Are labels on containers?			
H) Are labels complete?			
I) Number of containers?		0	
II) STORAGE AREA			
A) Is the area clean?	✓		
B) Is there at least 18" between containers?	✓		
C) Is fire extinguisher in place?	✓		
D) Is fire extinguisher charged?	✓		
E) Is area clearly marked?	✓		
III) WASTE HANDLING			
A) Have all transfers been properly inspected & manifested?	✓		

DEFICIENCIES - Please note any action needed to correct deficiencies.

I have inspected the above area and believe my answers are a true reflection of the actual condition of the area.

Inspected by: Sheila Pitts

Date: 11-20-14

WEEKLY
HAZARDOUS WASTE STORAGE AREA
INSPECTION FORM

AREA INSPECTED	YES	NO	DEFICIENCY
I. CONTAINERS			
A) Any signs of leakage?		✓	
B) Any signs of damage?			
C) Any signs of corrosion?			
D) Are lids secure?			
E) Are lids in good condition?			
F) Are labels on containers?			
G) Are labels on containers?			
H) Are labels complete?			
I) Number of containers?		✓	
II) STORAGE AREA			
A) Is the area clean?	✓		
B) Is there at least 18" between containers?	✓		
C) Is fire extinguisher in place?	✓		
D) Is fire extinguisher charged?	✓		
E) Is area clearly marked?	✓		
III) WASTE HANDLING			
A) Have all transfers been properly inspected & manifested?	✓		

DEFICIENCIES - Please note any action needed to correct deficiencies.

I have inspected the above area and believe my answers are a true reflection of the actual condition of the area.

Inspected by: Cheryl Pitts Date: 12-4-14

WEEKLY
HAZARDOUS WASTE STORAGE AREA
INSPECTION FORM

AREA INSPECTED	YES	NO	DEFICIENCY
I. CONTAINERS			
A) Any signs of leakage?		✓	
B) Any signs of damage?			
C) Any signs of corrosion?			
D) Are lids secure?			
E) Are lids in good condition?			
F) Are labels on containers?			
G) Are labels on containers?			
H) Are labels complete?			
I) Number of containers?		✓	
II) STORAGE AREA			
A) Is the area clean?	✓		
B) Is there at least 18" between containers?	—	—	
C) Is fire extinguisher in place?	✓		
D) Is fire extinguisher charged?	✓		
E) Is area clearly marked?	✓		
III) WASTE HANDLING			
A) Have all transfers been properly inspected & manifested?	✓		

DEFICIENCIES - Please note any action needed to correct deficiencies.

I have inspected the above area and believe my answers are a true reflection of the actual condition of the area.

Inspected by: Chester Pitts

Date: 12-11-14

WEEKLY
HAZARDOUS WASTE STORAGE AREA
INSPECTION FORM

AREA INSPECTED	YES	NO	DEFICIENCY
I. CONTAINERS			
A) Any signs of leakage?		✓	
B) Any signs of damage?		✓	
C) Any signs of corrosion?		✓	
D) Are lids secure?		✓	
E) Are lids in good condition?		✓	
F) Are labels on containers?		✓	
G) Are labels on containers?		✓	
H) Are labels complete?		✓	
I) Number of containers?		✓	
II) STORAGE AREA			
A) Is the area clean?	✓		
B) Is there at least 18" between containers?	✓		
C) Is fire extinguisher in place?	✓		
D) Is fire extinguisher charged?	✓		
E) Is area clearly marked?	✓		
III) WASTE HANDLING			
A) Have all transfers been properly inspected & manifested?	✓		

DEFICIENCIES - Please note any action needed to correct deficiencies.

I have inspected the above area and believe my answers are a true reflection of the actual condition of the area.

Inspected by: [signature] Date: 12-18-14

WEEKLY
HAZARDOUS WASTE STORAGE AREA
INSPECTION FORM

AREA INSPECTED	YES	NO	DEFICIENCY
I. CONTAINERS			
A) Any signs of leakage?		0	
B) Any signs of damage?			
C) Any signs of corrosion?			
D) Are lids secure?			
E) Are lids in good condition?			
F) Are labels on containers?			
G) Are labels on containers?			
H) Are labels complete?			
I) Number of containers?		0	
II) STORAGE AREA			
A) Is the area clean?	✓		
B) Is there at least 18" between containers?	—	—	
C) Is fire extinguisher in place?	✓		
D) Is fire extinguisher charged?	✓		
E) Is area clearly marked?	✓		
III) WASTE HANDLING			
A) Have all transfers been properly inspected & manifested?	✓		

DEFICIENCIES - Please note any action needed to correct deficiencies.

I have inspected the above area and believe my answers are a true reflection of the actual condition of the area.

Inspected by: Cheryl Cutts Date: 12-29-14

Appendix B3

Weekly Drip Pad Inspection Forms

COAST WOOD PRESERVING, INC.
WEEKLY DRIP PAD INSPECTION

Date: 6-20-14 Inspector: DP

Location:	Berm	Surface	Joints	Comments
Building 1	☐	☑	☑	
Building 2	☑	☑	☑	
Building 3	☑	☑	☑	

Date: 06-27-14 Inspector: _____

Location:	Berm	Surface	Joints	Comments
Building 1	☐	☐	☐	
Building 2	☐	☐	☐	
Building 3	☐	☐	☐	

Date: 7-3-14 Inspector: GP

Location:	Berm	Surface	Joints	Comments
Building 1	☑	☑	☑	
Building 2	☑	☐	☑	
Building 3	☑	☑	☑	

Date: 07-11-14 Inspector: DP

Location:	Berm	Surface	Joints	Comments
Building 1	☑	☑	☑	
Building 2	☑	☑	☑	
Building 3	☑	☐	☑	

COAST WOOD PRESERVING, INC.
WEEKLY DRIP PAD INSPECTION

Date: 7-18-14 Inspector: GP

Location:	Berm	Surface	Joints	Comments
Building 1	✓	✓	✓	
Building 2	✓	✓	✓	
Building 3	✓	✓	✓	

Date: 2-25/14 Inspector: NP

Location:	Berm	Surface	Joints	Comments
Building 1	✓	✓	✓	
Building 2	✓	✓	✓	
Building 3	✓	✓	✓	

Date: _____ Inspector: _____

Location:	Berm	Surface	Joints	Comments
Building 1				
Building 2				
Building 3				

Date: _____ Inspector: _____

Location:	Berm	Surface	Joints	Comments
Building 1				
Building 2				
Building 3				

COAST WOOD PRESERVING, INC.
WEEKLY DRIP PAD INSPECTION

Date: 8-1-14 Inspector: G.P.

Location:	Berm	Surface	Joints	Comments
Building 1	✓	✓	✓	
Building 2	✓	✓	✓	
Building 3	✓	✓	✓	

Date: 08-08-14 Inspector: [illegible]

Location:	Berm	Surface	Joints	Comments
Building 1	✓	✓	✓	
Building 2	✓	✓	✓	
Building 3	✓	✓	✓	

Date: 8-15-14 Inspector: G.P.

Location:	Berm	Surface	Joints	Comments
Building 1	✓	✓	✓	
Building 2	✓	✓	✓	
Building 3	✓	✓	✓	

Date: 8-21-14 Inspector: [illegible]

Location:	Berm	Surface	Joints	Comments
Building 1	✓	✓	✓	
Building 2	✓	✓	✓	
Building 3	✓	✓	✓	

COAST WOOD PRESERVING, INC.
WEEKLY DRIP PAD INSPECTION

Date: 08-29-14 Inspector: G.P.

Location:	Berm	Surface	Joints	Comments
Building 1	✓	✓	✓	
Building 2	✓	✓	✓	
Building 3	✓	✓	✓	

Date: 9/5/14 Inspector: DP

Location:	Berm	Surface	Joints	Comments
Building 1	✓	✓	✓	scraping slab
Building 2	✓	✓	✓	
Building 3	✓	✓	✓	

Date: 9-12-14 Inspector: [illegible]

Location:	Berm	Surface	Joints	Comments
Building 1	✓	✓	✓	scraping slab
Building 2	✓	✓	✓	
Building 3	✓	✓	✓	

Date: 9/19-14 Inspector: DP

Location:	Berm	Surface	Joints	Comments
Building 1	✓	✓	✓	
Building 2	✓	✓	✓	
Building 3	✓	✓	✓	

COAST WOOD PRESERVING, INC.
WEEKLY DRIP PAD INSPECTION

Date: 9-26-14 Inspector: SP

Location:	Berm	Surface	Joints	Comments
Building 1	✓	✓	✓	
Building 2	✓	✓	✓	
Building 3	✓	✓	✓	

Date: 10-03-14 Inspector: SP

Location:	Berm	Surface	Joints	Comments
Building 1	✓	✓	✓	
Building 2	✓	✓	✓	
Building 3	✓	✓	✓	

Date: 10-10-14 Inspector: SP

Location:	Berm	Surface	Joints	Comments
Building 1	✓	✓	✓	scraped & cleaned for ½ of 55
Building 2	✓	✓	✓	gallon drum F035
Building 3	✓	✓	✓	

Date: 10-17-14 Inspector: SP

Location:	Berm	Surface	Joints	Comments
Building 1	✓	✓	✓	Will Notify - Mendo County 10-16
Building 2	✓	✓	✓	
Building 3	✓	✓	✓	

COAST WOOD PRESERVING, INC.
WEEKLY DRIP PAD INSPECTION

Date: 10-24-14 Inspector: G. P.

Location:	Berm	Surface	Joints	Comments
Building 1	✓	✓	✓	
Building 2	✓	✓	✓	
Building 3	✓	✓	✓	

Date: 10-30-14 Inspector: JP

Location:	Berm	Surface	Joints	Comments
Building 1	✓	✓	✓	
Building 2	✓	✓	✓	
Building 3	✓	✓	✓	

Date: 11-07-14 Inspector: SP

Location:	Berm	Surface	Joints	Comments
Building 1	✓	✓	✓	
Building 2	✓	✓	✓	
Building 3	✓	✓	✓	

Date: 11-14-14 Inspector: JP

Location:	Berm	Surface	Joints	Comments
Building 1	✓	✓	✓	
Building 2	✓	✓	✓	
Building 3	✓	✓	✓	

COAST WOOD PRESERVING, INC.
WEEKLY DRIP PAD INSPECTION

Date: 11-21-14 Inspector: GP

Location:	Berm	Surface	Joints	Comments
Building 1	✓	✓	✓	
Building 2	✓	✓	✓	
Building 3	✓	✓	✓	

Date: 11-24-14 Inspector: DP

Location:	Berm	Surface	Joints	Comments
Building 1	✓	✓	✓	
Building 2	✓	✓	✓	
Building 3	✓	✓	✓	

Date: 12-05-14 Inspector: GP

Location:	Berm	Surface	Joints	Comments
Building 1	✓	✓	✓	
Building 2	✓	✓	✓	
Building 3	✓	✓	✓	

Date: 12-12-14 Inspector: GP

Location:	Berm	Surface	Joints	Comments
Building 1	✓	✓	✓	
Building 2	✓	✓	✓	
Building 3	✓	✓	✓	

COAST WOOD PRESERVING, INC.
WEEKLY DRIP PAD INSPECTION

Date: 12-19-14 Inspector: JP

Location:	Berm	Surface	Joints	Comments
Building 1	✓	✓	✓	
Building 2	✓	✓	✓	
Building 3	✓	✓	✓	

Date: 12-27-14 Inspector: JJ

Location:	Berm	Surface	Joints	Comments
Building 1	✓	✓	✓	
Building 2	✓	✓	✓	
Building 3	✓	✓	✓	

Date: Inspector:

Location:	Berm	Surface	Joints	Comments
Building 1				
Building 2				
Building 3				

Date: Inspector:

Location:	Berm	Surface	Joints	Comments
Building 1				
Building 2				
Building 3				