GREGG

MACTEC

Site: CASMALIA LANDFILL
Location: RIPZ-12

Oversite: A. HENKE
Date: 09:08:04 09:03

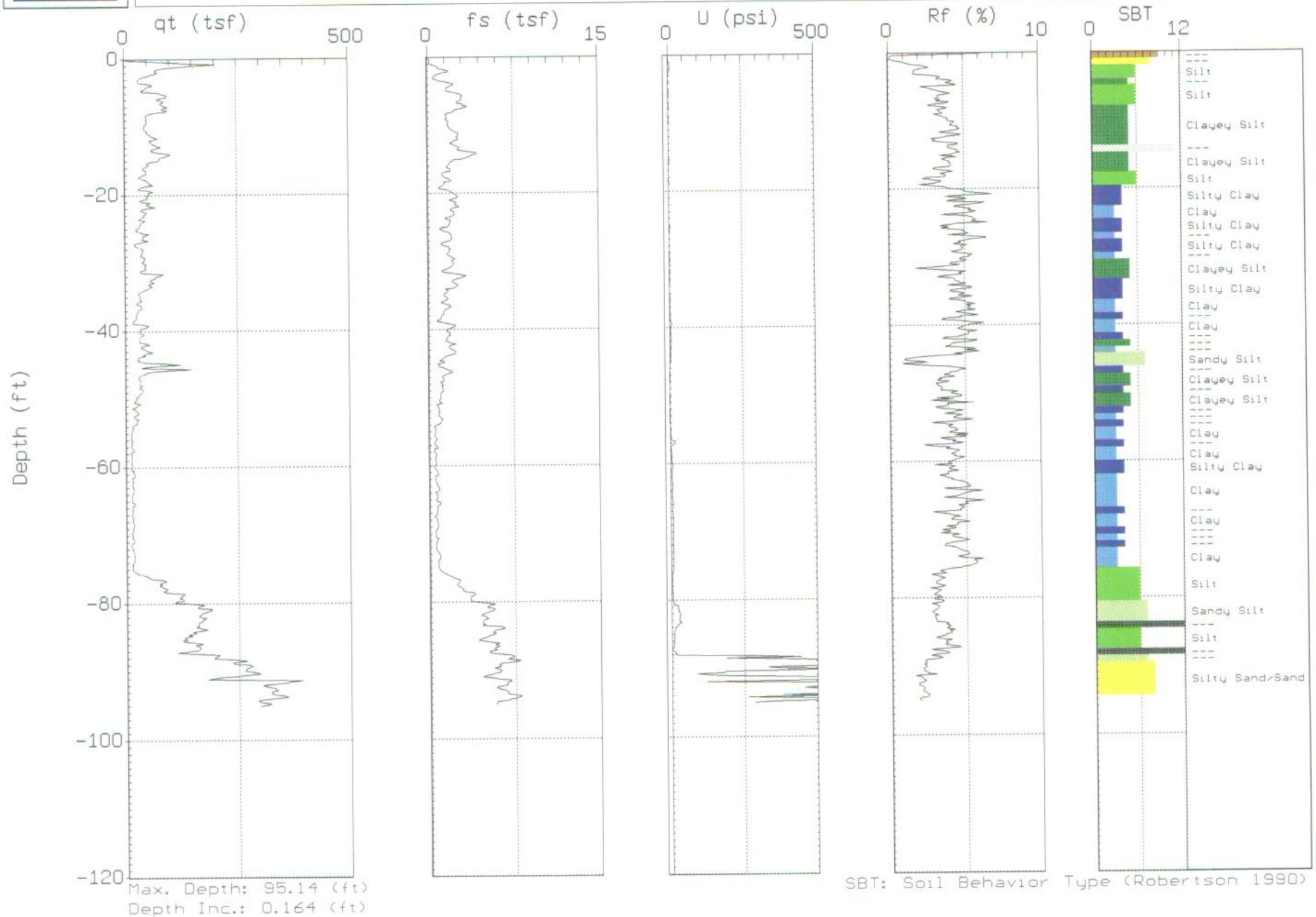

Max. Depth: 95.14 (ft)
Depth Inc.: 0.164 (ft)

SBT: Soil Behavior Type (Robertson 1990)

GREGG MACTEC

Site: CASMALIA LANDFILL
Sounding: RIPZ-13

Engineer: BILL FELLER
Date: 8/20/2007 01:38

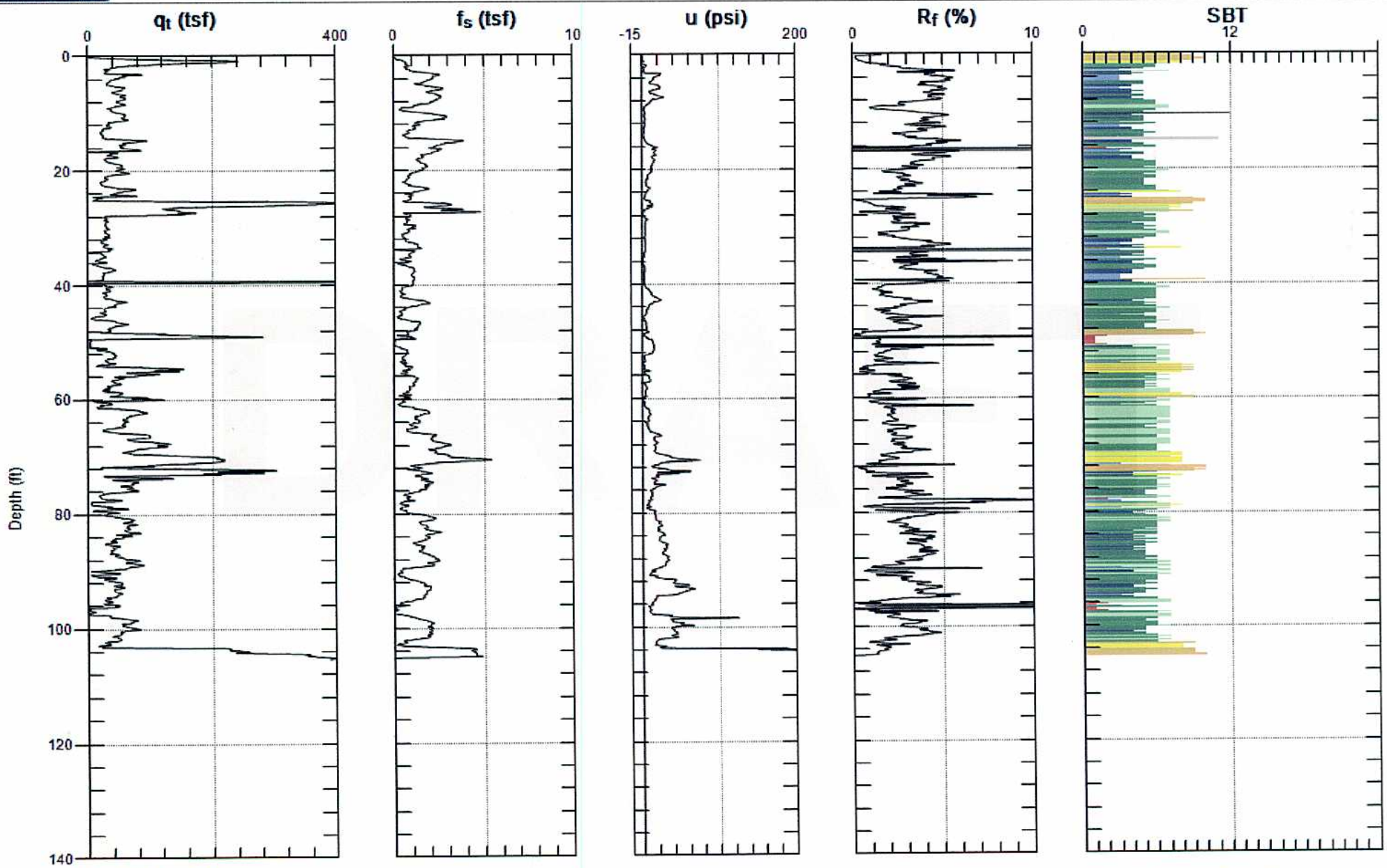

Max. Depth: 105.315 (ft)
Avg. Interval: 0.164 (ft)

SBT: Soil Behavior Type (Robertson 1990)

GREGG

MACTEC

Site: CASMALIA LANDFILL **Engineer: BILL FELLER**

Sounding: RIPZ-13A **Date: 8/21/2007 04:59**

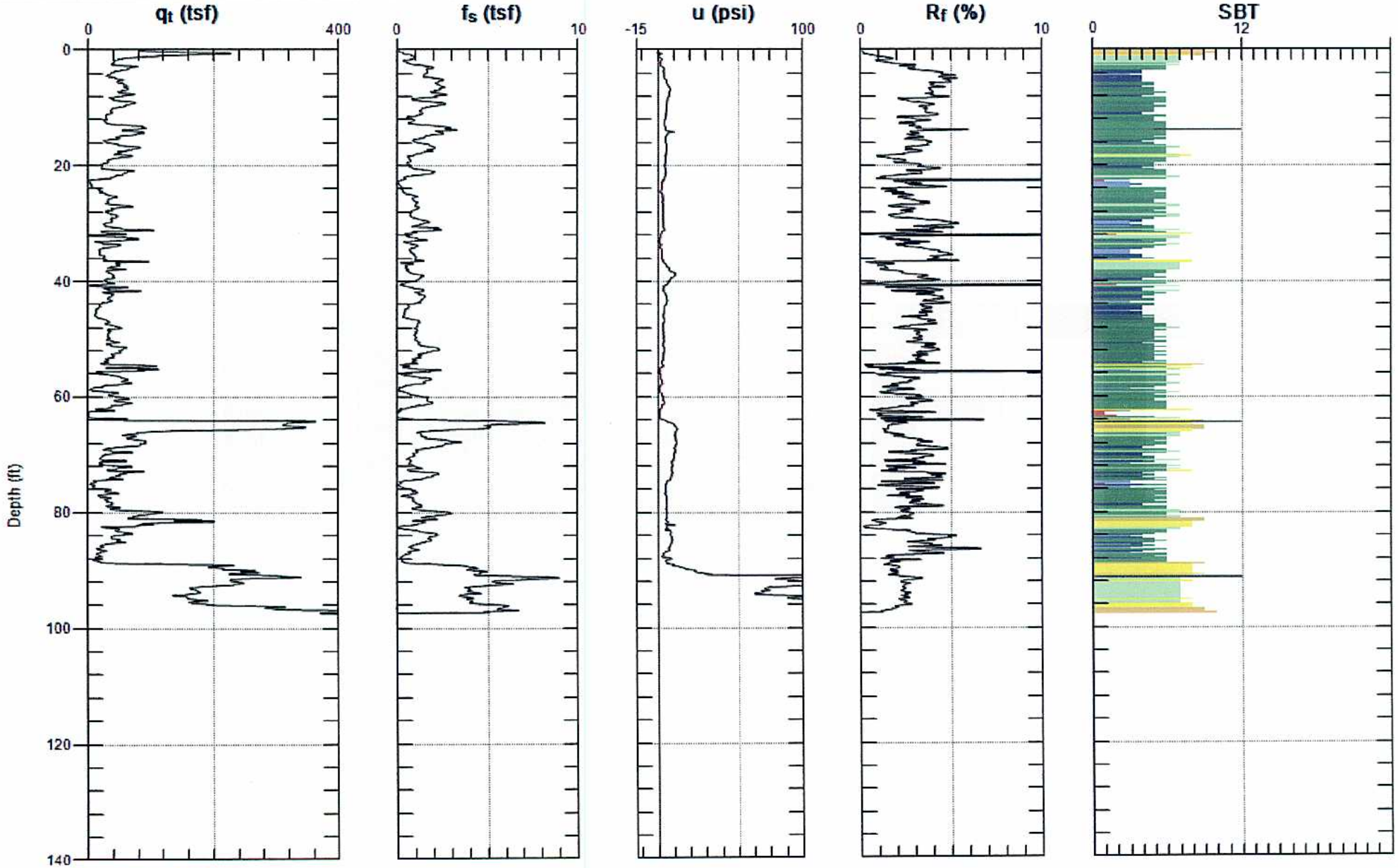

Max. Depth: 97.605 (ft)
Avg. Interval: 0.164 (ft)

SBT: Soil Behavior Type (Robertson 1990)

GREGG

MACTEC

Site: CASMALIA LANDFILL
Location: RIPZ-14

Geologist: BILL FELLER
Date: 08/17/06 11:37

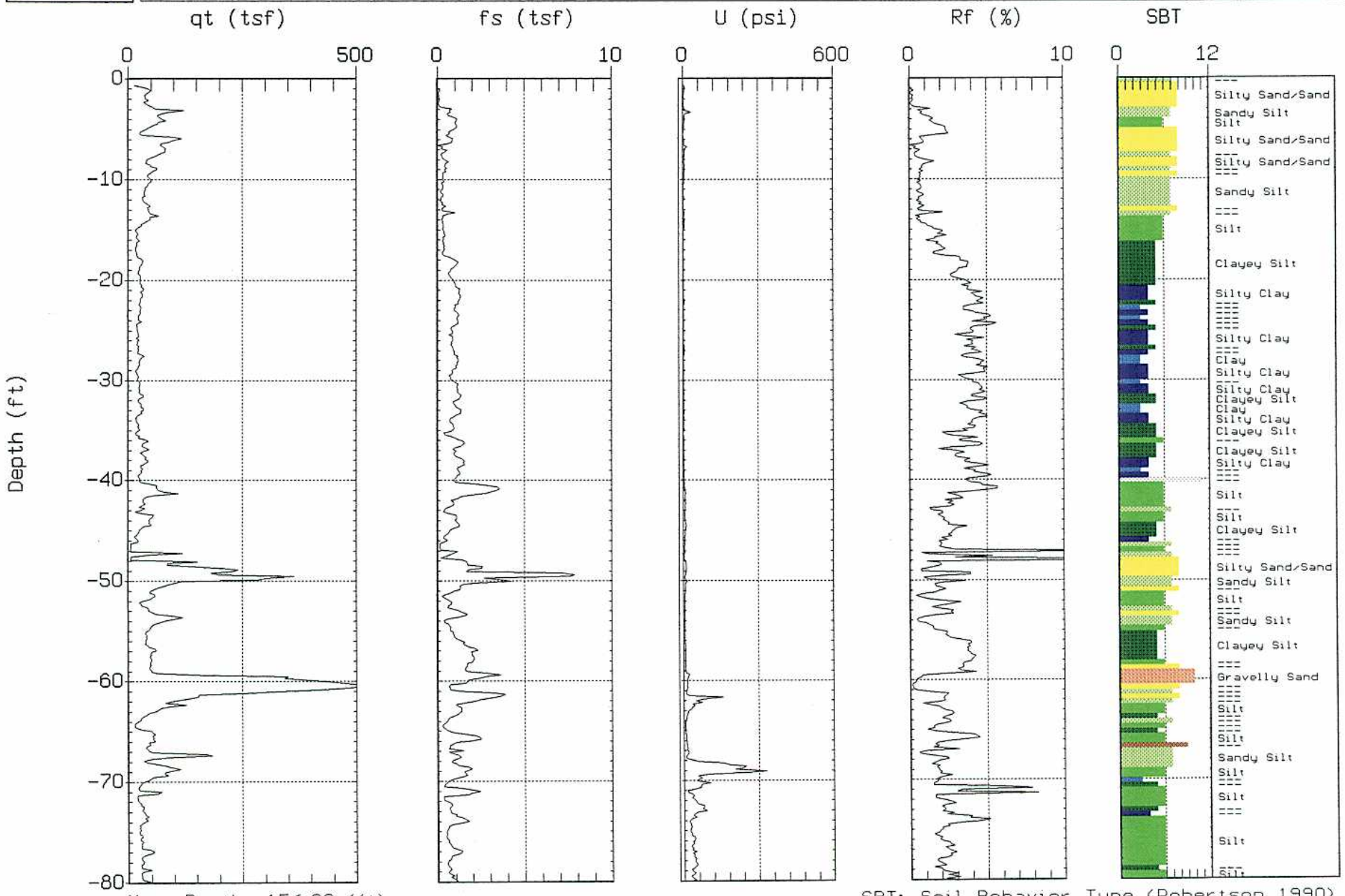

Max. Depth: 156.00 (ft)
Depth Inc.: 0.164 (ft)

SBT: Soil Behavior Type (Robertson 1990)

GREGG

MACTEC

Site: CASMALIA LANDFILL
Location: RIPZ-14

Geologist: BILL FELLER
Date: 08/17/06 11:37

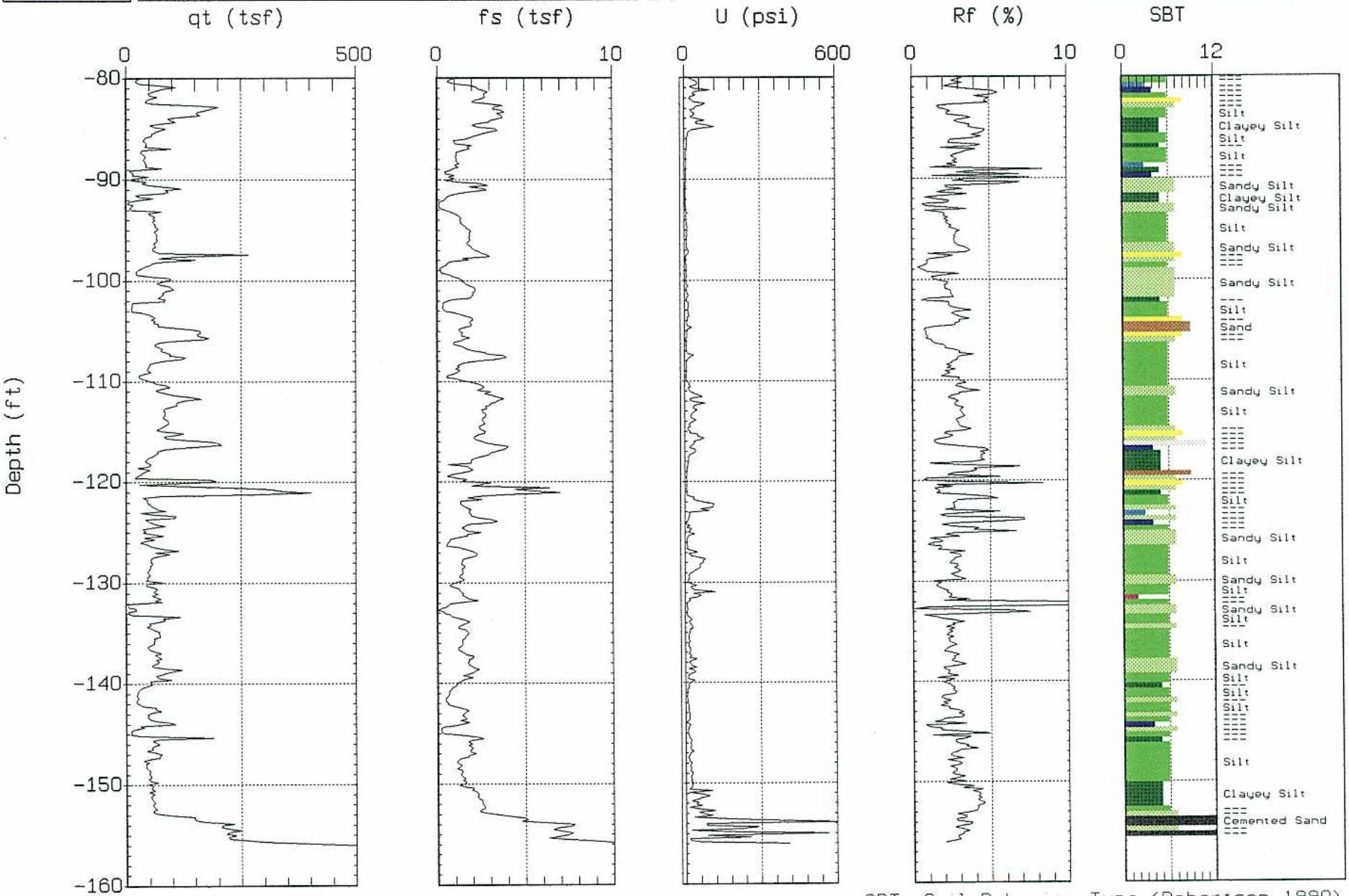

Max. Depth: 156.00 (ft)
Depth Inc.: 0.164 (ft)

SBT: Soil Behavior Type (Robertson 1990)

GREGG

MACTEC

Site: CASMALIA LANFILL
Location: RIPZ-21

Oversite: ANNA HENKE
Date: 09:07:04 10:22

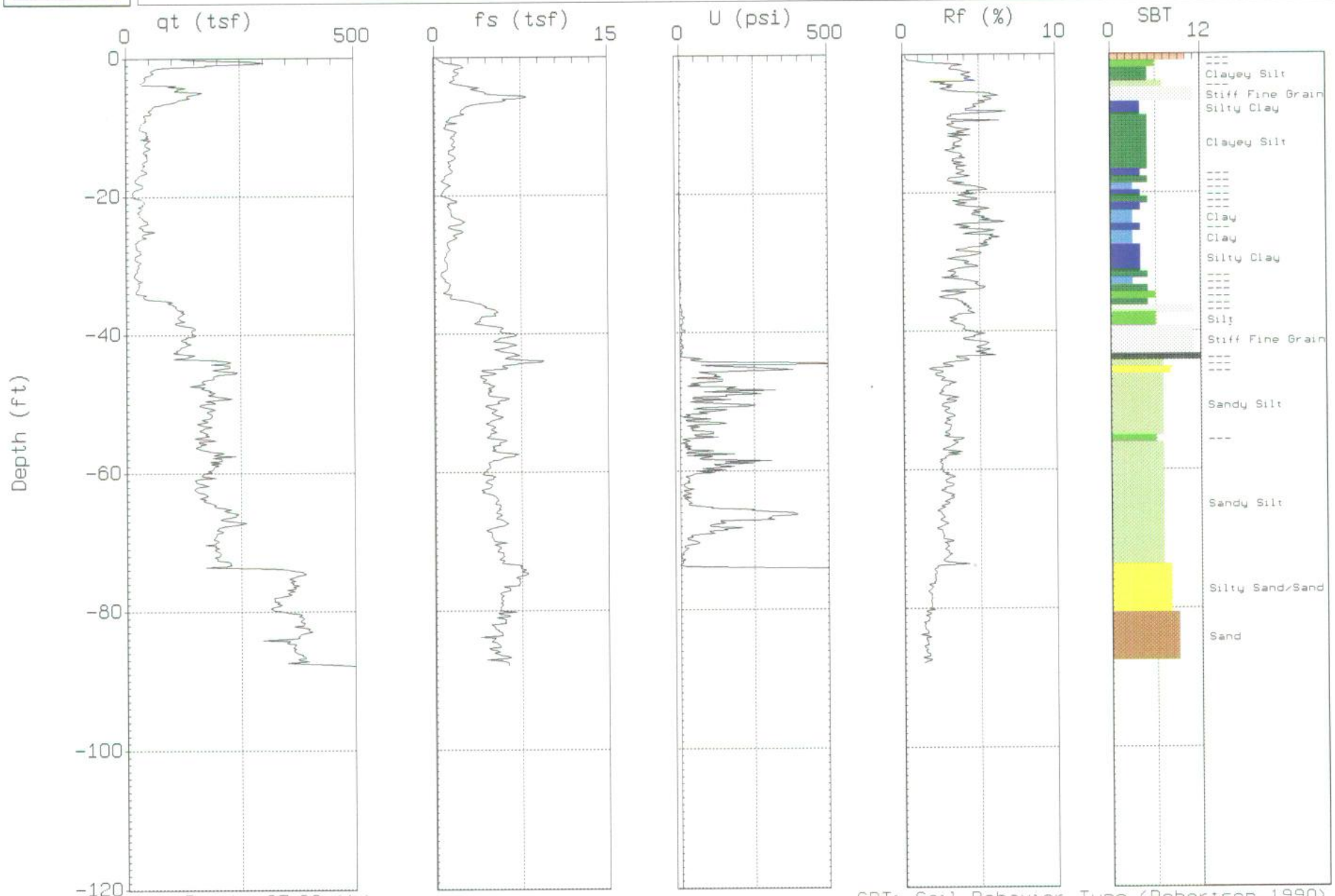

Max. Depth: 87.93 (ft)
Depth Inc.: 0.164 (ft)

SBT: Soil Behavior Type (Robertson 1990)

GREGG

MACTEC

Site: CASMALIA LANDFILL
Location: RIPZ-22

Oversite: A. HENKE
Date: 09:07:04 14:30

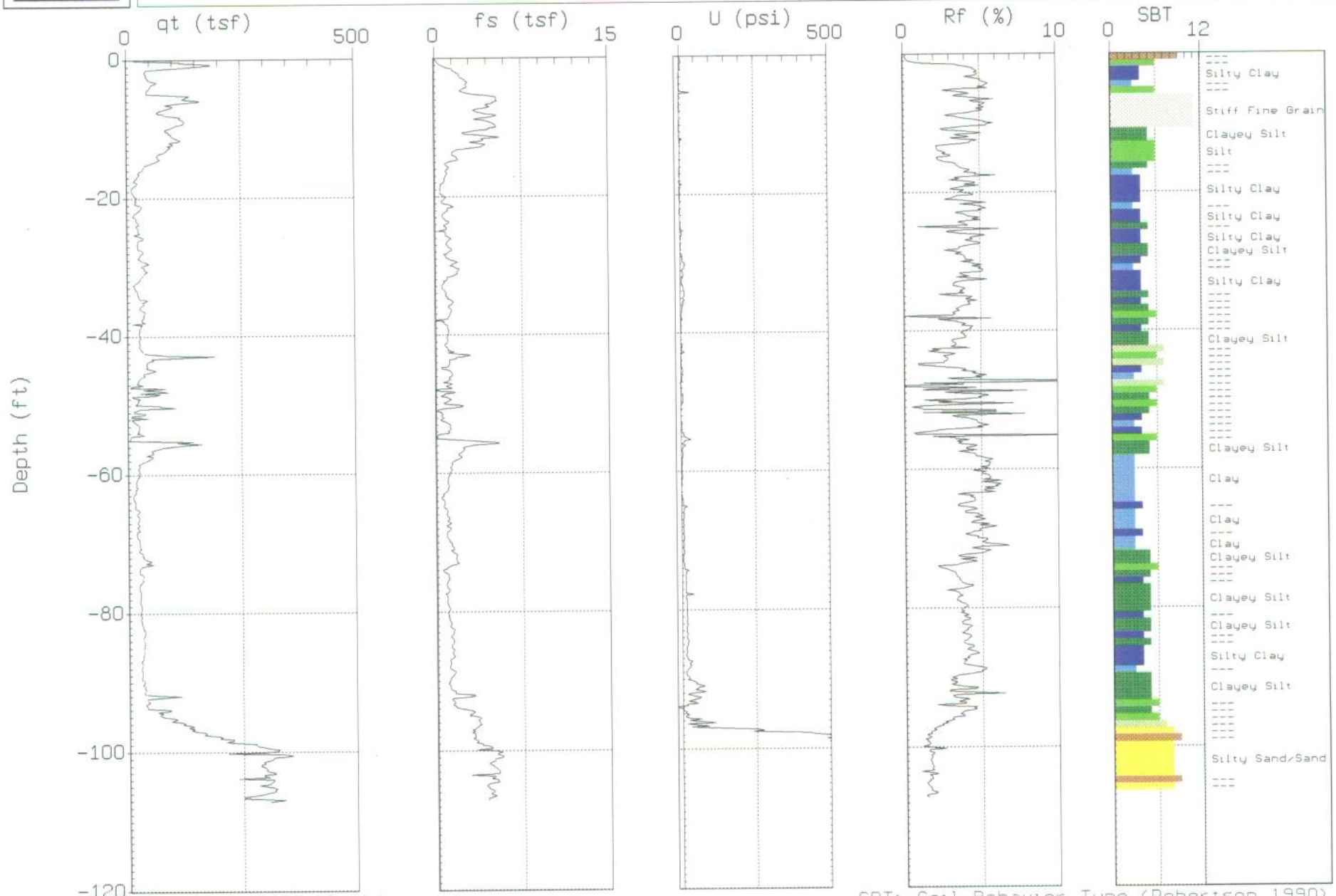

Max. Depth: 107.12 (ft)
Depth Inc.: 0.164 (ft)

SBT: Soil Behavior Type (Robertson 1990)

GREGG

MACTEC

Site: CASMALIA LANDFILL
Location: RIPZ-23

Oversite: A. HENKE
Date: 09:08:04 13:22

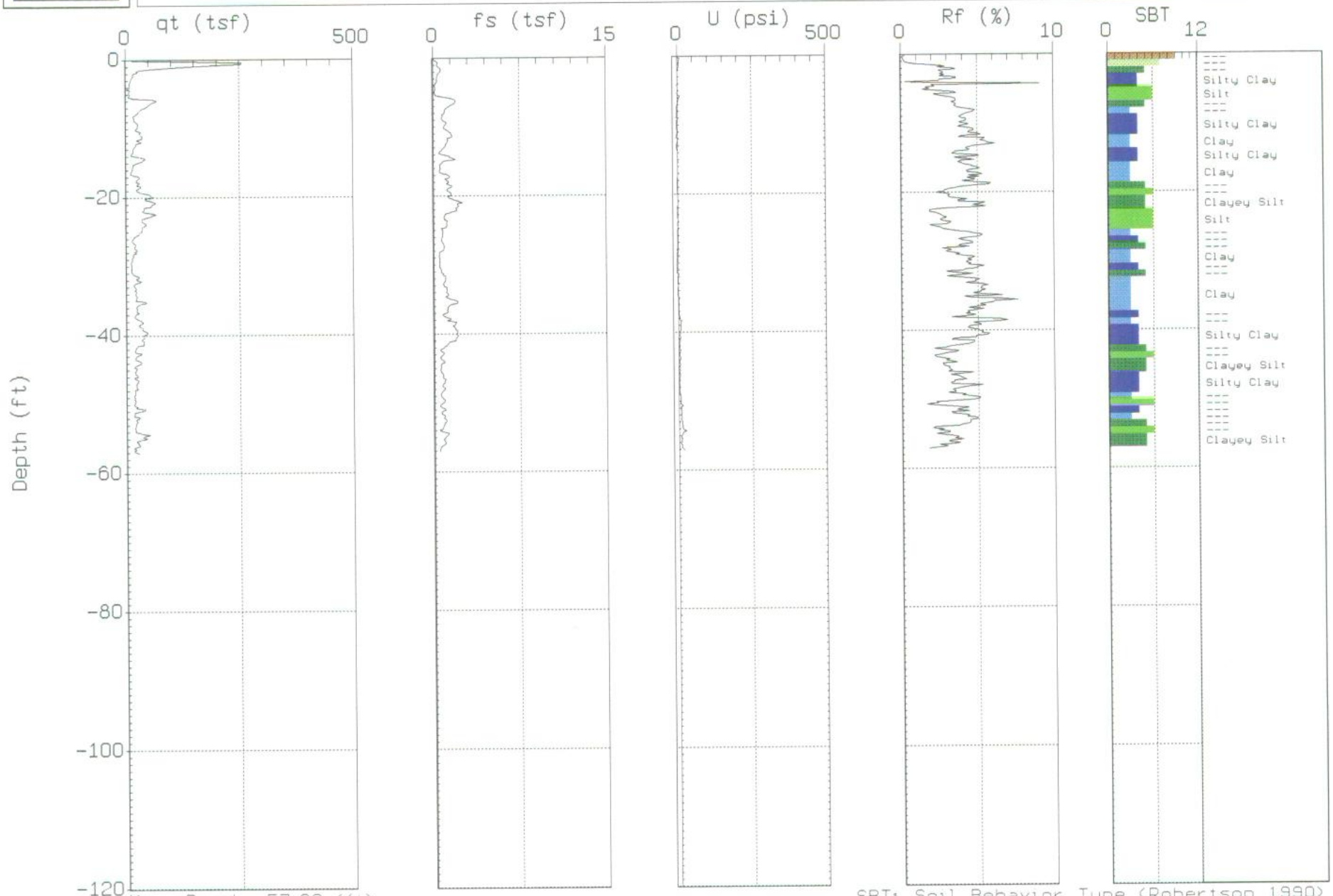

Max. Depth: 57.09 (ft)
Depth Inc.: 0.164 (ft)

SBT: Soil Behavior Type (Robertson 1990)

GREGG

MACTEC

Site: CASMALIA LANDFILL
Location: RIPZ-24

Oversite: A. HENKE
Date: 09:09:04 09:49

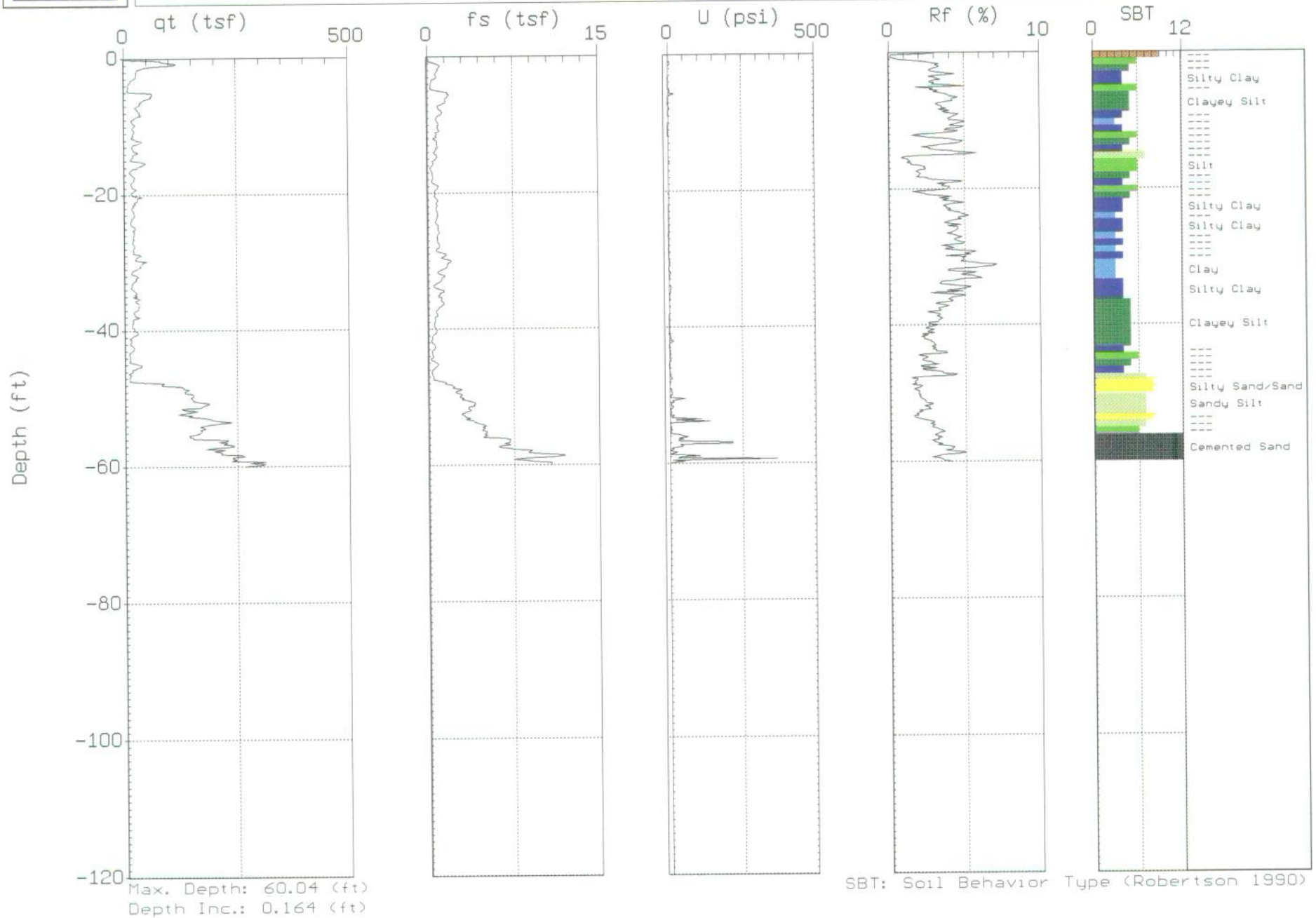

GREGG **MACTEC**

Site: CASMALIA LANDFILL **Engineer: BILL FELLER**

Sounding: RIPZ-27 **Date: 8/22/2007 09:21**

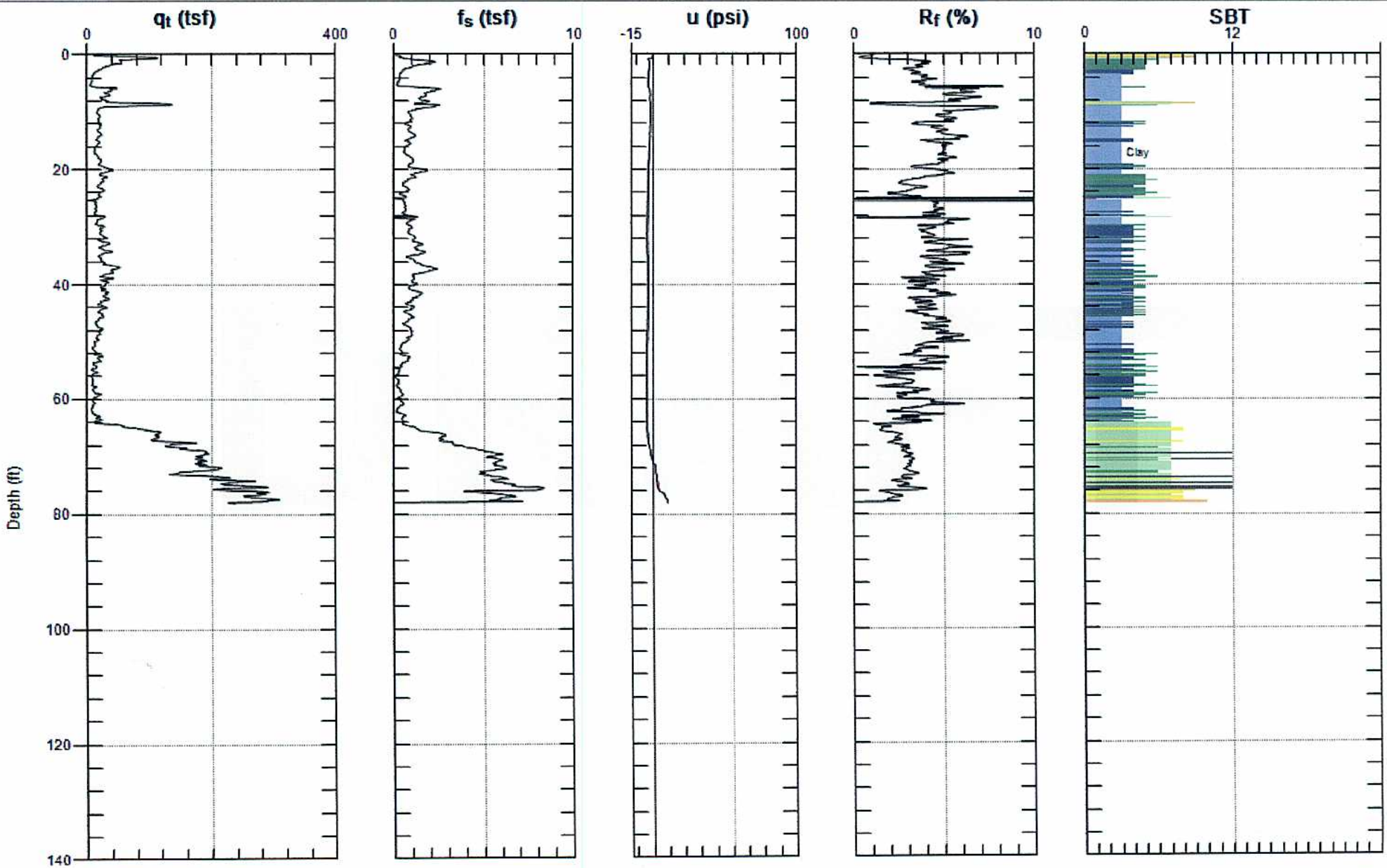

Max. Depth: 78.084 (ft)
Avg. Interval: 0.164 (ft)

SBT: Soil Behavior Type (Robertson 1990)

GREGG MACTEC

Site: CASMALIA LANDFILL
Sounding: RIPZ-38

Engineer: BILL FELLER
Date: 8/22/2007 08:35

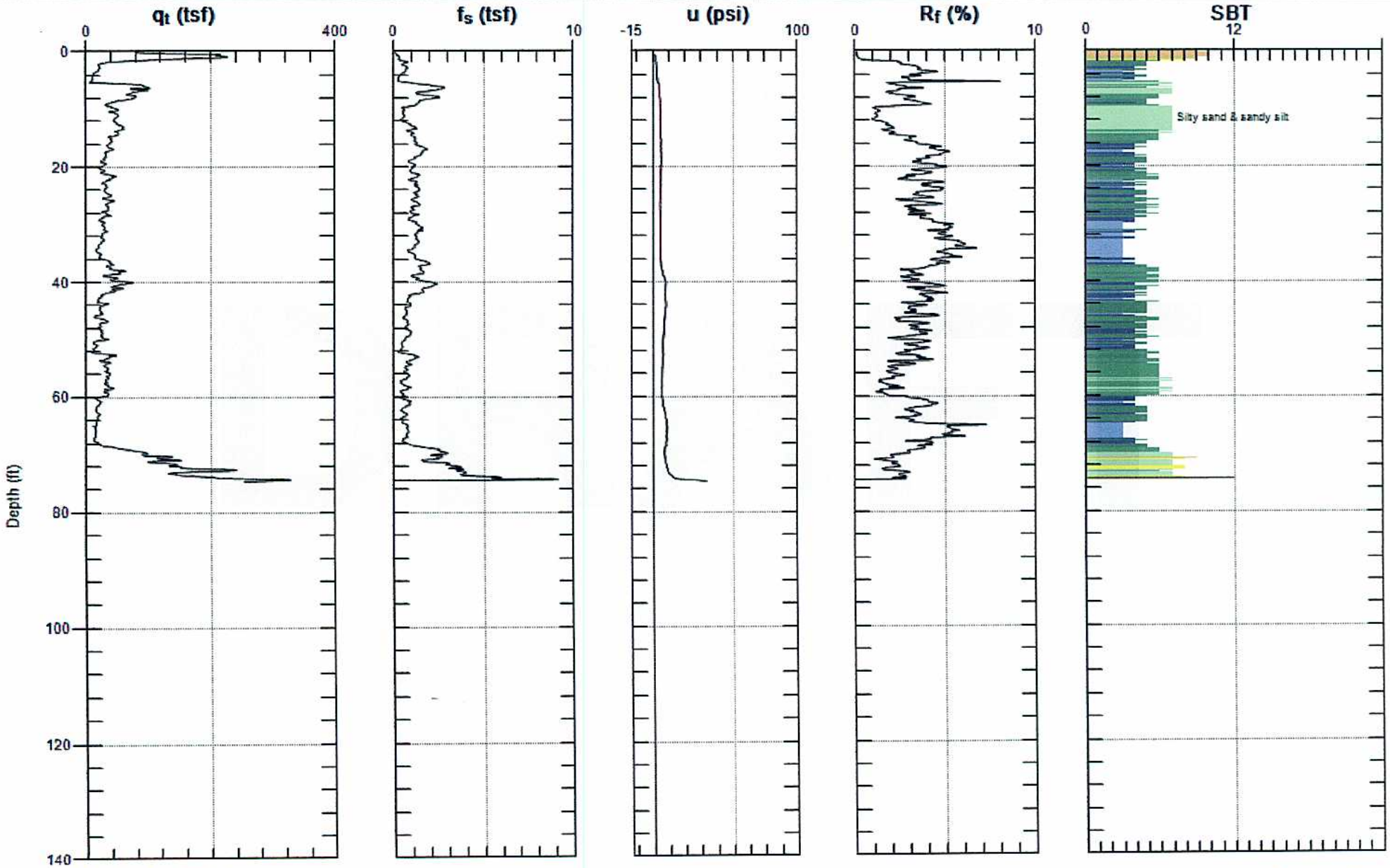

Max. Depth: 74.639 (ft)
Avg. Interval: 0.164 (ft)

SBT: Soil Behavior Type (Robertson 1990)

GREGG MACTEC

Site: CASMALIA LANDFILL
Sounding: RIPZ-38A

Engineer: BILL FELLER
Date: 8/22/2007 01:40

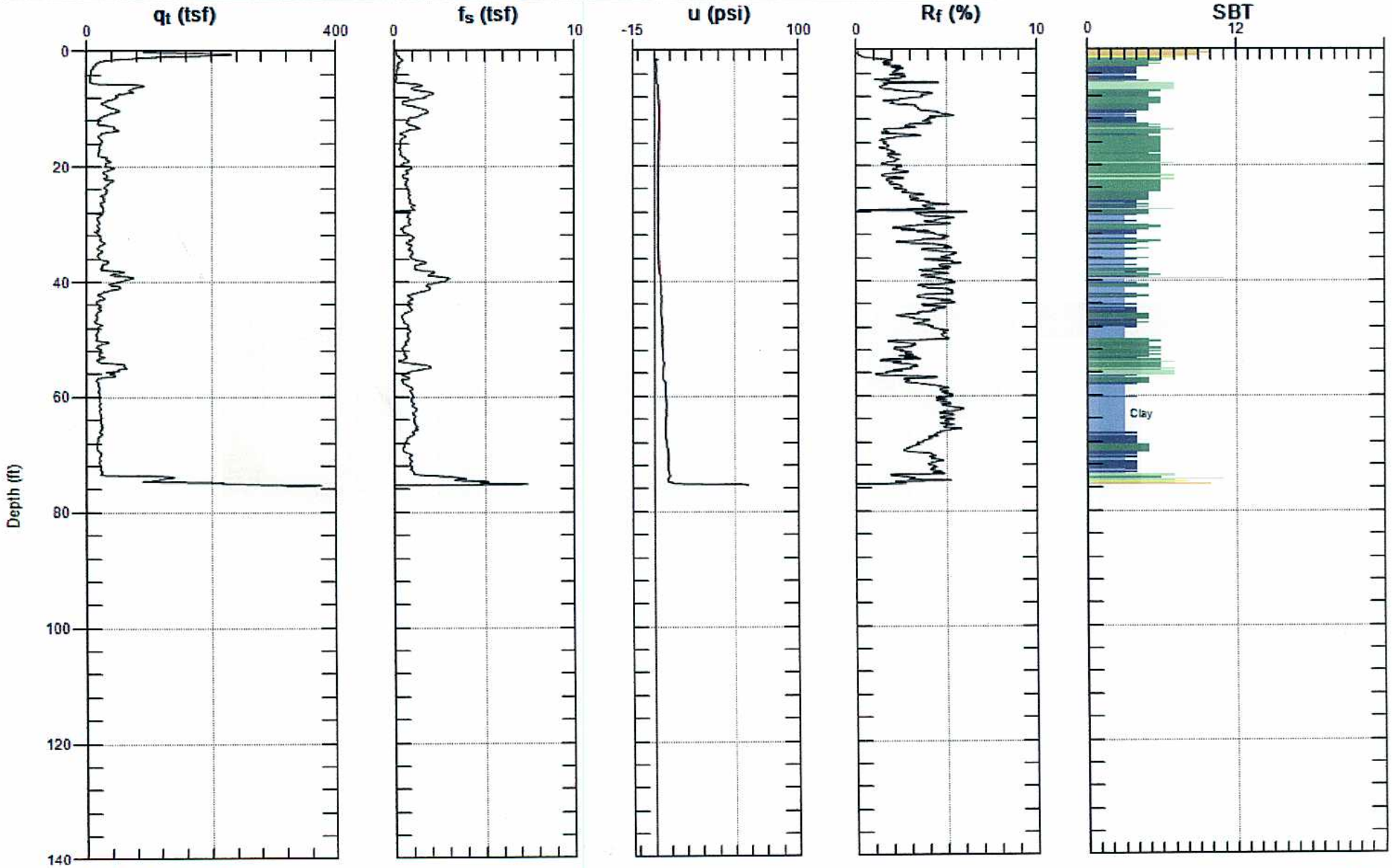

Max. Depth: 75.459 (ft)
Avg. Interval: 0.164 (ft)

SBT: Soil Behavior Type (Robertson 1990)

GREGG MACTEC

Site: CASMALIA LANDFILL
Sounding: RIPZ-39

Engineer: BILL FELLER
Date: 8/21/2007 08:14

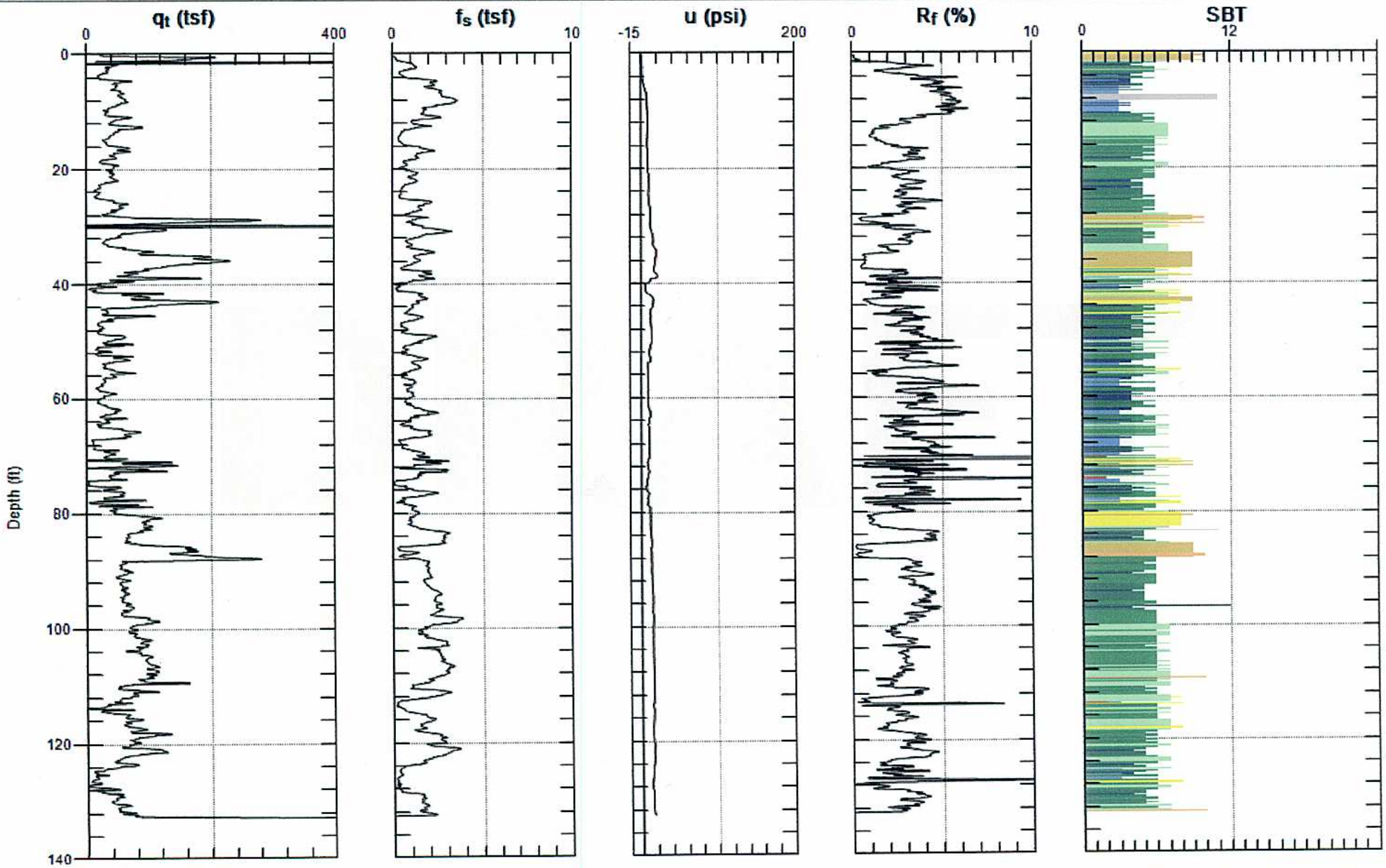

Max. Depth: 132.874 (ft)
Avg. Interval: 0.164 (ft)

SBT: Soil Behavior Type (Robertson 1990)

GREGG

MACTEC

Site: CASMALIA LANDFILL **Engineer: BILL FELLER**

Sounding: RIPZ-39A **Date: 8/21/2007 01:57**

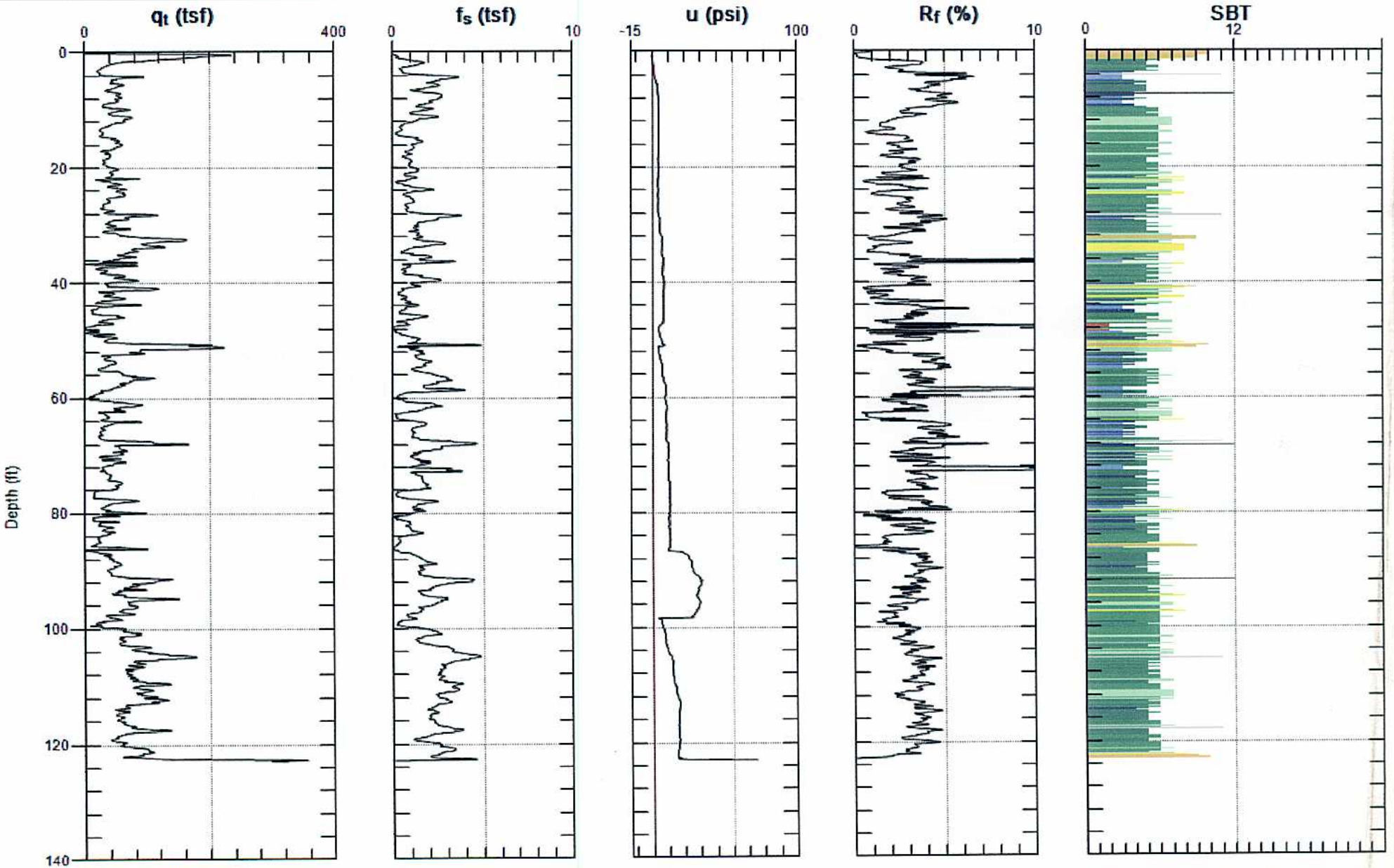

Max. Depth: 123.032 (ft)
Avg. Interval: 0.164 (ft)

SBT: Soil Behavior Type (Robertson 1990)

MACTEC

Site: CASMALIA LANDFILL
Sounding: HP-01 RIHP-1

Engineer: B.FELLER
Date: 1/5/2007 08:25

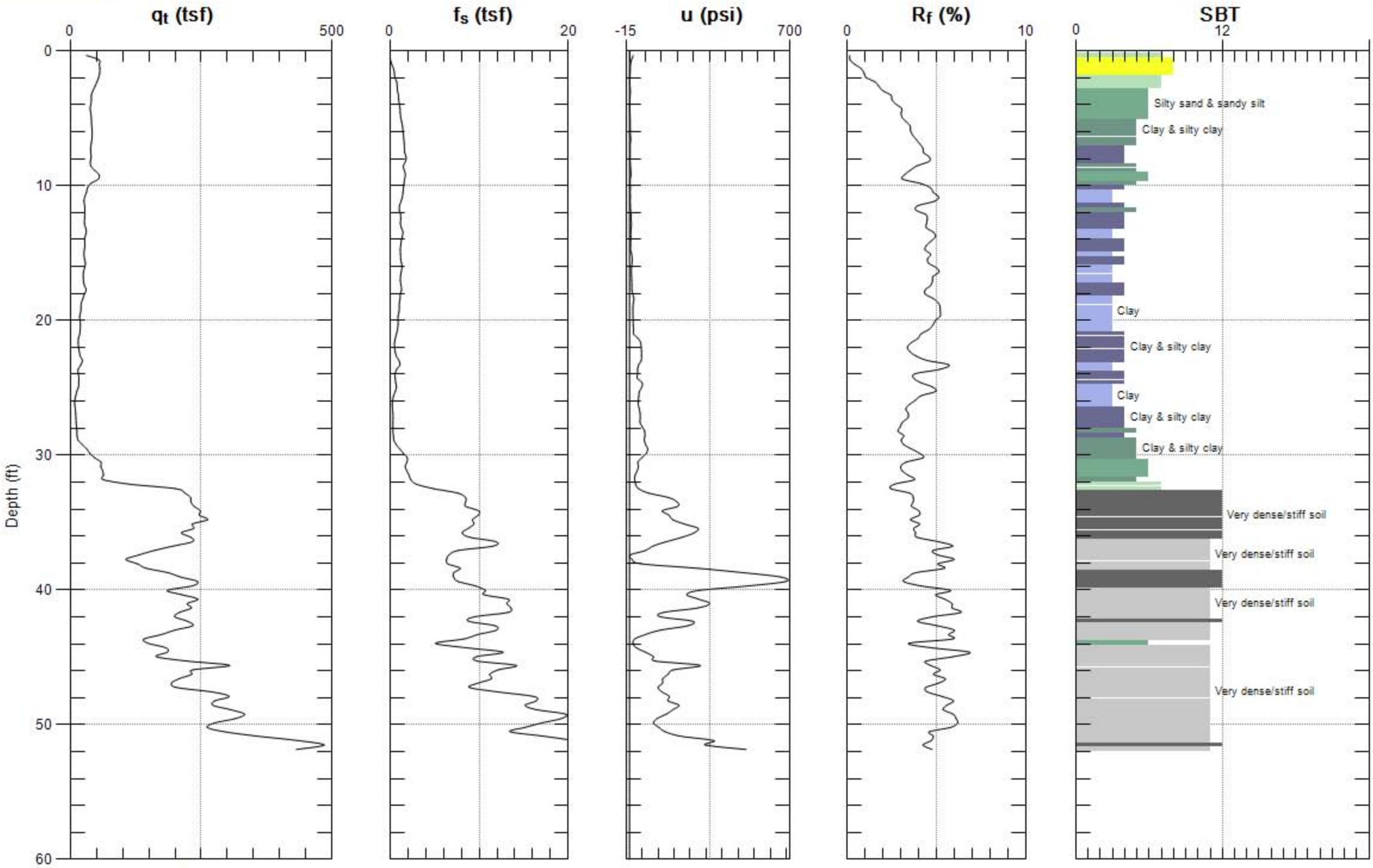

Max. Depth: 52.000 (ft)
Avg. Interval: 0.328 (ft)

SBT: Soil Behavior Type (Robertson 1990)

MACTEC

Site: CASMALIA LANDFILL
Sounding: HP-02 RIHP-2

Engineer: B.FELLER
Date: 1/4/2007 09:21

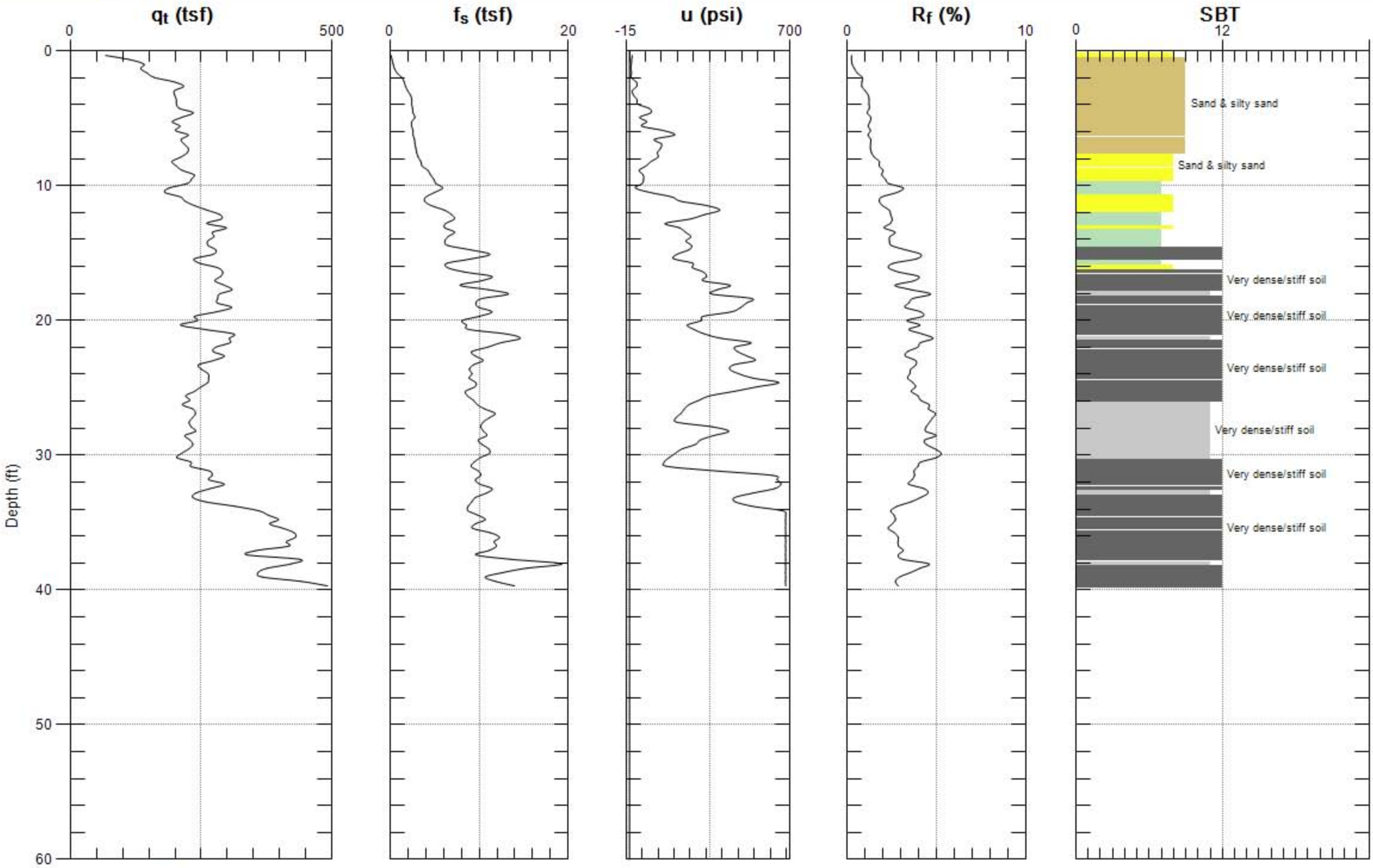

Max. Depth: 40.030 (ft)
Avg. Interval: 0.328 (ft)

SBT: Soil Behavior Type (Robertson 1990)

MACTEC

Site: CASMALIA LANDFILL
Sounding: HP-03 RIHP-3

Engineer: B.FELLER
Date: 1/4/2007 11:50

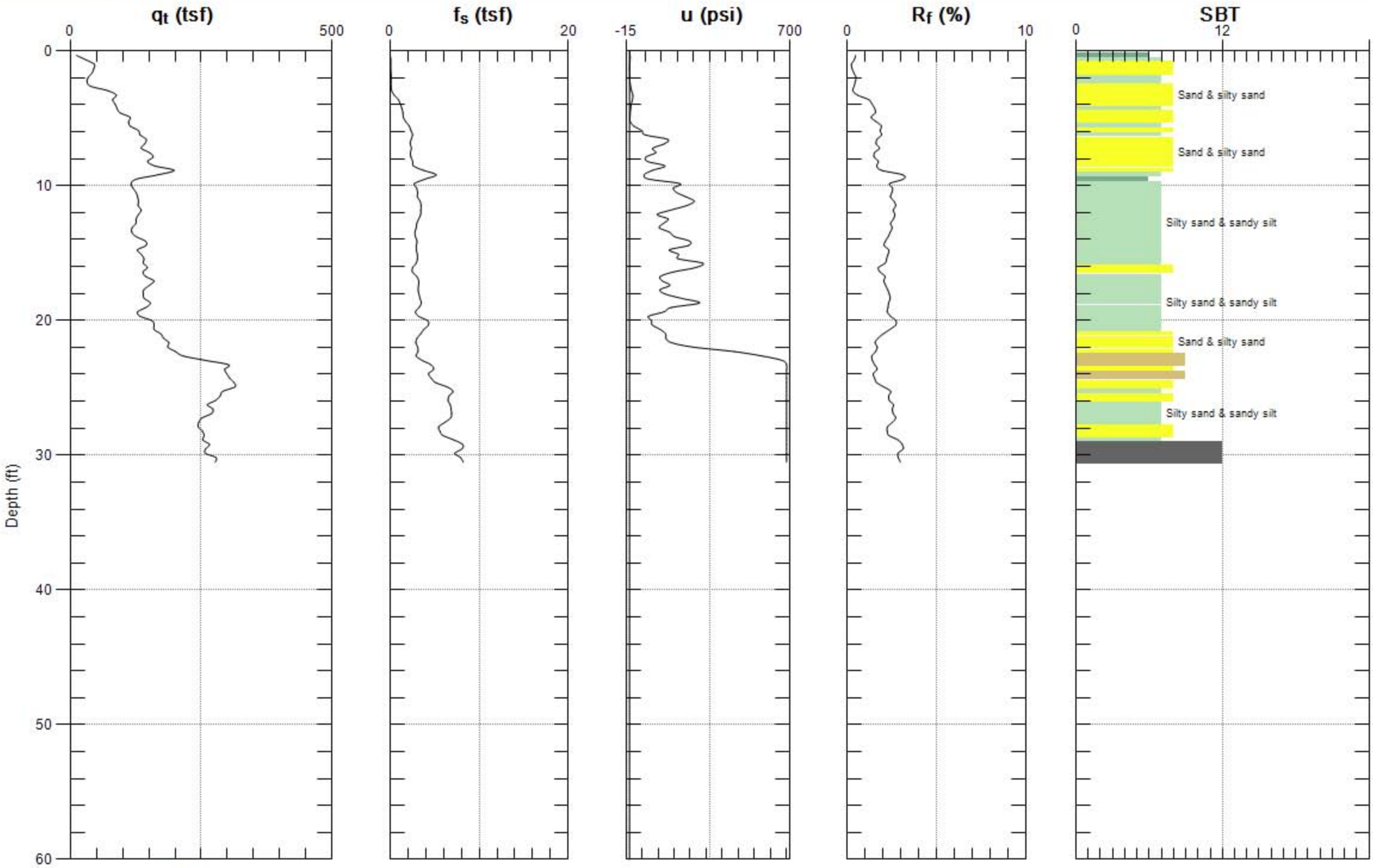

Max. Depth: 30.680 (ft)
Avg. Interval: 0.328 (ft)

SBT: Soil Behavior Type (Robertson 1990)

MACTEC

Site: CASMALIA LANDFILL
Sounding: HP-04 RIHP-4

Engineer: B.FELLER
Date: 1/4/2007 10:34

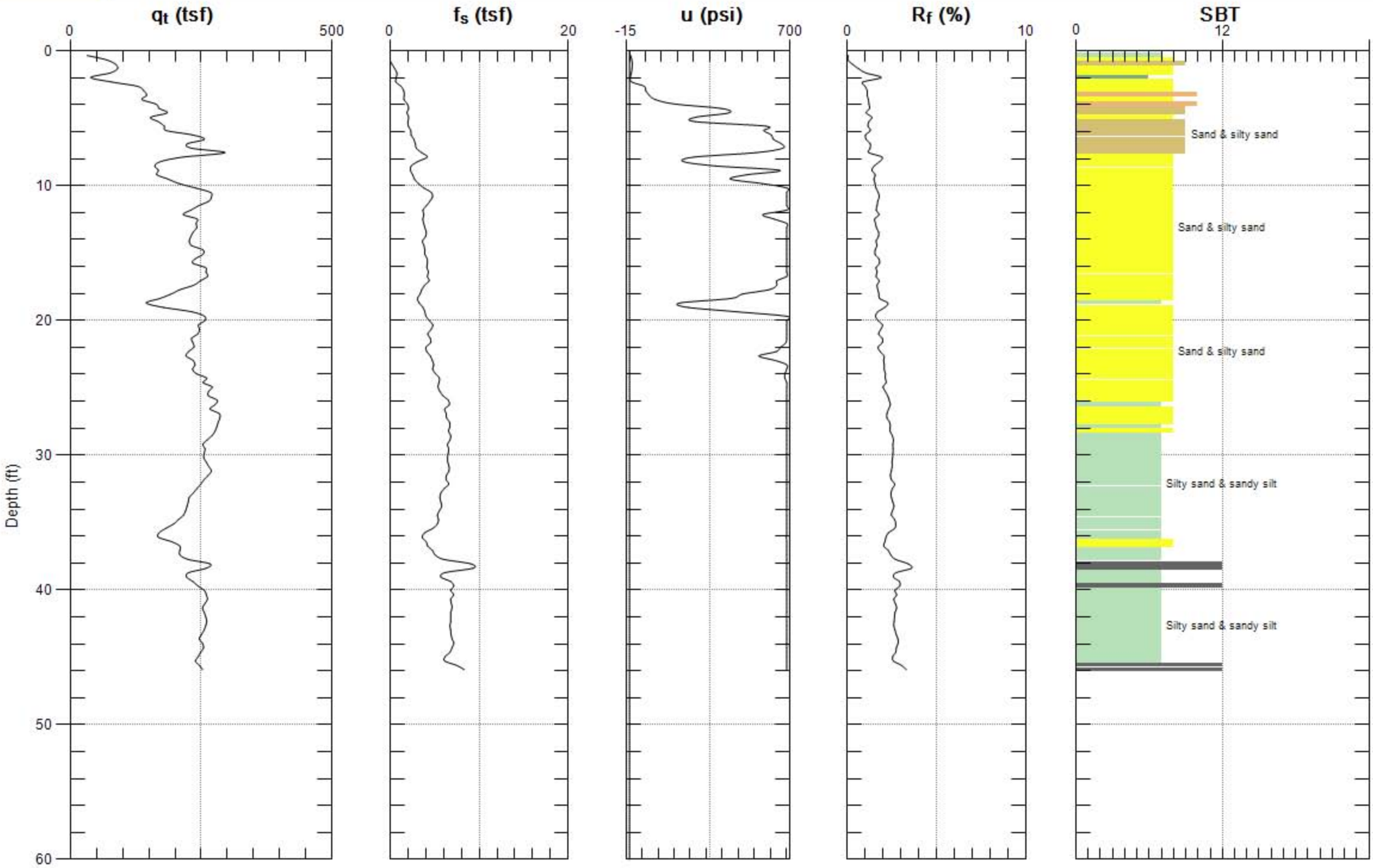

Max. Depth: 46.100 (ft)
Avg. Interval: 0.328 (ft)

SBT: Soil Behavior Type (Robertson 1990)

MACTEC

Site: CASMALIA LANDFILL
Sounding: HP-05 RIHP-5

Engineer: B.FELLER
Date: 1/4/2007 02:08

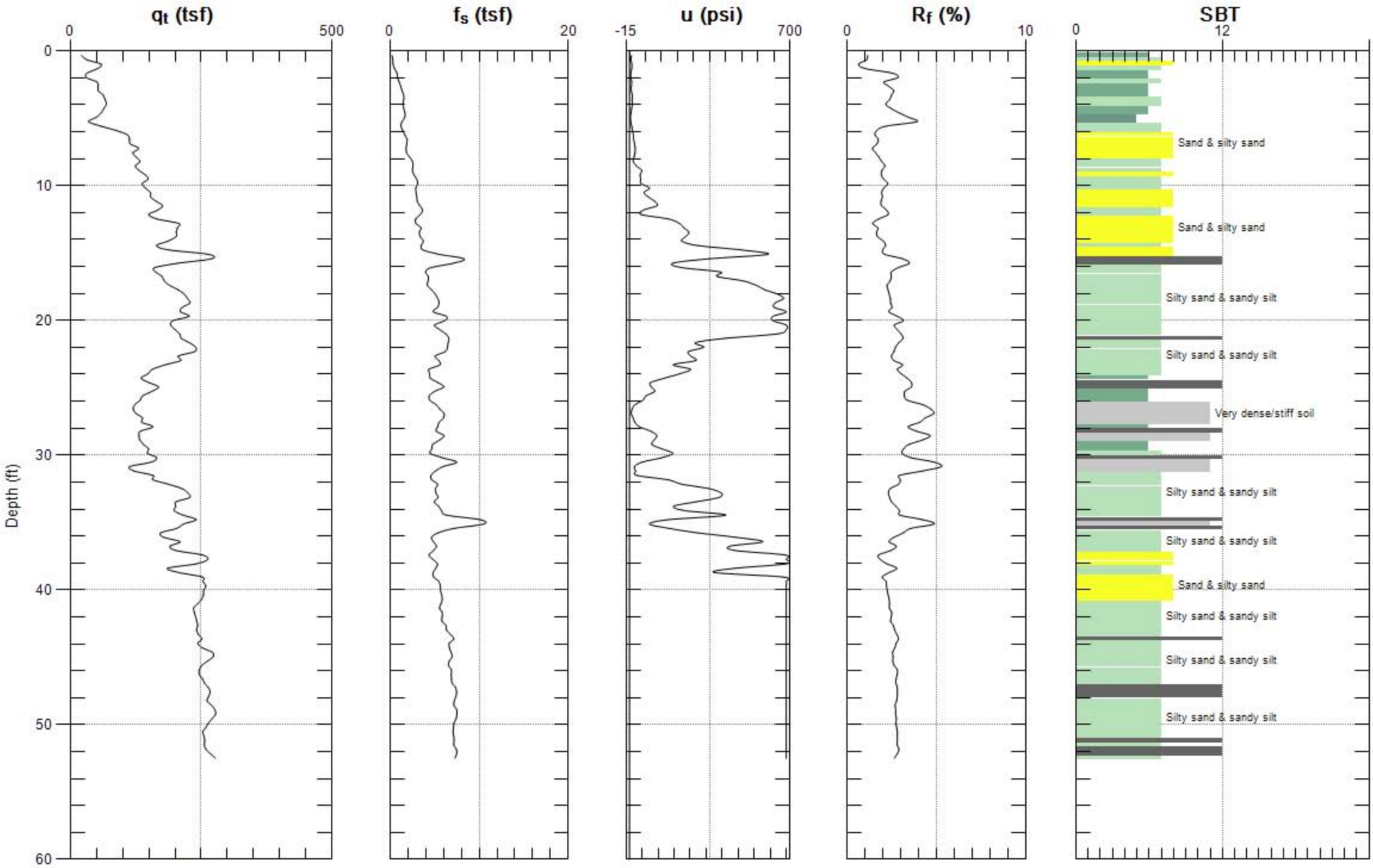

Max. Depth: 52.660 (ft)
Avg. Interval: 0.328 (ft)

SBT: Soil Behavior Type (Robertson 1990)

MACTEC

Site: CASMALIA LANDFILL
Sounding: HP-06 RIHP-6

Engineer: B.FELLER
Date: 1/3/2007 11:53

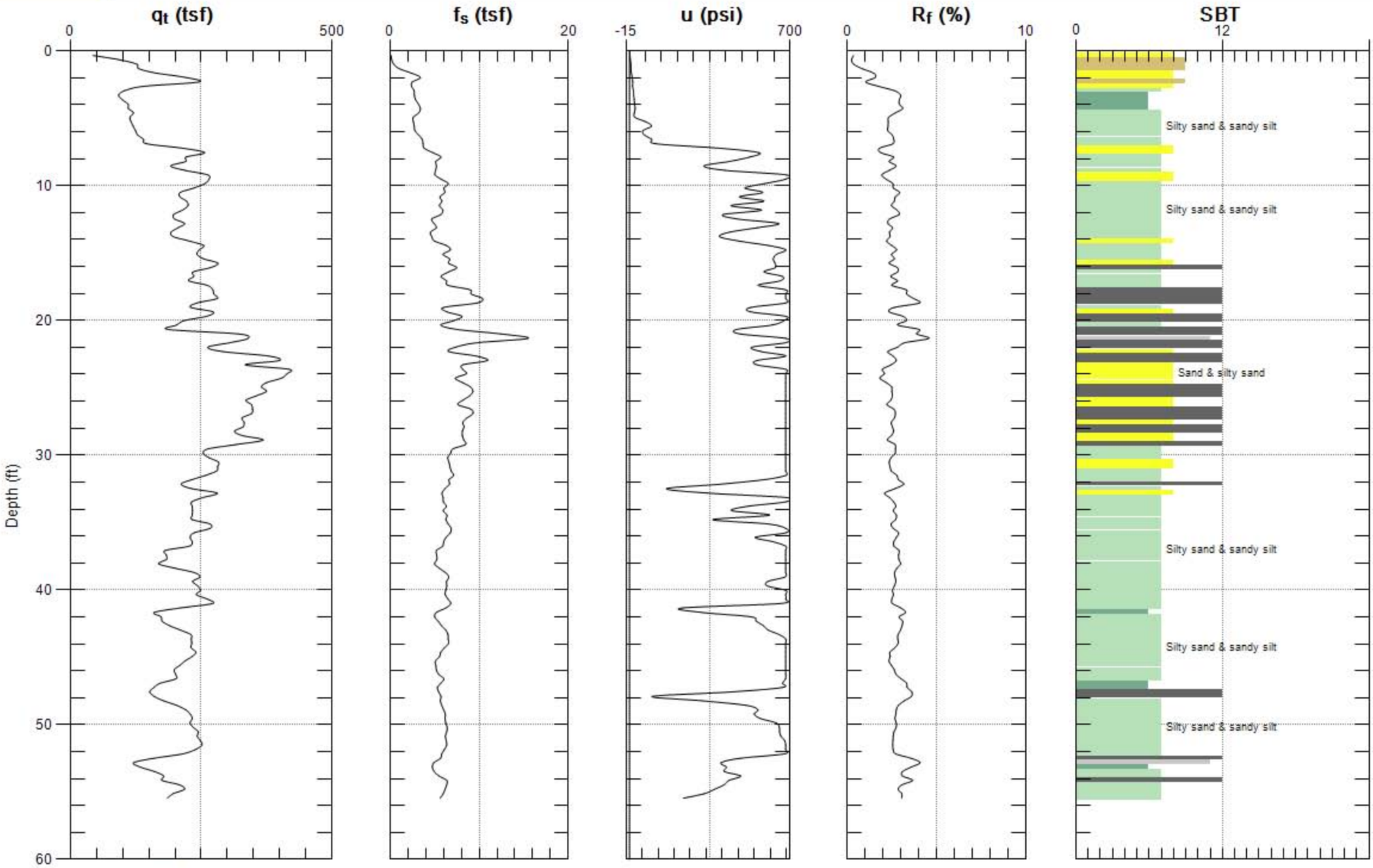

Max. Depth: 55.610 (ft)
Avg. Interval: 0.328 (ft)

SBT: Soil Behavior Type (Robertson 1990)