# APPENDIX D
## Record Drawings

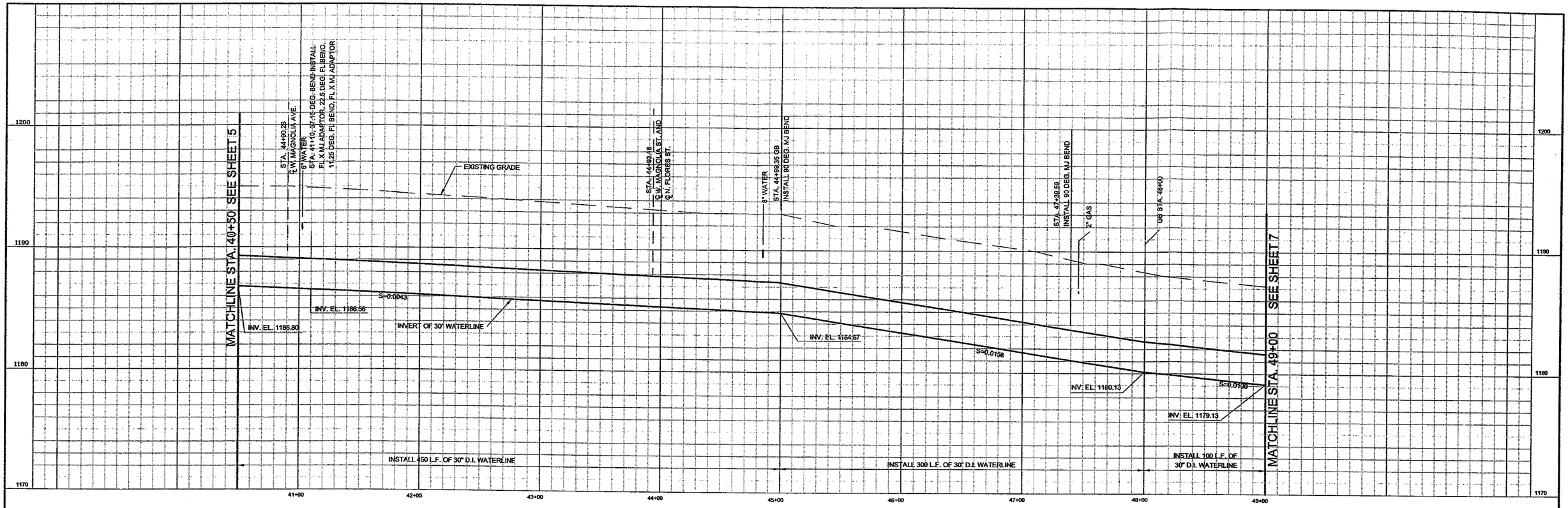


PROFILE SCALE
HORIZ. 1" = 40'
VERT. 1" = 4'

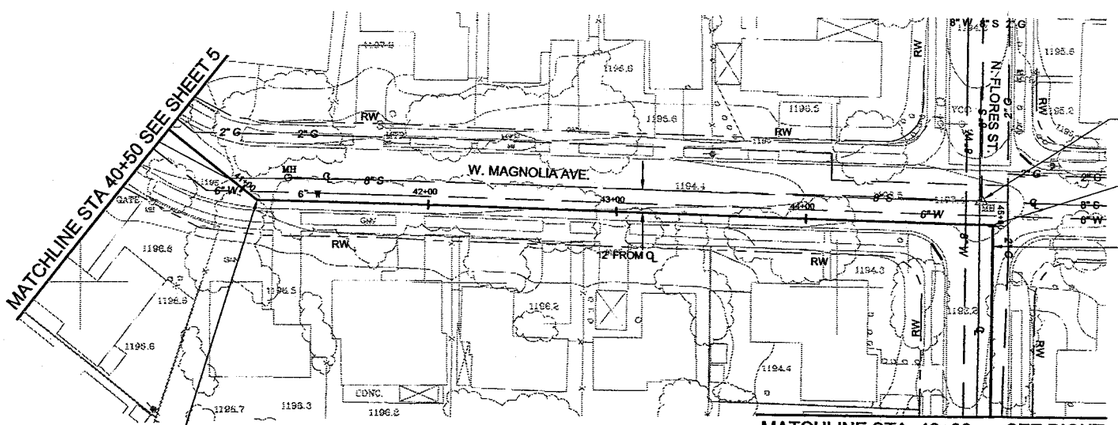


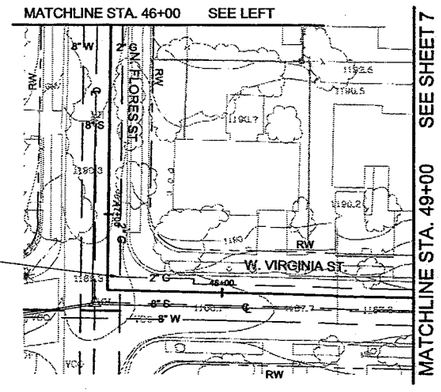


IF SHEET IS LESS THAN
22" x 34"
IT IS A REDUCED PRINT.
SCALE REDUCED ACCORDINGLY.

RECORD DRAWINGS

| NO. | DATE | DESCRIPTION | NO. | DATE | DESCRIPTION |
|---|---|---|---|---|---|
| | | | | | |

REVISIONS

DESIGNED BY: JB
DRAWN BY: JC
CHECKED BY: DHD

URS
2520 Venture Oaks Way, Suite 250
Sacramento, CA 95833-3200
TEL: (916) 679-2000
FAX: (916) 929-7263

JOB No. 41-F2501400

REGISTERED PROFESSIONAL ENGINEER
No. 34557
Douglas H. Bachelder
EXP. 6/30/03
CIVIL
STATE OF CALIFORNIA

MUSCOY OU REMEDIAL DESIGN
MUSCOY GROUNDWATER
CONTAMINATION SUPERFUND SITE

PLAN AND PROFILE
W. MAGNOLIA AVE. - N. FLORES ST.
W. VIRGINIA ST.
STA. 40+50 TO STA. 49+00

Scale: 1" = 40'
Date: 07/2002
Dwg. No.: 6

T:\PROJ\MUSCOYRD\JAMES\PIPELINES7TH90\ 19PPS6.DGN

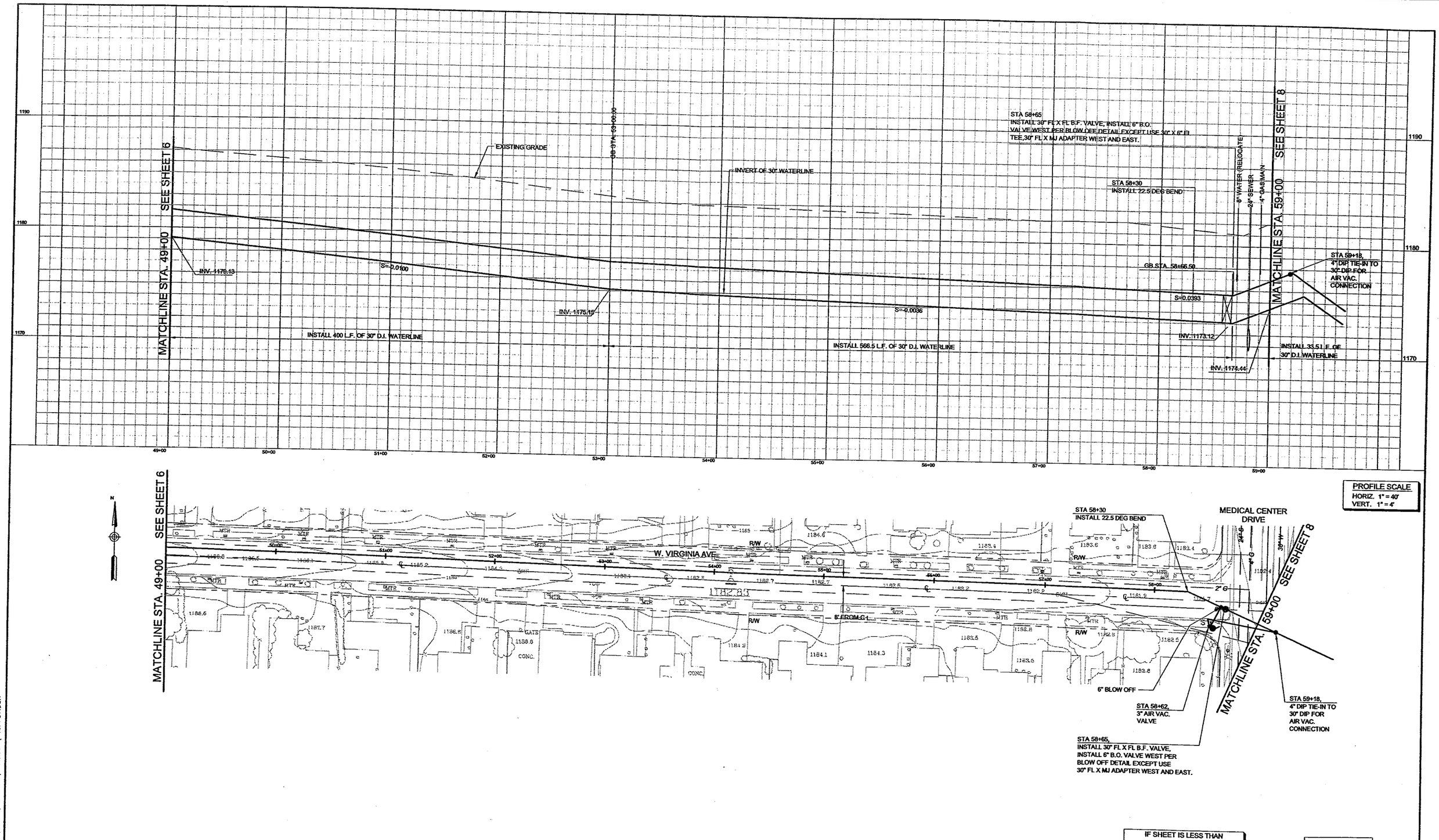


IF SHEET IS LESS THAN 22" x 34" IT IS A REDUCED PRINT. SCALE REDUCED ACCORDINGLY.

RECORD DRAWINGS

| NO. | DATE | DESCRIPTION | NO. | DATE | DESCRIPTION |
|---|---|---|---|---|---|

REVISIONS

DESIGNED BY: JB
DRAWN BY: JC
CHECKED BY: DHD

URS
2520 Venture Oaks Way, Suite 250
Sacramento, CA 95833-3200
TEL: (916) 679-2000
FAX: (916) 929-7283

JOB No. 41-F2501400

REGISTERED PROFESSIONAL ENGINEER No. 34097 Douglas H. Bachelor EXP. 9/30/03 CIVIL STATE OF CALIFORNIA

MUSCOY OU REMEDIAL DESIGN
MUSCOY GROUNDWATER
CONTAMINATION SUPERFUND SITE

PLAN AND PROFILE
W. VIRGINIA ST.
STA. 49+00 TO STA. 59+00

Scale: 1"=40' | Date:07/2002 | Dwg. No.: 7

T:\PROJECT\MUSCOYRD\JAMES\PIPELINES\ 19TH90 \ 19PP57.DGN

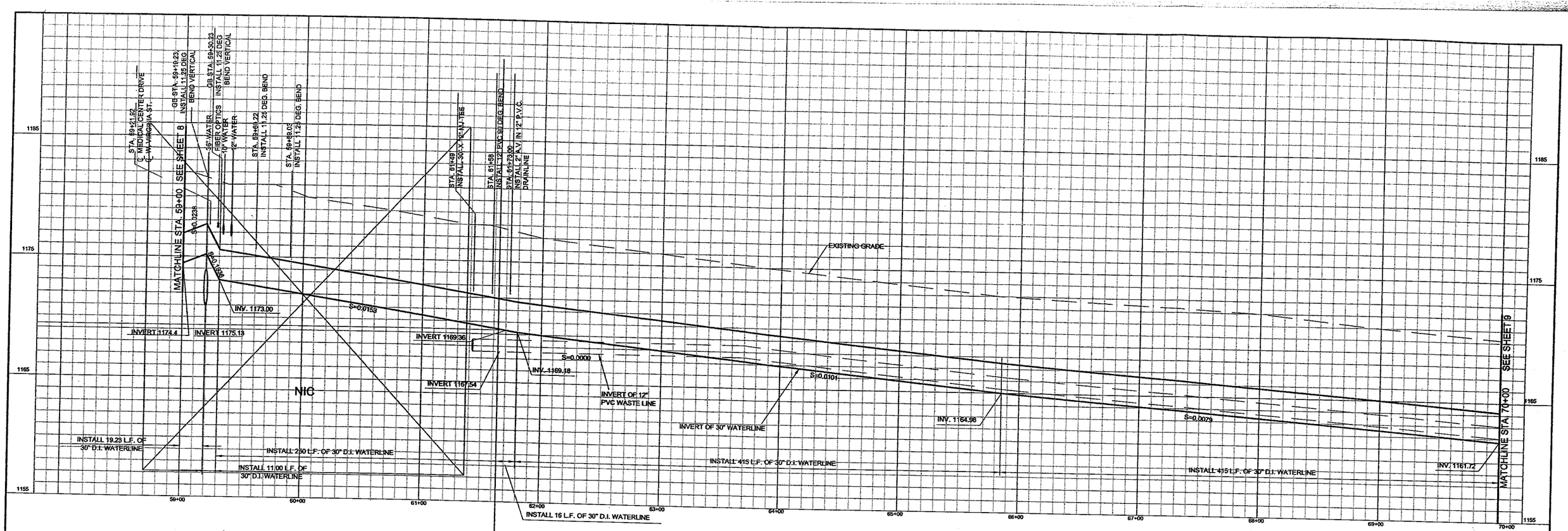


PROFILE SCALE
HORIZ. 1" = 40'
VERT. 1" = 4'

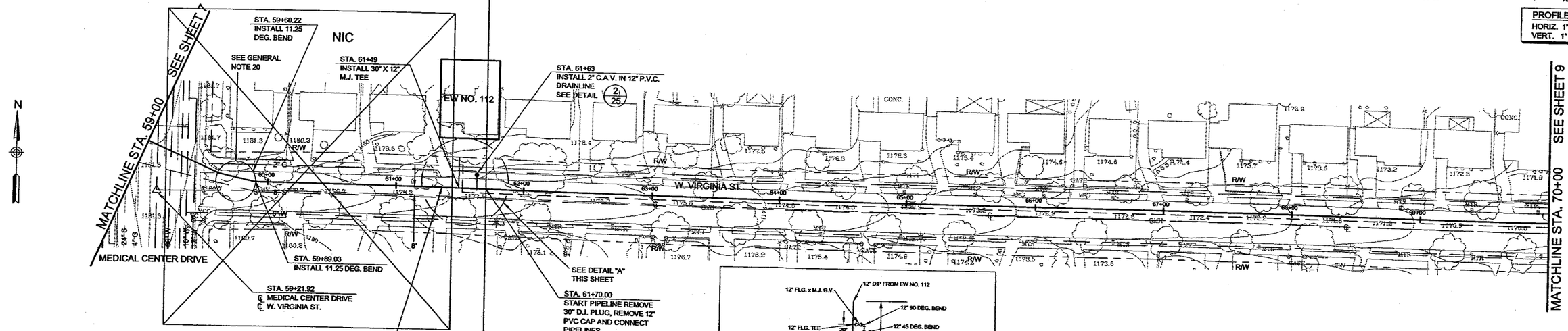


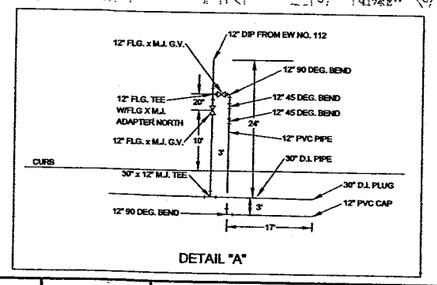


DETAIL "A"

IF SHEET IS LESS THAN
22" x 34"
IT IS A REDUCED PRINT.
SCALE REDUCED ACCORDINGLY.

RECORD DRAWINGS

| NO. | DATE | DESCRIPTION | NO. | DATE | DESCRIPTION |
|---|---|---|---|---|---|

REVISIONS

DESIGNED BY: JB
DRAWN BY: JC
CHECKED BY: DHD

URS
2520 Venture Oaks Way, Suite 250
Sacramento, CA 95833-3200
TEL: (916) 679-2000
FAX: (916) 929-7283

JOB No. 41-F2501400

REGISTERED PROFESSIONAL ENGINEER
No. 34357
Dwayne K. Bachelor
EXP. 6/30/03
CIVIL
STATE OF CALIFORNIA

MUSCOY OU REMEDIAL DESIGN
MUSCOY GROUNDWATER
CONTAMINATION SUPERFUND SITE

PLAN AND PROFILE
W. VIRGINIA ST.
STA. 59+00 TO STA. 70+00

Scale: 1"=40' | Date:07/2002 | Dwg. No.: 8

T:\PROJ\MUSCOYRD\JAMES\PIPELINES?TH90\ 19PPS6.DGN