ENCLOSURE 2 - FIGURES

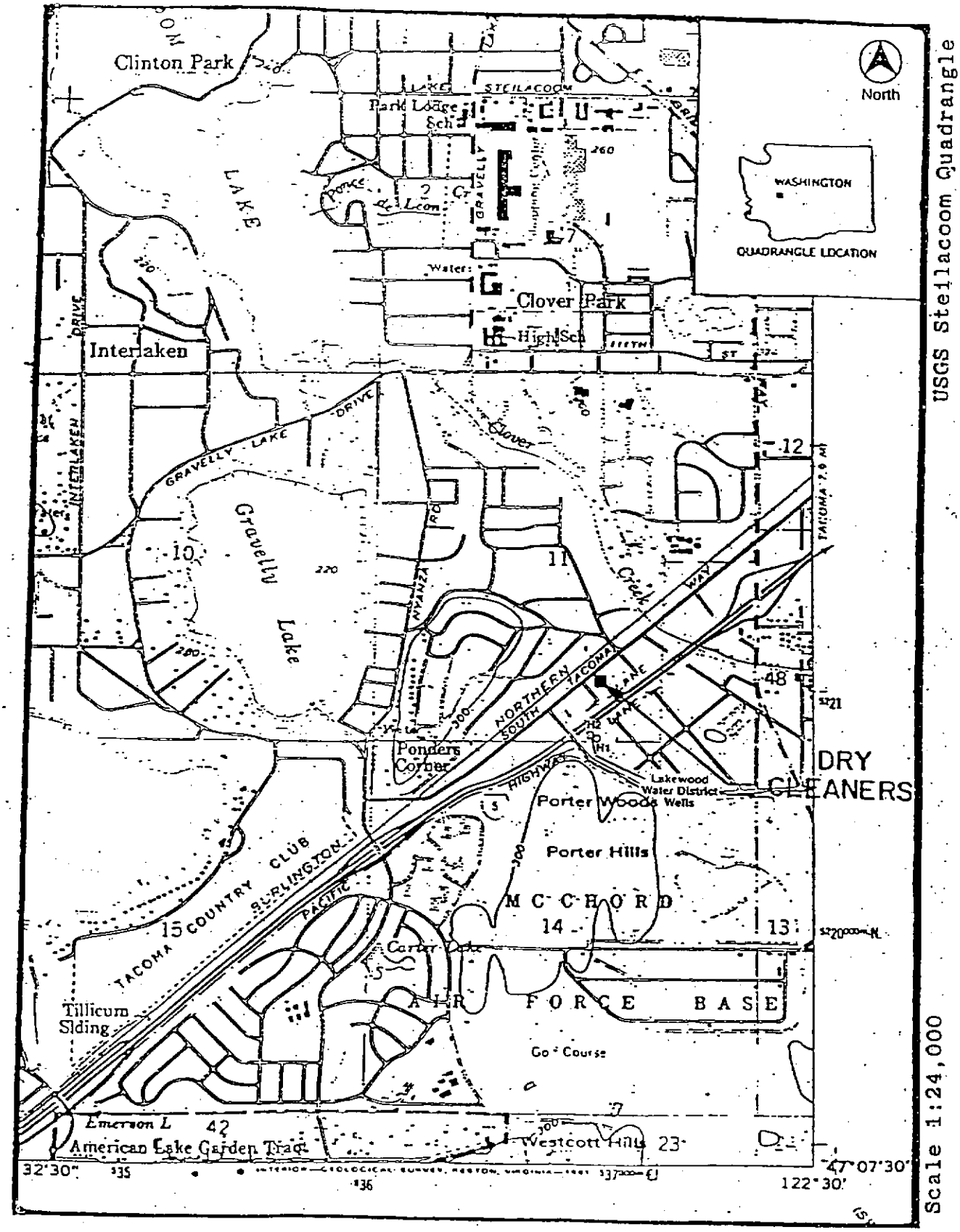

Figure 1: Site Location Map – Lakewood/Ponders Corner

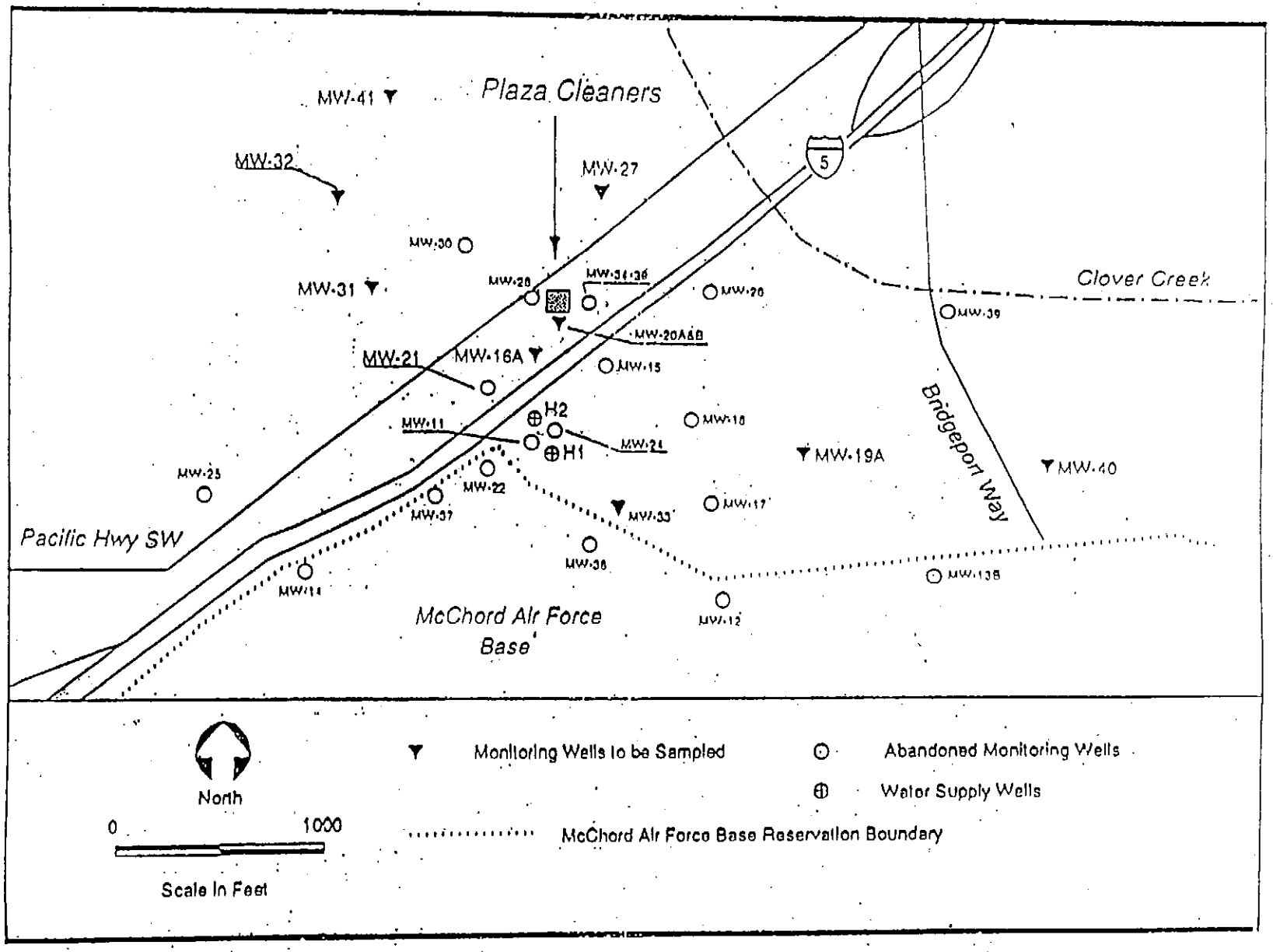

Figure 2: Monitoring Well Locations Map- Lakewood Ponders Corner

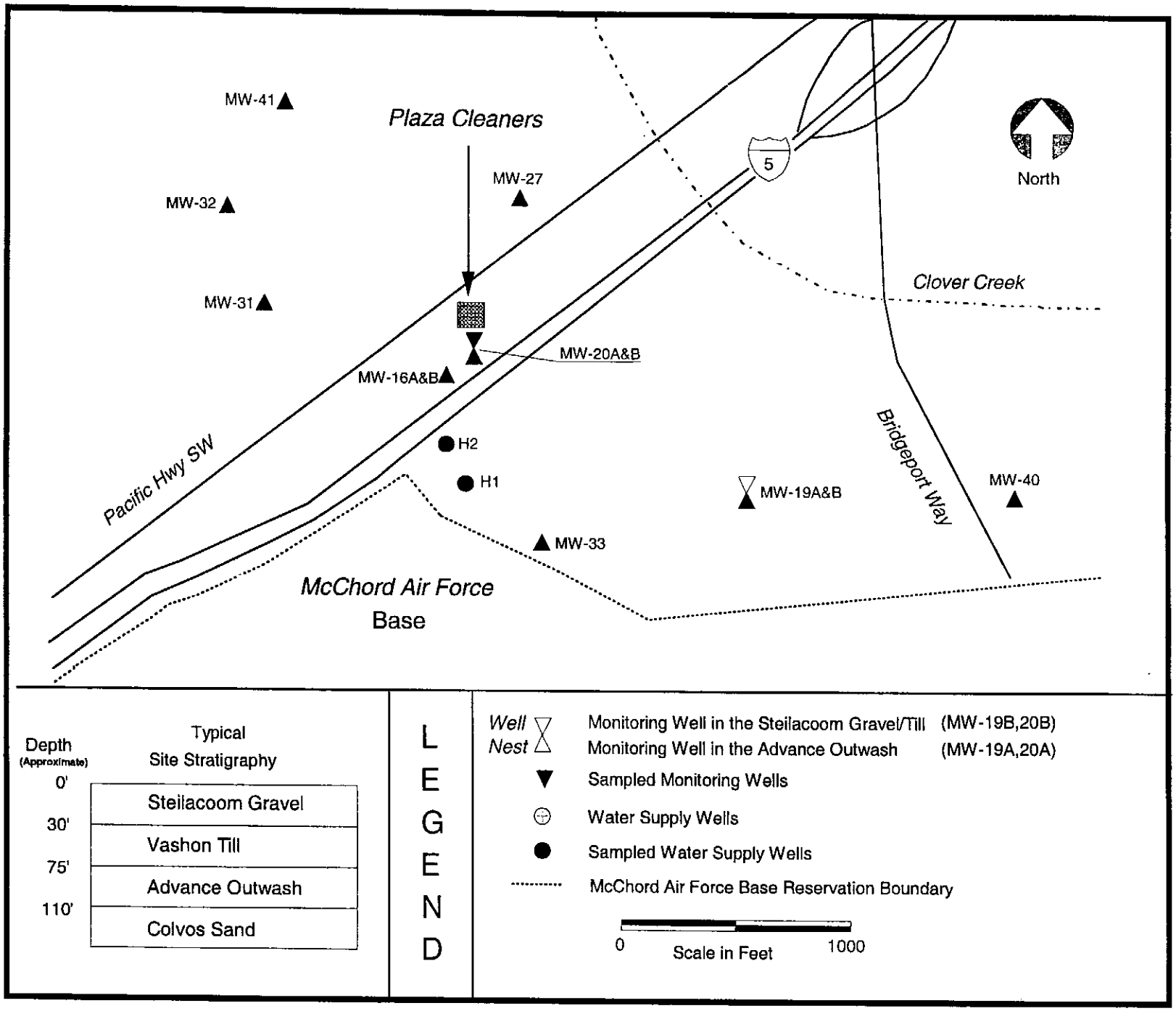

Figure 3: Currently Existing Monitoring Wells-Lakewood/Ponders Corner

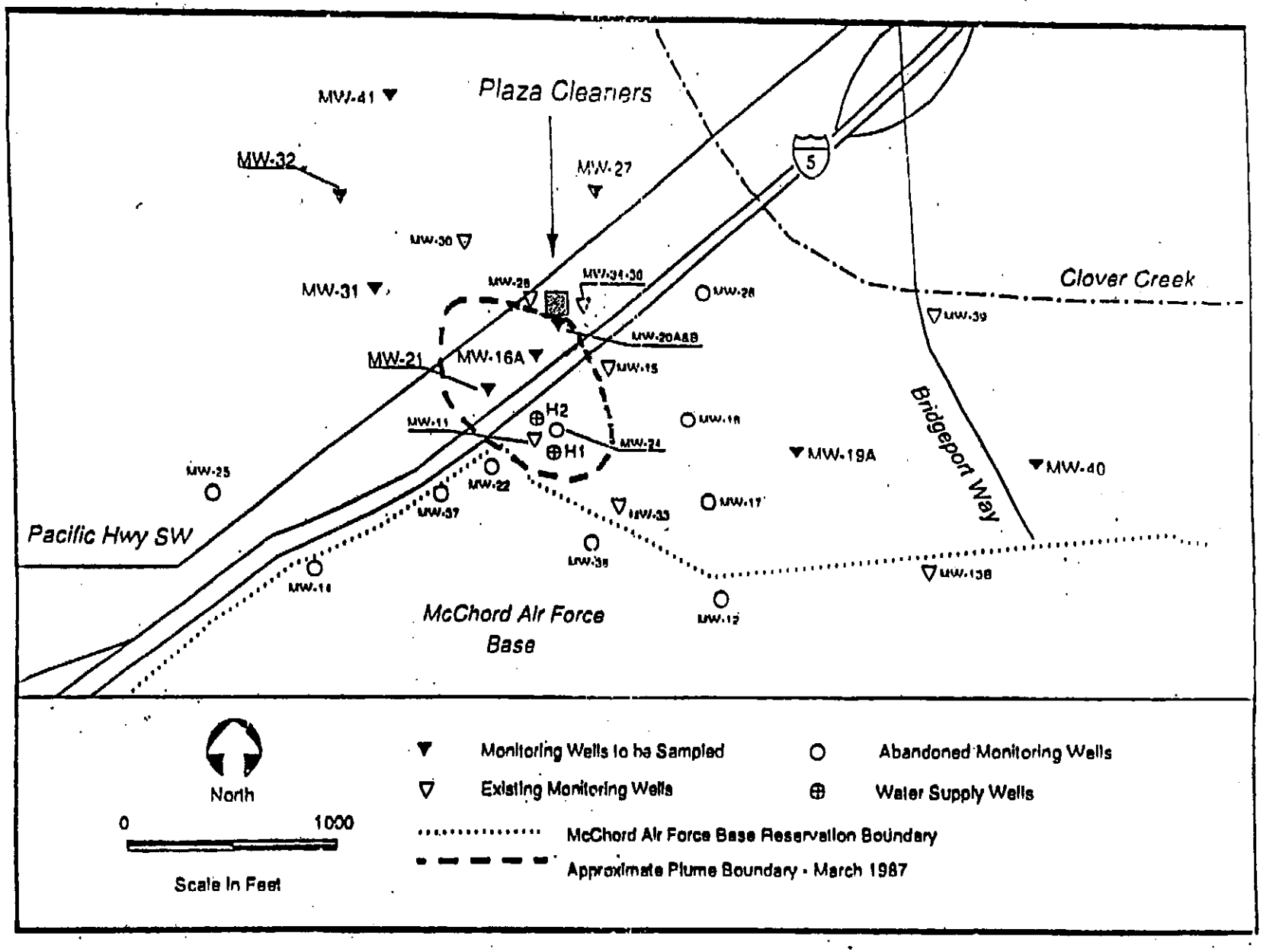

FIGURE 4: Current Groundwater Plume – Lakewood/Ponders Corner

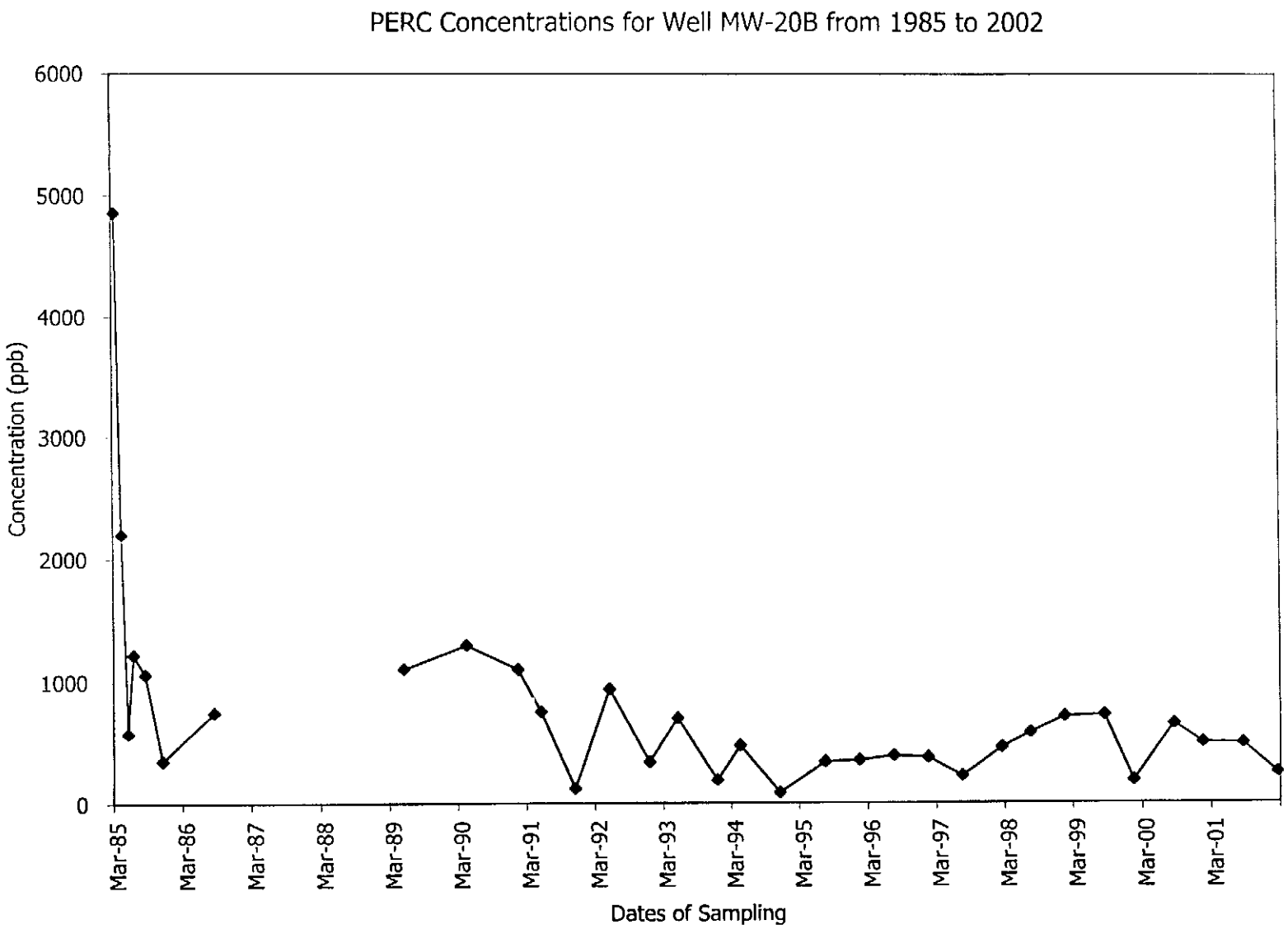
PERC Concentrations for Well MW-20B from 1985 to 2002
Concentration (ppb)
6000
5000
4000
3000
2000
1000
0
Mar-85
Mar-86
Mar-87
Mar-88
Mar-89
Mar-90
Mar-91
Mar-92
Mar-93
Mar-94
Mar-95
Mar-96
Mar-97
Mar-98
Mar-99
Mar-00
Mar-01
Dates of Sampling

Figure 5

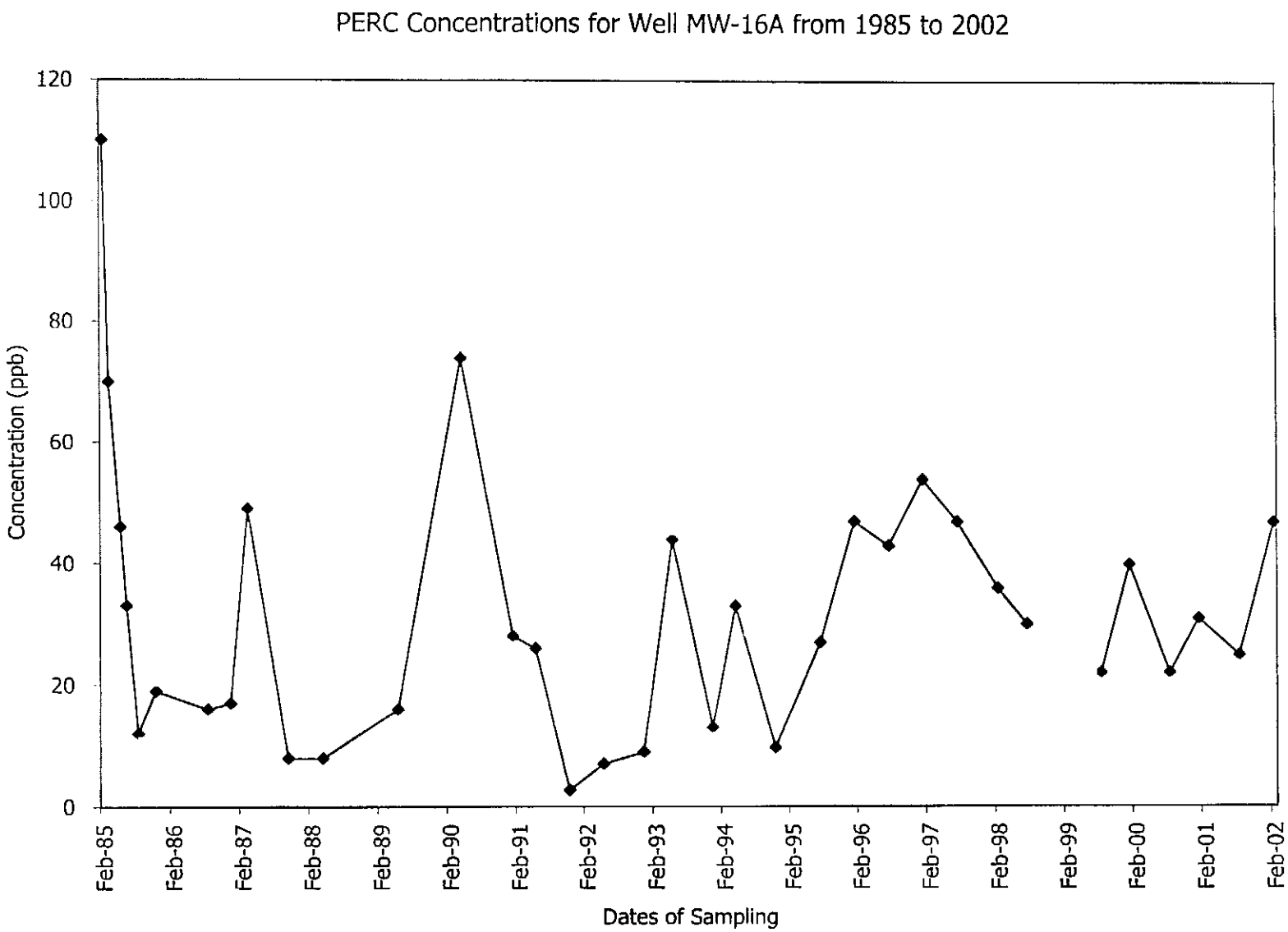
PERC Concentrations for Well MW-16A from 1985 to 2002
Concentration (ppb)
120
100
80
60
40
20
0
Feb-85
Feb-86
Feb-87
Feb-88
Feb-89
Feb-90
Feb-91
Feb-92
Feb-93
Feb-94
Feb-95
Feb-96
Feb-97
Feb-98
Feb-99
Feb-00
Feb-01
Feb-02
Dates of Sampling

Figure 6

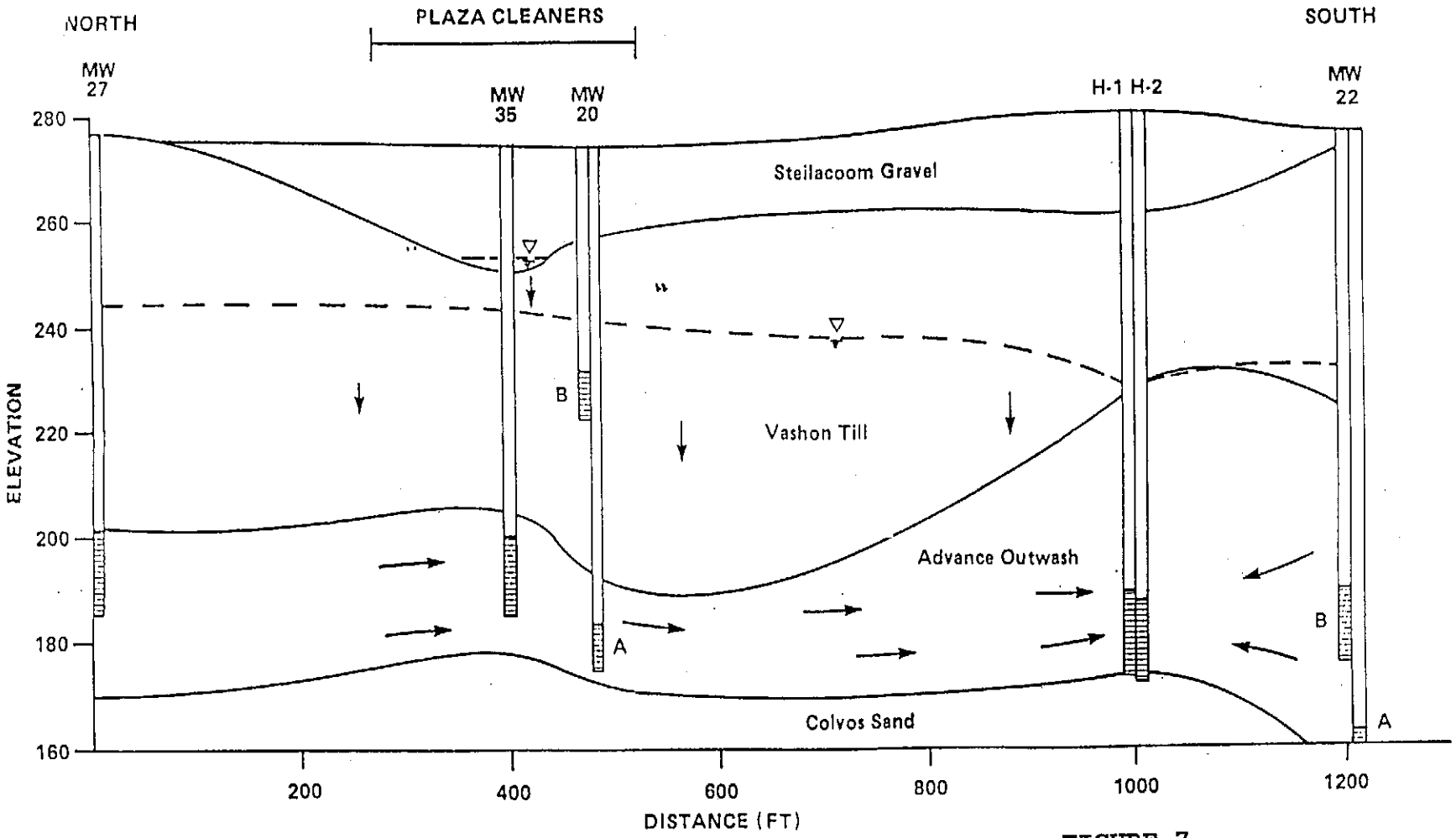

TYPICAL GROUNDWATER ELEVATIONS UNDER PUMPING CONDITIONS

DIRECTION OF GROUNDWATER MOVEMENT UNDER PUMPING CONDITIONS

FIGURE 7

NORTH-SOUTH CROSS-SECTION BETWEEN PLAZA CLEANERS AND H1 AND H2

(adapted from CH2MHill, Ponders Corner Feasibility Study)

1985