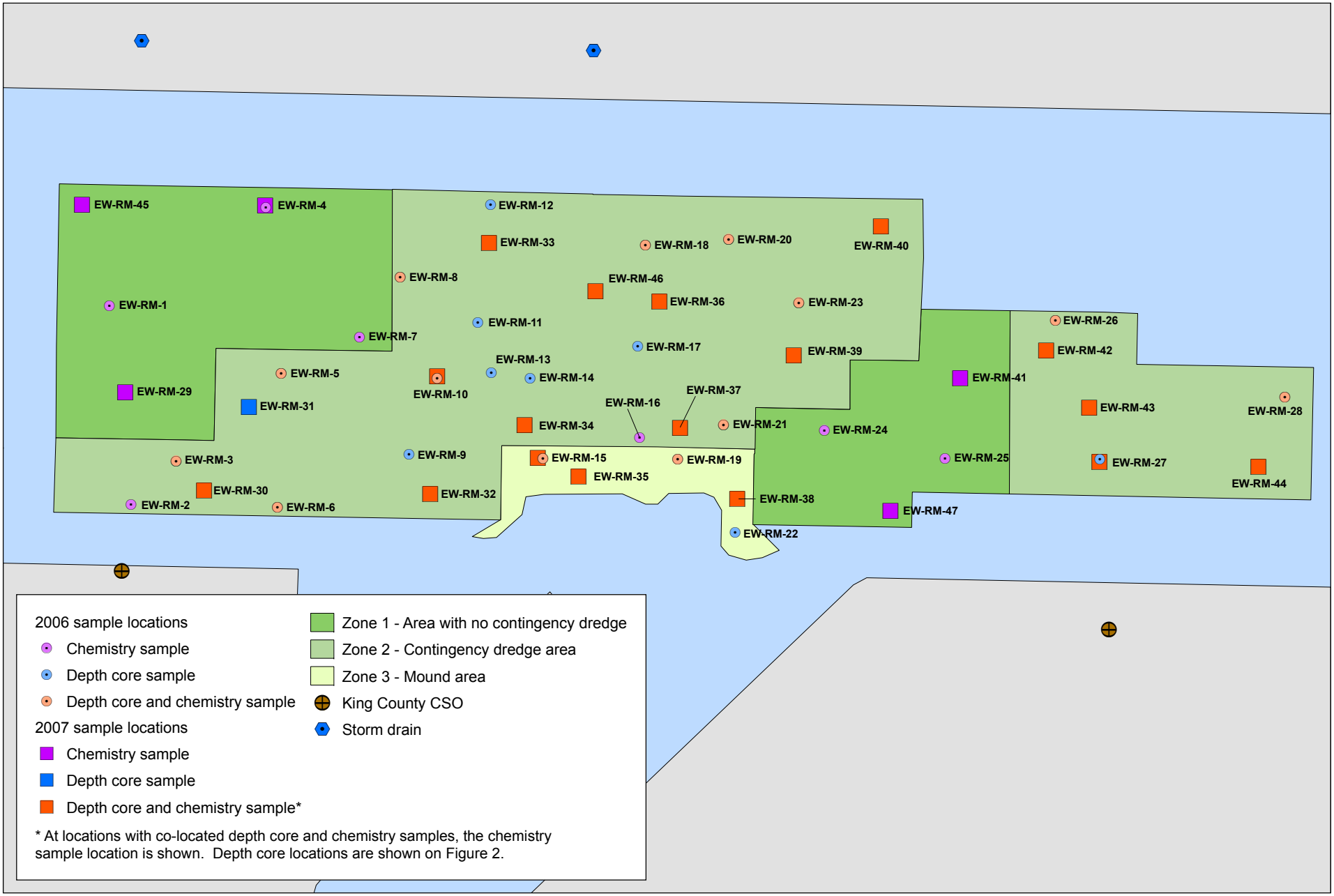

Wind Ward LLC environmental

N

0 250 500 Feet

0 50 100 Meters

Figure 1. Sample locations

DRAFT

Prepared by STS, 04/12/07, Map 2898; W:\Projects\00-08-08 East Waterway\EW-POS support\Data\GIS\Recontamination\2007 Data Report

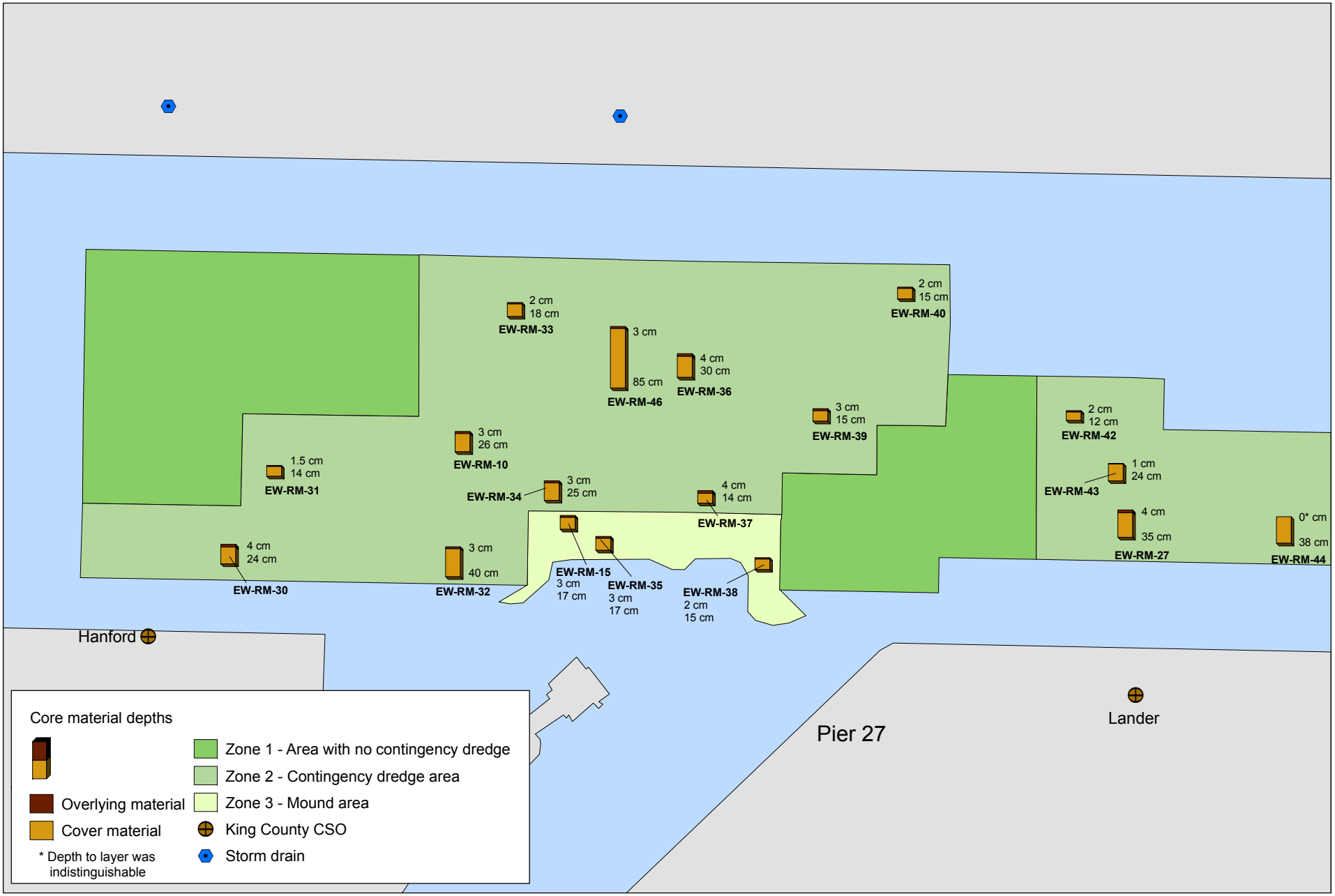

Wind Ward LLC environmental

Figure 2. Depth to material in core samples

DRAFT

Prepared by STS, 04/11/07, Map 2899; W:\Projects\00-08-08 East Waterway\EW-POS support\Data\GIS\Recontamination\2007 Data Report

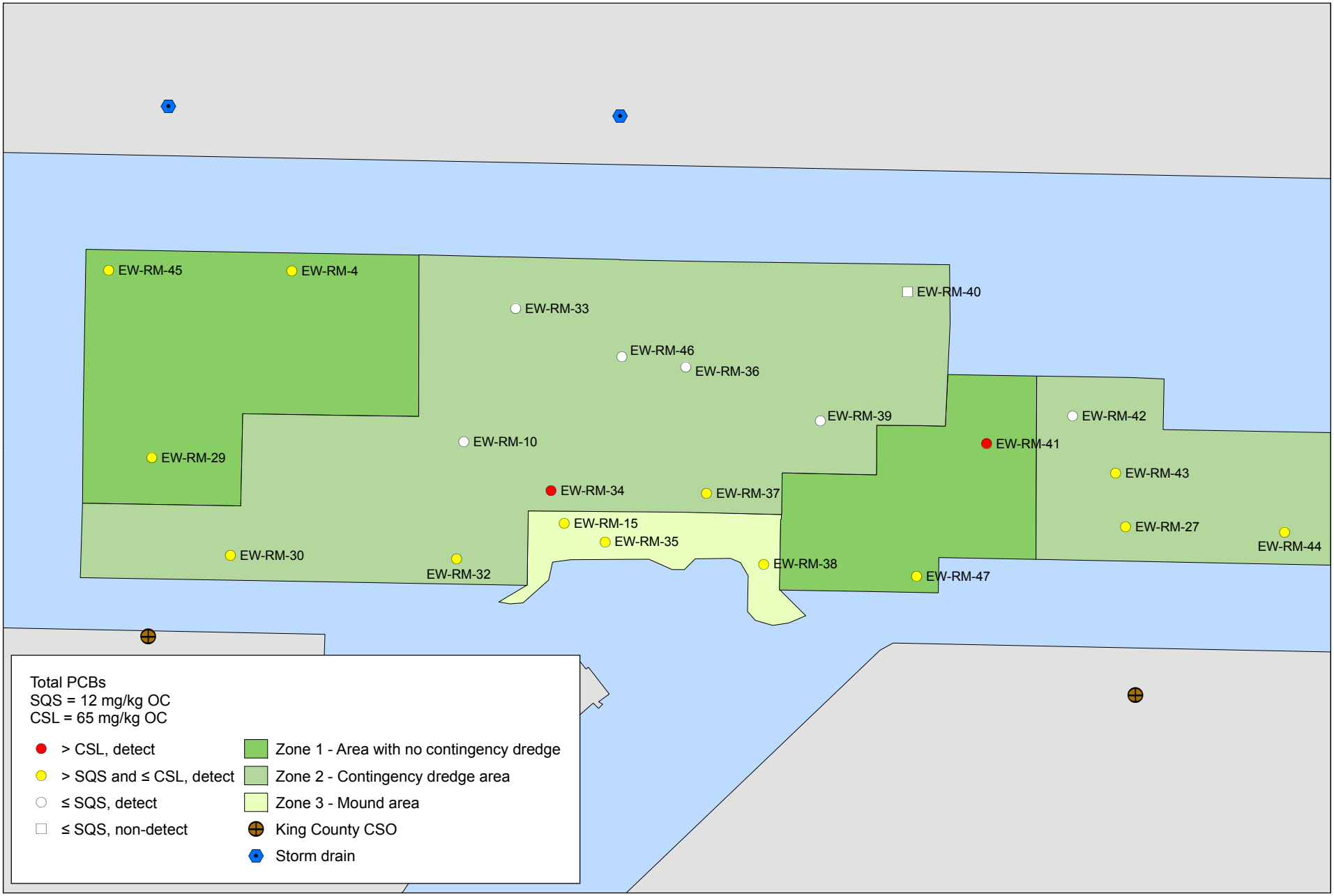

Wind Ward LLC environmental

N

0 250 500 Feet

0 50 100 Meters

Figure 3. Exceedances of SQS/CSL for total PCBs in East Waterway

DRAFT

Prepared by STS, 04/09/07, Map 29900; W:\Projects\00-08-08 East Waterway\EW-POS support\Data\GIS\Recontamination\2007 Data Report

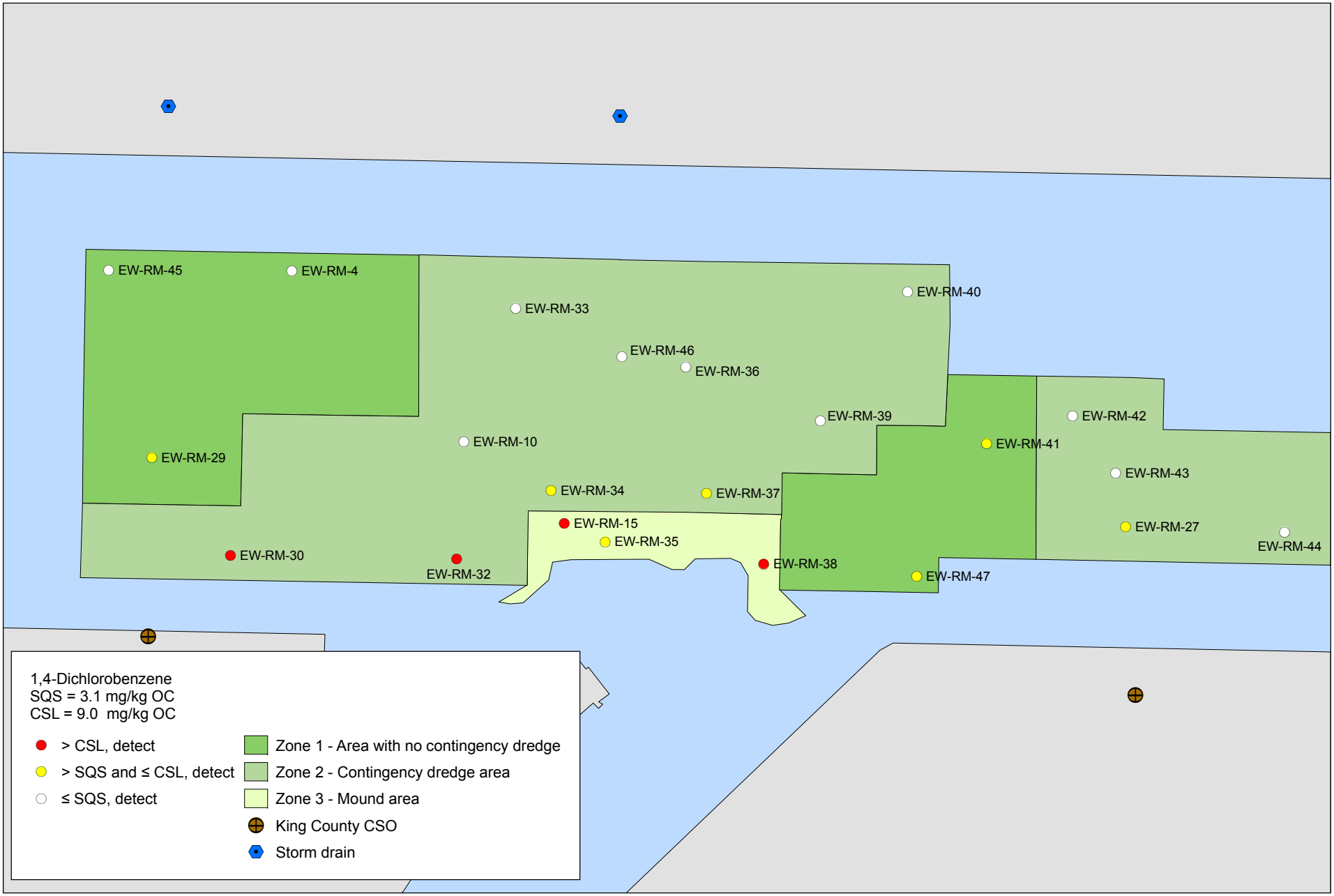

Wind Ward LLC environmental

N

0 250 500 Feet

0 50 100 Meters

Figure 4. Exceedances of SQS/CSL for 1,4-dichlorobenzene in East Waterway

DRAFT

Prepared by STS, 04/09/07, Map 2901; W:\Projects\00-08-08 East Waterway\EW-POS support\Data\GIS\Recontamination\2007 Data Report

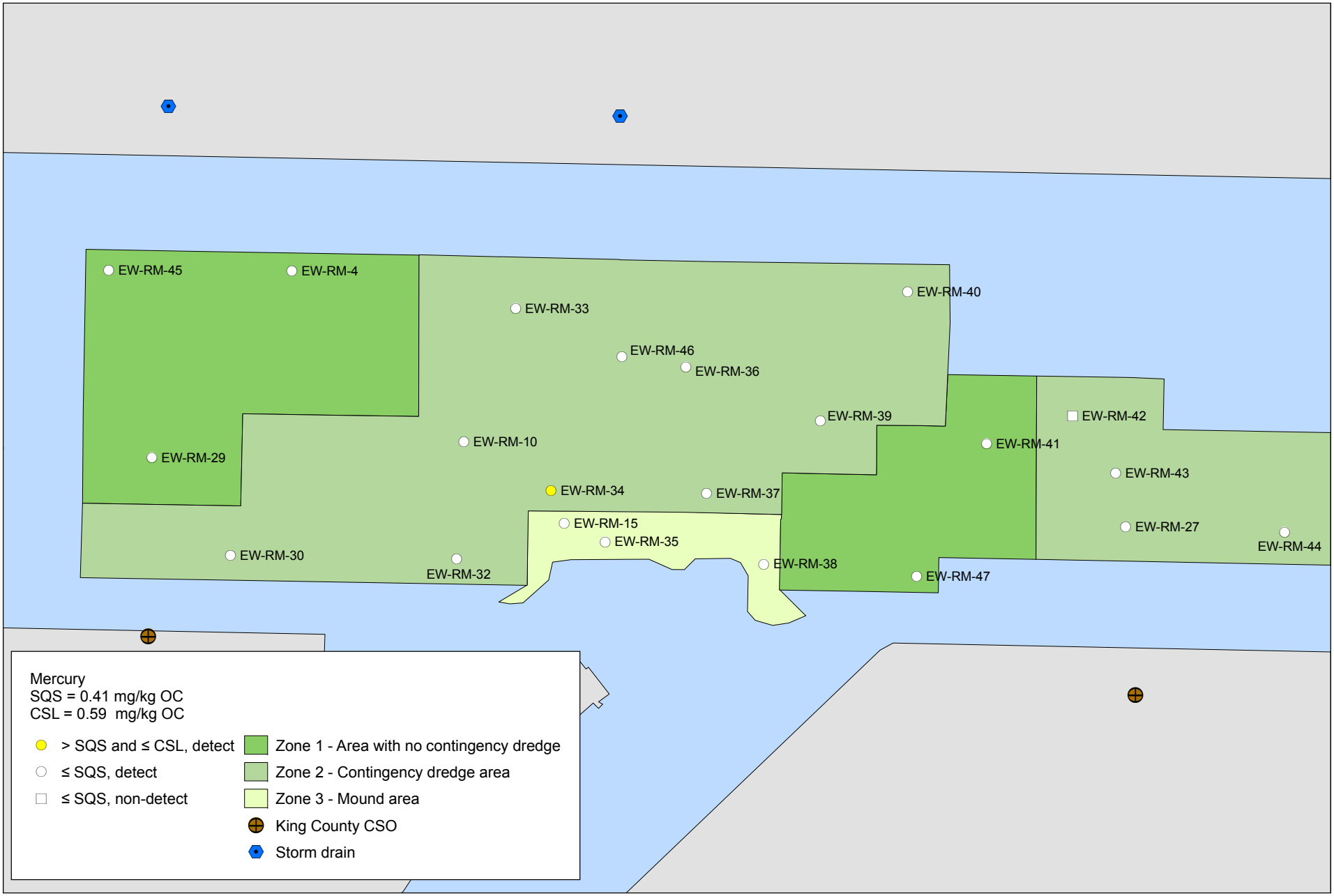

Wind Ward LLC environmental

N

0 250 500 Feet

0 50 100 Meters

Figure 5. Exceedances of SQS/CSL for mercury in East Waterway

DRAFT

Prepared by STS, 04/09/07, Map 29902; W:\Projects\00-08-08 East Waterway\EW-POS support\Data\GIS\Recontamination\2007 Data Report