RETEC

PORT OF SEATTLE
T-117
PORS5-19078-300

CROSS SECTION LOCATIONS

DATE: 5/15/06 | DWN. BY: JDH/sea

FIGURE 3-13

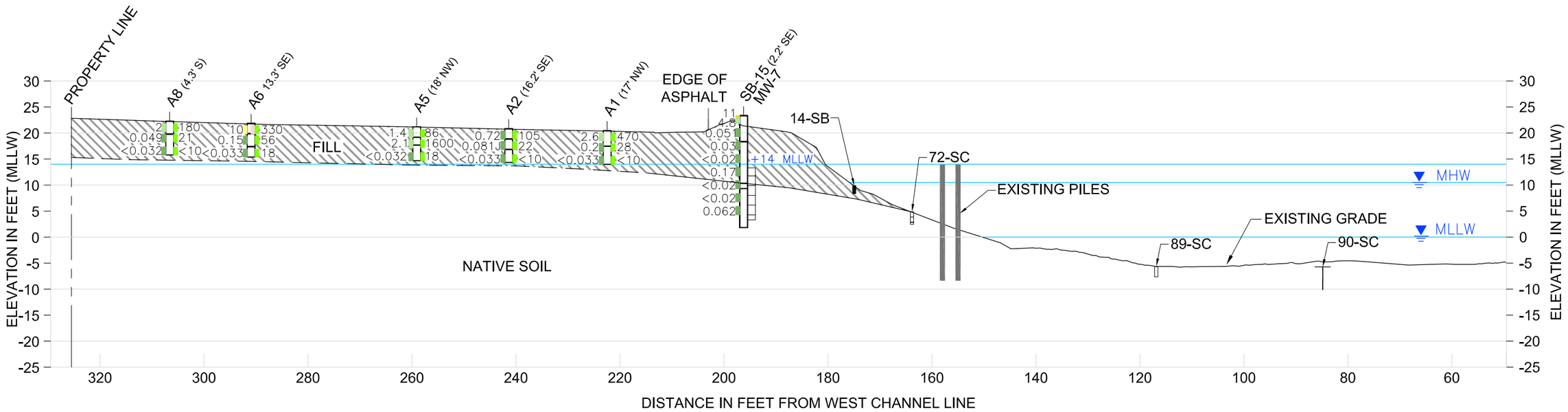

SECTION M1

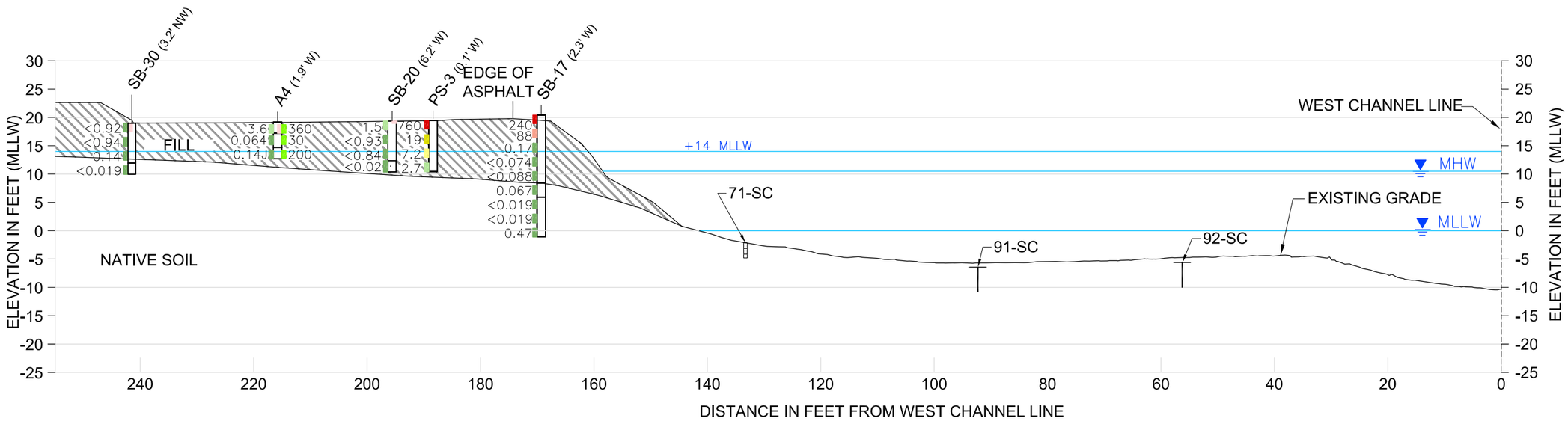

SECTION M2

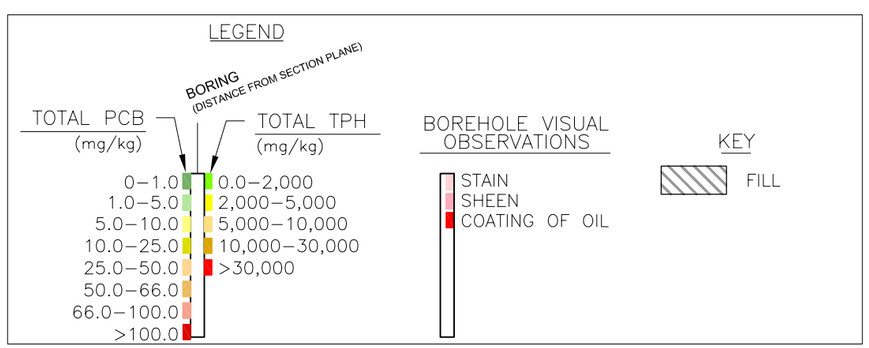

10 0 20
SCALE IN FEET

RETEC

PORT OF SEATTLE TERMINAL 117 PORS5-19078-300	ANALYTICAL DATA CROSS-SECTIONS M1 AND M2
DATE: 05/15/06 DRWN: A.S./SEA	FIGURE 3-14

File: H:\19078\19078g005.dwg Layout: SECT M1&M2 User: astenberg Plotted: May 15, 2006 – 4:54pm Xref's: 19078B001, 19078_T-117_SURFACE

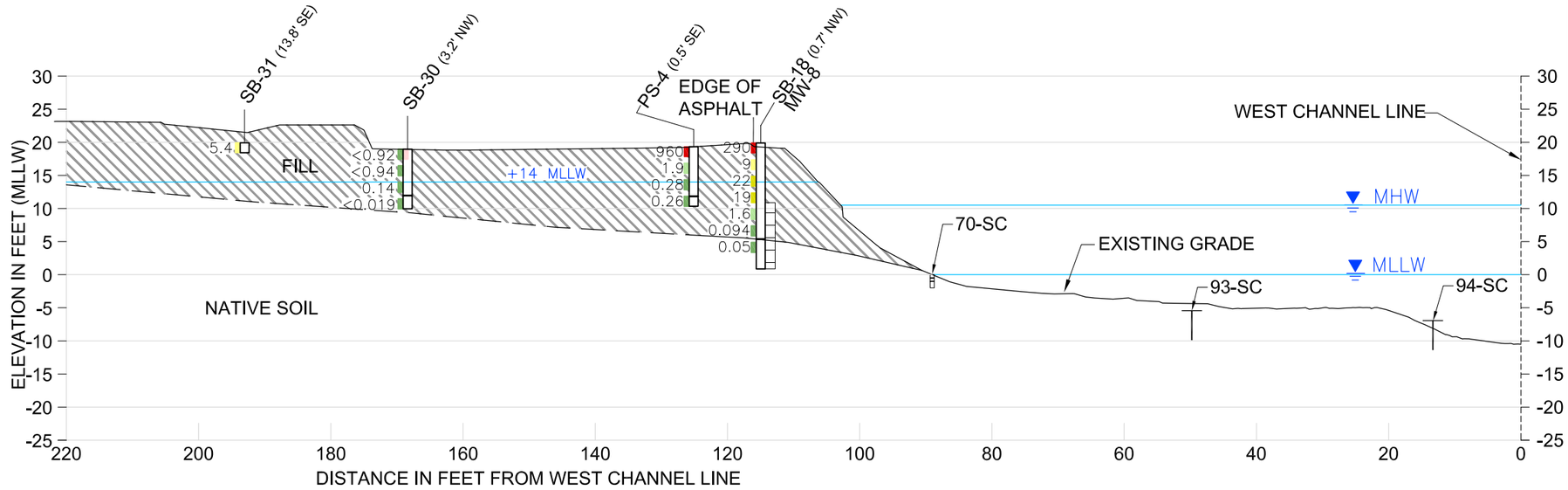

SECTION M3

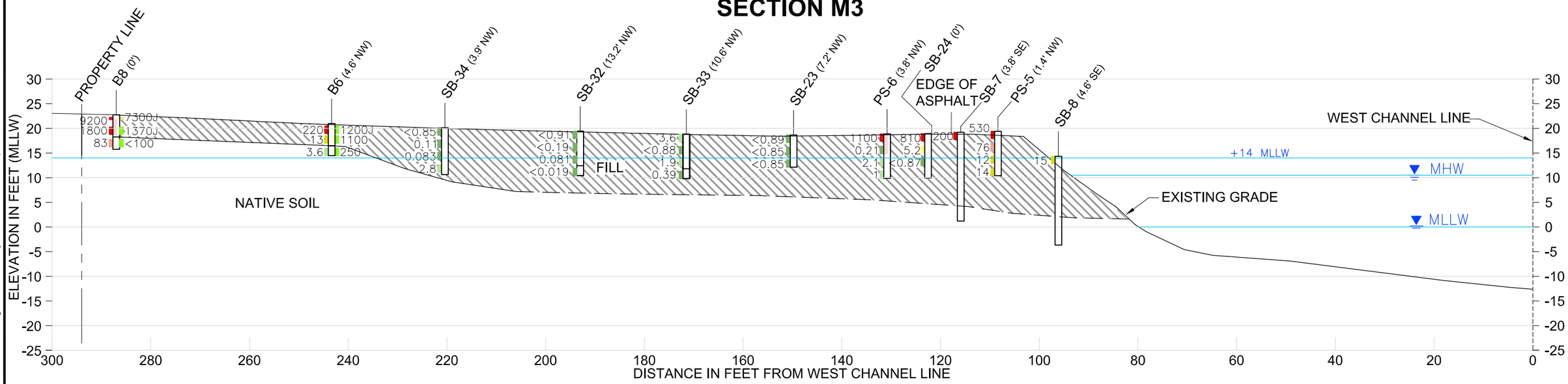

SECTION 11

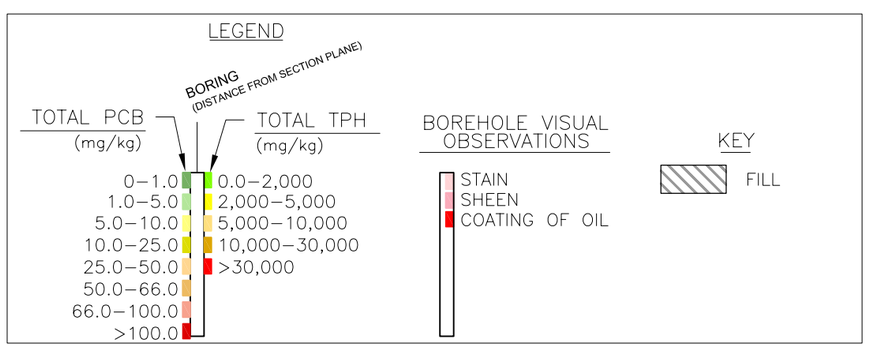

10 0 20
SCALE IN FEET

RETEC

PORT OF SEATTLE TERMINAL 117 PORS5-19078-300	ANALYTICAL DATA CROSS-SECTIONS M3 AND 11
DATE: 05/15/06 DRWN: A.S./SEA	FIGURE 3-15

File: H:\19078\19078g005.dwg Layout: SECT M3&11 User: astenberg Plotted: May 15, 2006 - 4:54pm Xref's: 19078B001, 19078_T-117_SURFACE

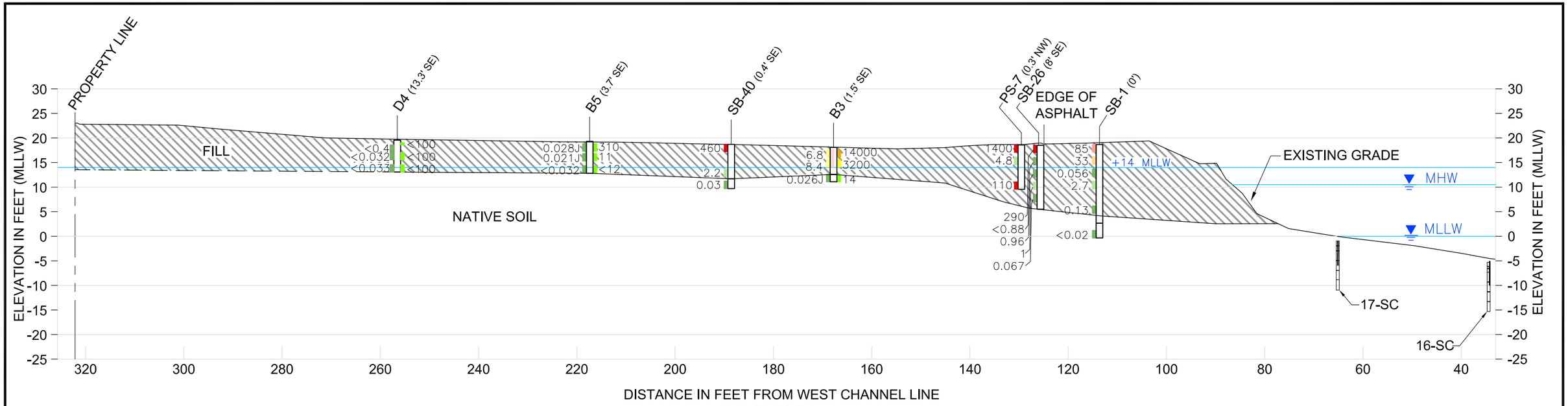

SECTION 1

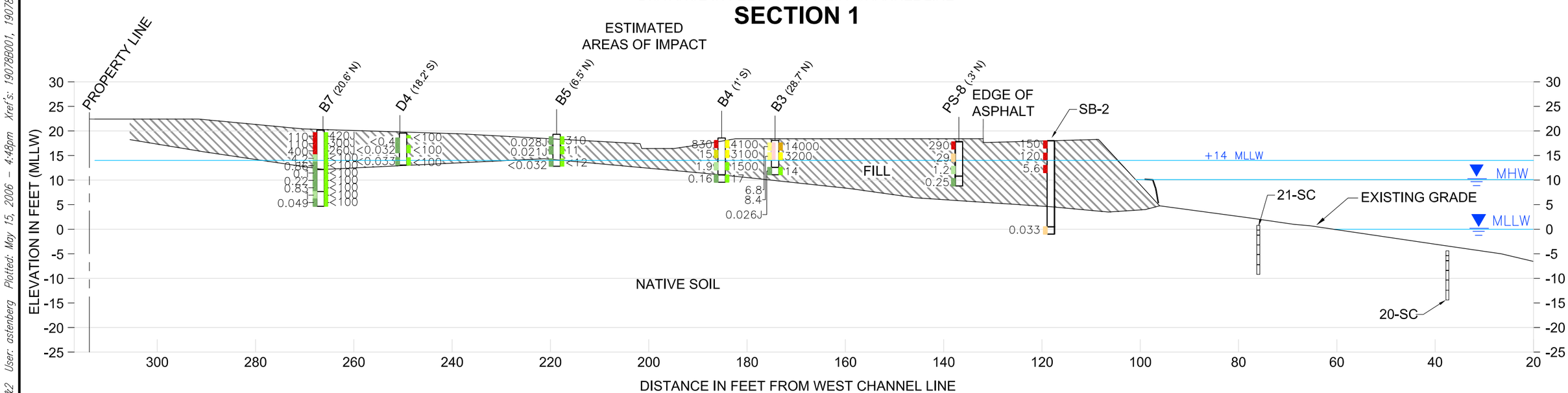

SECTION 2

LEGEND

BORING (DISTANCE FROM SECTION PLANE)

TOTAL PCB (mg/kg)	TOTAL TPH (mg/kg)
0–1.0	0.0–2,000
1.0–5.0	2,000–5,000
5.0–10.0	5,000–10,000
10.0–25.0	10,000–30,000
25.0–50.0	>30,000
50.0–66.0	
66.0–100.0	
>100.0	

BOREHOLE VISUAL OBSERVATIONS
- STAIN
- SHEEN
- COATING OF OIL

KEY
- FILL

10 0 20
SCALE IN FEET

RETEC

PORT OF SEATTLE TERMINAL 117 PORS5-19078-300	ANALYTICAL DATA CROSS-SECTIONS 1 AND 2
DATE: 05/15/06 DRWN: A.S./SEA	FIGURE 3-16

File: H:\19078\19078g005.dwg Layout: SECT 1&2 User: astenberg Plotted: May 15, 2006 – 4:48pm Xref's: 19078B001, 19078_T-117_SURFACE

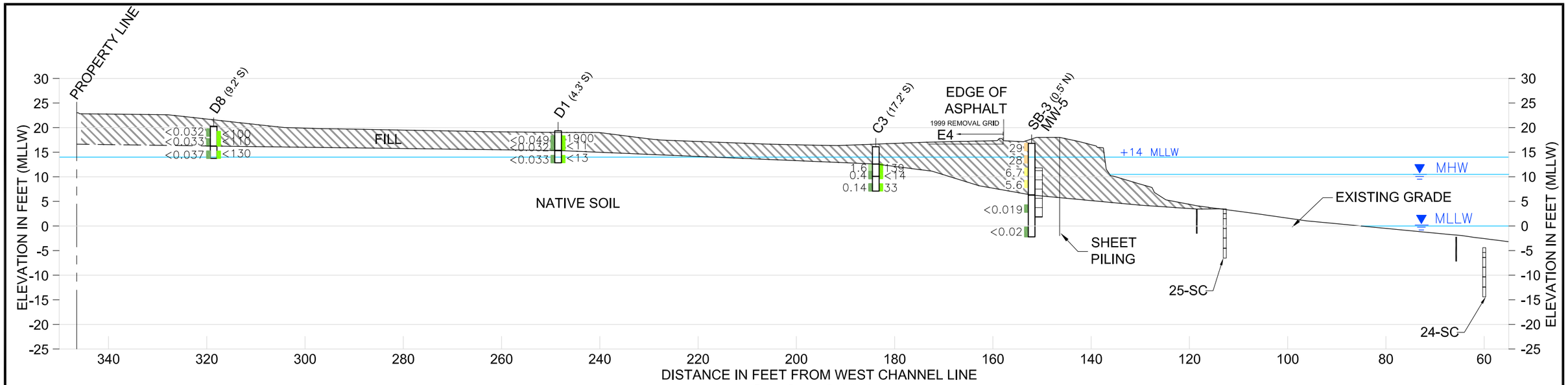

SECTION 3

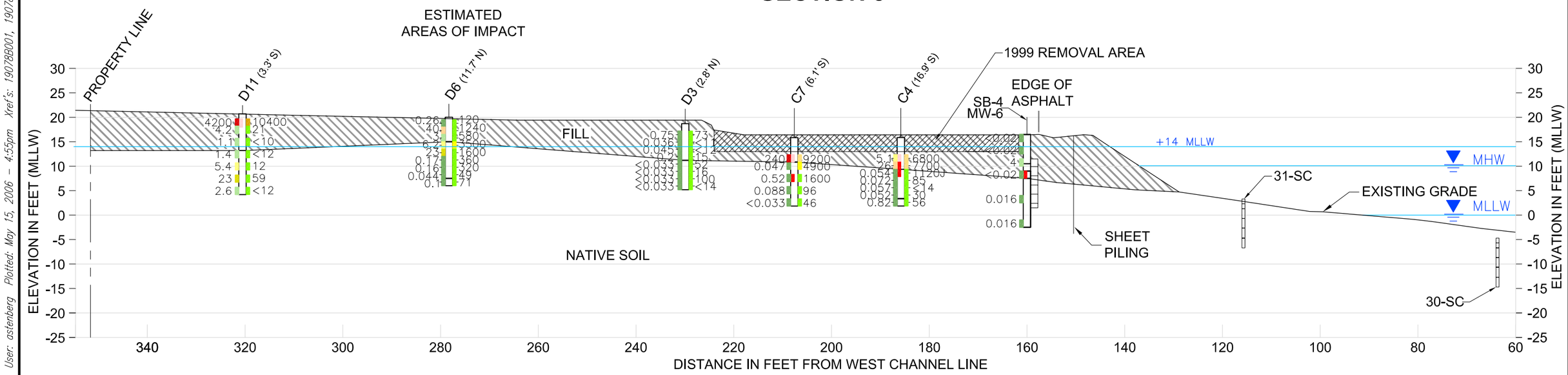

SECTION 4

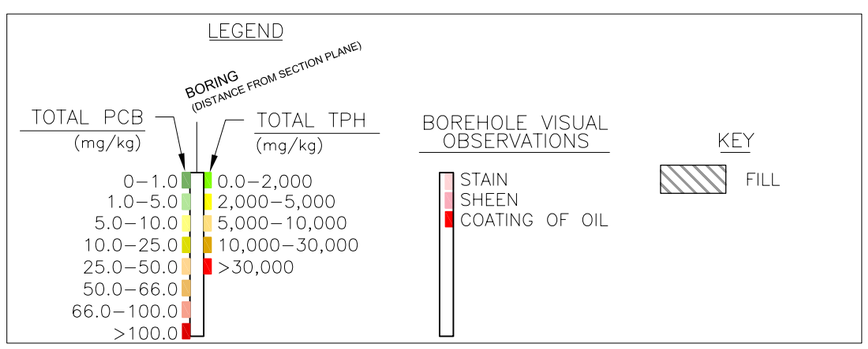

10 0 20
SCALE IN FEET

RETEC

PORT OF SEATTLE TERMINAL 117 PORS5-19078-300	ANALYTICAL DATA CROSS-SECTIONS 3 AND 4
DATE: 05/15/06 DRWN: A.S./SEA	FIGURE 3-17

File: H:\19078\19078g005.dwg Layout: SECT 3&4 User: astenberg Plotted: May 15, 2006 – 4:55pm Xref's: 19078B001, 19078_T-117_SURFACE

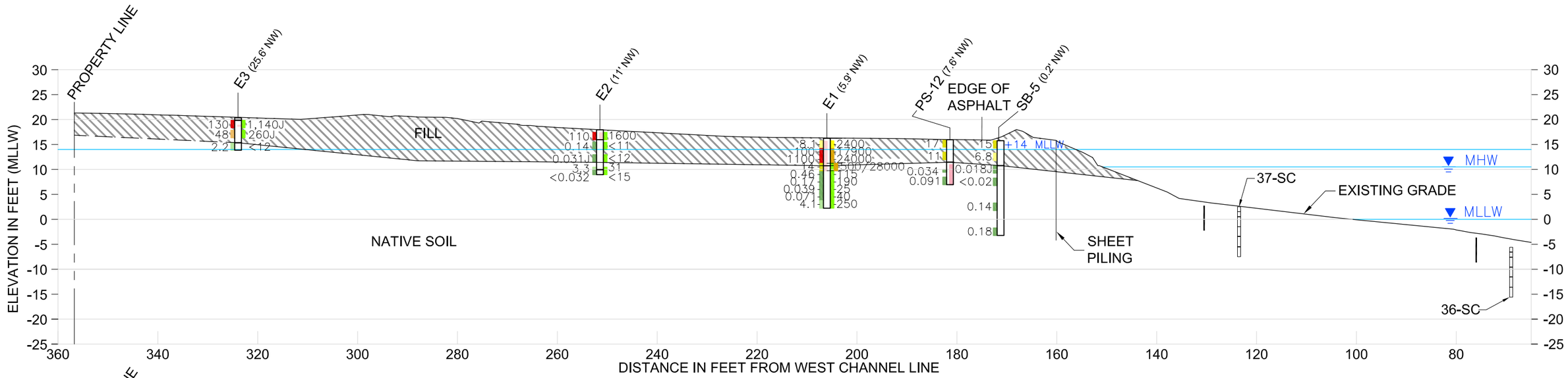

SECTION 5

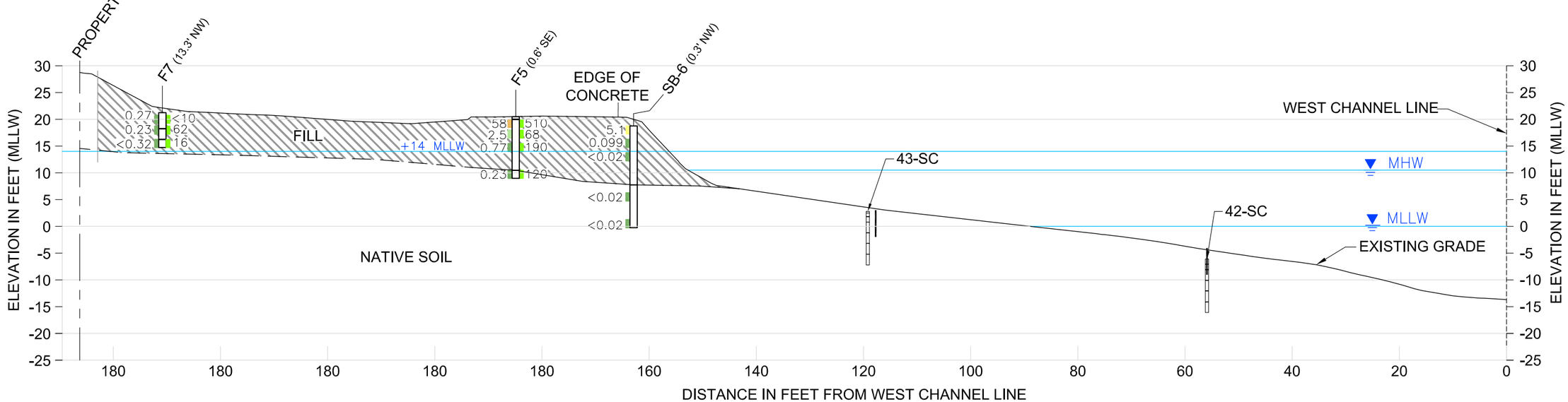

SECTION 6

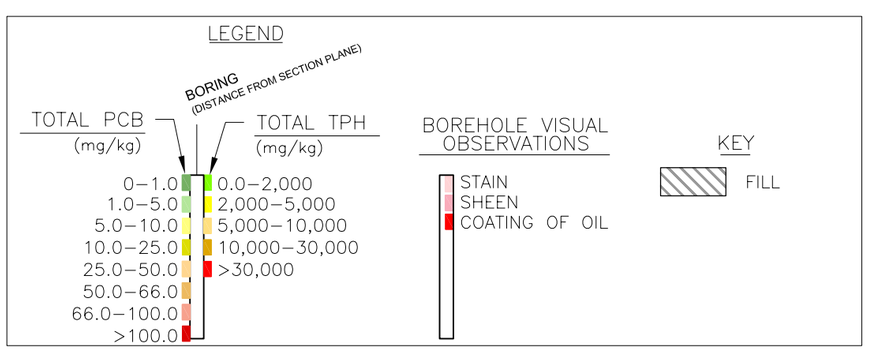

10 0 20
SCALE IN FEET

RETEC

PORT OF SEATTLE TERMINAL 117 PORS5-19078-300	ANALYTICAL DATA CROSS-SECTIONS 5 AND 6
DATE: 05/15/06 DRWN: A.S./SEA	FIGURE 3-18

File: H:\19078\19078g005.dwg Layout: SECT 5&6 User: astenberg Plotted: May 15, 2006 – 4:53pm Xref's: 19078B001, 19078_T-117_SURFACE

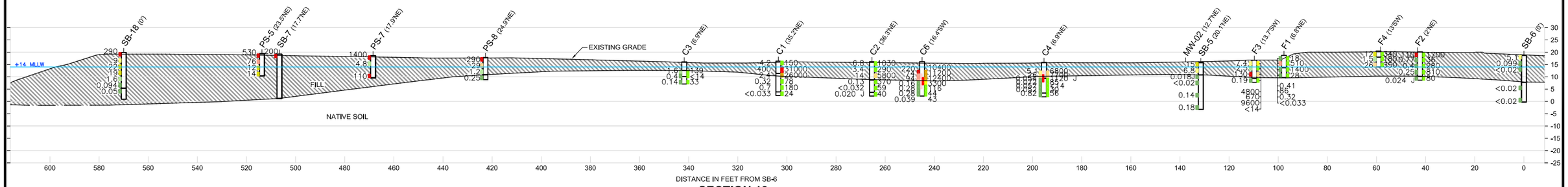

SECTION 12

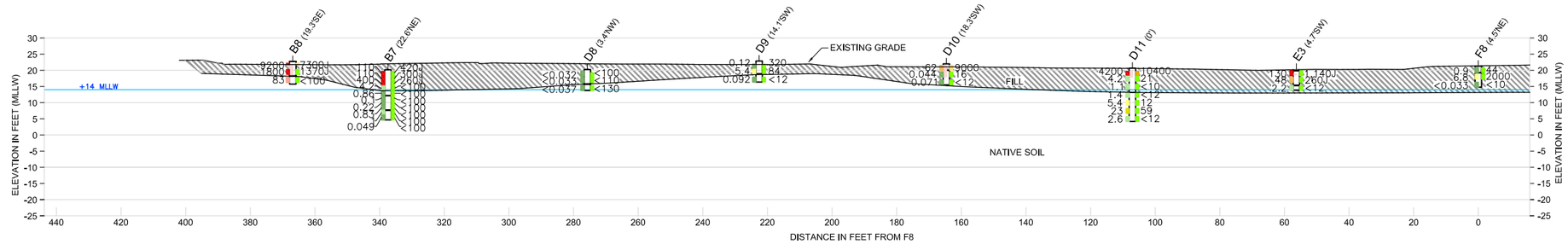

SECTION 13

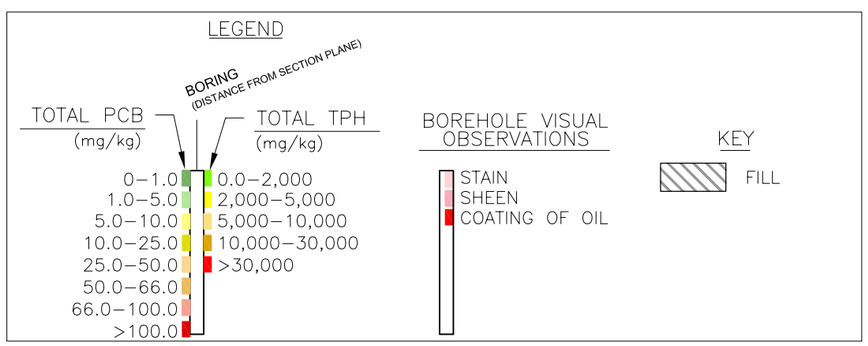

10 0 20
SCALE IN FEET

RETEC

PORT OF SEATTLE TERMINAL 117 PORS5-19078-300		ANALYTICAL DATA CROSS-SECTIONS 12 AND 13
DATE: 05/15/06	DRWN: A.S./SEA	FIGURE 3-19

File: H:\19078\19078g005.dwg Layout: SECT 12&13 User: astenberg Plotted: May 15, 2006 – 4:56pm Xref's: 19078B001, 19078_T-117_SURFACE