APPENDIX B. CHEMICAL DATA SET FOR EXISTING SQV SETS

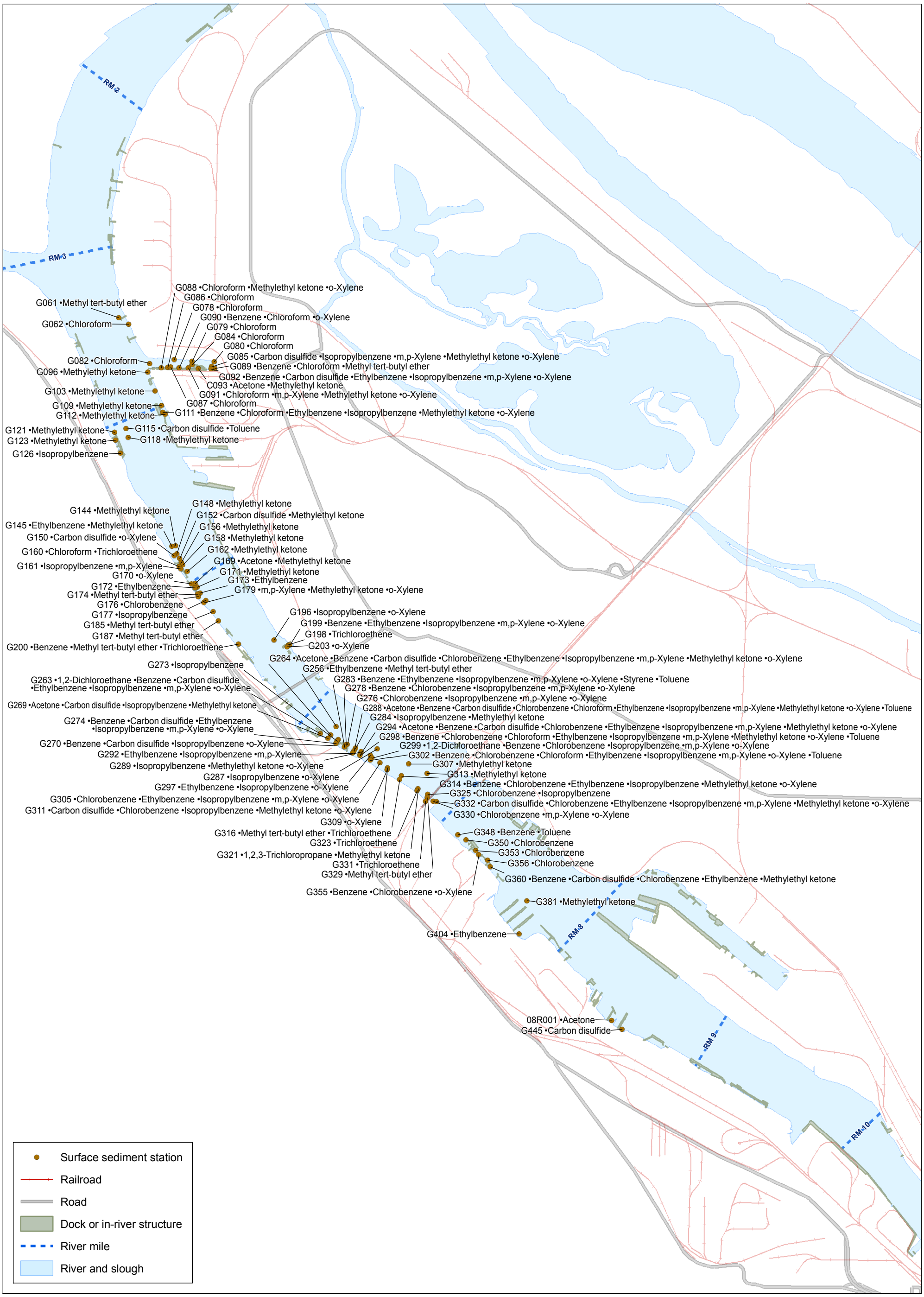

Figure B-1. Surface sediment stations with VOCs excluded from toxicity modeling

0 0.25 0.5 1 1.5 Miles

0 0.5 1 2 Kilometers

N

Wind Ward environmental LLC

Prepared by LSM 2-13-06 Map 2176

W:\Projects\01-25-01 Portland Harbor ERA\Data\GIS\Bioassay\

DO NOT QUOTE OR CITE
This document is currently under review by US EPA and its federal, state and tribal partners, and is subject to change in whole or in part.

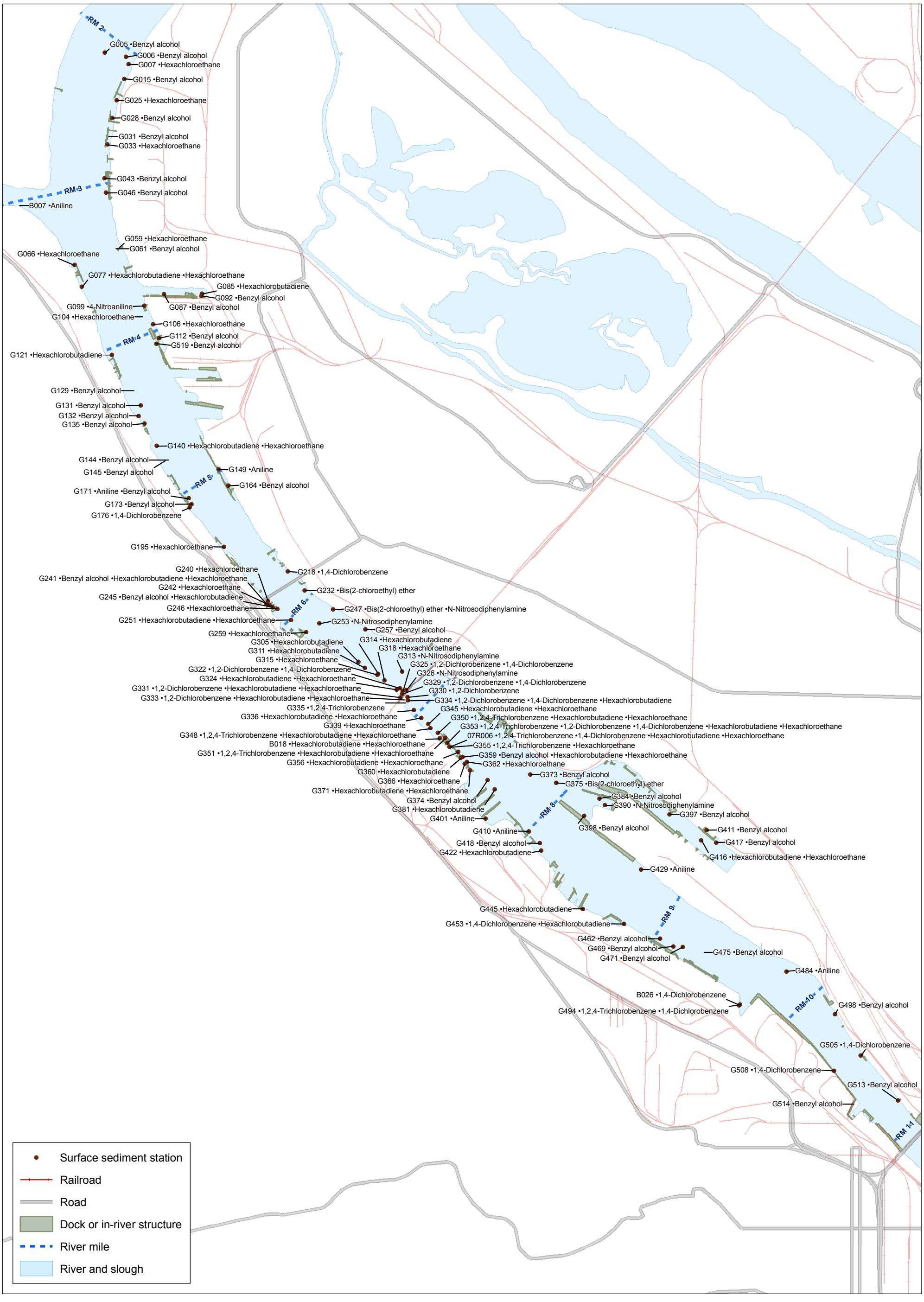

Figure B-2. Surface sediment stations with SVOCs excluded from toxicity modeling

0 0.25 0.5 1 1.5 Miles

0 0.5 1 2 Kilometers

N

Wind Ward environmental LLC

Prepared by LSM 2-15-06 Map 2175

W:\Projects\01-25-01 Portland Harbor ERA\Data\GIS\Bioassay\

DO NOT QUOTE OR CITE
This document is currently under review by US EPA and its federal, state and tribal partners, and is subject to change in whole or in part.

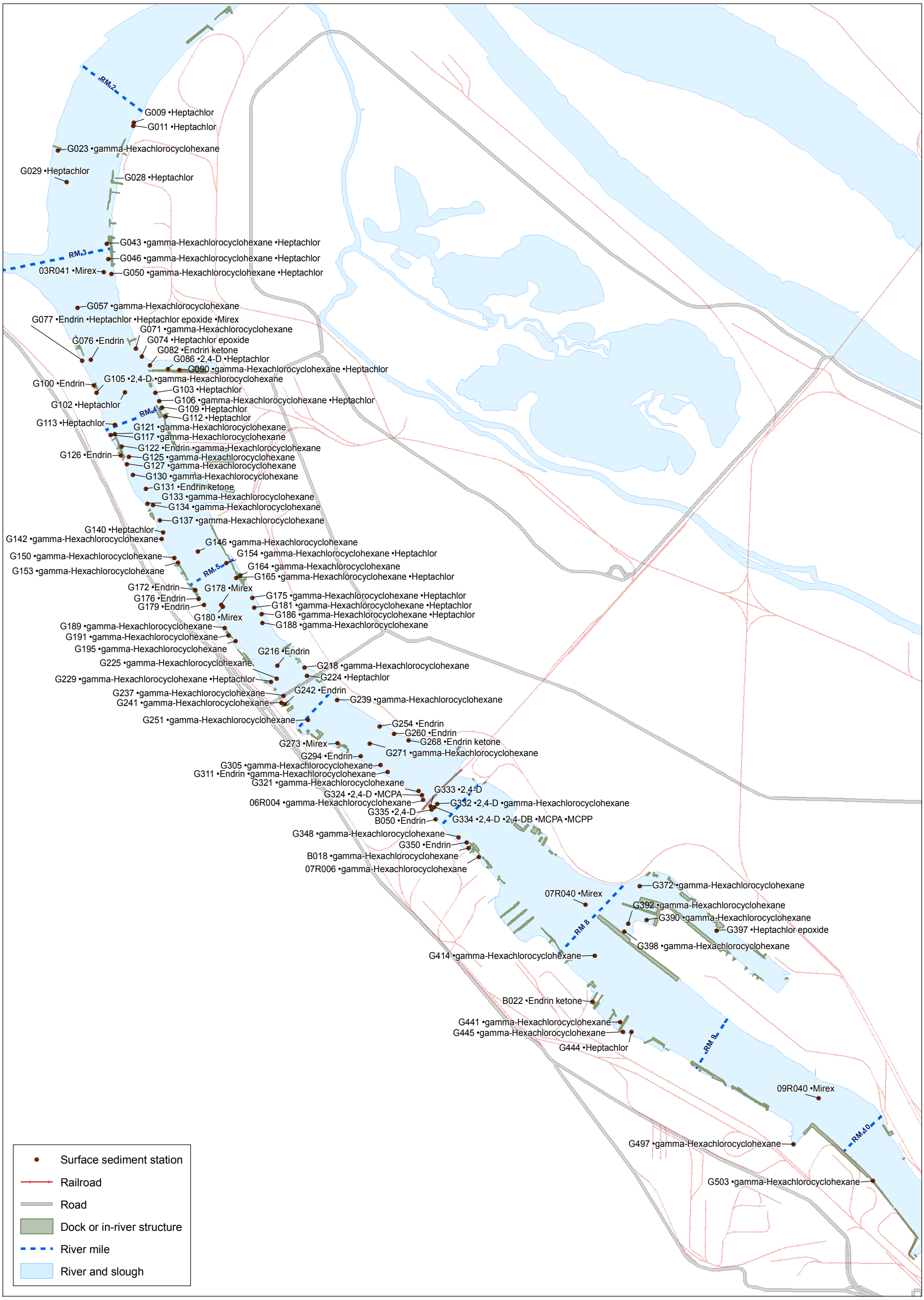

Figure B-3. Surface sediment stations with herbicides and pesticides excluded from toxicity modeling

0 0.25 0.5 1 1.5 Miles

0 0.5 1 2 Kilometers

N

Wind Ward environmental LLC

Prepared by LSM 2-9-06 Map 2174

W:\Projects\01-25-01 Portland Harbor ERA\Data\GIS\Bioassay\

DO NOT QUOTE OR CITE
This document is currently under review by US EPA and its federal, state and tribal partners, and is subject to change in whole or in part.

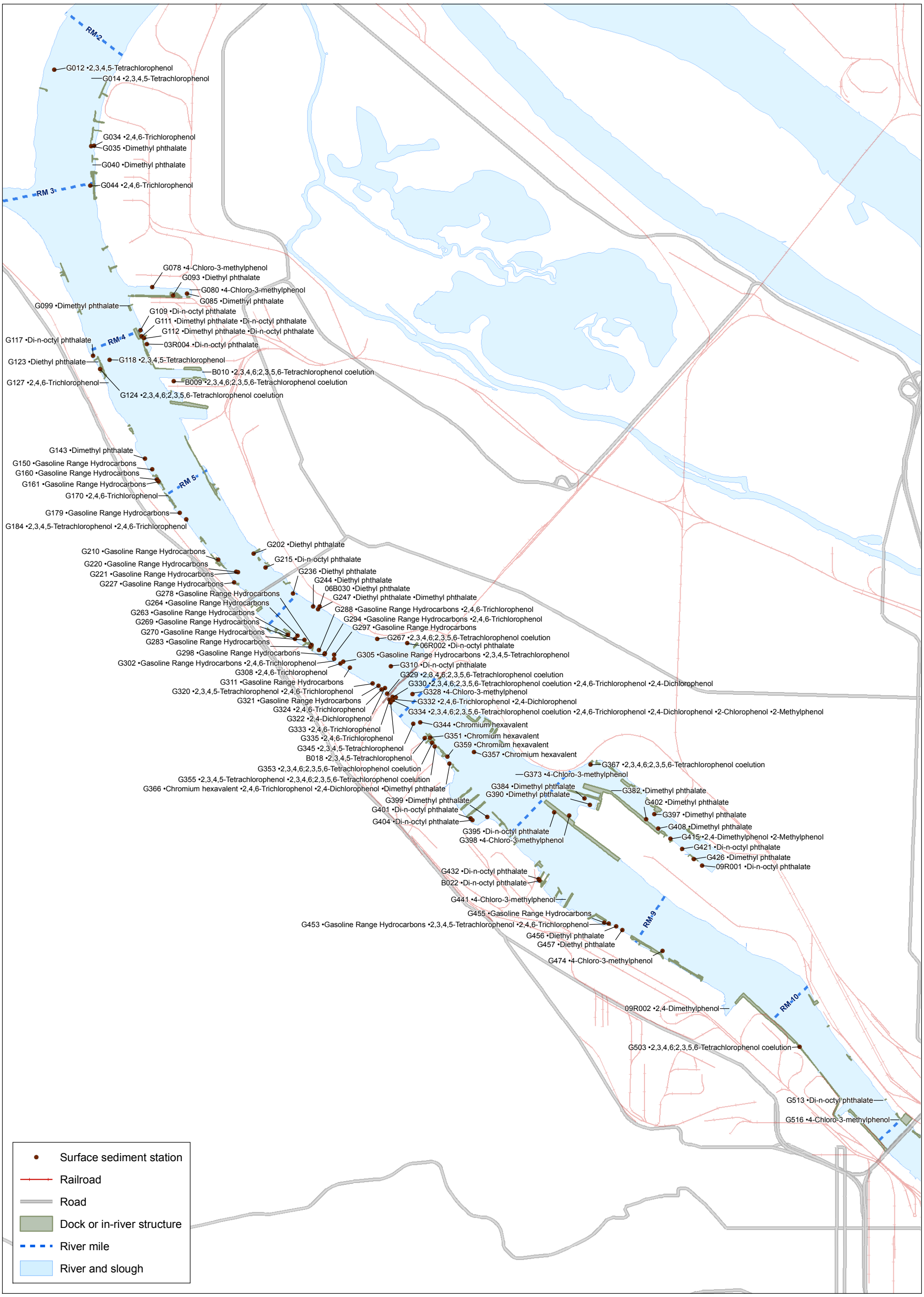

Figure B-4. Surface sediment stations with metal, petroleum, phenols and phthalates excluded from toxicity modeling

0 0.25 0.5 1 1.5 Miles

0 0.5 1 2 Kilometers

N

Wind Ward environmental LLC

Prepared by LSM 2-15-06 Map 2179

W:\Projects\01-25-01 Portland Harbor ERA\Data\GIS\Bioassay\

DO NOT QUOTE OR CITE
This document is currently under review by US EPA and its federal, state and tribal partners, and is subject to change in whole or in part.