URS

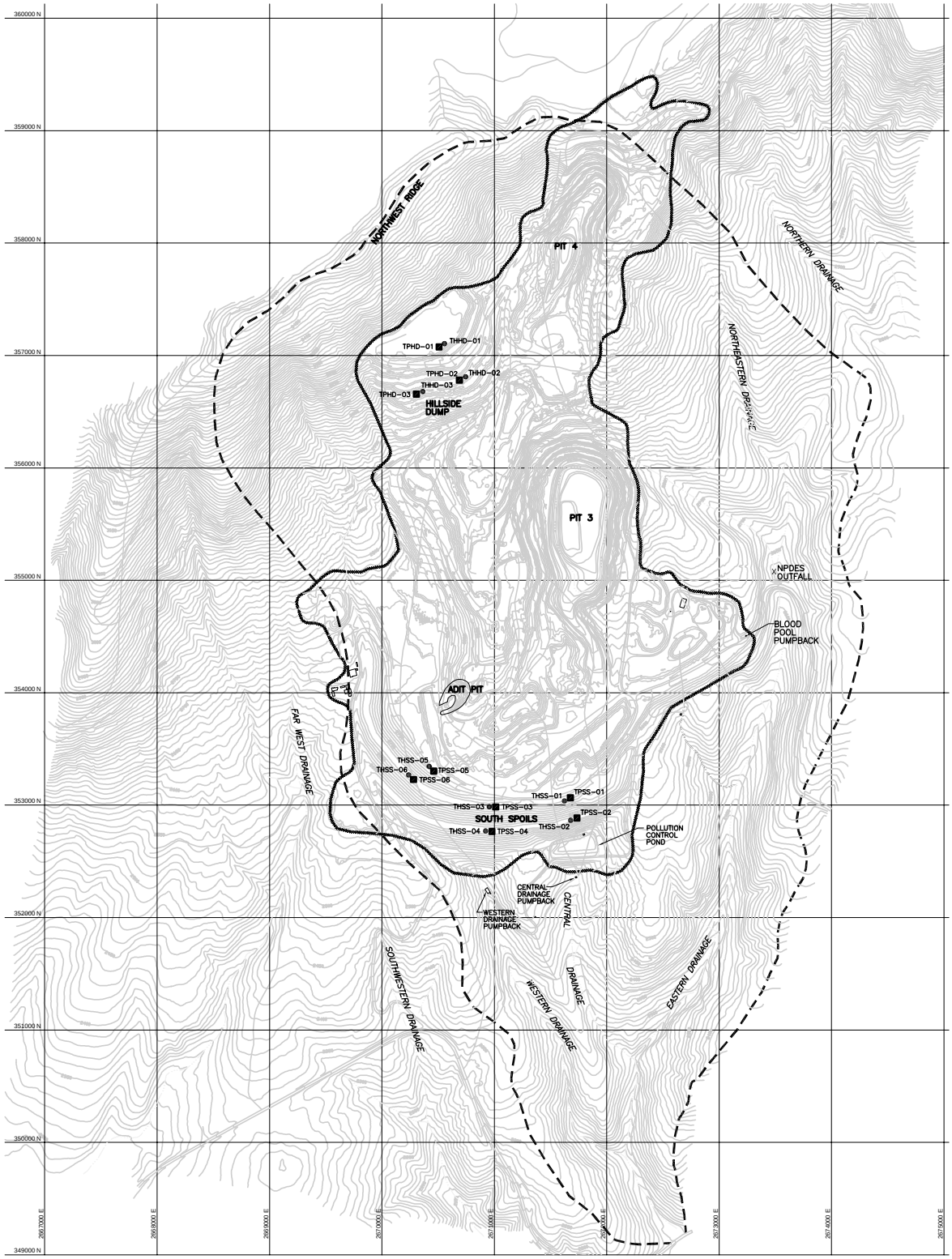

● THSS-01 URS TEST HOLE DRILLED IN OCTOBER 2000 (THSS-01 THROUGH THSS-06, THHD-01 THROUGH THHD-03)

■ TPHD-01 URS TEST PIT EXCAVATED IN SEPTEMBER AND OCTOBER 2000 (TPSS-01 THROUGH TPSS-06, TPHD-01 THROUGH TPHD-03)

N

0 900 1800

SCALE IN FEET

Job No. : 53F4001800.06	SITE MAP AND GEOTECHNICAL INVESTIGATION LOCATIONS
Prepared by : BMD	
Date : 3/15/2001	

MIDSTAB-04

FIG. 1

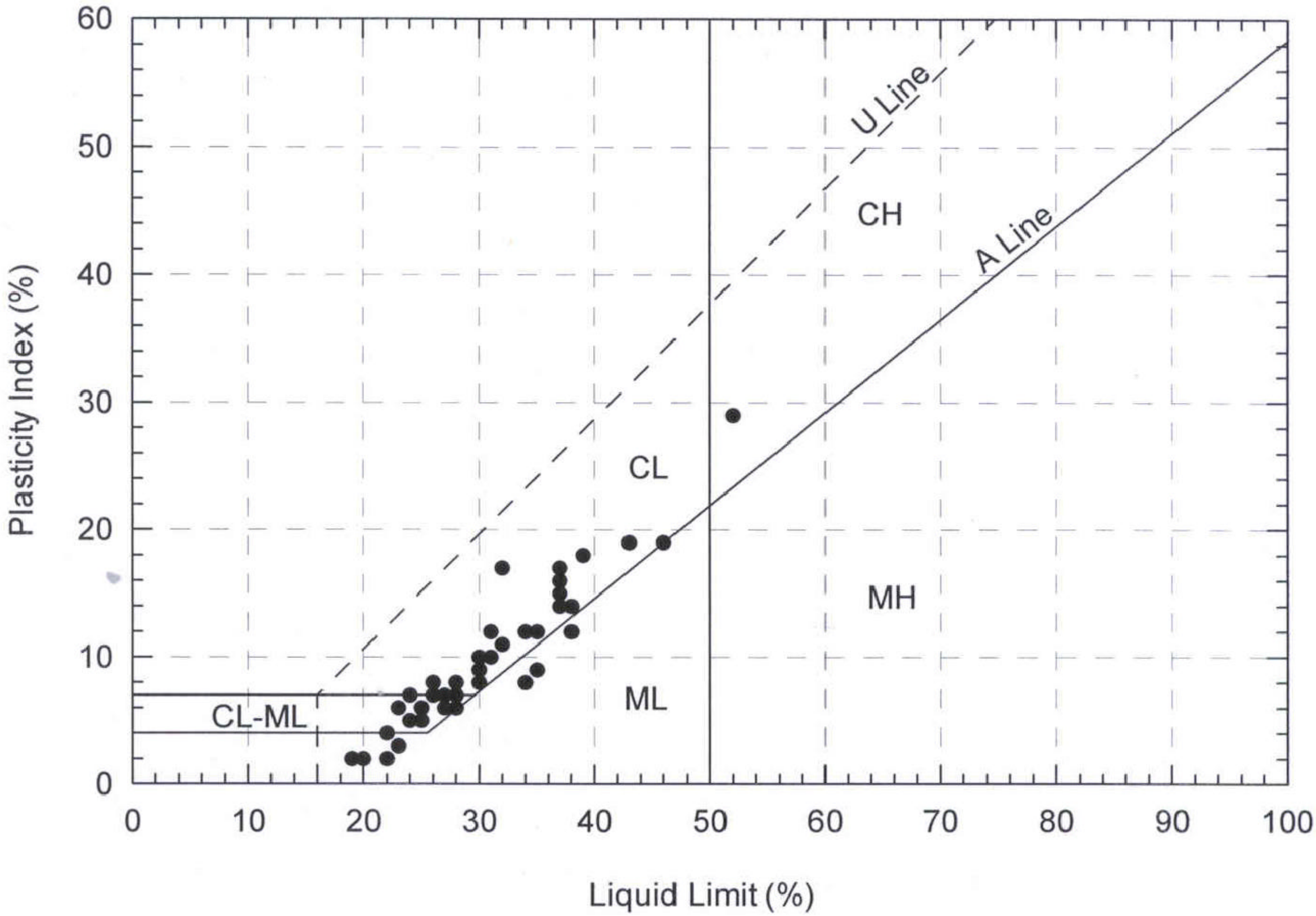

Project No. 53-F4001800.06	Midnite Mine	Plasticity Chart of Waste Rock Material from South Spoils	Figure 2
URS			

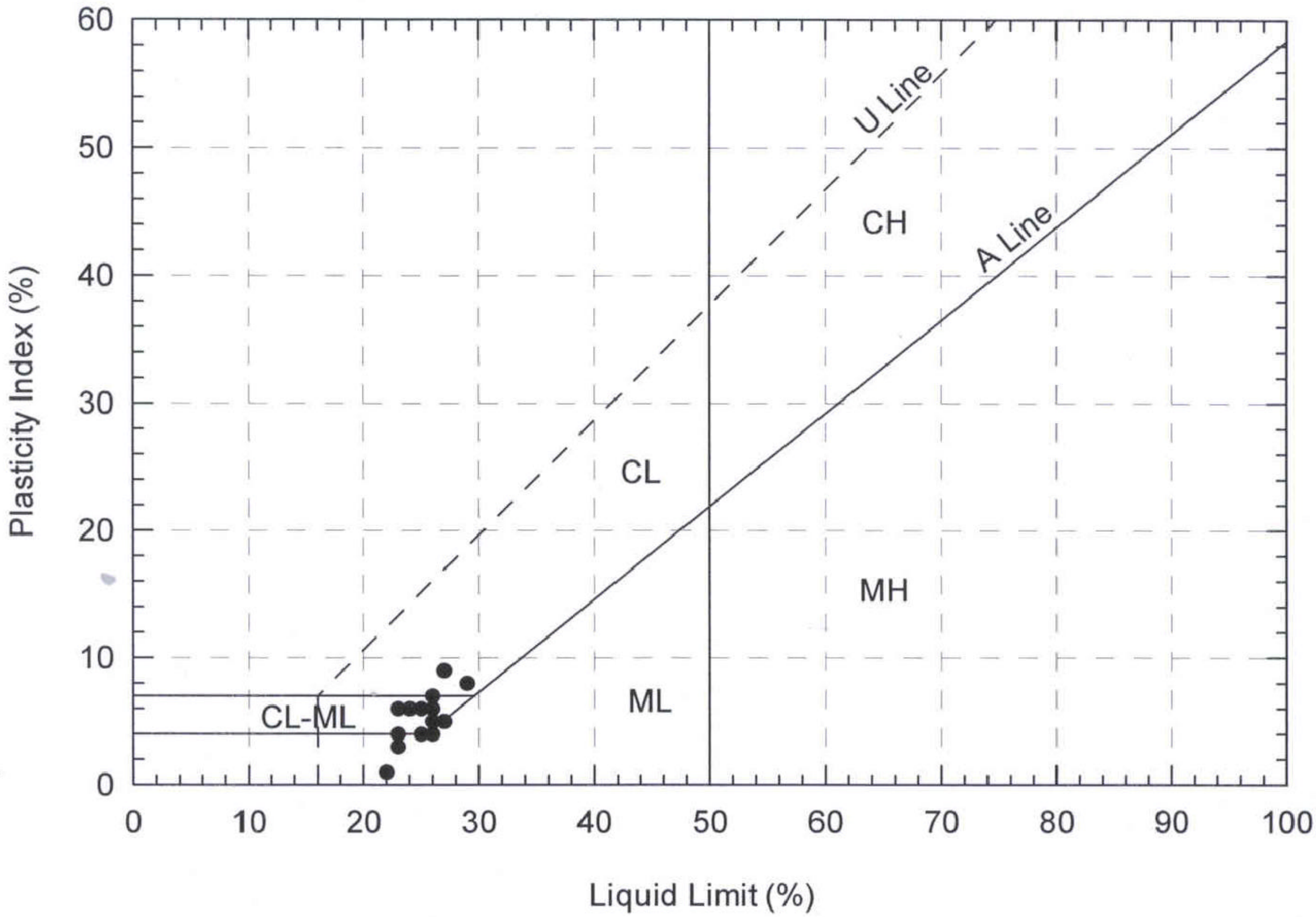

Project No. 53-F4001800.06	Midnite Mine	Plasticity Chart of Waste Rock Material from Hillside Dump	Figure 3
URS			

Atterber g HD.GRF with lab results2.xls / 5/29/02/ bmd

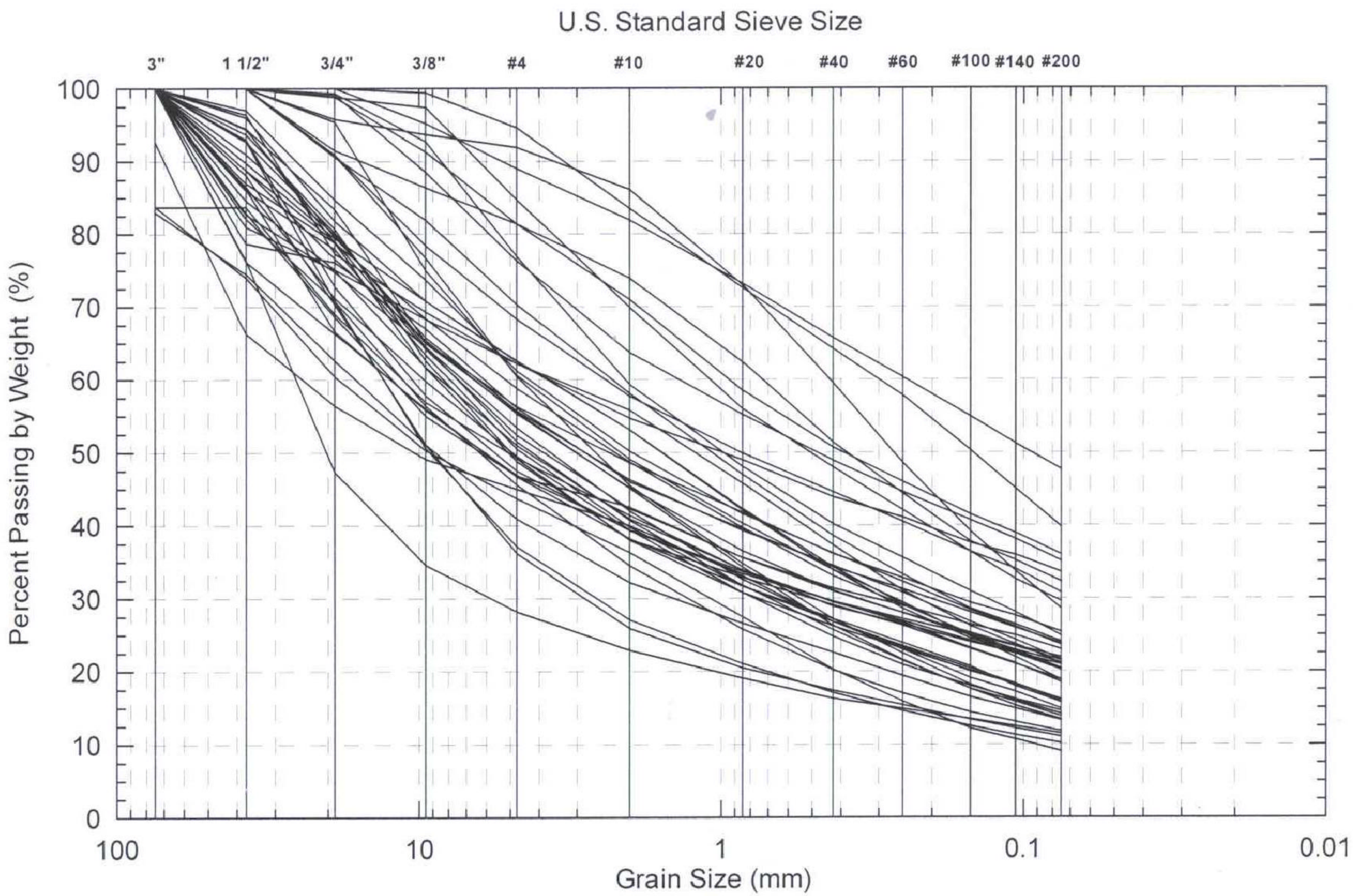

Gravel		Sand			Silt or Clay
Coarse	Fine	Coarse	Medium	Fine	

Project No. 53-F4001800.06	Midnite Mine	Summary of Waste Rock Particle Size Analyses from South Spoils Test Holes	Figure 4
URS			

Gradation THSS GRF with Gradation xls USCS xls 5/29/02 bmd