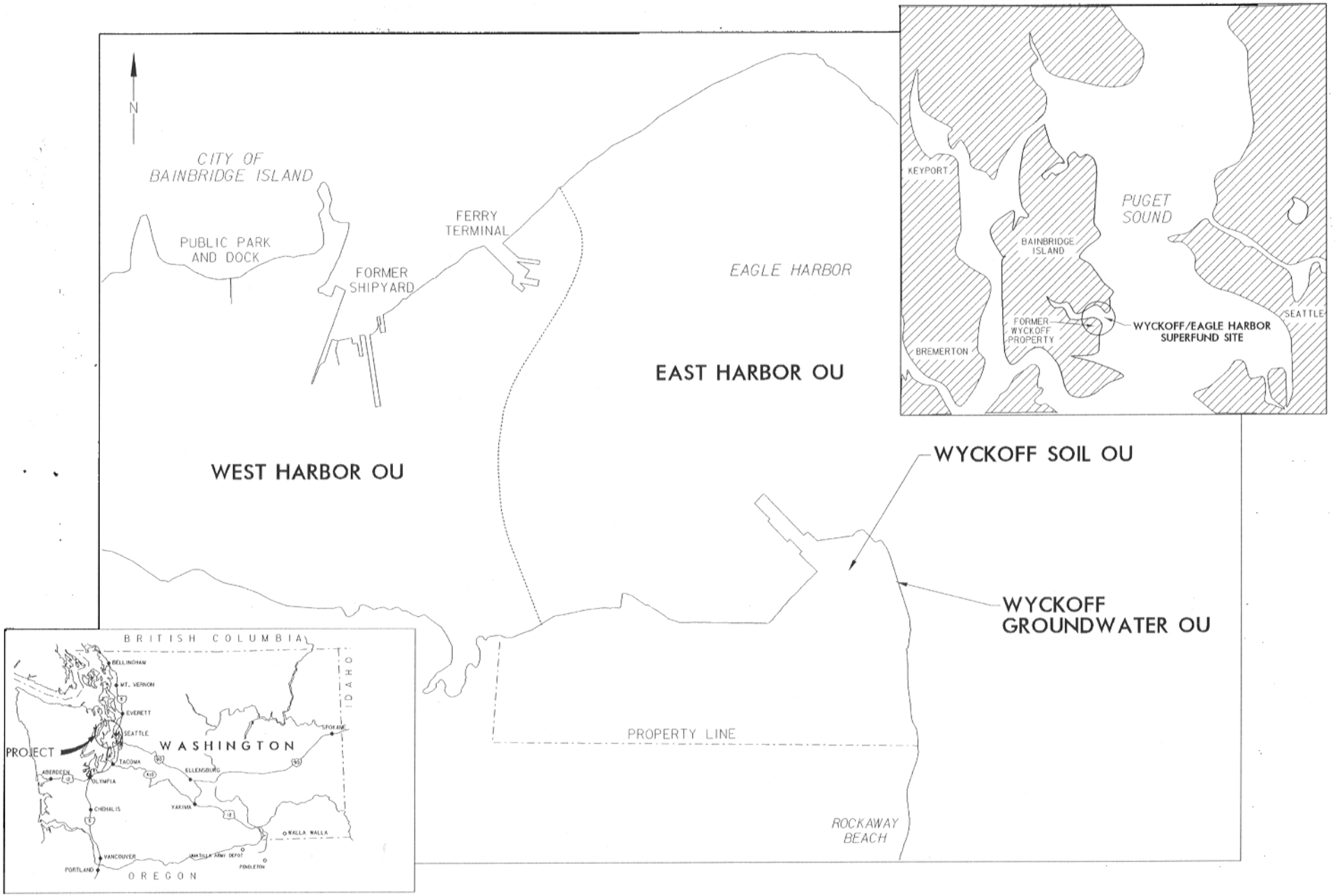

WYCKOFF/EAGLE HARBOR SUPERFUND SITE

NOT TO SCALE

Figure 1

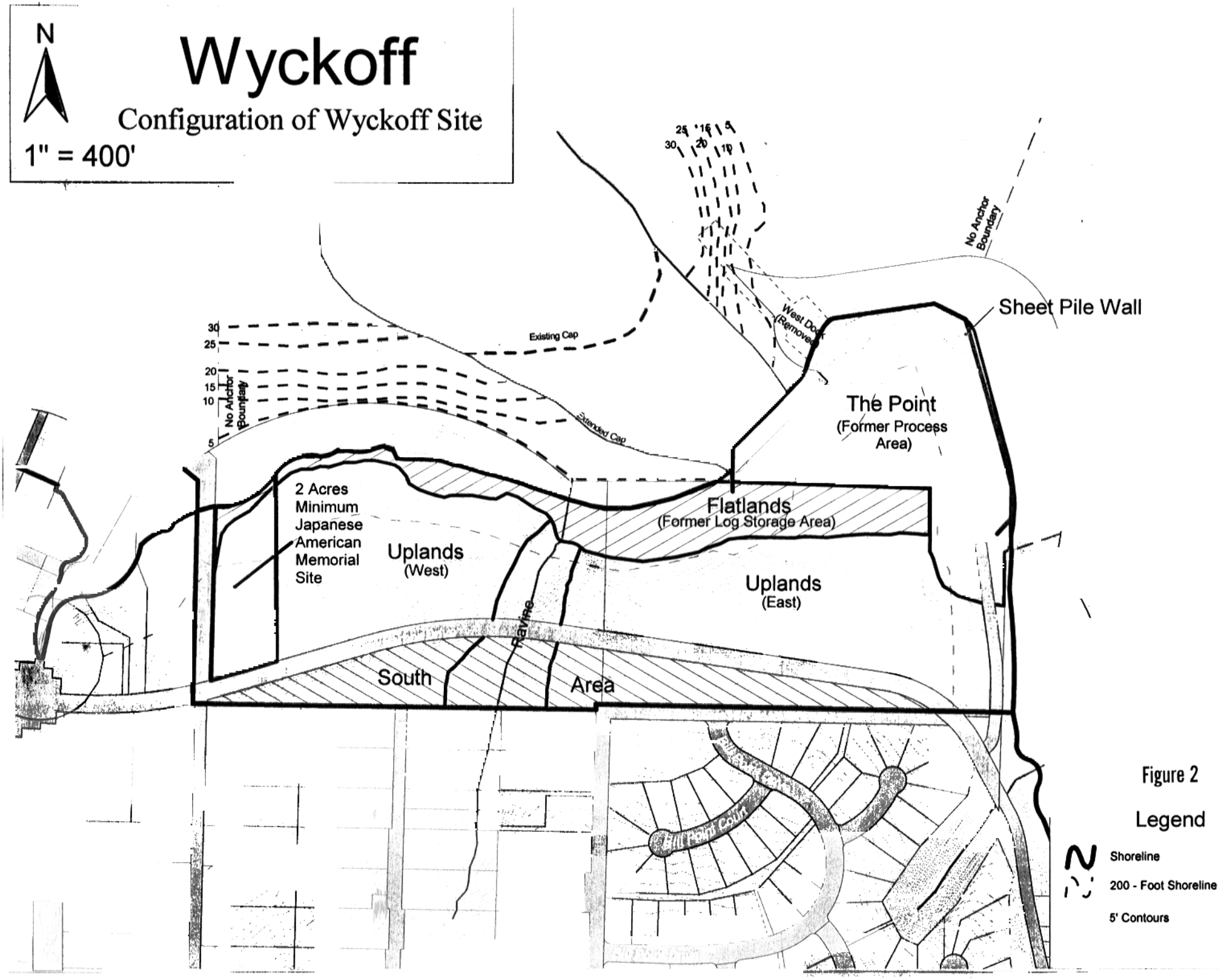
N
Wyckoff
Configuration of Wyckoff Site
1" = 400'
Existing Cap
Extended Cap
No Anchor Boundary
West Dock (Removed)
Sheet Pile Wall
The Point
(Former Process Area)
Flatlands
(Former Log Storage Area)
2 Acres Minimum Japanese American Memorial Site
Uplands
(West)
Uplands
(East)
South
Ravine
Area
Bill Point Court
Legend
Shoreline
200 - Foot Shoreline
5' Contours

Figure 2

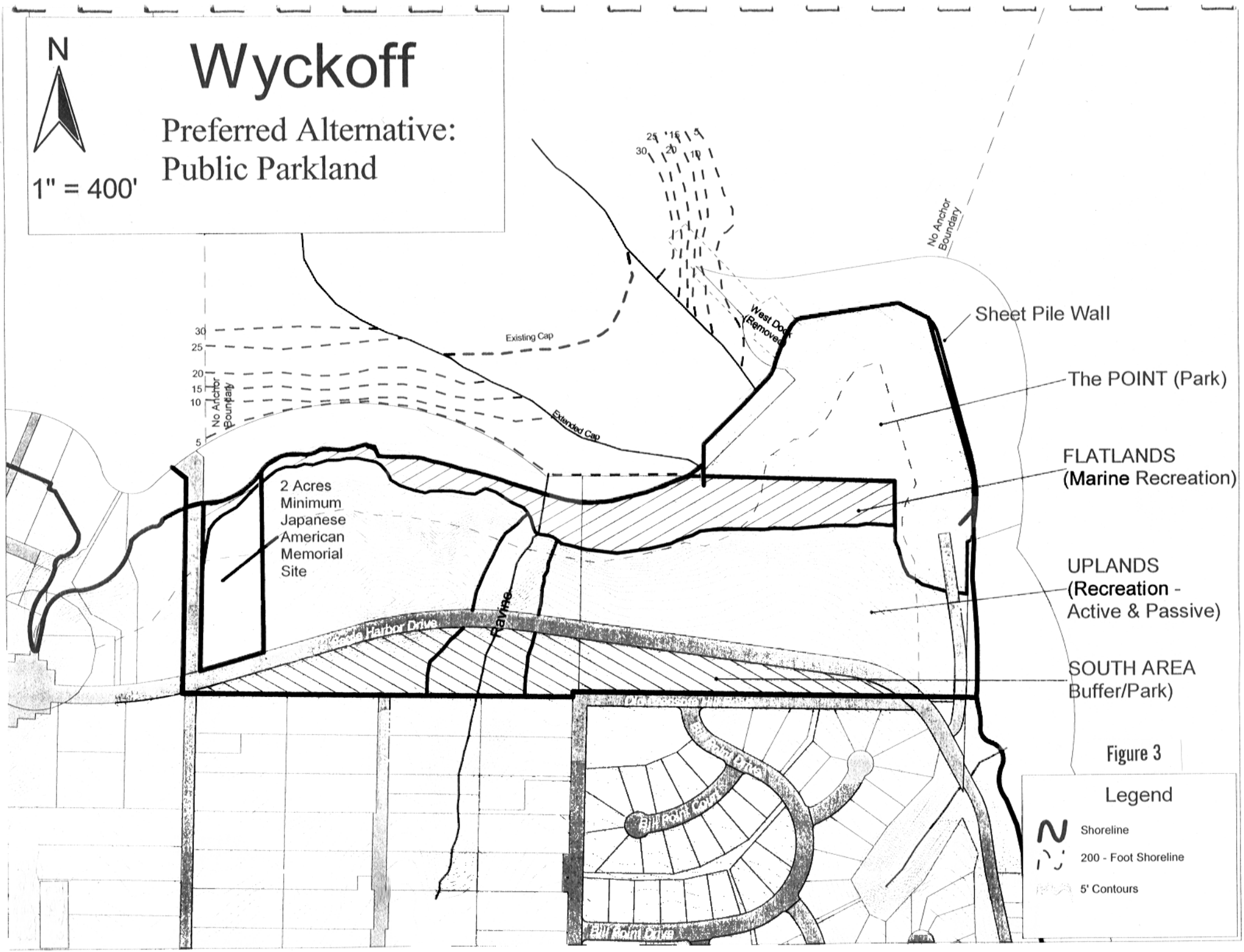
N
Wyckoff
Preferred Alternative:
Public Parkland
1" = 400'
Existing Cap
Extended Cap
No Anchor Boundary
West Dock (Removed)
Sheet Pile Wall
The POINT (Park)
FLATLANDS
(Marine Recreation)
UPLANDS
(Recreation - Active & Passive)
SOUTH AREA
Buffer/Park)
2 Acres Minimum Japanese American Memorial Site
Ravine
Bill Point Drive
Bill Point Court
Legend
Shoreline
200 - Foot Shoreline
5' Contours

Figure 3

105341.04.03 • 8-3/NonPotable Upper Aquifer • 5/16/97 • JG

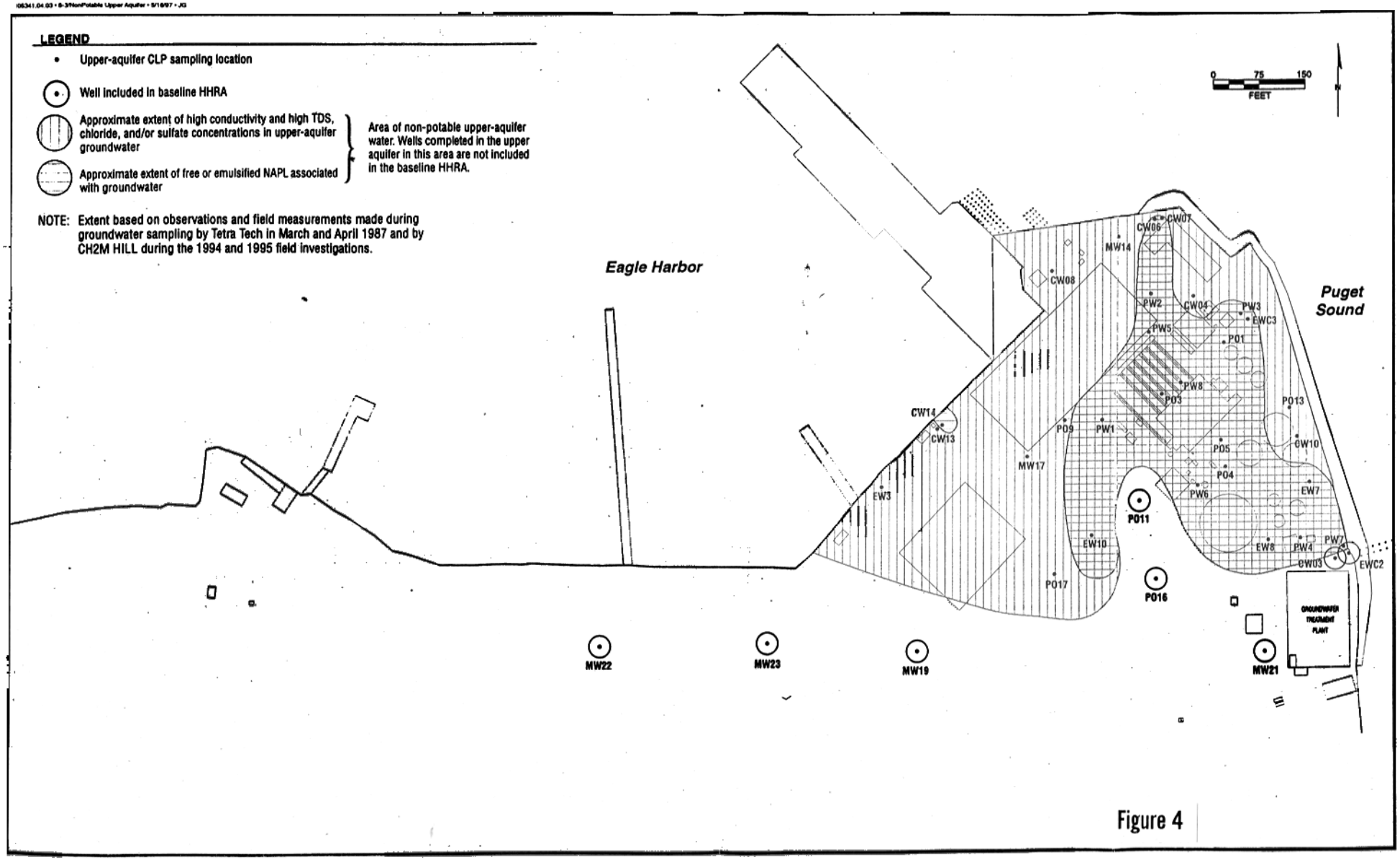

Figure 4

DELINEATION OF NON-POTABLE WATER IN UPPER AQUIFER

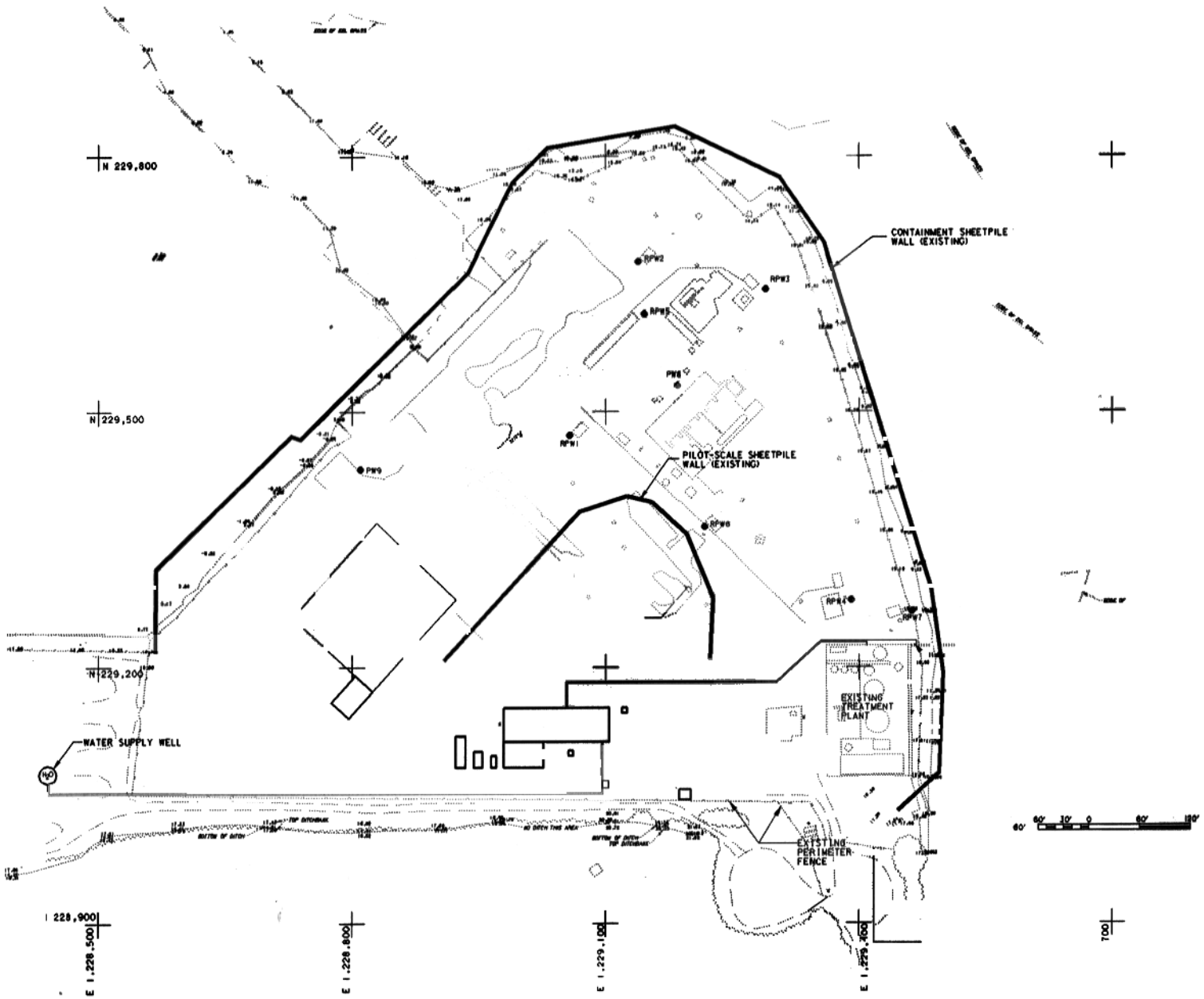

Figure 5

LOCATION OF SHEET PILE CONTAINMENT WALL AND ONSITE WATER SUPPLY WELL

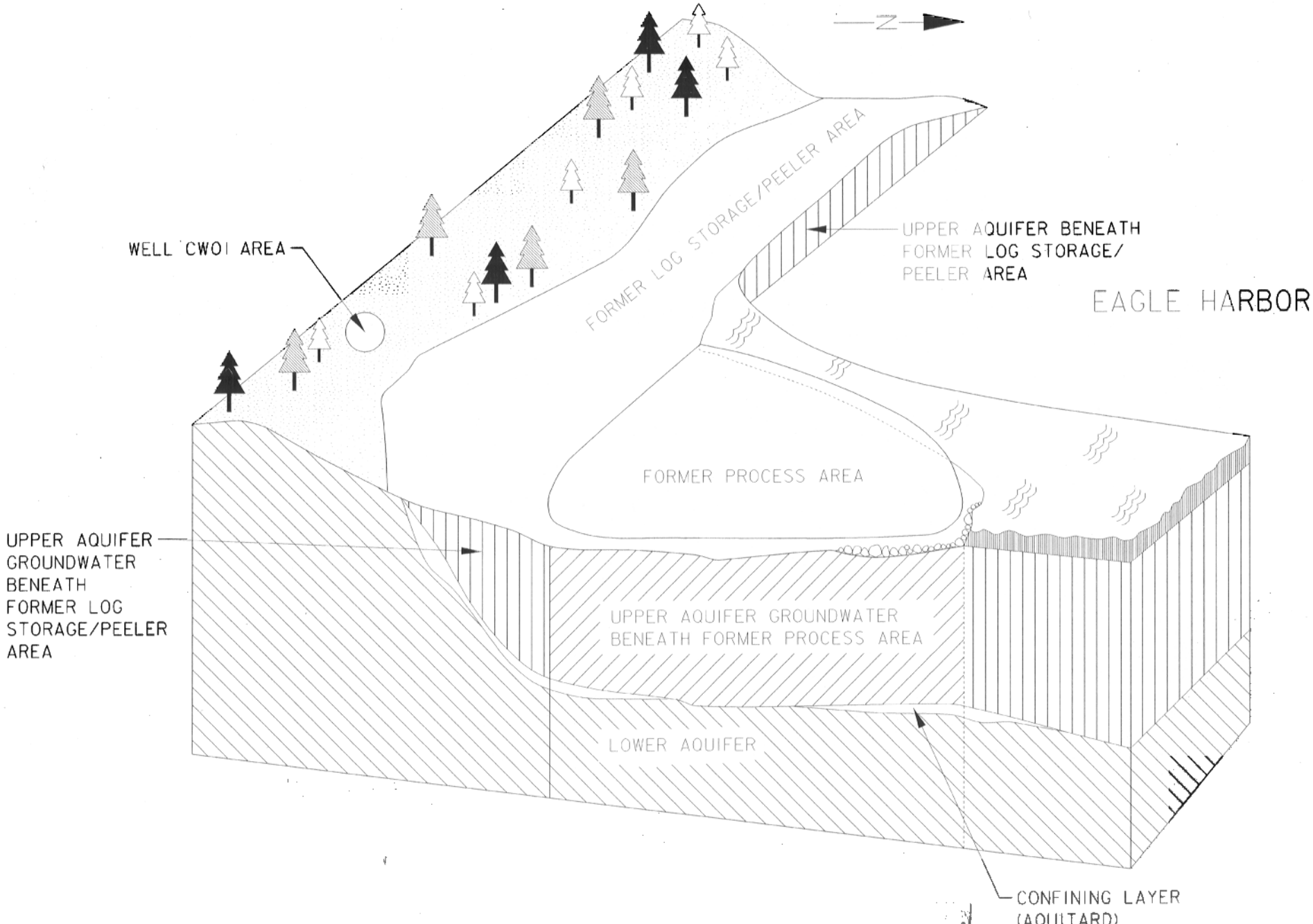

SOIL AND GROUNDWATER OPERABLE UNITS

NOT TO SCALE

Figure 6

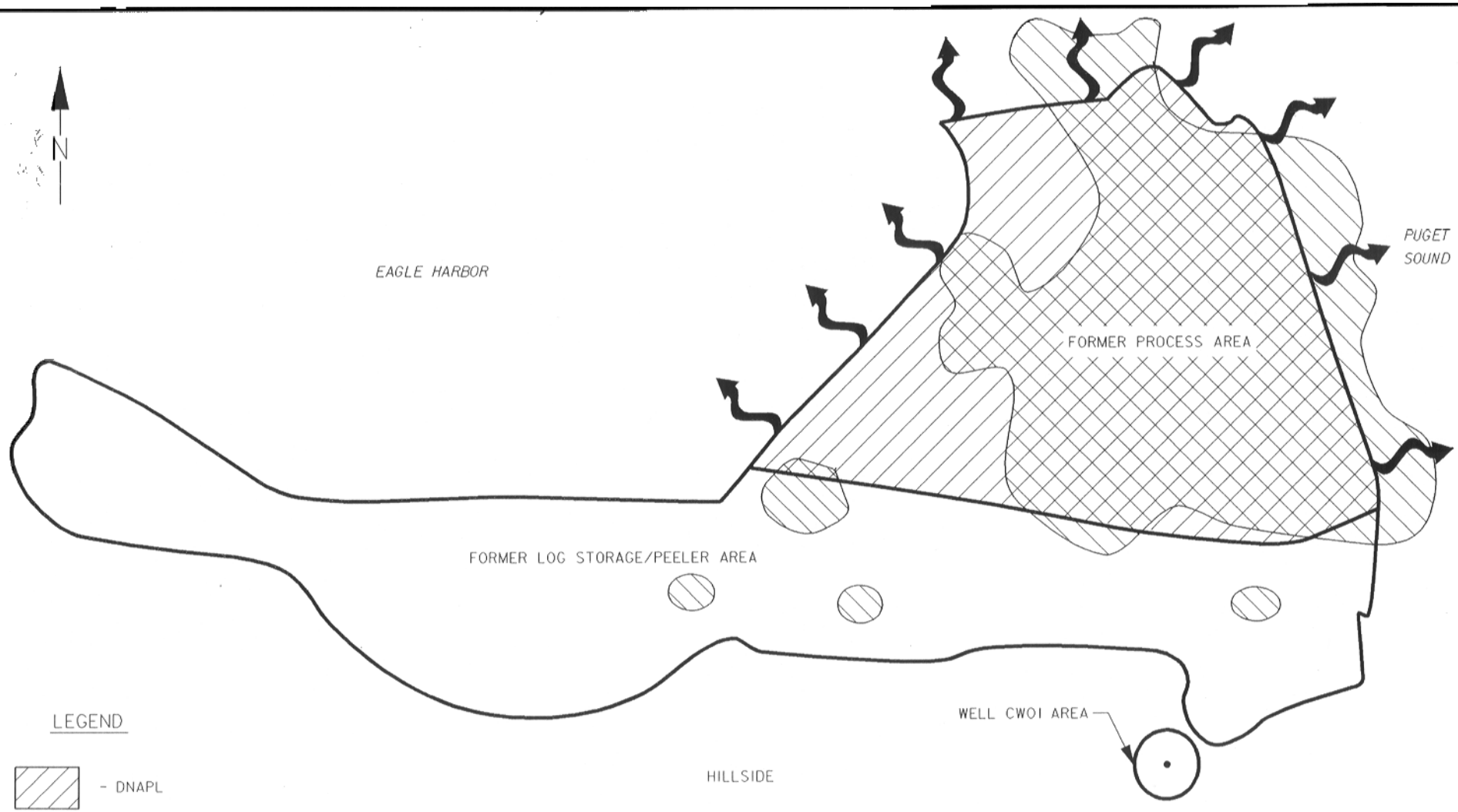

LEGEND

- DNAPL
- LNAPL
- POTENTIAL DIRECTION OF DNAPL MIGRATION BELOW THE SEDIMENT SURFACE

Figure 7

APPROXIMATE EXTENT OF LNAPL AND DNAPL IN THE UPPER AQUIFER GROUNDWATER

NOT TO SCALE

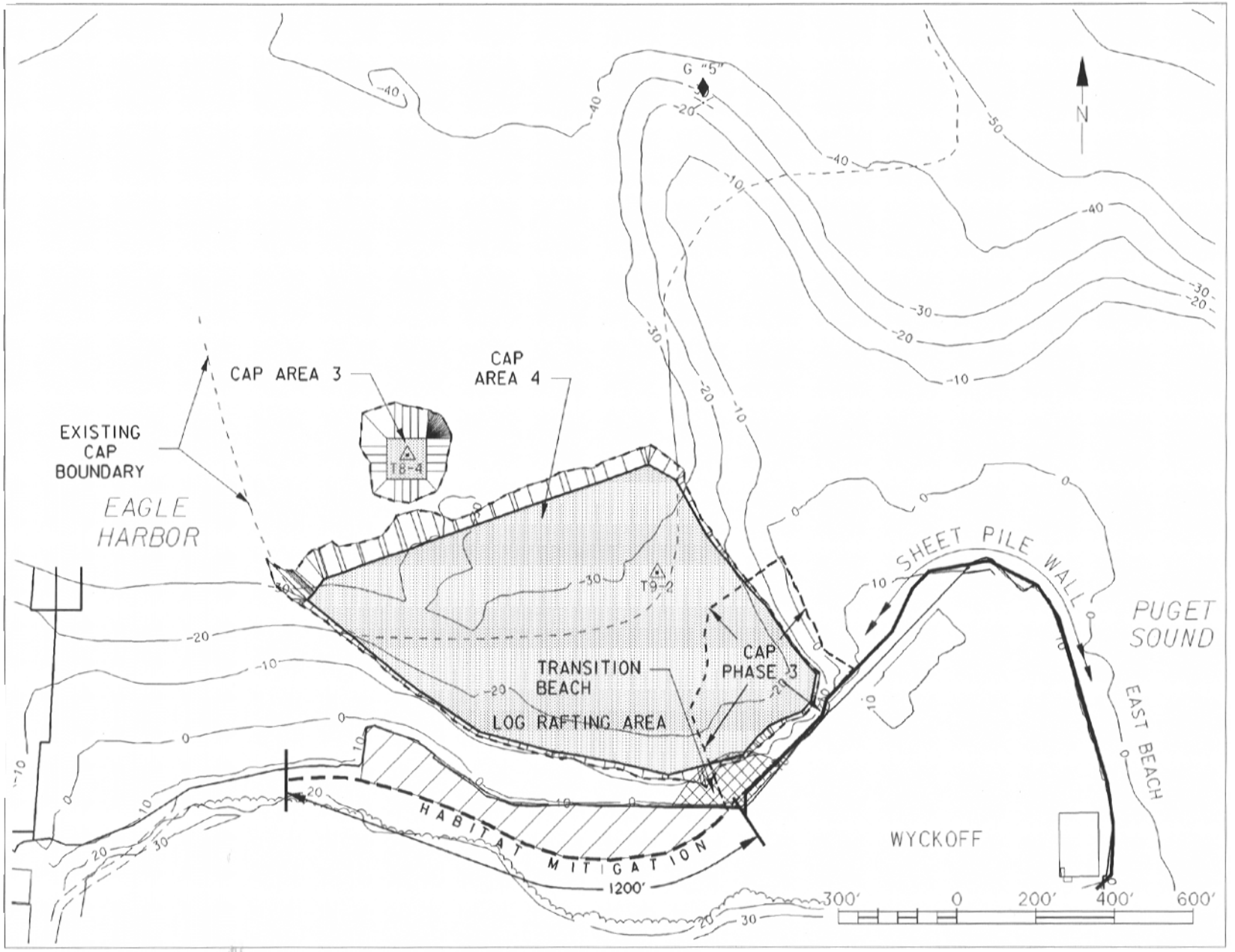

Figure 8

PHASE II AND III SEDIMENT CAP

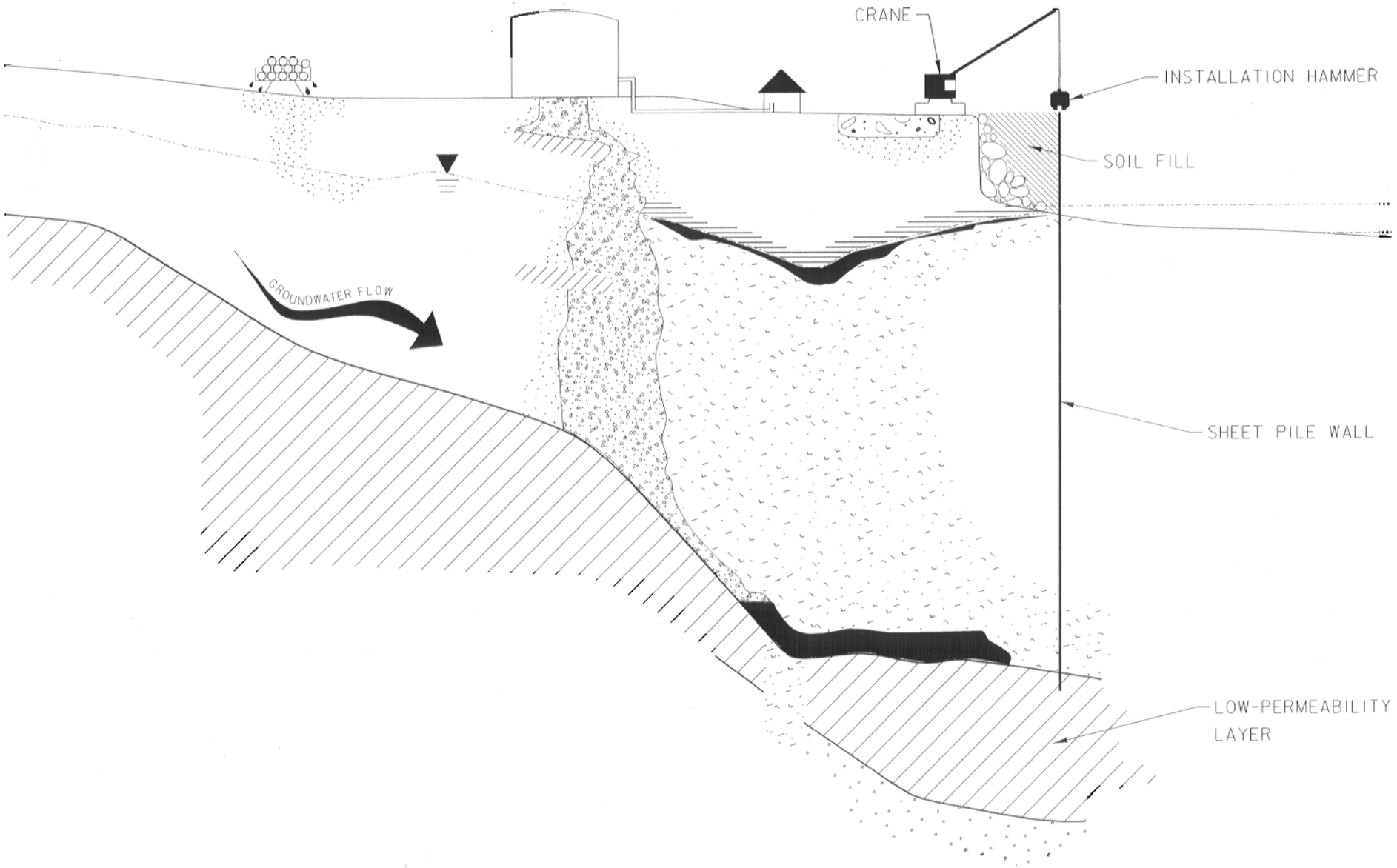

CROSS SECTION OF OFF-SHORE SHEET PILE WALL

NOT TO SCALE

Figure 9

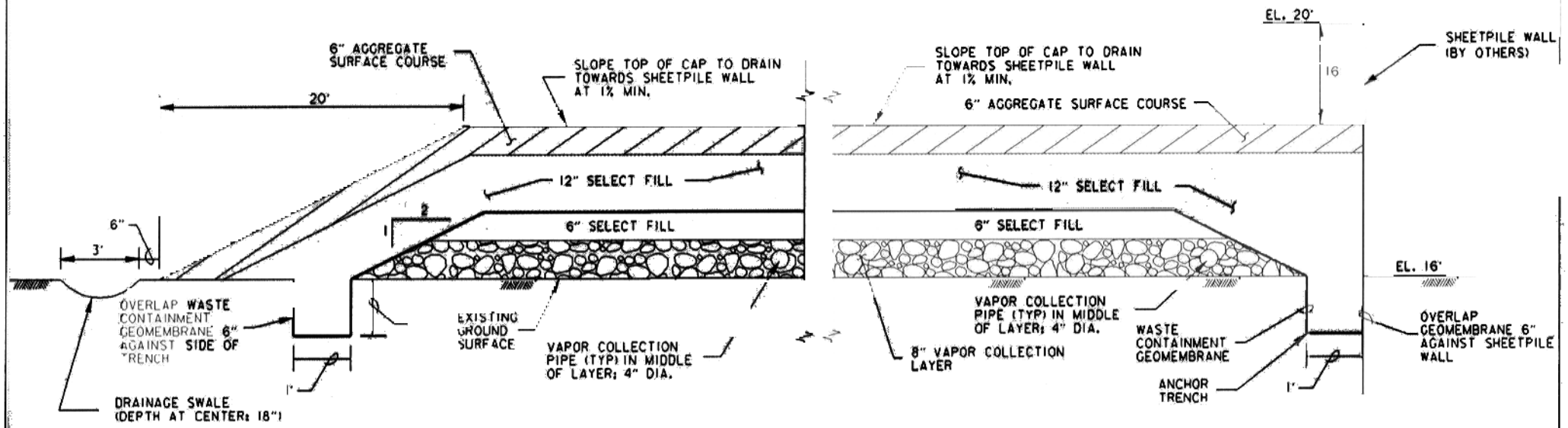

Figure 10

PILOT SCALE TREATMENT AREA VAPOR CAP SYSTEM CROSS-SECTION

NOT TO SCALE

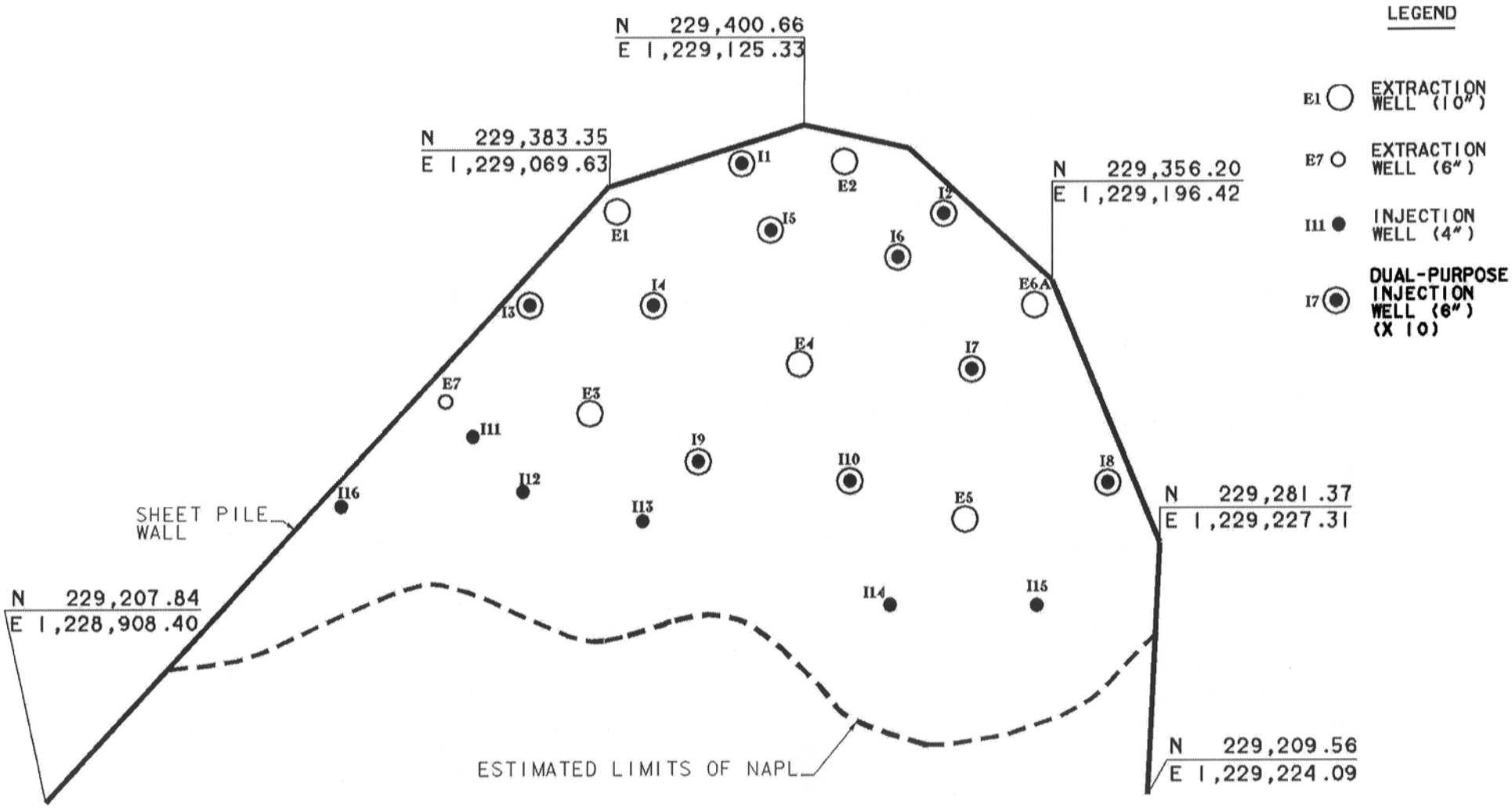

N'T' AVERAGE SPAC NG .6 X DEPTH
TOTAL WELLS 23

igu

ject in an Extract in W With th ot rea

DESIGN FILE: I:\designs\misc\geotech\iola\figure1.dgn
DATE AND TIME PLOTTED: 19-MAR-2002 13:33

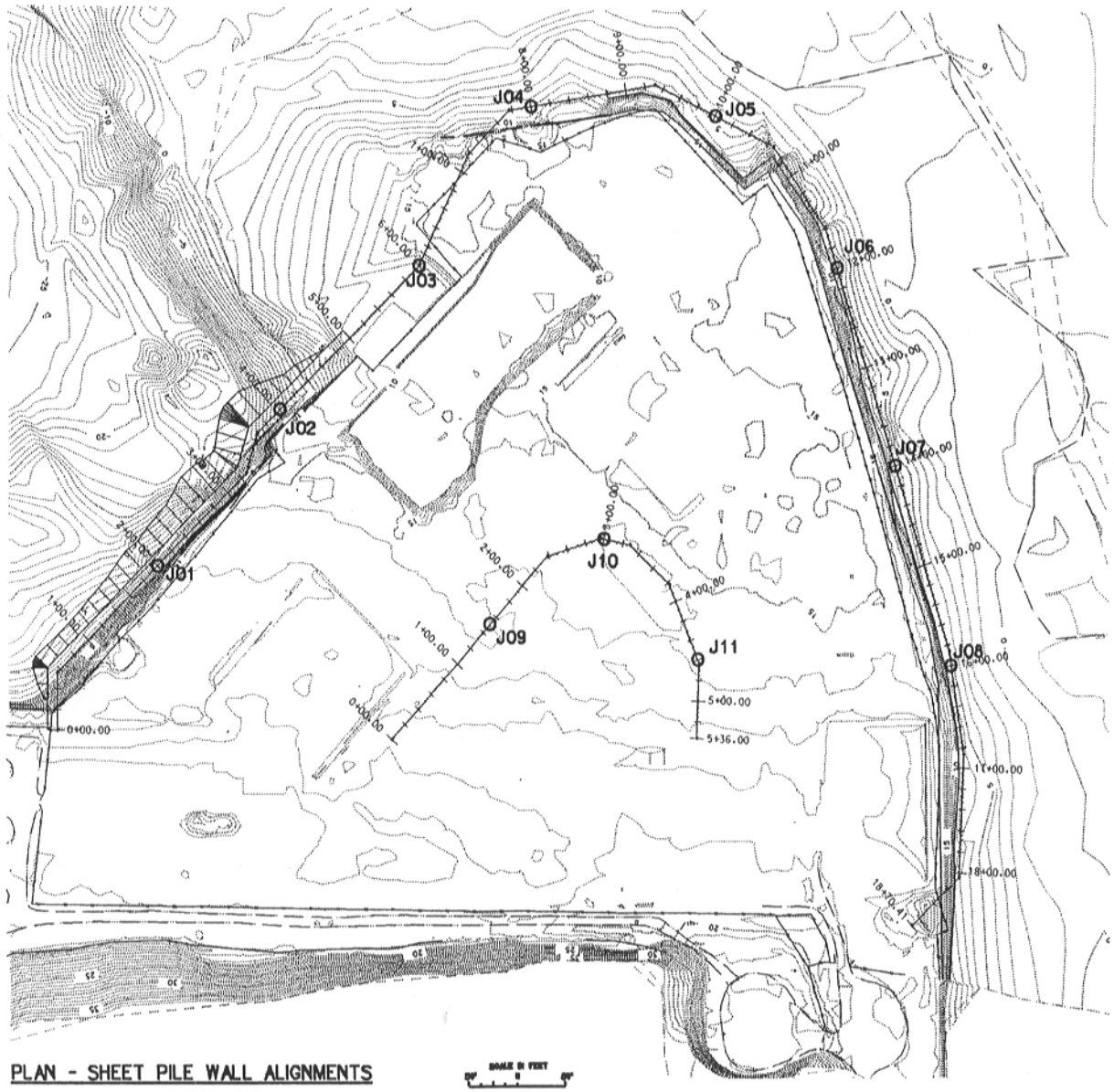

NOTES :

1. HORIZONTAL DATUM IS WSPCS NAD83.
2. VERTICAL DATUM IS MEAN LOWER LOW WATER (MLLW).

KEY:

O J01 = JOINT OBSERVATION WELL

Figure 12 : JOINT OBSERVATION WELL LOCATIONS

DESIGN FILE: l:\designs\nlso\geotech\lolo\figure2.dgn
DATE AND TIME PLOTTED: 19-MAR-2002 13:35

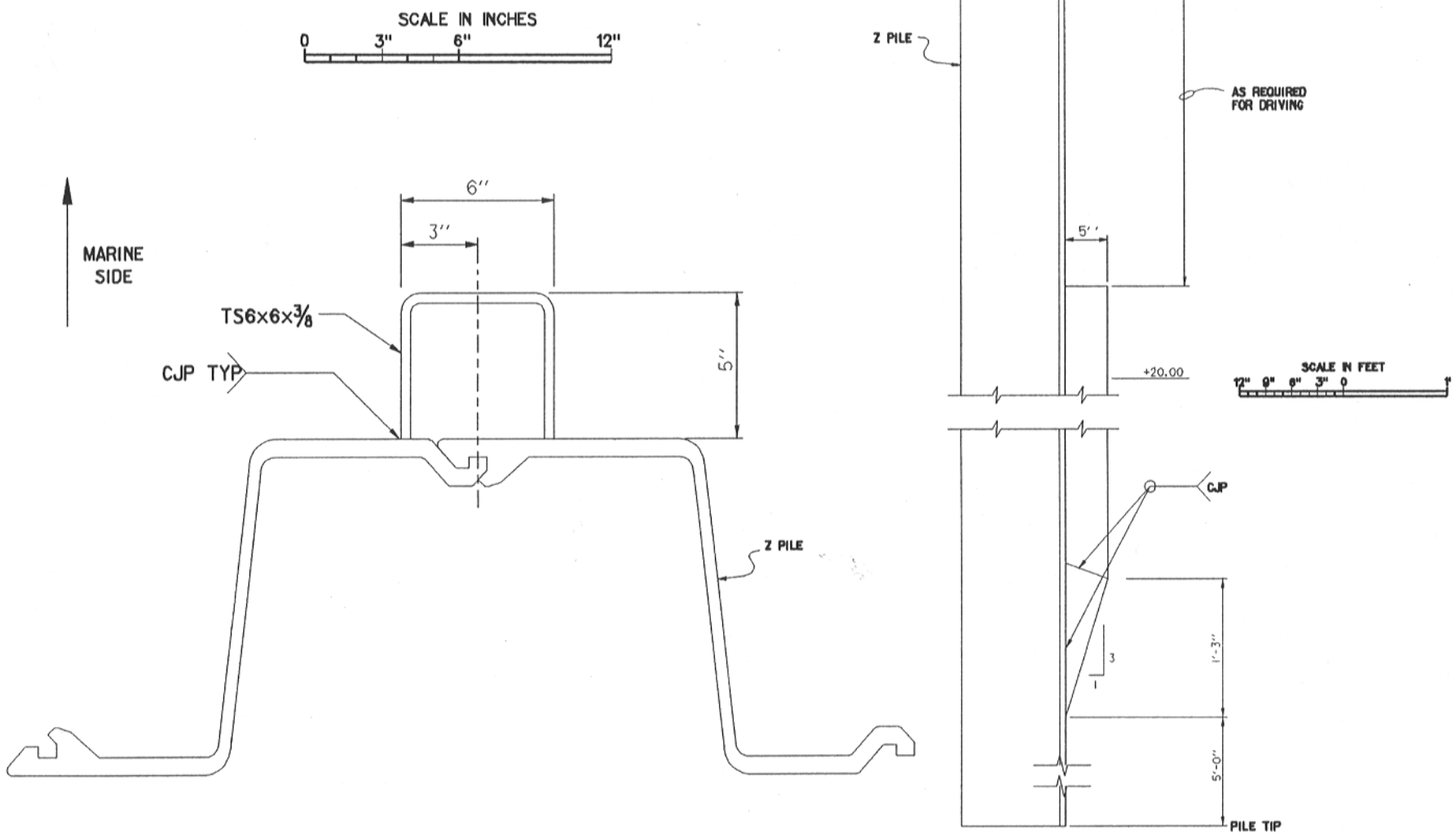

Figure 13 : JOINT OBSERVATION WELL DETAILS

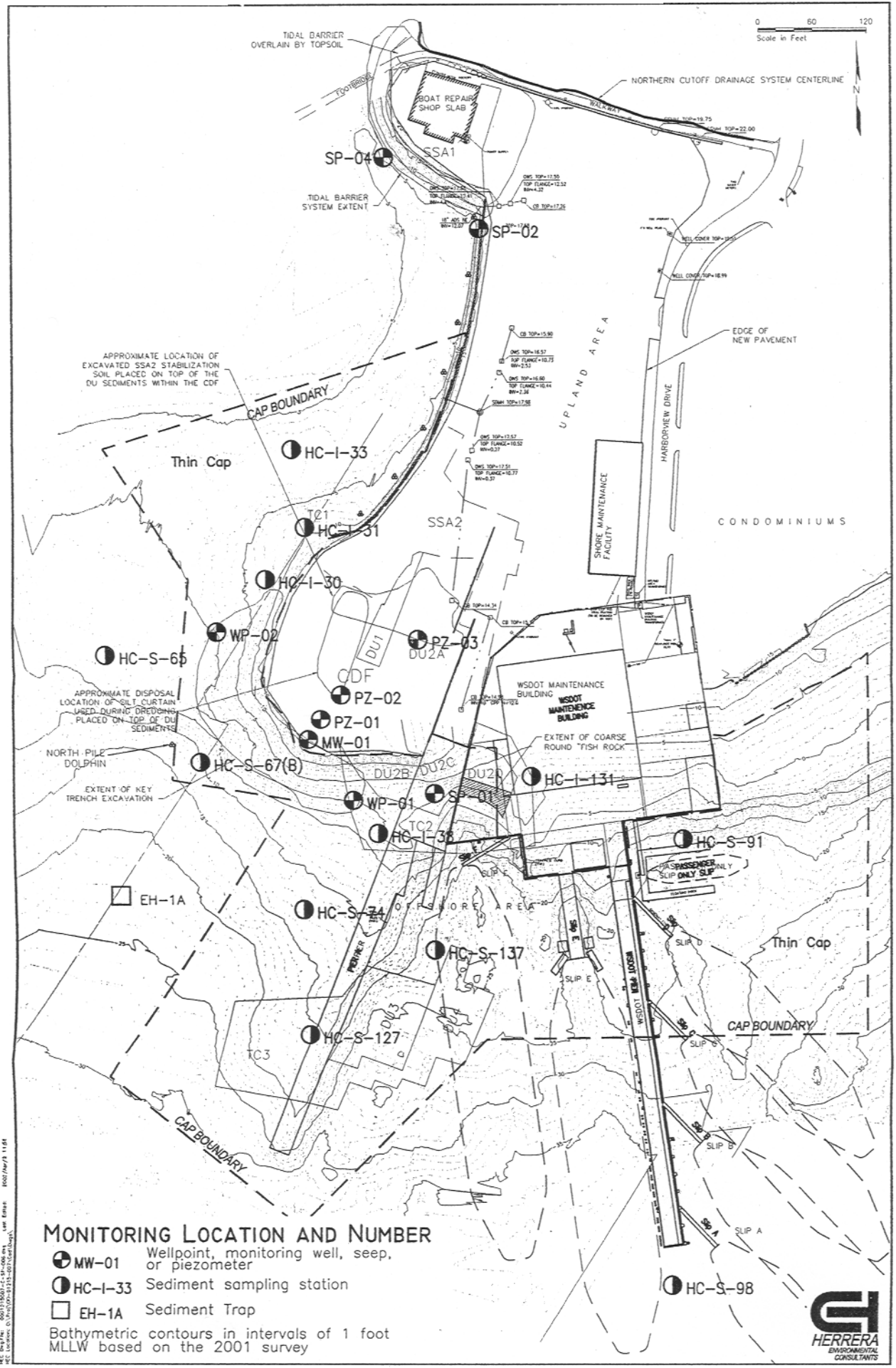

Figure 14 West Harbor Operable Unit Monitoring Locations